U.S. DEPARTMENT OF COMMERCE
NATIONAL OCEANIC AND ATMOSPHERIC ADMINISTRATION
ENVIRONMENTAL DATA AND INFORMATION SERVICE

National Climatic Data Center

Federal Building

Asheville, N.C. 28801

I certify that this is an official microform of the National Oceanic and Atmospheric Administration and is prepared from records received at the National Climatic Data Center, Asheville, North Carolina 28801.

Kenneth D Hadeen

Kenneth D. Hadeen
Director

NOAA Form 48 - 344
(Rev. 3-90)

U.S. Department of Commerce
National Oceanic and Atmospheric Administration
National Environmental Satellite, Data, and Information Servic
National Climatic Data Center

CONSTANT PRESSURE CHARTS

DECEMBER 1992

ALL AVAILABLE CHARTS FILMED

850 MB NORTH AMERICAN	NMC
700 MB NORTH AMERICAN	NMC
500 MB NORTH AMERICAN	NMC
300 MB NORTH AMERICAN	NMC
250 MB NORTH AMERICAN	NMC
200 MB NORTH AMERICAN	NMC
100 MB NORTH AMERICAN	NMC
850 MB NORTHERN HEMISPHERE	NWP
700 MB NORTHERN HEMISPHERE	NWP
500 MB NORTHERN HEMISPHERE	NWP
300 MB NORTHERN HEMISPHERE	NWP
250 MB NORTHERN HEMISPHERE	NWP
200 MB NORTHERN HEMISPHERE	NWP
100 MB STRATOSPHERIC	
70 MB STRATOSPHERIC	
50 MB STRATOSPHERIC	
30 MB STRATOSPHERIC	
10 MB STRATOSPHERIC	

ALL RECORDS ARE THE BEST AVAILABLE FOR FILMING

U.S. Department of Commerce
National Oceanic and Atmospheric Administration
National Environmental Satellite, Data, and Information Serv
National Climatic Data Center

THE FOLLOWING CHARTS ARE NOT AVAILABLE:

CONSTANT PRESSURE CHARTS

DECEMBER 1992

NORTH AMERICAN

850MB

08-00Z
18-00Z
25-00Z

700MB

18-00Z
25-00Z

500MB

08-00Z
14-00Z
18-00Z
25-00Z

300MB

18-00Z
25-00Z

250MB

18-00Z
25-00Z

200MB

18-00Z
25-00Z

100MB

18-00Z
25-00Z

NORTHERN HEMISPHERE

850MB

19-00Z
26-12Z
28-00Z

700MB

19-00Z
28-00Z

500MB

19-00Z
23-00Z
28-00Z

300MB

19-00Z
23-00Z
28-00Z

250MB

07-12Z
19-00Z
24-12Z

200MB

19-00Z
23-00Z

STRATOSPHERE

70MB

NOT RECEIVED

ALL RECORDS ARE THE BEST AVAILABLE FOR FILMING

IOAA Form 48 - 360A
Rev. 8 - 83)

U.S. Department of Commerce
National Oceanic and Atmospheric Administration
National Environmental Satellite, Data, and Information Serv
National Climatic Data Center

850 MB CONSTANT PRESSURE CHARTS

NORTH AMERICAN NMC

ALL RECORDS ARE THE BEST AVAILABLE FOR FILMING.

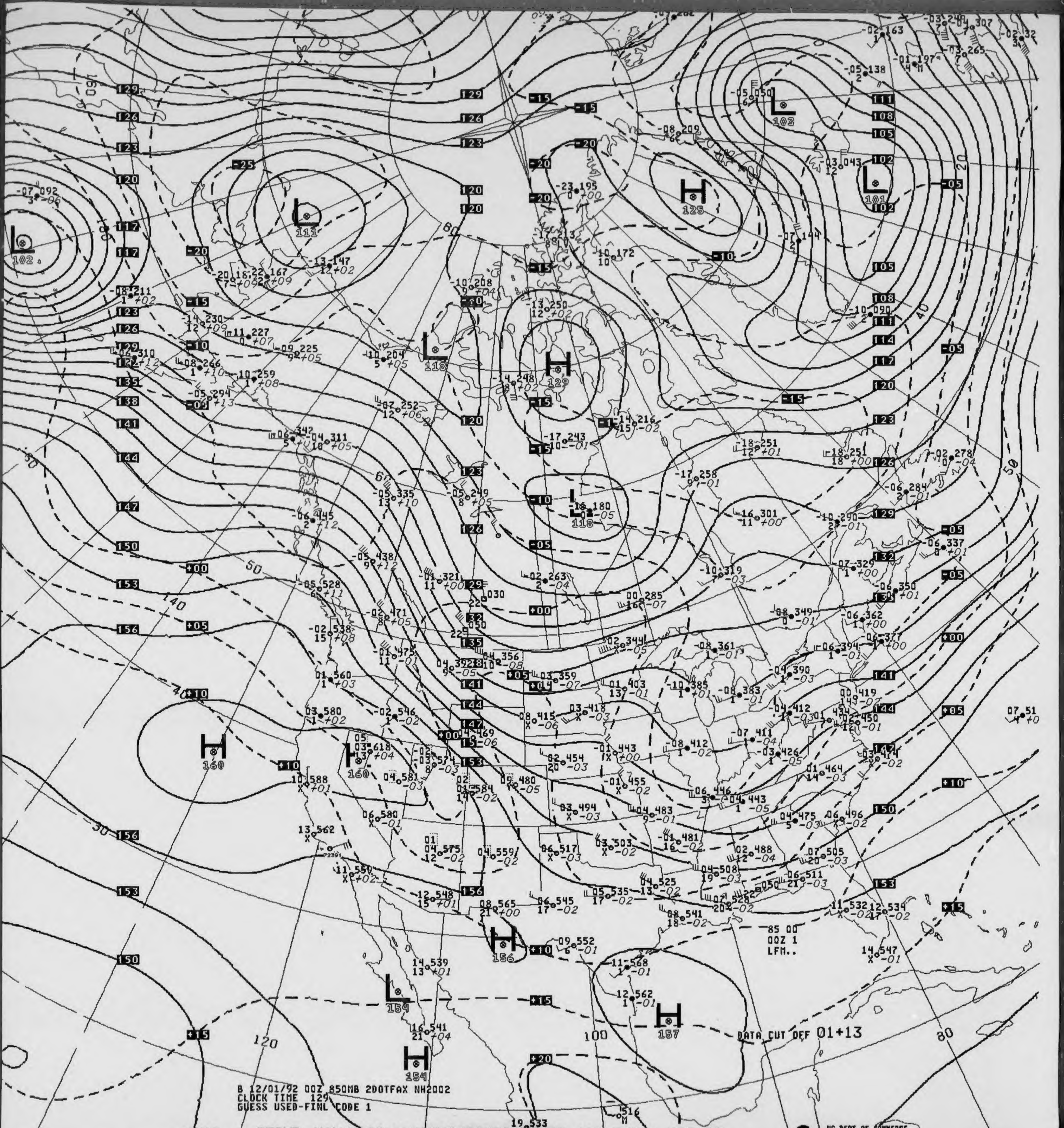
B 12/01/92 00Z 850MB 200TFAX NH2002
CLOCK TIME 129
GUESS USED-FINL CODE 1
85 00
00Z 1
LFM..
DATA CUT OFF 01+13
L 102
L 111
L 118
L 103
L 101
H 125
H 129
L 118
H 160
L 160
H 156
L 154
H 154
H 157

V035 .. 850MB ANALYSIS HEIGHTS/TEMPERATURE 00Z TUE 1 DEC 92

US DEPT OF COMMERCE
NOAA/NWS/NMC WASHINGTON

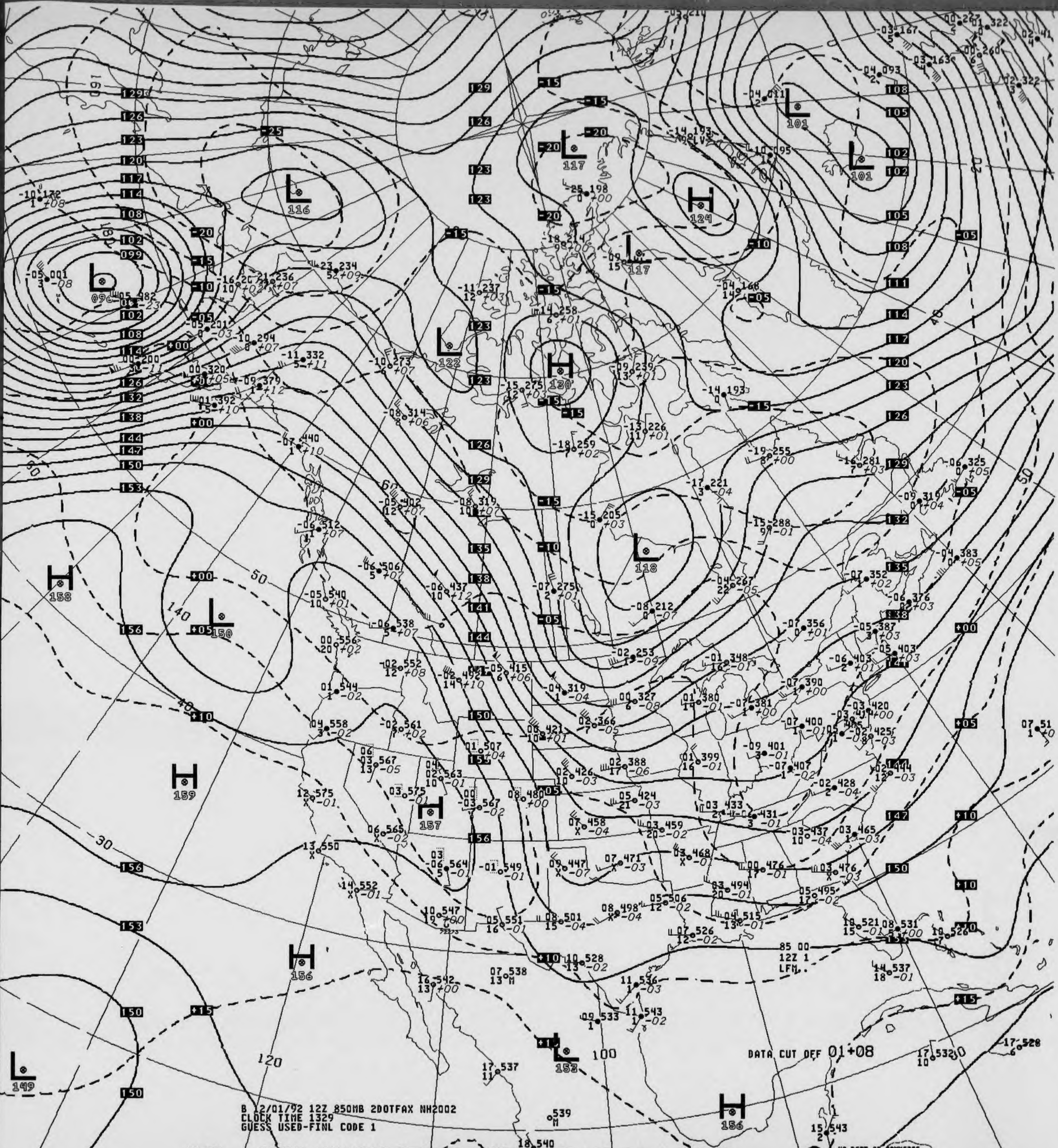
DATA CUT OFF 01+08
85 00
12Z 1
LFM.
B 12/01/92 12Z 850MB 2DOTFAX NH2002
CLOCK TIME 1329
GUESS USED-FINL CODE 1

V435 .. 850MB ANALYSIS HEIGHTS/TEMPERATURE 12Z TUE 1 DEC 92

US DEPT OF COMMERCE
NOAA/NWS/NMC WASHINGTON

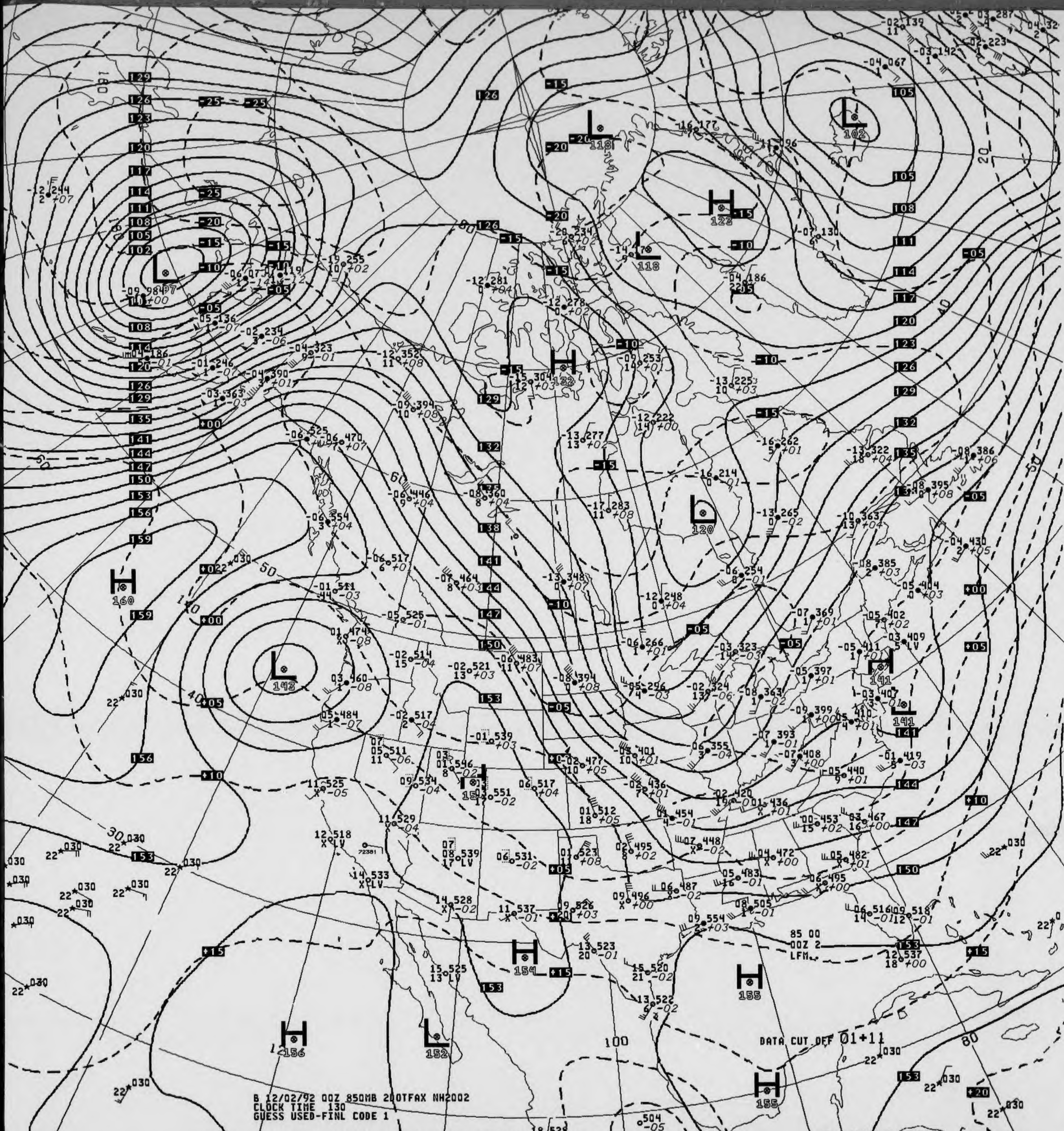

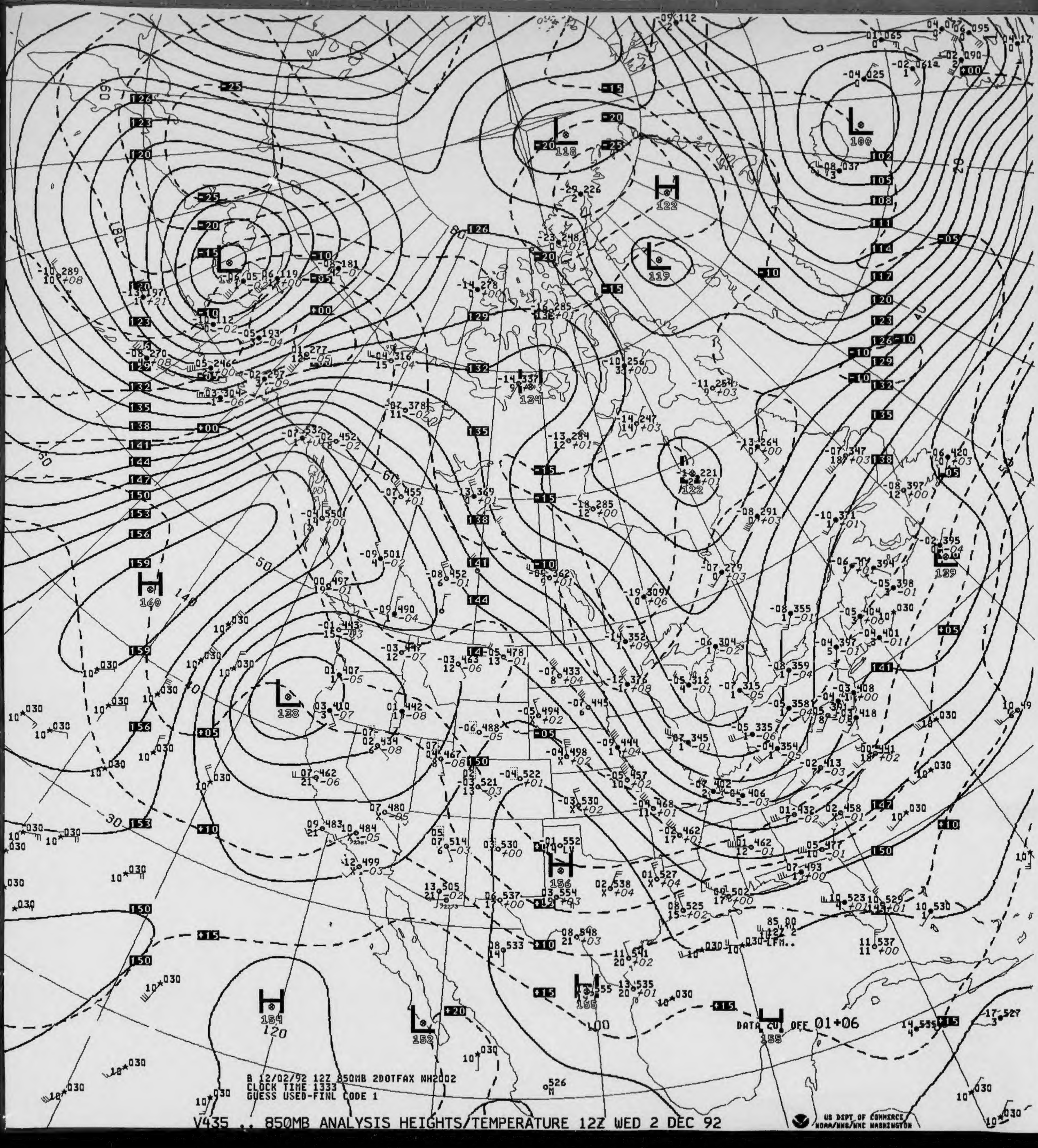

B 12/02/92 12Z 850MB 2DOTFAX NH2002
CLOCK TIME 1333
GUESS USED-FINL CODE 1

V435 .. 850MB ANALYSIS HEIGHTS/TEMPERATURE 12Z WED 2 DEC 92

US DEPT OF COMMERCE
NOAA/NWS/NMC WASHINGTON

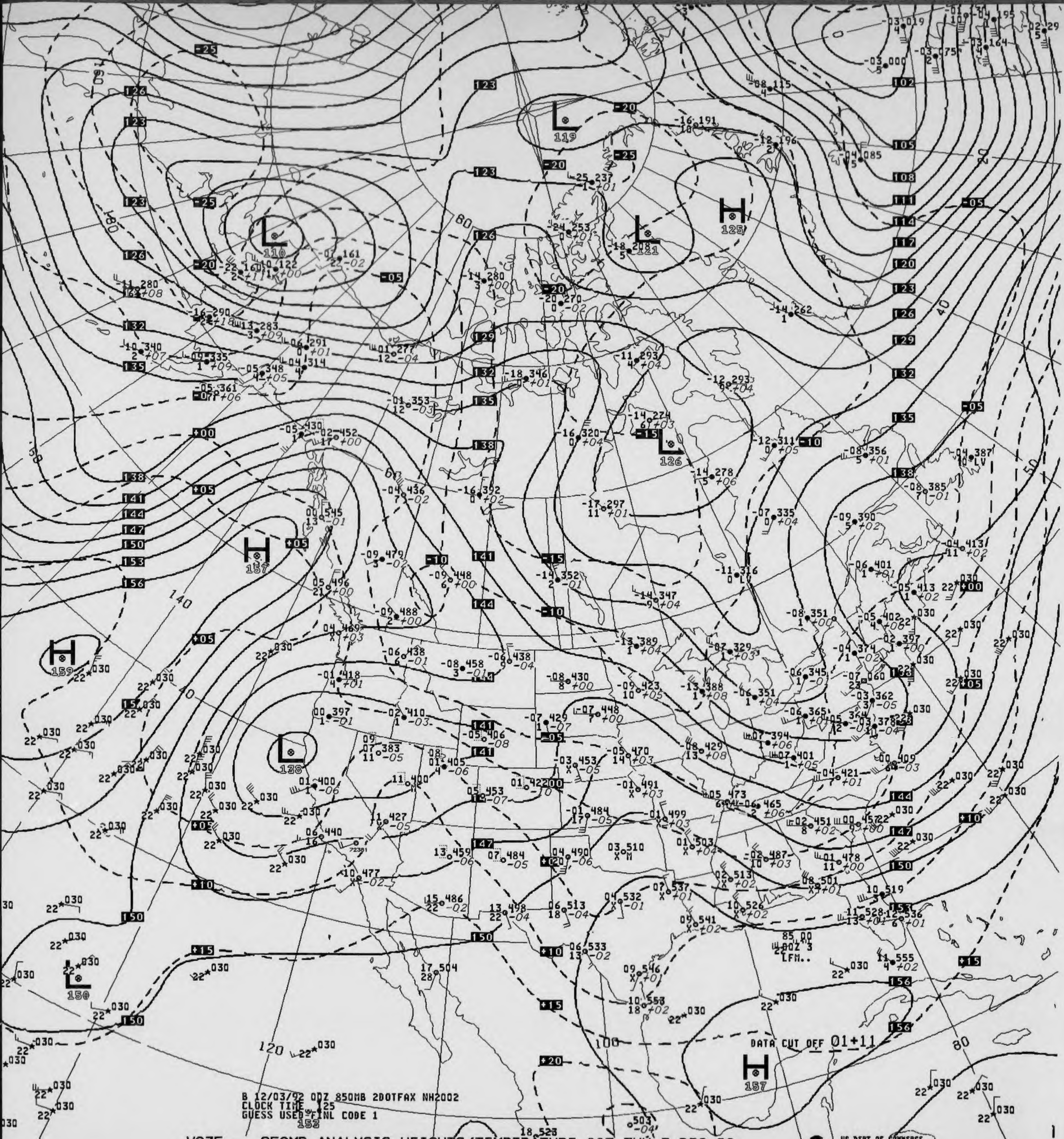
L 119
L 110
H 125
L 121
L 126
H 157
H 159
L 138
L 150
H 157
DATA CUT OFF 01+11
85.00
00Z 3
LFM..
US DEPT OF COMMERCE
NOAA/NWS/NMC WASHINGTON

B 12/03/92 00Z 850MB 2DOTFAX NH2002
CLOCK TIME 125
GUESS USED FINL CODE 1

V035 .. 850MB ANALYSIS HEIGHTS/TEMPERATURE 00Z THU 3 DEC 92

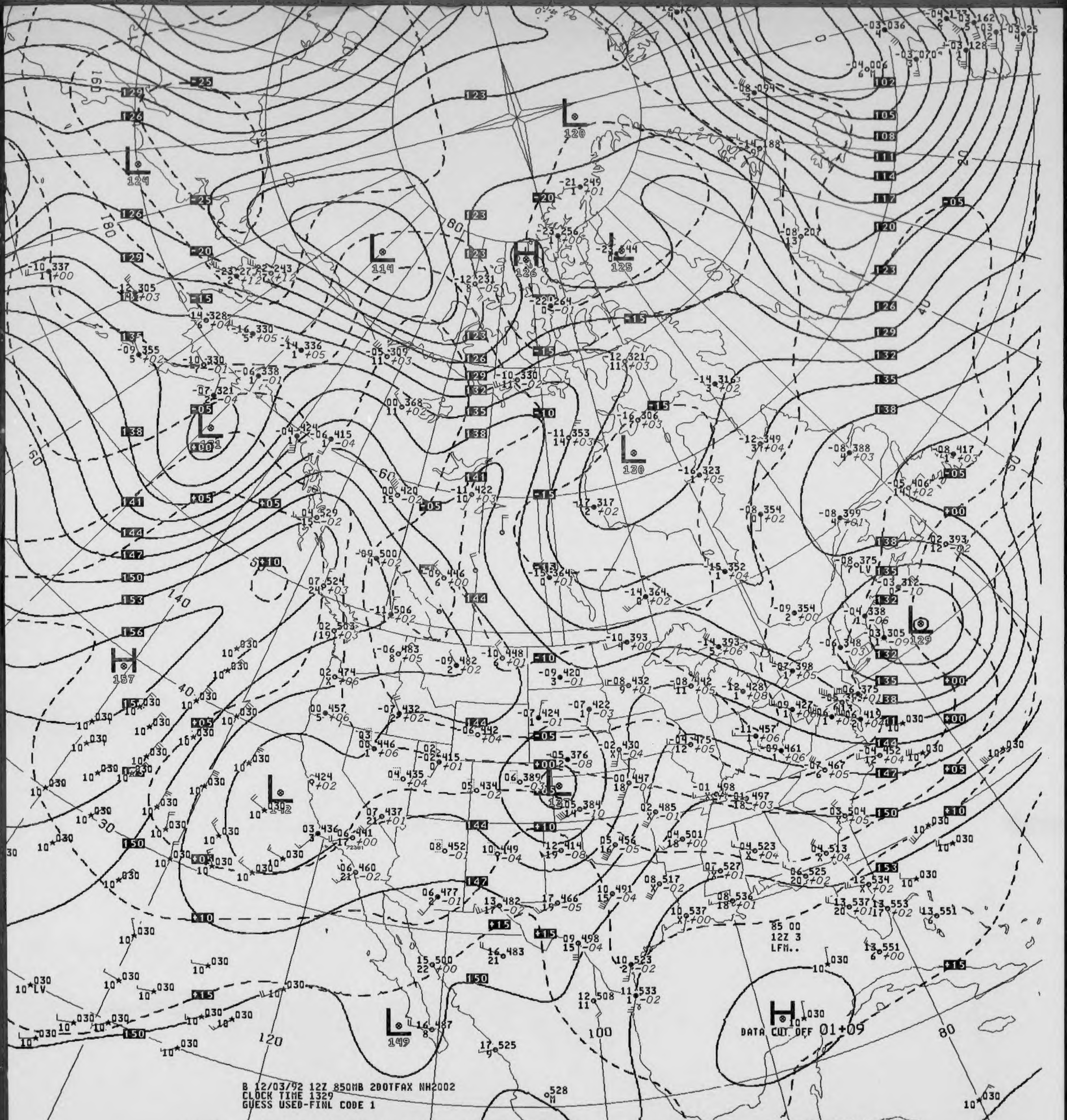
L 120
L 124
L 114
H 126
L 125
L 130
L 129
H 157
L 142
L 149
H
85 00
12Z 3
LFM..

DATA CUT OFF 01+09

B 12/03/92 12Z 850MB 2DOTFAX NH2002
CLOCK TIME 1329
GUESS USED-FINL CODE 1

V435 .. 850MB ANALYSIS HEIGHTS/TEMPERATURE 12Z THU 3 DEC 92

US DEPT OF COMMERCE
NOAA/NWS/NMC WASHINGTON

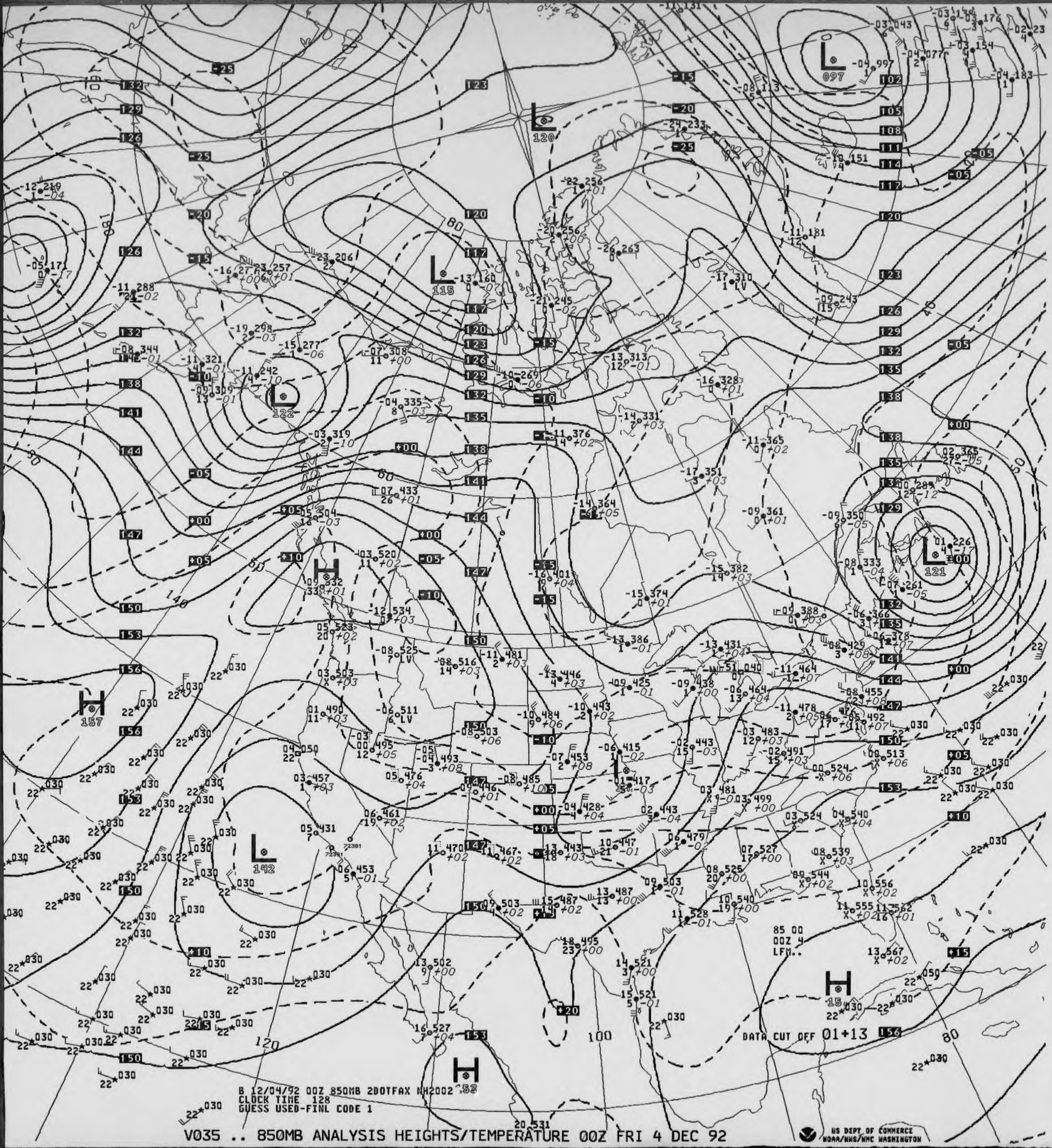
L 120
L 097
L 115
L 122
L 121
L 142
H 157
H 15
H 153
B 12/04/92 00Z 850MB 2DOTFAX NH2002
CLOCK TIME 128
GUESS USED-FINL CODE 1
85 00
00Z 4
LFM..
DATA CUT OFF 01+13
US DEPT OF COMMERCE
NOAA/NWS/NMC WASHINGTON

V035 .. 850MB ANALYSIS HEIGHTS/TEMPERATURE 00Z FRI 4 DEC 92

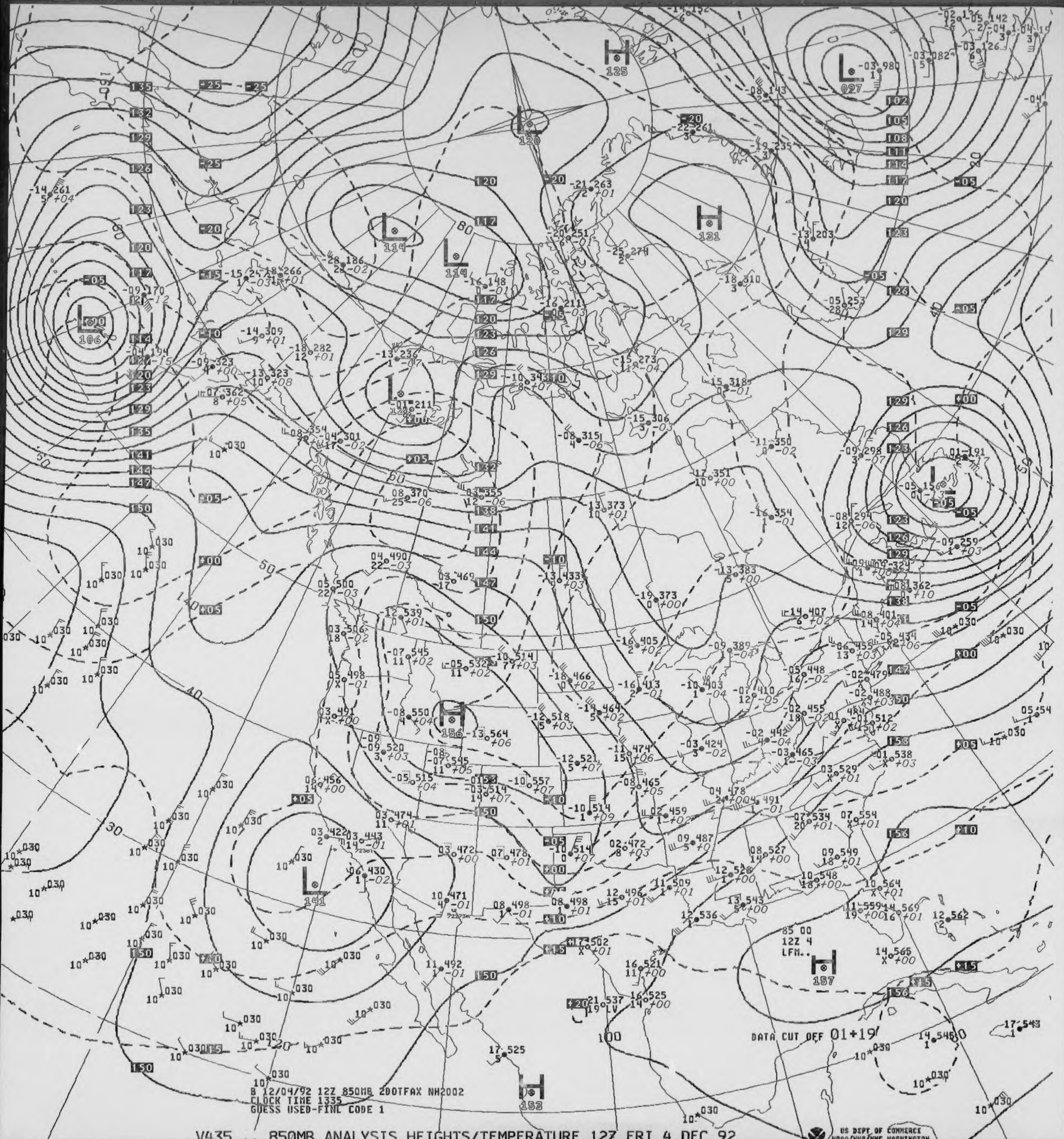
B 12/04/92 12Z 850MB 2DOTFAX NH2002
CLOCK TIME 1335
GUESS USED-FINL CODE 1
DATA CUT OFF 01+19
85 00
12Z 4
LFM..
H 157
H 153
H 156
H 131
H 125
L 141
L 106
L 114
L 114
L 120
L 097
US DEPT OF COMMERCE
NOAA/NWS/NMC WASHINGTON

V435 .. 850MB ANALYSIS HEIGHTS/TEMPERATURE 12Z FRI 4 DEC 92

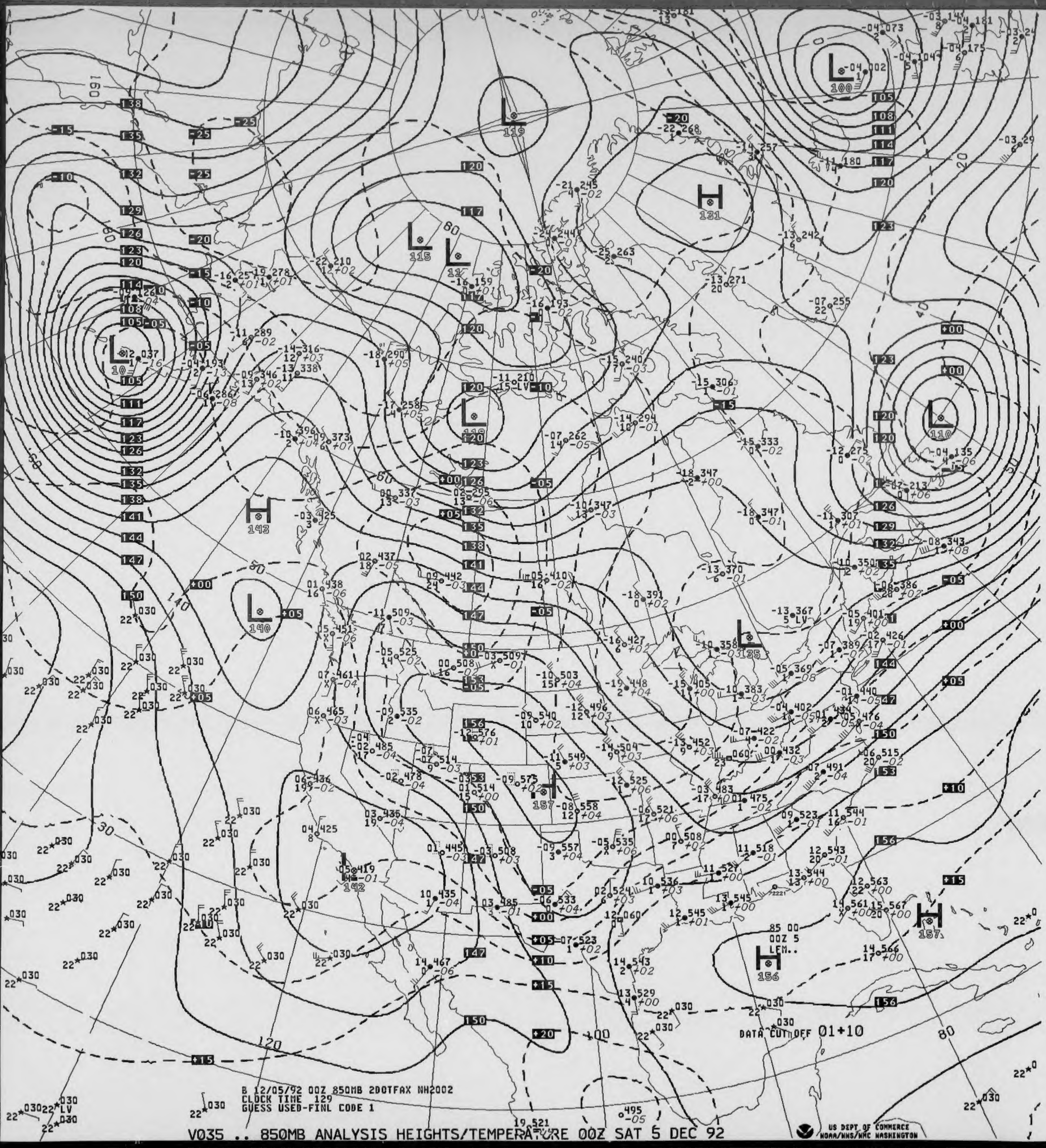
L 119
H 131
L 100
L 115
L 11
L 10
L 116
L 110
H 143
L 140
L 135
H 157
L 142
H 156
H 157
DATA CUT OFF 01+10
85 00
00Z 5
LFM..
US DEPT OF COMMERCE
NOAA/NWS/NMC WASHINGTON

B 12/05/92 00Z 850MB 2DOTFAX NH2002
CLOCK TIME 129
GUESS USED-FINL CODE 1

V035 .. 850MB ANALYSIS HEIGHTS/TEMPERATURE 00Z SAT 5 DEC 92

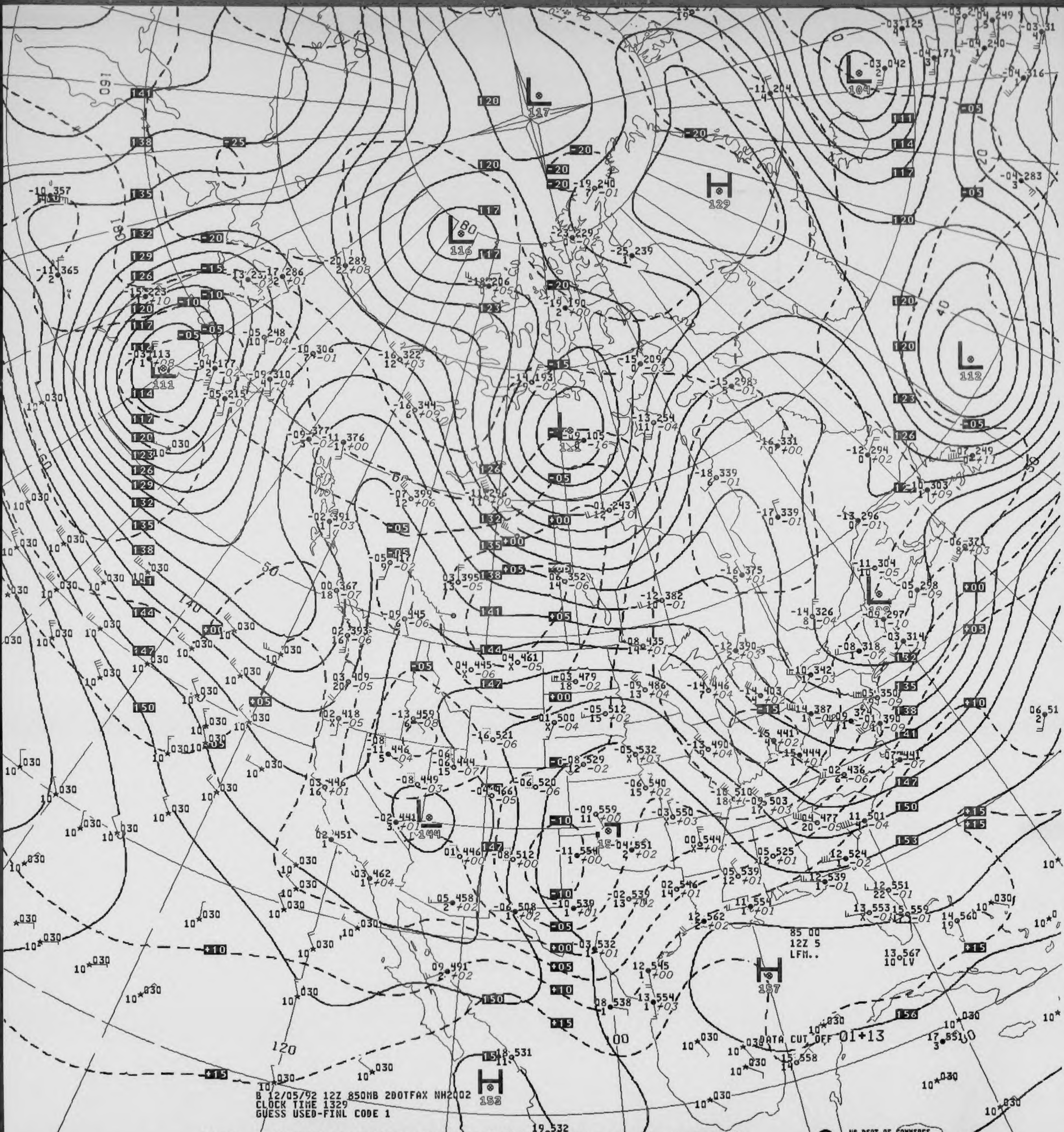
B 12/05/92 12Z 850MB 2DOTFAX NH2002
CLOCK TIME 1329
GUESS USED-FINL CODE 1
85 00
12Z 5
LFM..
DATA CUT OFF 01+13
L 117
L 104
H 129
L 116
L 111
L 112
L 144
H 157
H 152

V435 .. 850MB ANALYSIS HEIGHTS/TEMPERATURE 12Z SAT 5 DEC 92

US DEPT OF COMMERCE
NOAA/NWS/NMC WASHINGTON

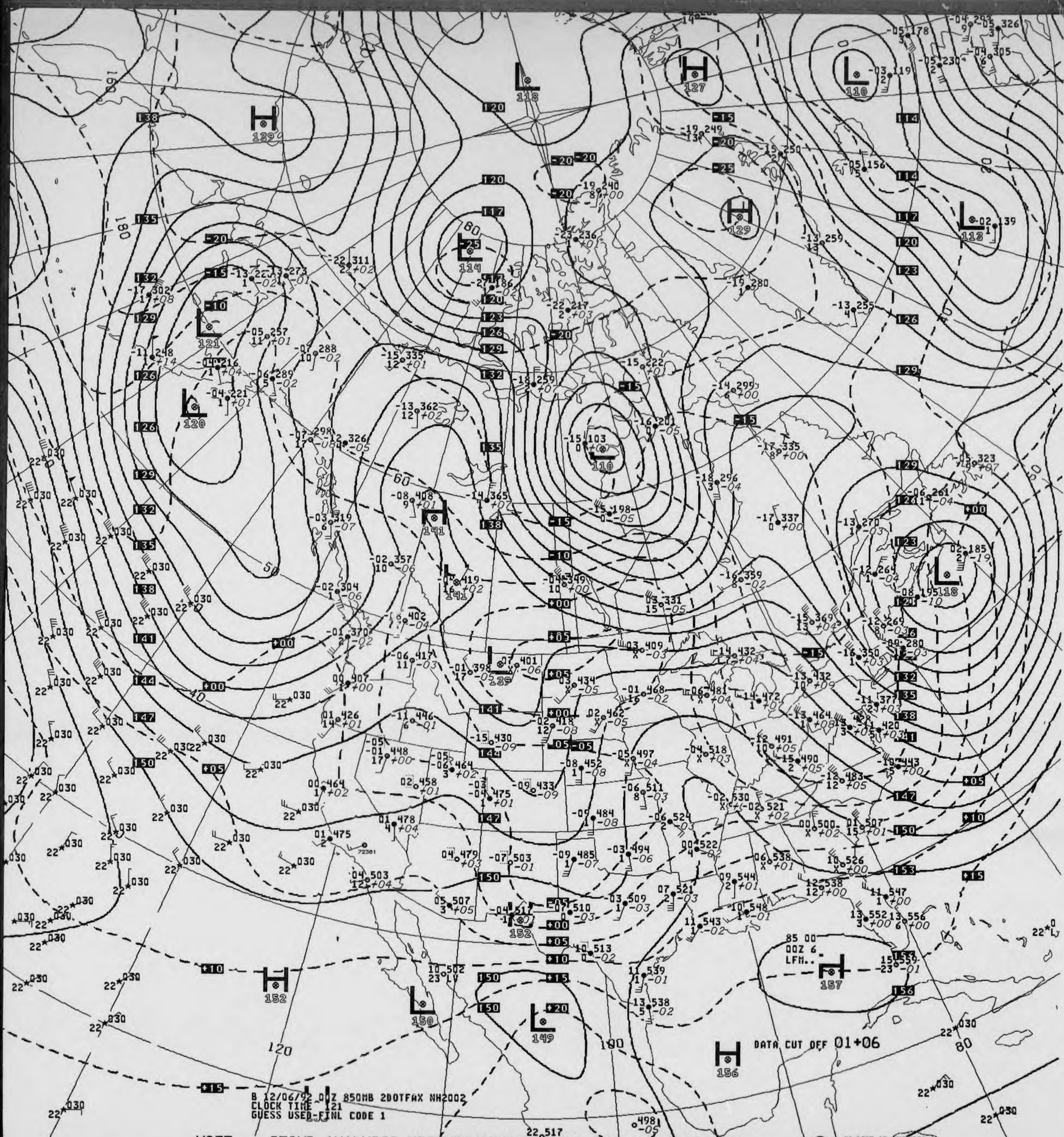
H 129
L 118
H 127
L 110
L 114
L 121
L 120
H 129
L 113
L 110
H 141
L 141
L 118
L 139
L 152
H 152
L 150
L 149
H 157
H 156
85 00
00Z 6
LFM..
DATA CUT OFF 01+06
B 12/06/92 00Z 850MB 200TFAX NH2002
CLOCK TIME 121
GUESS USED-FINL CODE 1

V035 .. 850MB ANALYSIS HEIGHTS/TEMPERATURE 00Z SUN 6 DEC 92

US DEPT OF COMMERCE NOAA/NWS/NMC WASHINGTON

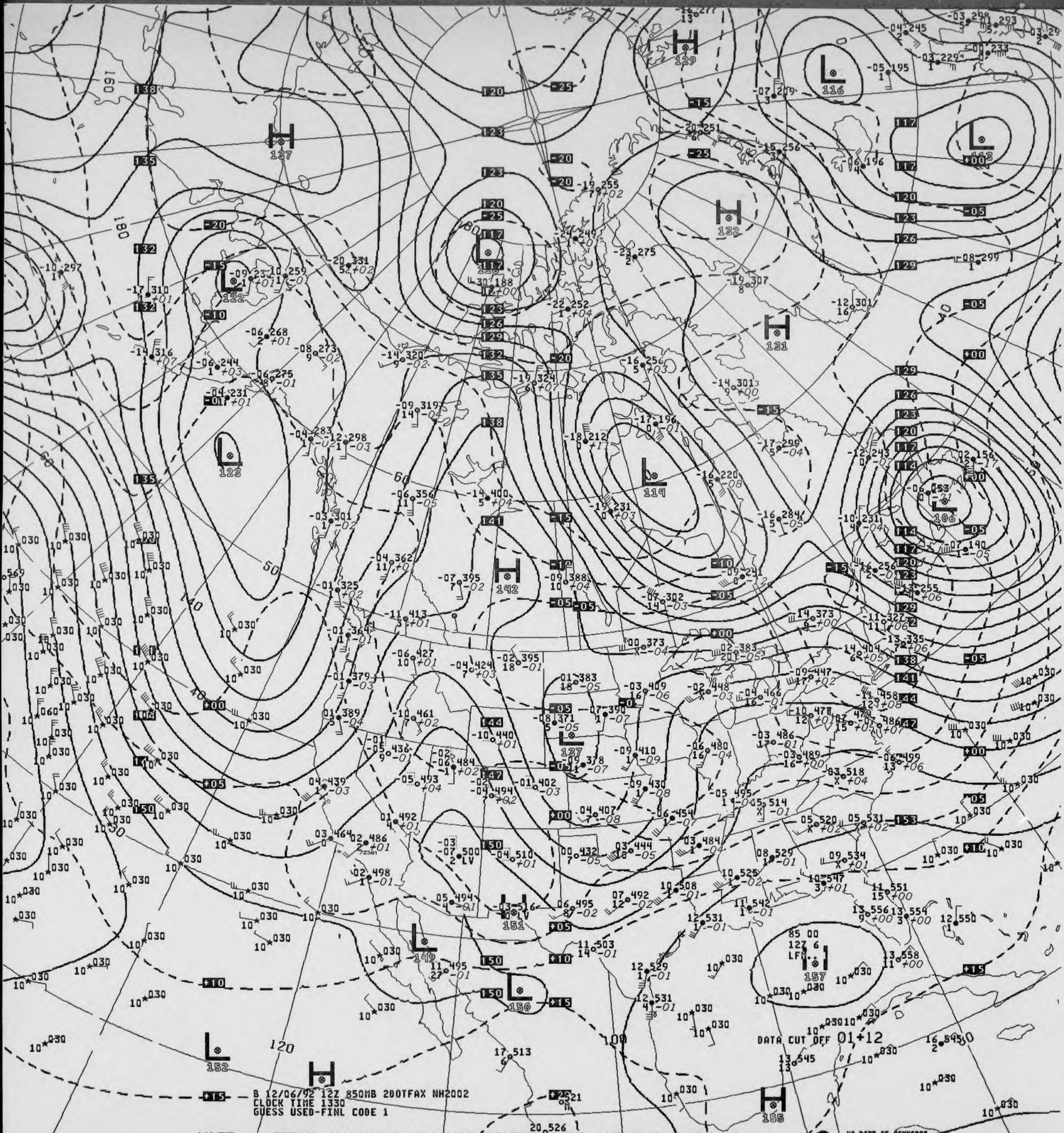
B 12/06/92 12Z 850MB 2DOTFAX NH2002
CLOCK TIME 1330
GUESS USED-FINL CODE 1
DATA CUT OFF 01+12
US DEPT OF COMMERCE
NOAA/NWS/NMC WASHINGTON

V435 .. 850MB ANALYSIS HEIGHTS/TEMPERATURE 12Z SUN 6 DEC 92

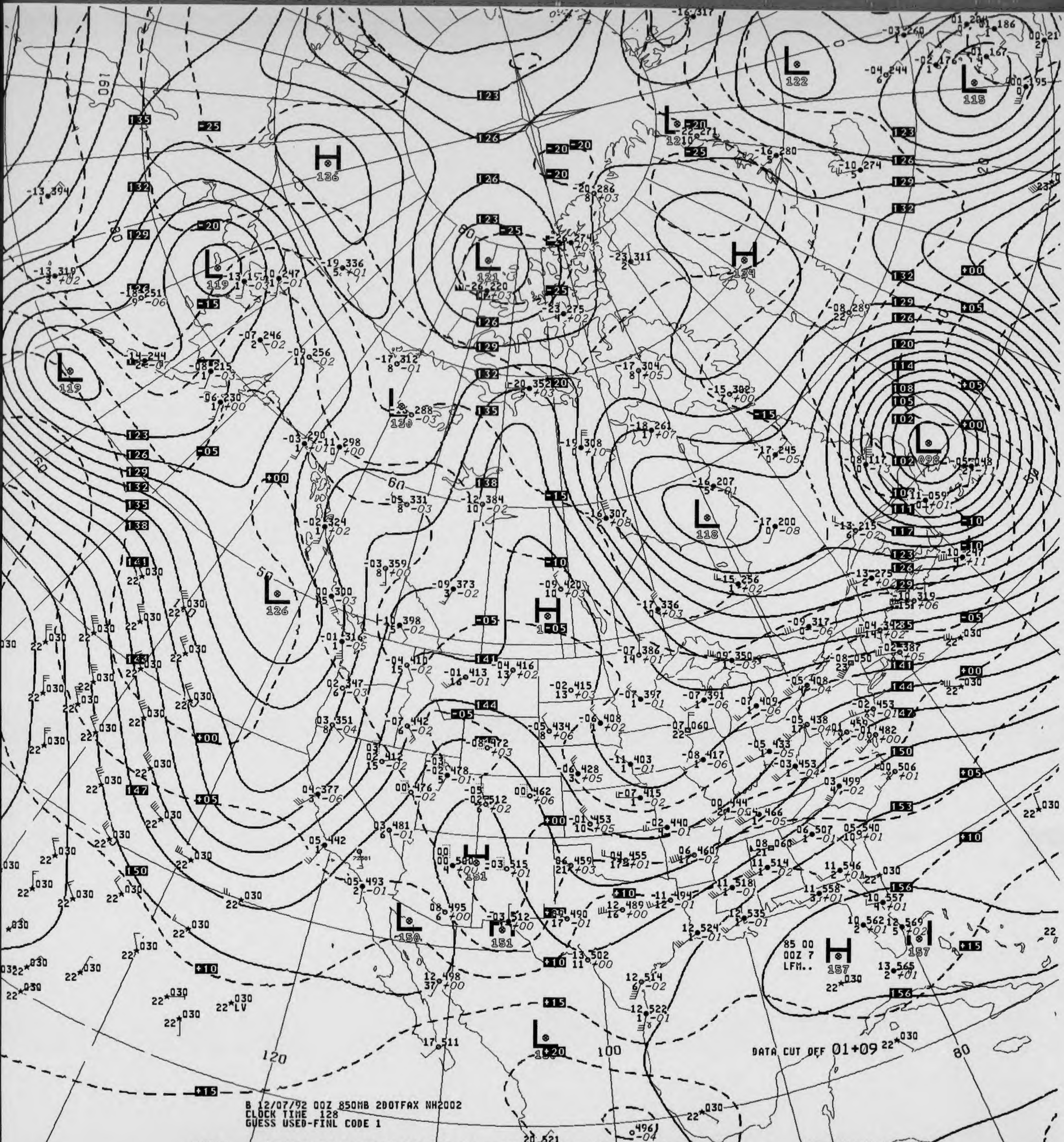
B 12/07/92 00Z 850MB 2DOTFAX NH2002
CLOCK TIME 128
GUESS USED-FINL CODE 1
DATA CUT OFF 01+09
85 00
00Z 7
LFM..
H 136
L 119
L 119
L 121
L 122
L 115
L 121
H 134
L 130
L 126
H 1
L 118
L 098
H 151
L 150
H 151
H 157
H 157
L 150
120
100
80
60
50
160

V035 .. 850MB ANALYSIS HEIGHTS/TEMPERATURE 00Z MON 7 DEC 92

US DEPT OF COMMERCE
NOAA/NWS/NMC WASHINGTON

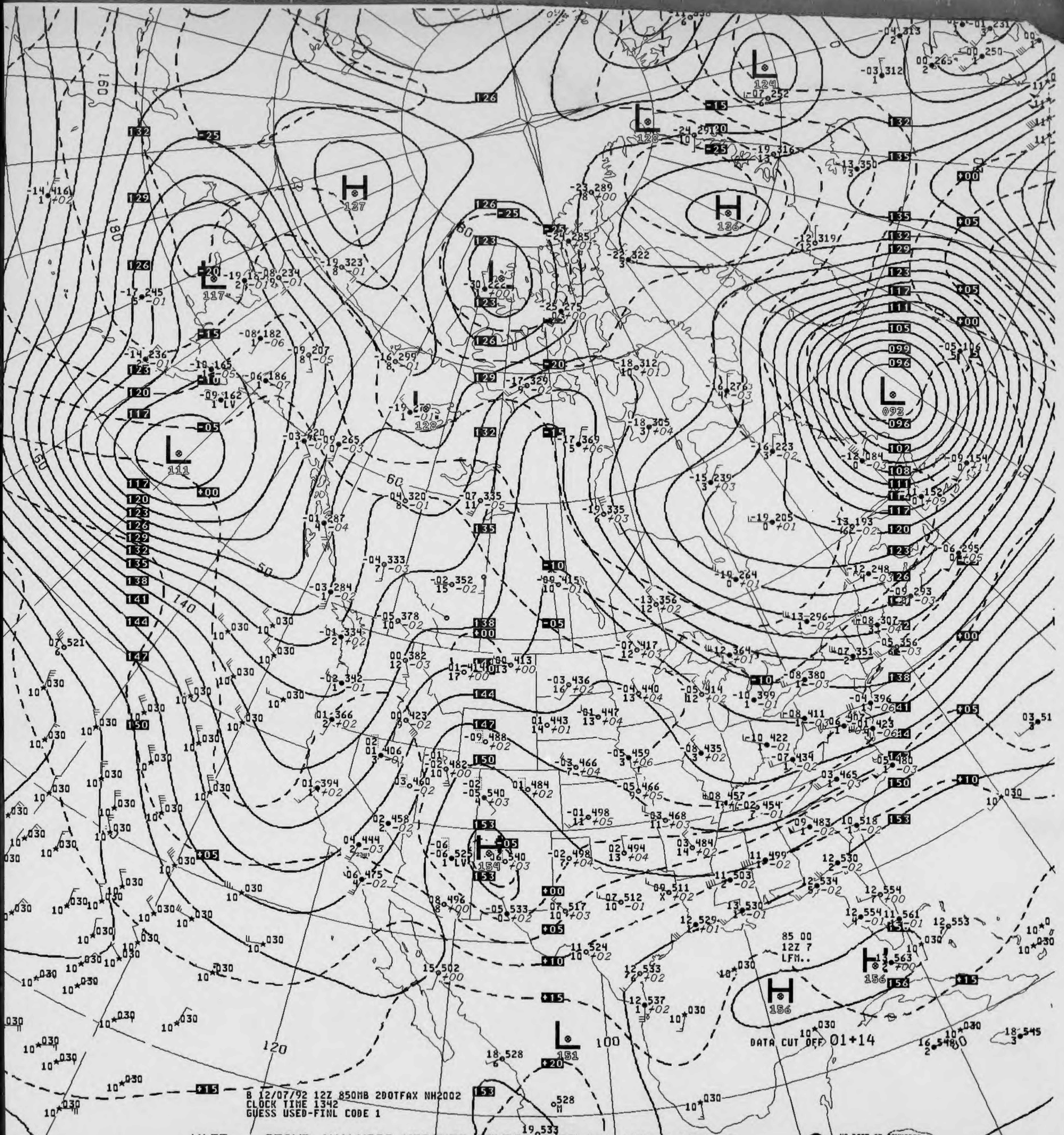
H 127
H 136
H 154
H 156
L 117
L 111
L 128
L 124
L 092
L 151
85 00
12Z 7
LFM..
DATA CUT OFF 01+14

B 12/07/92 12Z 850MB 2DOTFAX NH2002
CLOCK TIME 1342
GUESS USED-FINL CODE 1

V435 .. 850MB ANALYSIS HEIGHTS/TEMPERATURE 12Z MON 7 DEC 92

US DEPT OF COMMERCE
NOAA/NWS/NMC WASHINGTON

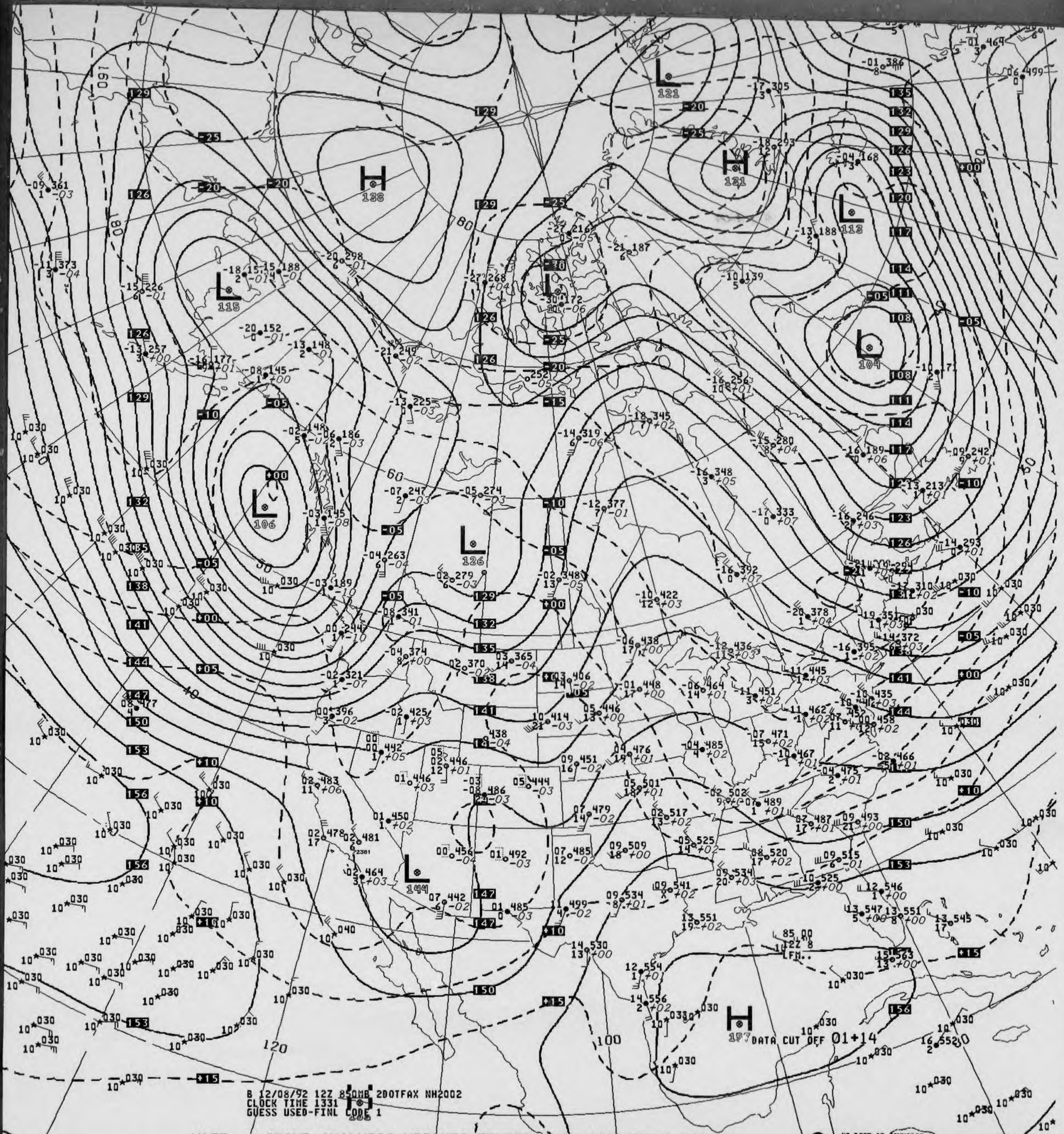
L 121
H 131
H 138
L 113
L 115
L 104
L 106
L 126
L 144
H 157
DATA CUT OFF 01+14

B 12/08/92 12Z 850MB 2DOTFAX NH2002
CLOCK TIME 1331
GUESS USED-FINL CODE 1

V435 .. 850MB ANALYSIS HEIGHTS/TEMPERATURE 12Z TUE 8 DEC 92

US DEPT OF COMMERCE
NOAA/NWS/NMC WASHINGTON

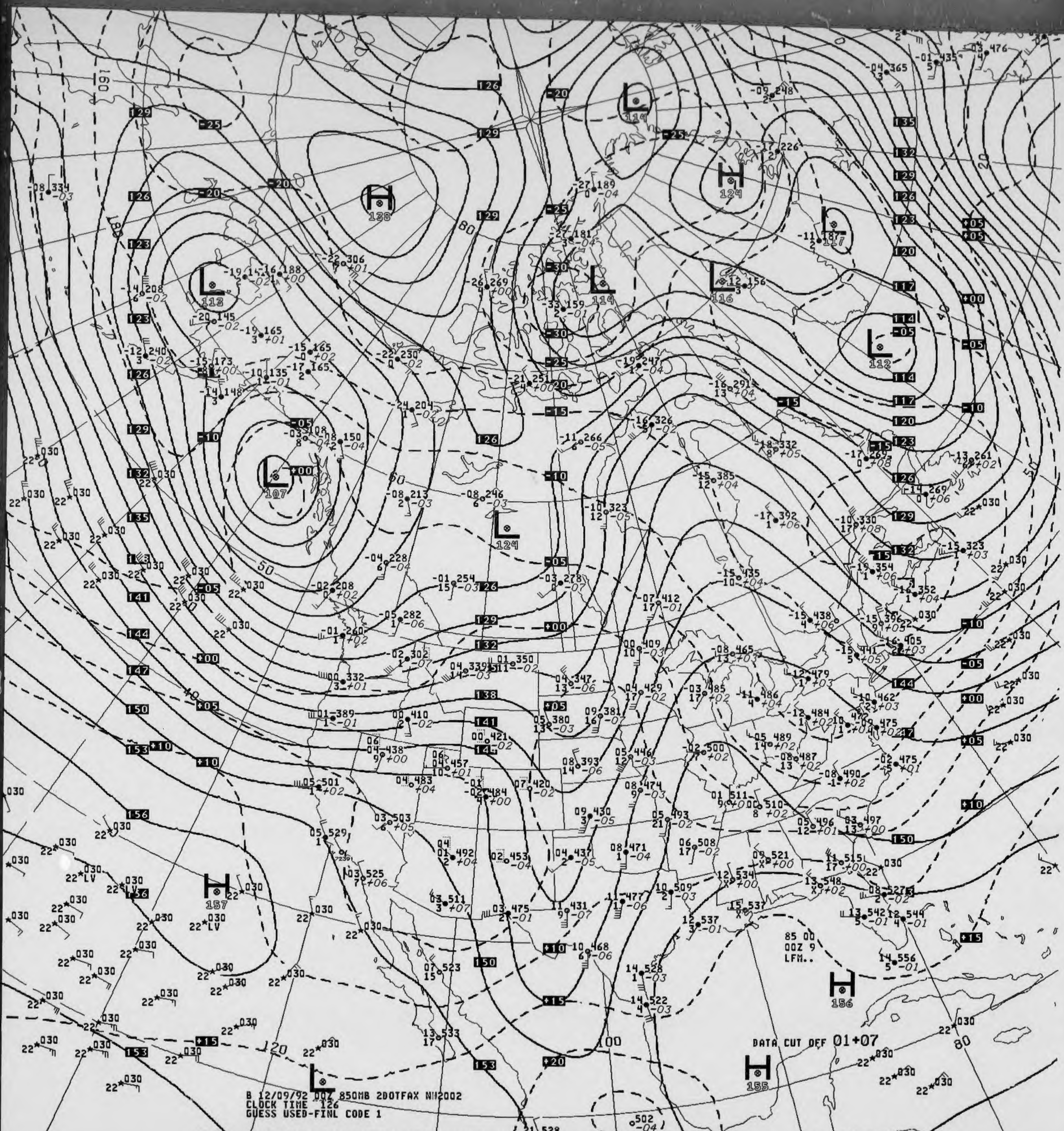
B 12/09/92 00Z 850MB 2DOTFAX NH2002
CLOCK TIME 126
GUESS USED-FINL CODE 1
DATA CUT OFF 01+07
85 00
00Z 9
LFM..
H 138
H 124
H 157
H 156
H 155
L 113
L 107
L 114
L 114
L 116
L 117
L 112
L 124

V035 .. 850MB ANALYSIS HEIGHTS/TEMPERATURE 00Z WED 9 DEC 92

US DEPT OF COMMERCE
NOAA/NWS/NMC WASHINGTON

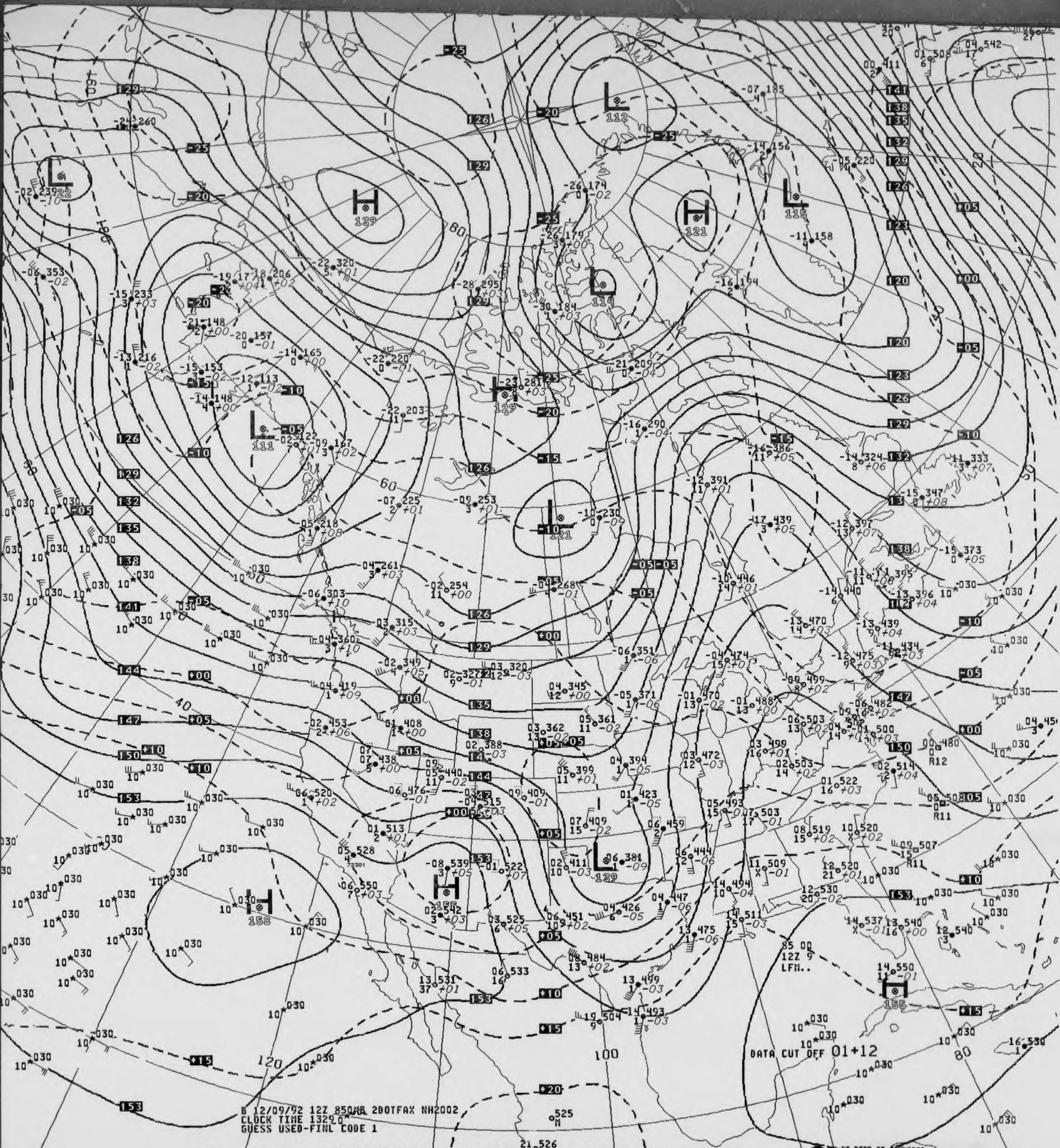
L 122
H 129
L 112
H 121
L 115
L 114
L 111
H 129
L 121
L 139
H 158
H 155
H 155
85 00
12Z 9
LFM..
DATA CUT OFF 01+12
B 12/09/92 12Z 850MB 2DOTFAX NH2002
CLOCK TIME 1329
GUESS USED-FINL CODE 1
120
100
80

V435 .. 850MB ANALYSIS HEIGHTS/TEMPERATURE 12Z WED 9 DEC 92

US DEPT OF COMMERCE
NOAA/NWS/NMC WASHINGTON

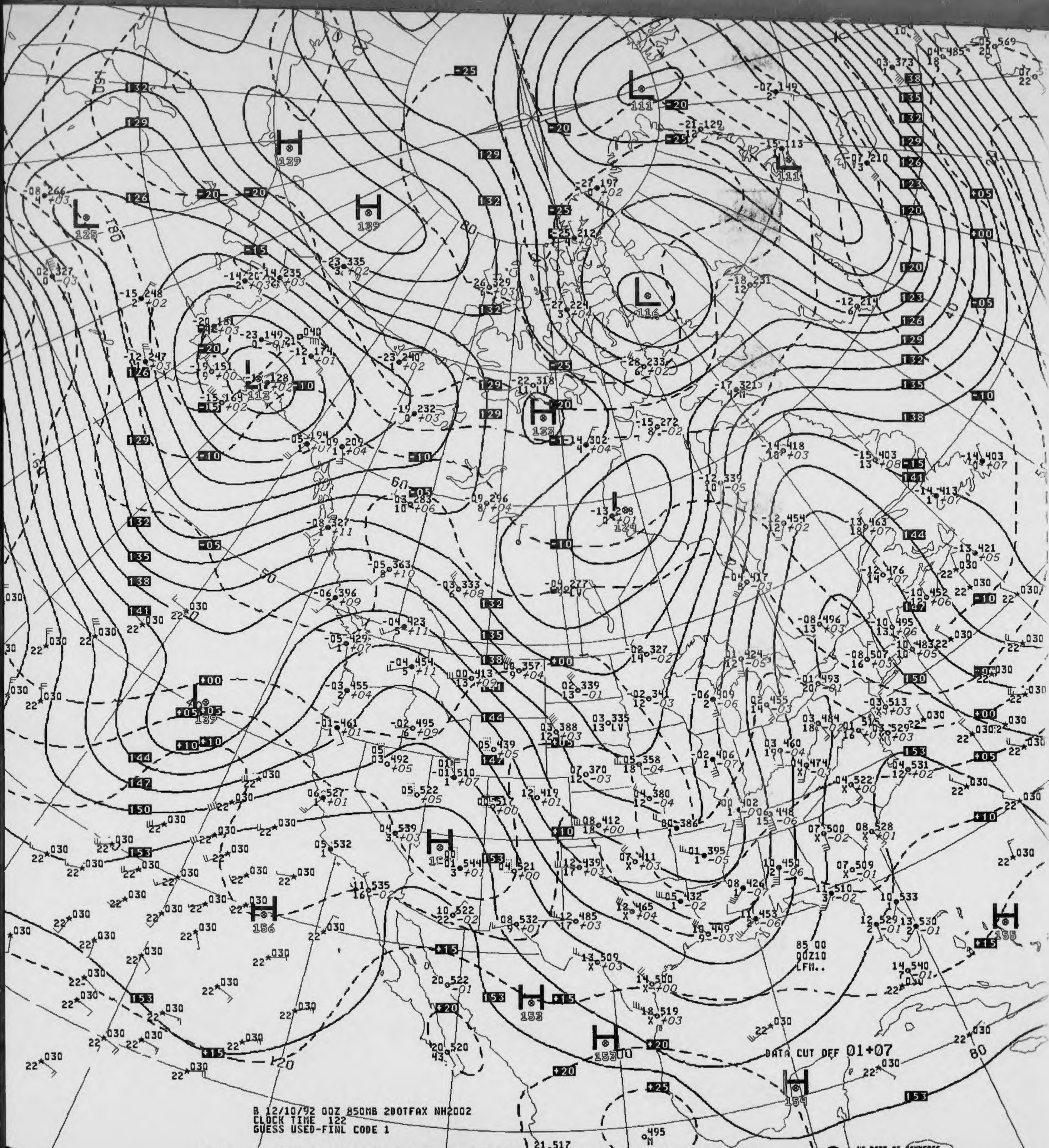
B 12/10/92 00Z 850MB 200TFAX NH2002
CLOCK TIME 122
GUESS USED-FINL CODE 1
DATA CUT OFF 01+07
85 00
00Z10
LFM..
L 111
L 111
L 125
H 139
H 139
L 113
L 116
H 133
L 124
L 139
H 156
H 152
H 153
H 154
H 155
80
60
50
40
120
180

V035 .. 850MB ANALYSIS HEIGHTS/TEMPERATURE 00Z THU 10 DEC 92

US DEPT OF COMMERCE
NOAA/NWS/NMC WASHINGTON

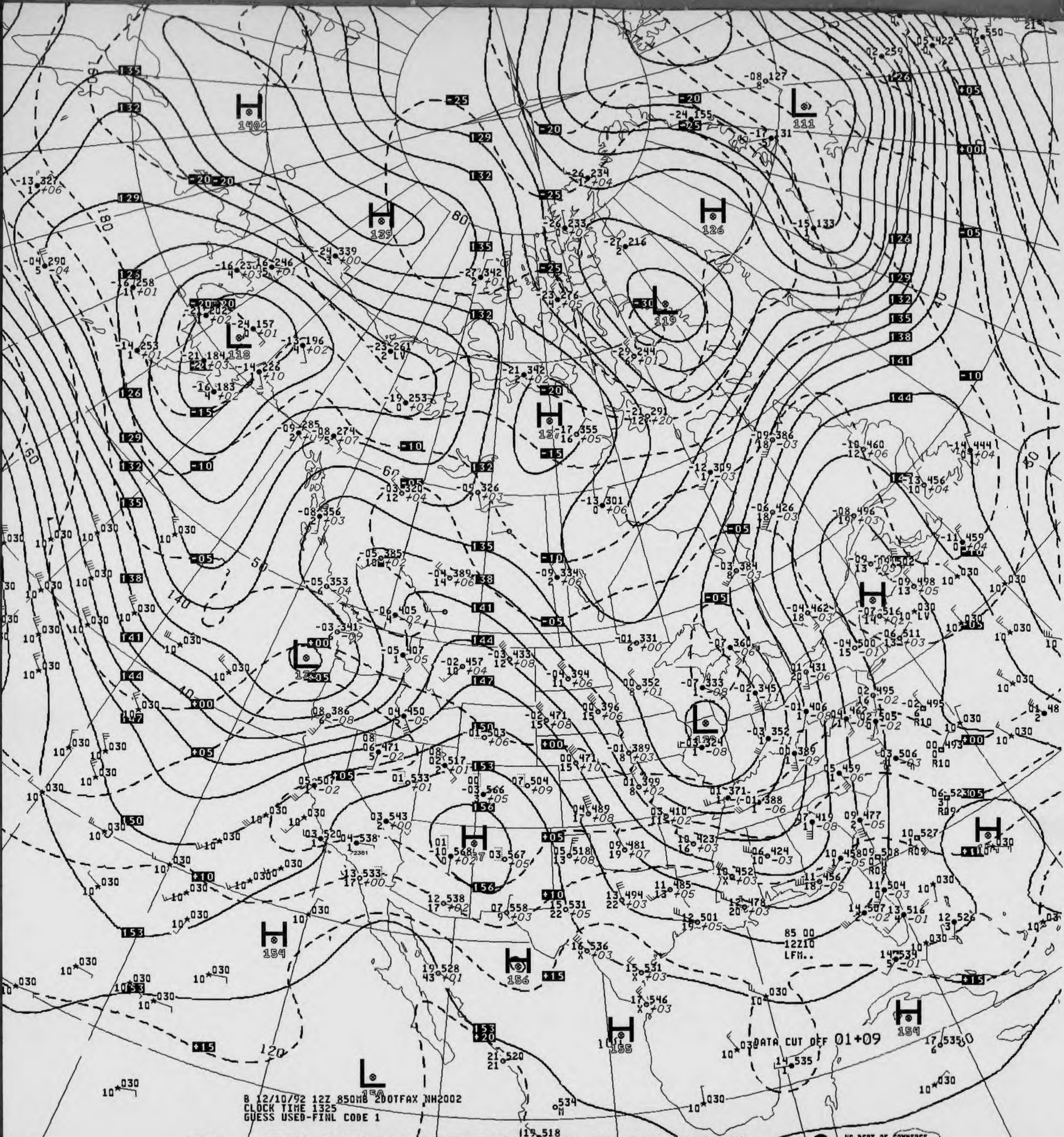
DATA CUT OFF 01+09
85 00
12Z10
LFM..

B 12/10/92 12Z 850MB 2DOTFAX NH2002
CLOCK TIME 1325
GUESS USED-FINL CODE 1

V435 .. 850MB ANALYSIS HEIGHTS/TEMPERATURE 12Z THU 10 DEC 92

US DEPT OF COMMERCE
NOAA/NWS/NMC WASHINGTON

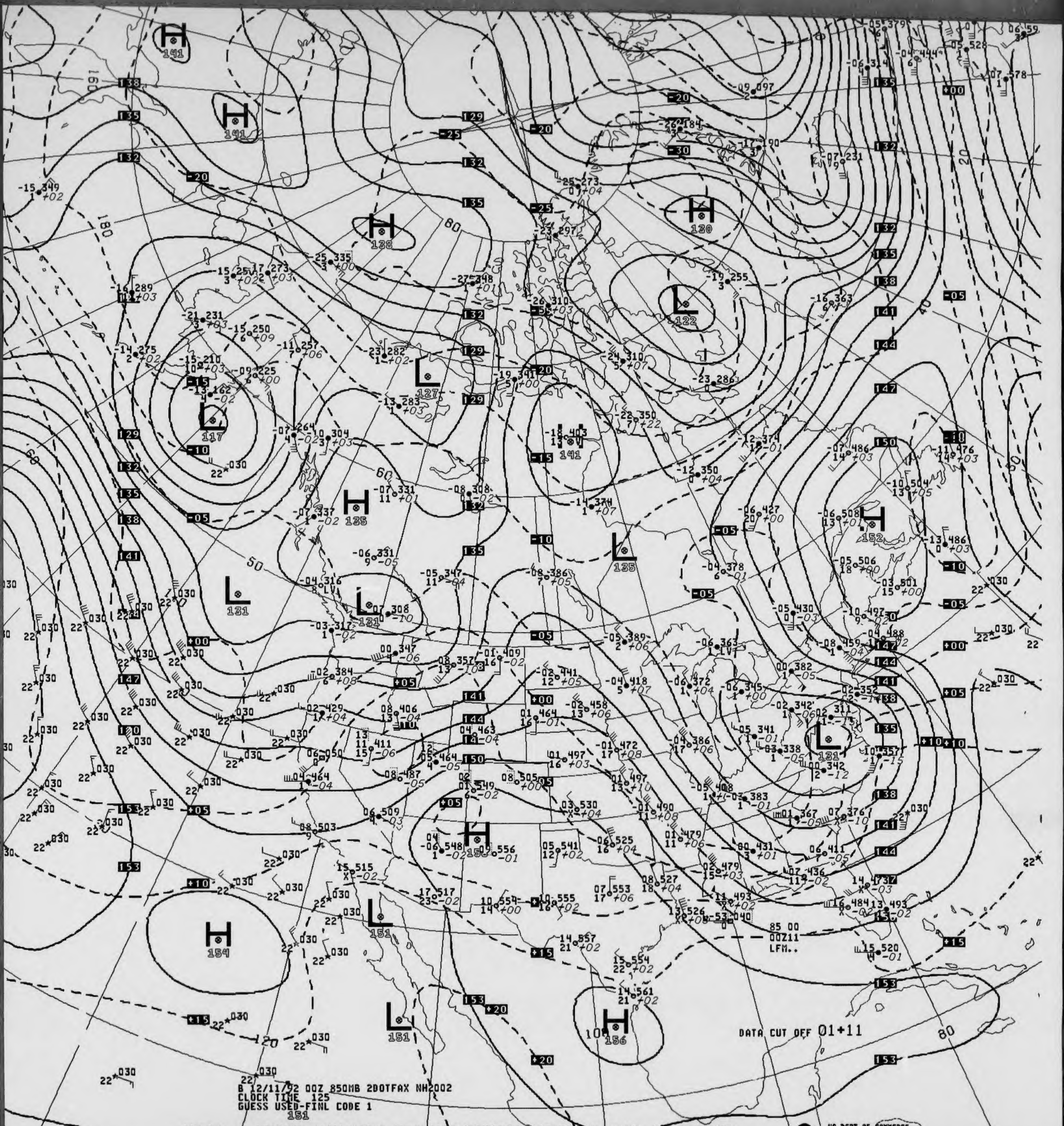
H 141
H 141
H 138
H 130
L 122
L 127
L 117
H 135
H 141
L 135
H 152
L 131
L 131
L 131
H 158
L 151
H 154
L 151
H 156
DATA CUT OFF 01+11
85 00
00Z11
LFM..

B 12/11/92 00Z 850MB 2DOTFAX NH2002
CLOCK TIME 125
GUESS USED-FINL CODE 1

V035 .. 850MB ANALYSIS HEIGHTS/TEMPERATURE 00Z FRI 11 DEC 92

US DEPT OF COMMERCE
NOAA/NWS/NMC WASHINGTON

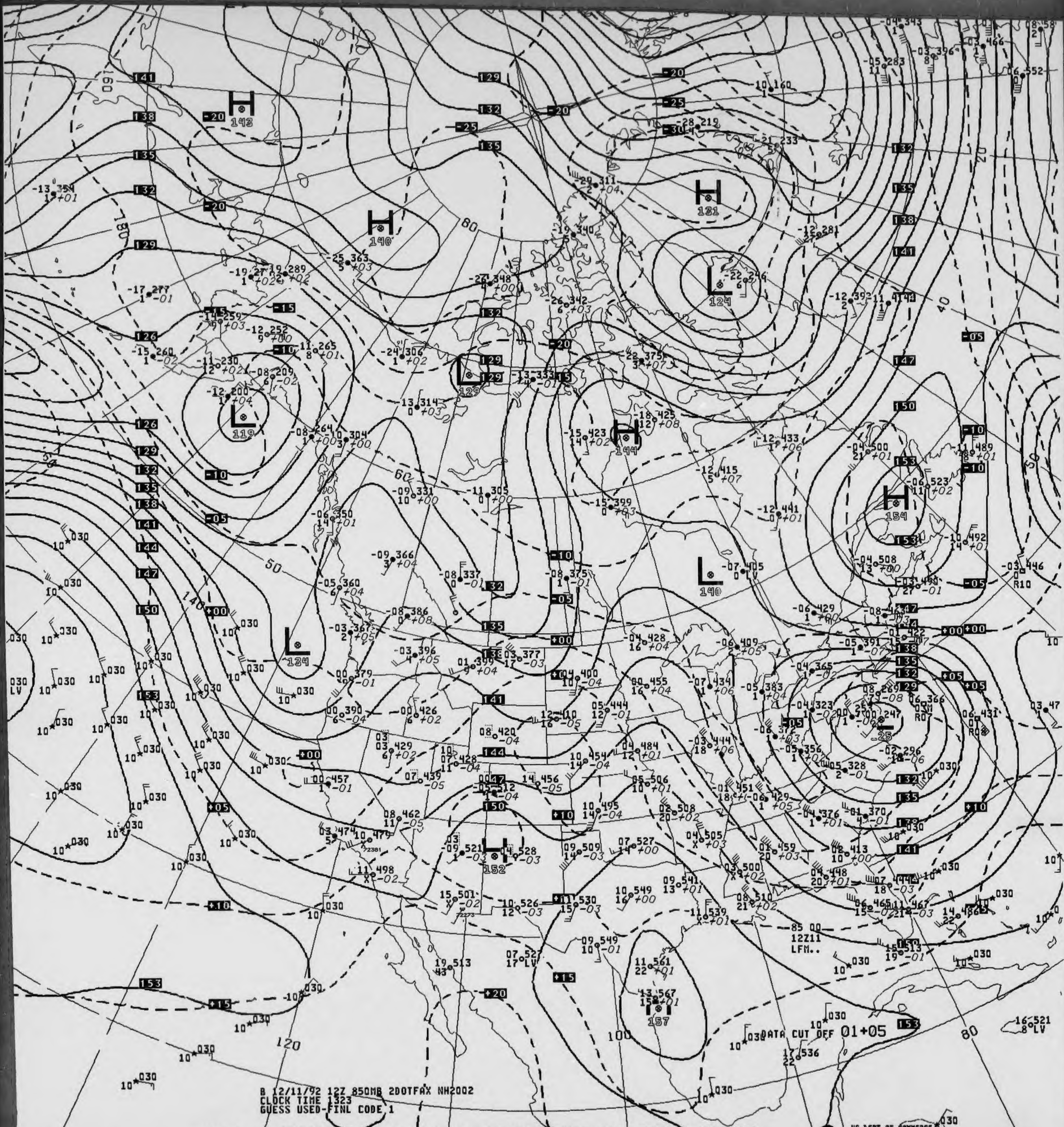
DATA CUT OFF 01+05
85 00
12Z11
LFM..

B 12/11/92 12Z 850MB 2DOTFAX NH2002
CLOCK TIME 1323
GUESS USED-FINL CODE 1

V435 .. 850MB ANALYSIS HEIGHTS/TEMPERATURE 12Z FRI 11 DEC 92

US DEPT OF COMMERCE
NOAA/NWS/NMC WASHINGTON

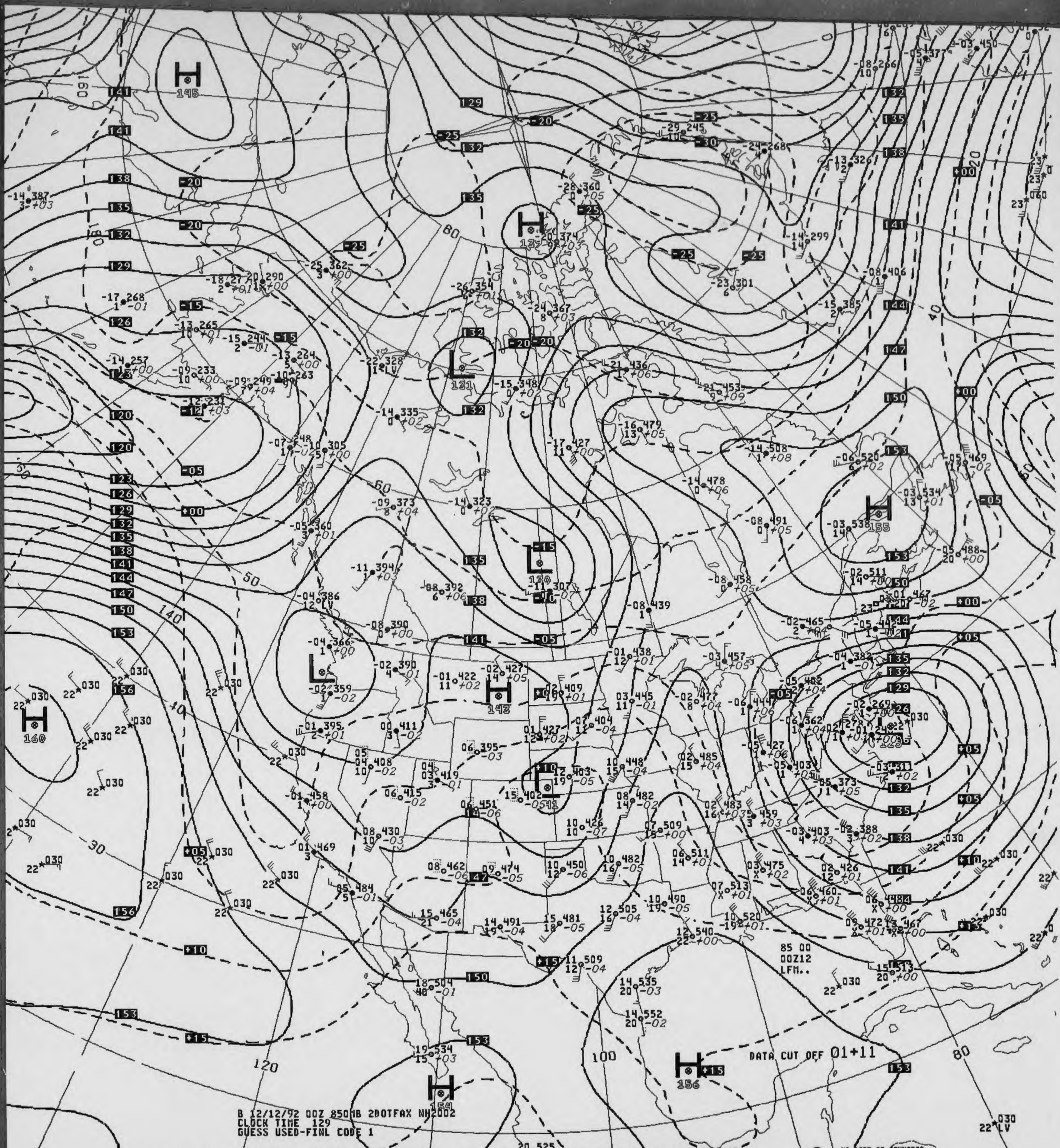
B 12/12/92 00Z 850MB 2DOTFAX NH2002
CLOCK TIME 129
GUESS USED-FINL CODE 1
85 00
00Z12
LFM..
DATA CUT OFF 01+11
US DEPT OF COMMERCE
NOAA/NWS/NMC WASHINGTON
H
145
H
137
L
131
L
130
H
155
L
H
143
H
160
L
141
L
125
H
154
H
156
160
80
60
50
40
30
140
120
100
80

030 V035 .. 850MB ANALYSIS HEIGHTS/TEMPERATURE 00Z SAT 12 DEC 92

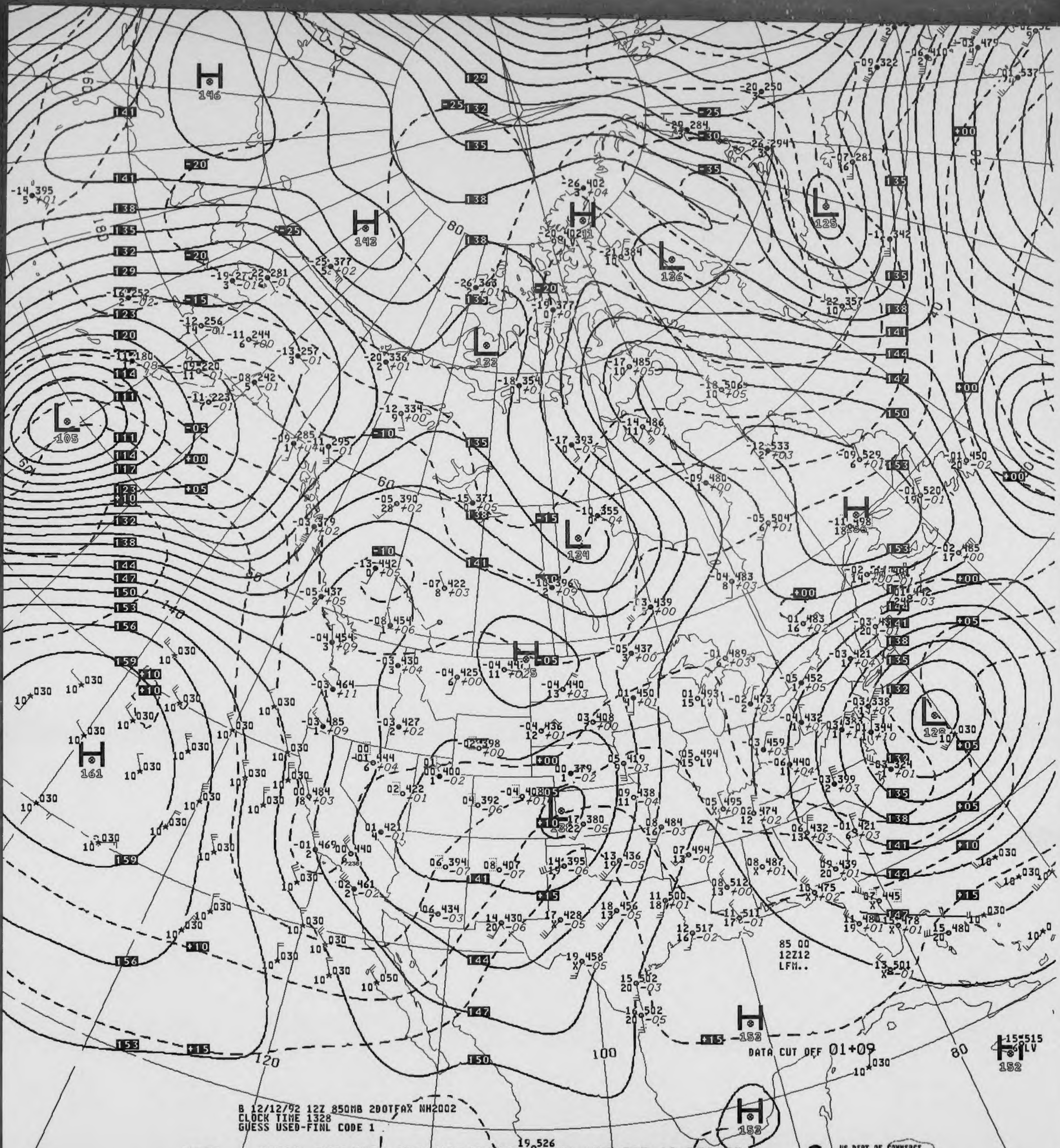

B 12/12/92 12Z 850MB 2DOTFAX NH2002
CLOCK TIME 1328
GUESS USED-FINL CODE 1

DATA CUT OFF 01+09

85 00
12Z12
LFM..

V435 .. 850MB ANALYSIS HEIGHTS/TEMPERATURE 12Z SAT 12 DEC 92

US DEPT OF COMMERCE
NOAA/NWS/NMC WASHINGTON

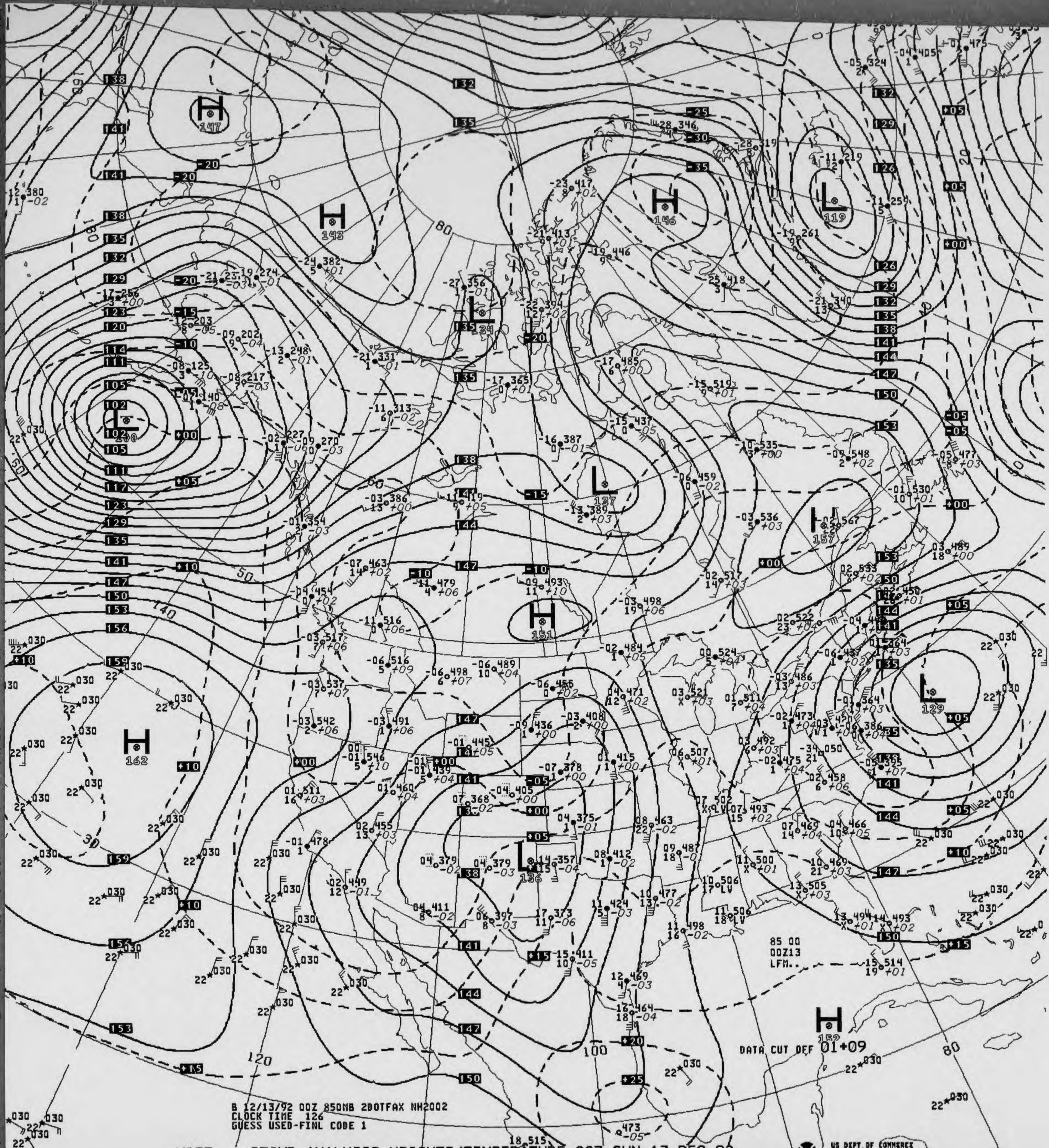
B 12/13/92 00Z 850MB 2DOTFAX NH2002
CLOCK TIME 126
GUESS USED-FINL CODE 1
85 00
00Z13
LFM..
DATA CUT OFF 01+09
H 147
H 143
H 146
L 119
L 134
L 100
L 137
H 157
H 151
H 162
L 129
L 136
H 152

V035 .. 850MB ANALYSIS HEIGHTS/TEMPERATURE 00Z SUN 13 DEC 92

US DEPT OF COMMERCE
NOAA/NWS/NMC WASHINGTON

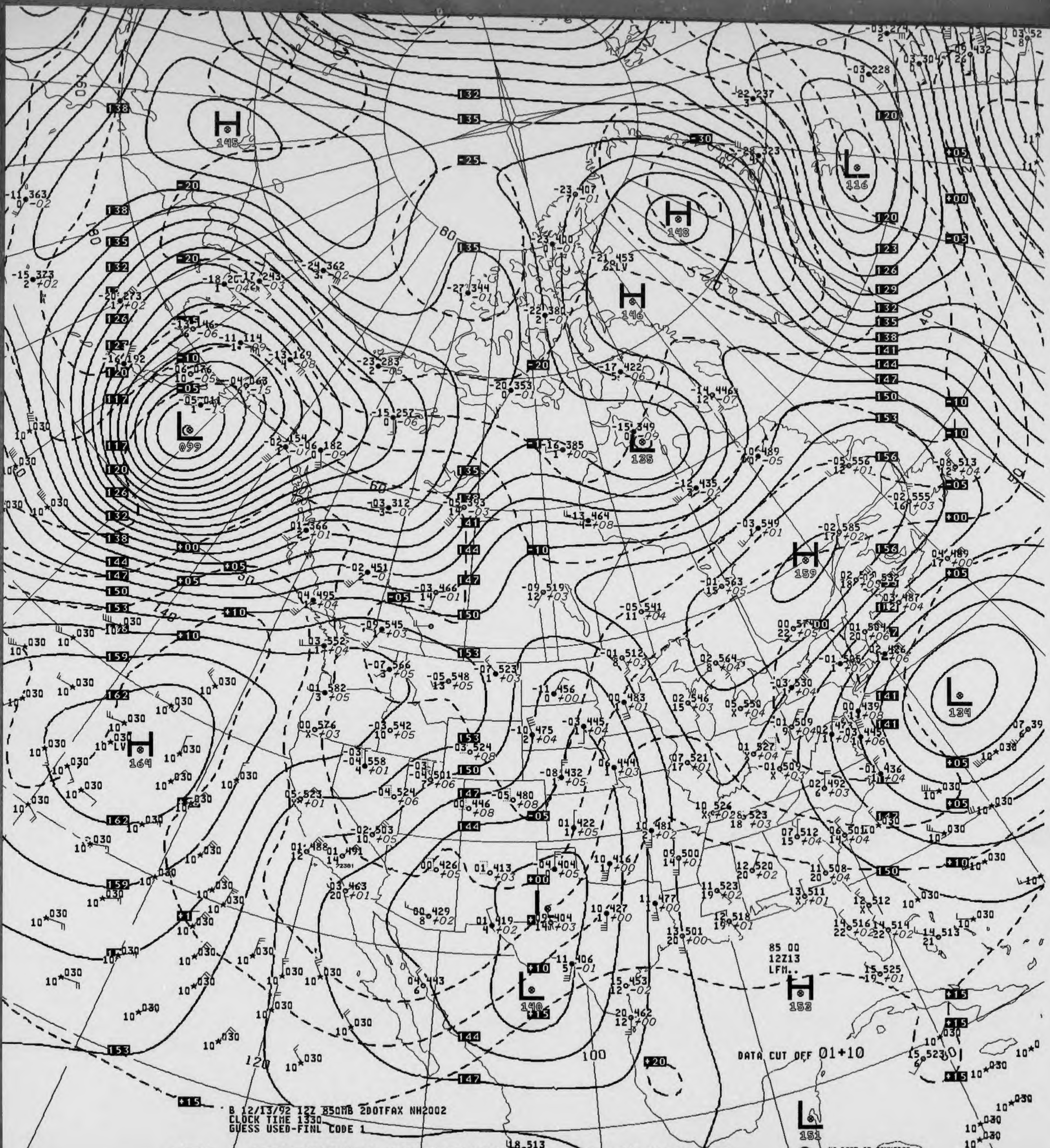
H 145
H 148
H 146
L 116
L 099
L 135
H 159
L 134
H 164
L 140
H 153
L 151
DATA CUT OFF 01+10
85 00
12Z13
LFM..

B 12/13/92 12Z 850MB 2DOTFAX NH2002
CLOCK TIME 1330
GUESS USED-FINL CODE 1

V435 .. 850MB ANALYSIS HEIGHTS/TEMPERATURE 12Z SUN 13 DEC 92

US DEPT OF COMMERCE
NOAA/NWS/NMC WASHINGTON

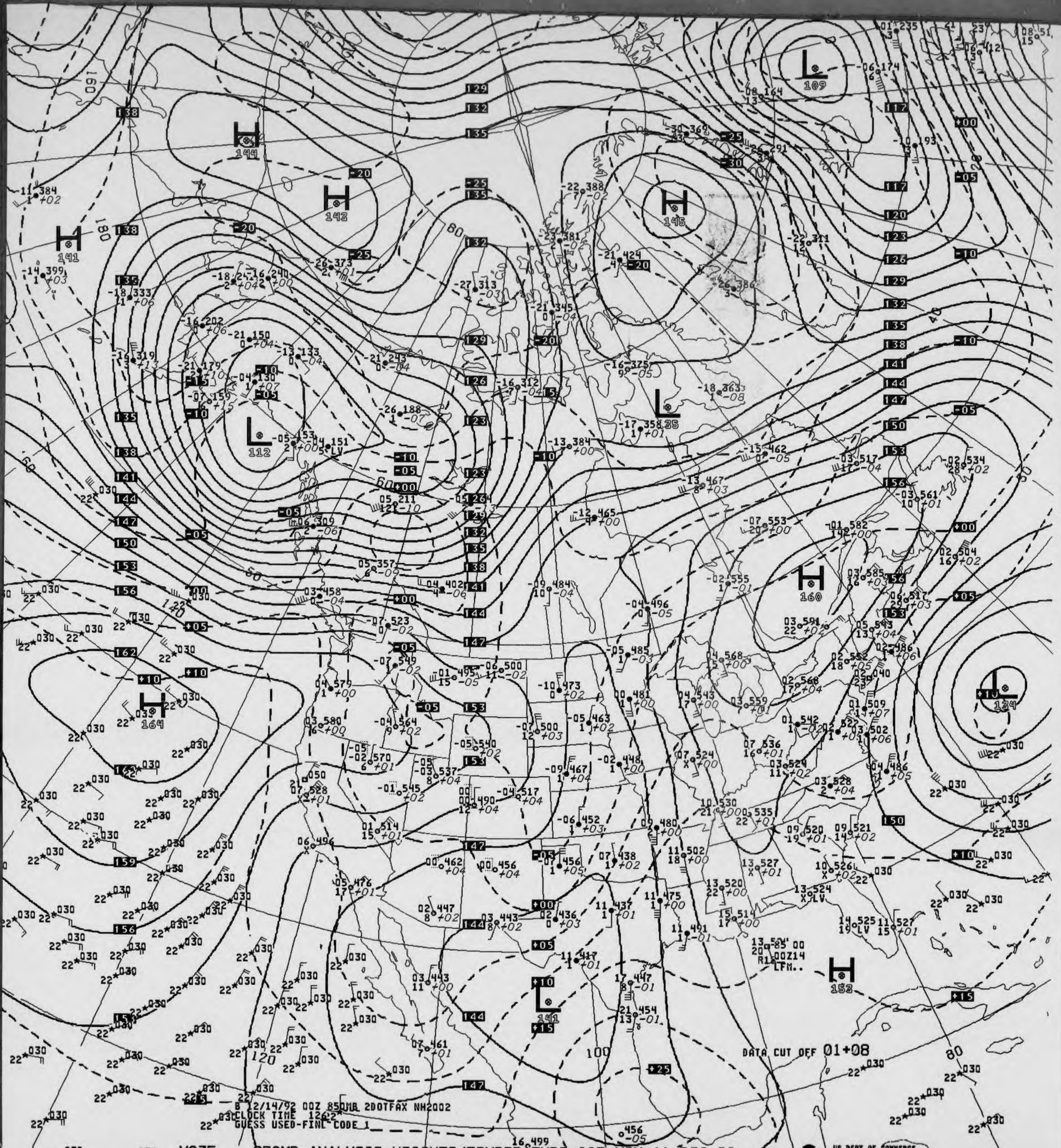
DATA CUT OFF 01+08
B 12/14/92 00Z 850MB 2DOTFAX NH2002
CLOCK TIME 1262Z
GUESS USED-FINL CODE 1
H 144
H 142
H 141
H 145
L 109
L 112
L 135
H 160
L 134
H 164
H 153
L 141
US DEPT OF COMMERCE
NOAA/NWS/NMC WASHINGTON

V035 .. 850MB ANALYSIS HEIGHTS/TEMPERATURE 00Z MON 14 DEC 92

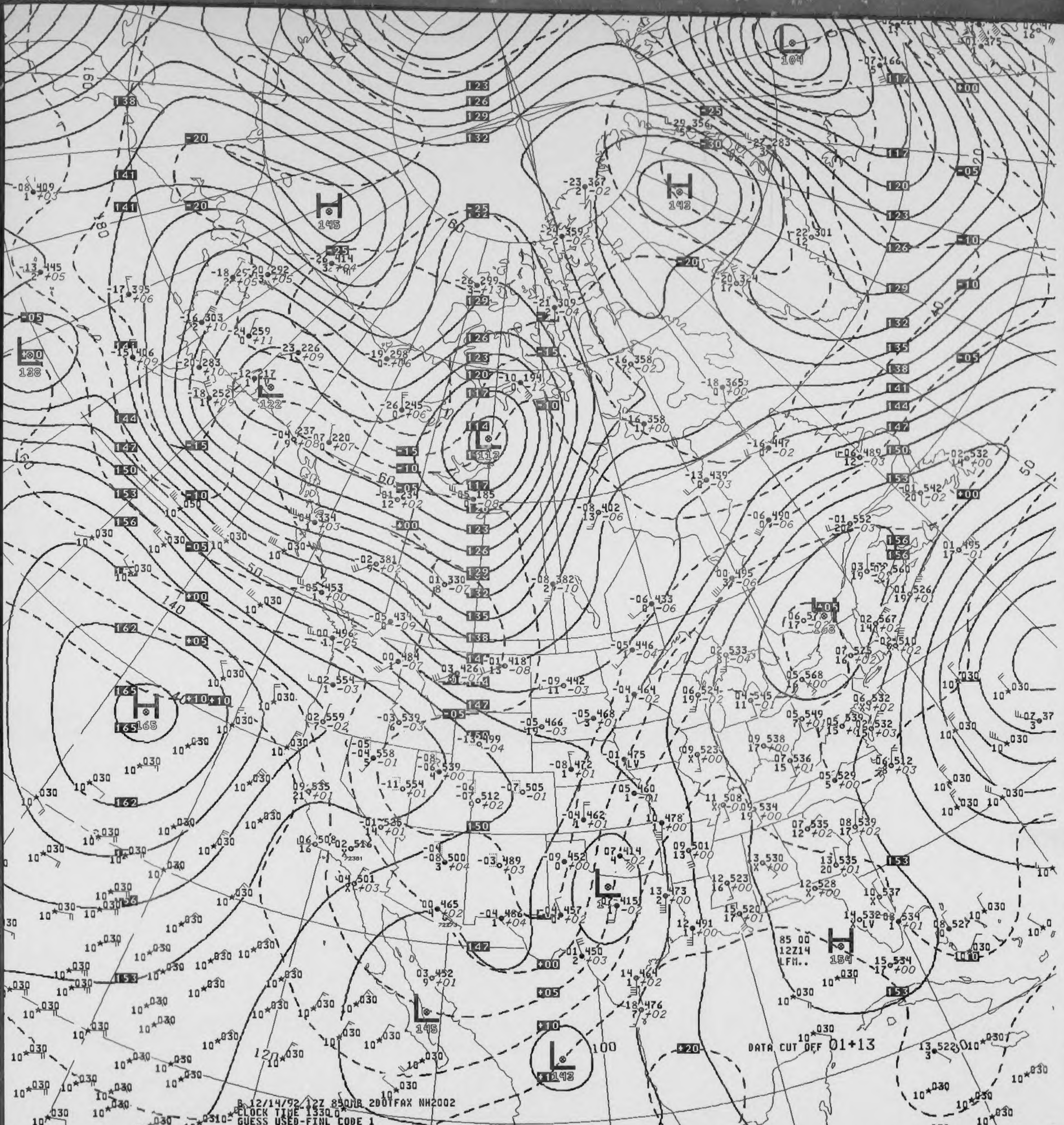
H 145
H 143
H 165
H 154
L 104
L 113
L 122
L 138
L 145
L 142
85 00
12Z14
LFM..
DATA CUT OFF 01+13
B 12/14/92 12Z 850MB 2DOTFAX NH2002
CLOCK TIME 1330
GUESS USED-FINL CODE 1

V435 .. 850MB ANALYSIS HEIGHTS/TEMPERATURE 12Z MON 14 DEC 92

US DEPT OF COMMERCE
NOAA/NWS/NMC WASHINGTON

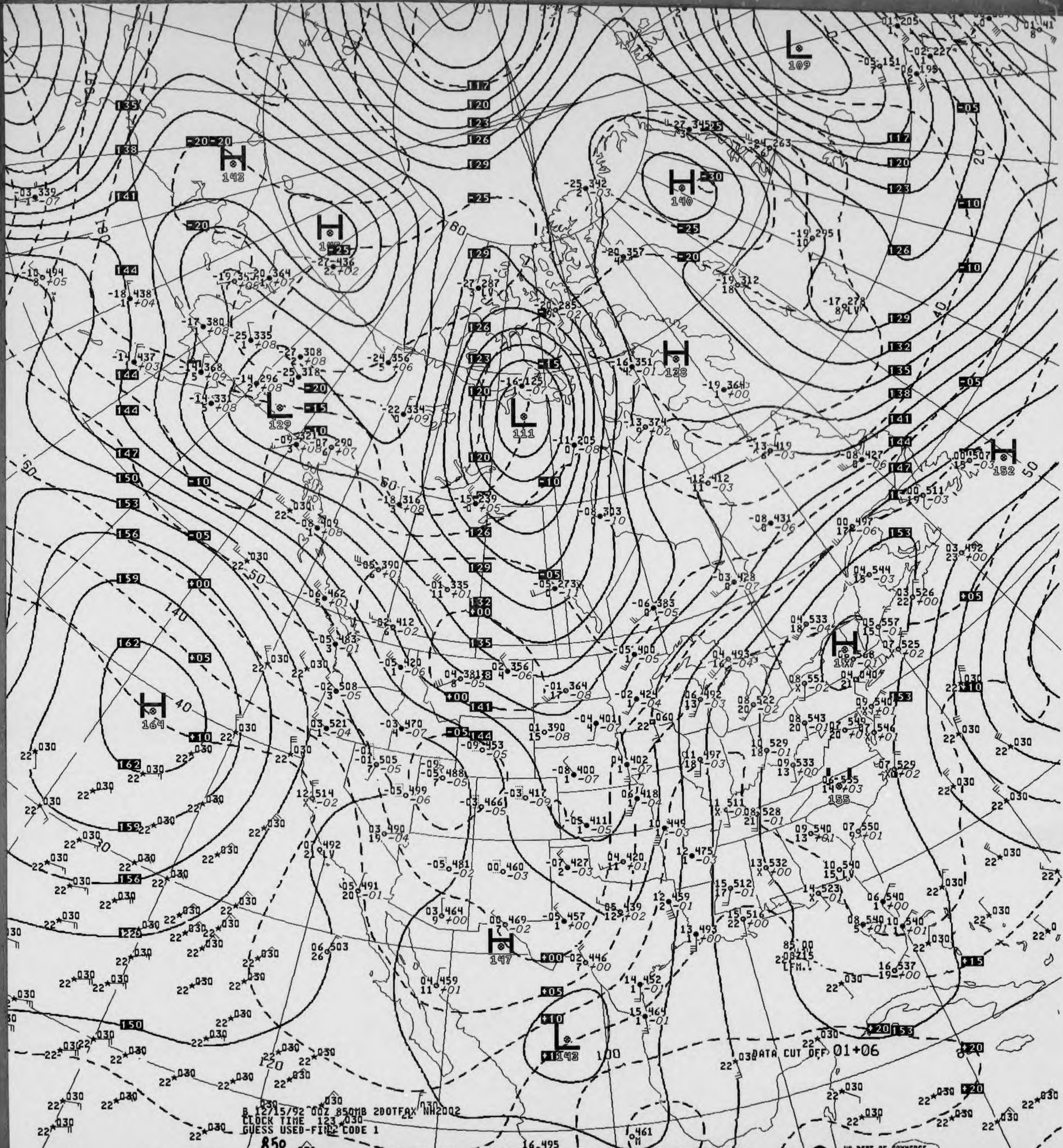
DATA CUT OFF 01+06
H
L
164
147
143
111
129
140
138
109
152
155

B 12/15/92 00Z 850MB 2DOTFAX NH2002
CLOCK TIME 123 030
GUESS USED-FIN CODE 1

850

V035 .. 850MB ANALYSIS HEIGHTS/TEMPERATURE 00Z TUE 15 DEC 92

US DEPT OF COMMERCE
NOAA/NWS/NMC WASHINGTON



B 12/15/92 12Z 850MB 2DOTFAX NH2002
CLOCK TIME 1337
GUESS USED-FINL CODE 1

DATA CUT OFF

V435 .. 850MB ANALYSIS HEIGHTS/TEMPERATURE 12Z TUE 15 DEC 92

US DEPT OF COMMERCE
NOAA/NWS/NMC WASHINGTON

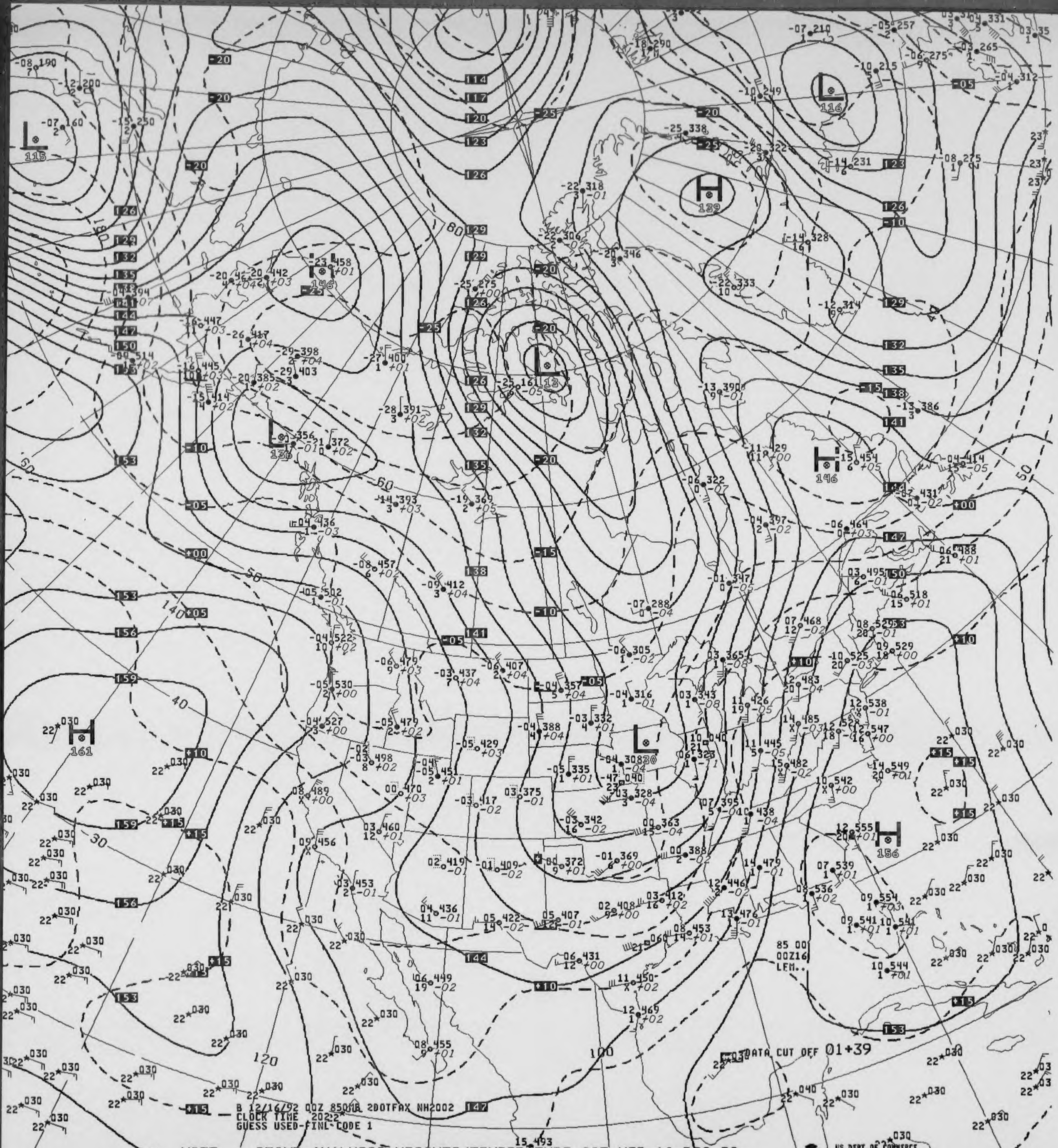
B 12/16/92 00Z 850MB 200TFAX NH2002
CLOCK TIME 2022
GUESS USED-FINL CODE 1
DATA CUT OFF 01+39
85 00
00Z16
LFM..

V035 .. 850MB ANALYSIS HEIGHTS/TEMPERATURE 00Z WED 16 DEC 92

US DEPT OF COMMERCE
NOAA/NWS/NMC WASHINGTON

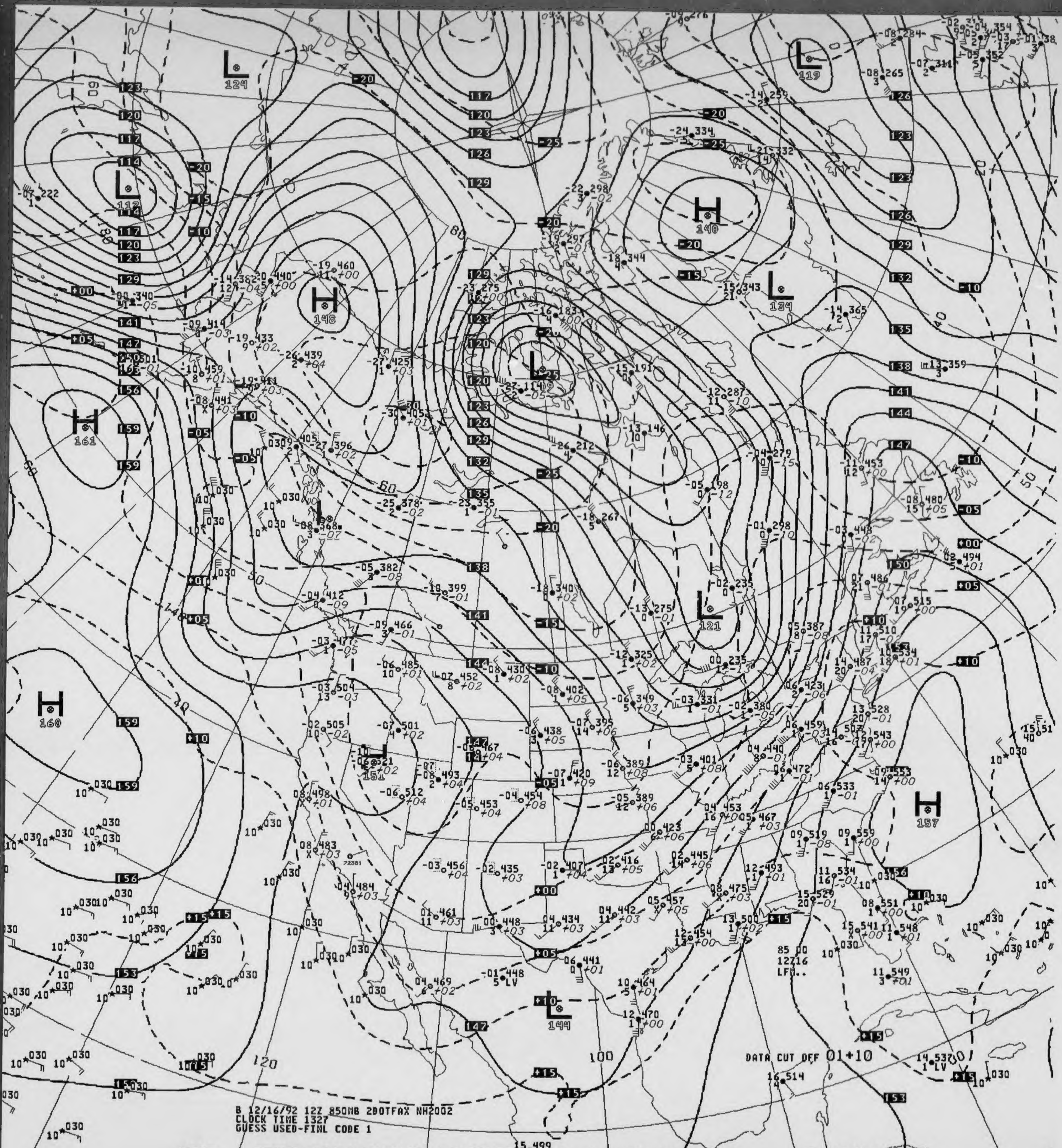
B 12/16/92 12Z 850MB 200TFAX NH2002
CLOCK TIME 1327
GUESS USED-FINL CODE 1
DATA CUT OFF 01+10
85 00
12Z16
LFM..
L 124
L 112
H 148
H 161
H 160
L 119
H 140
L 134
L 121
L 151
L 144
H 157

V435 .. 850MB ANALYSIS HEIGHTS/TEMPERATURE 12Z WED 16 DEC 92

US DEPT OF COMMERCE
NOAA/NWS/NMC WASHINGTON

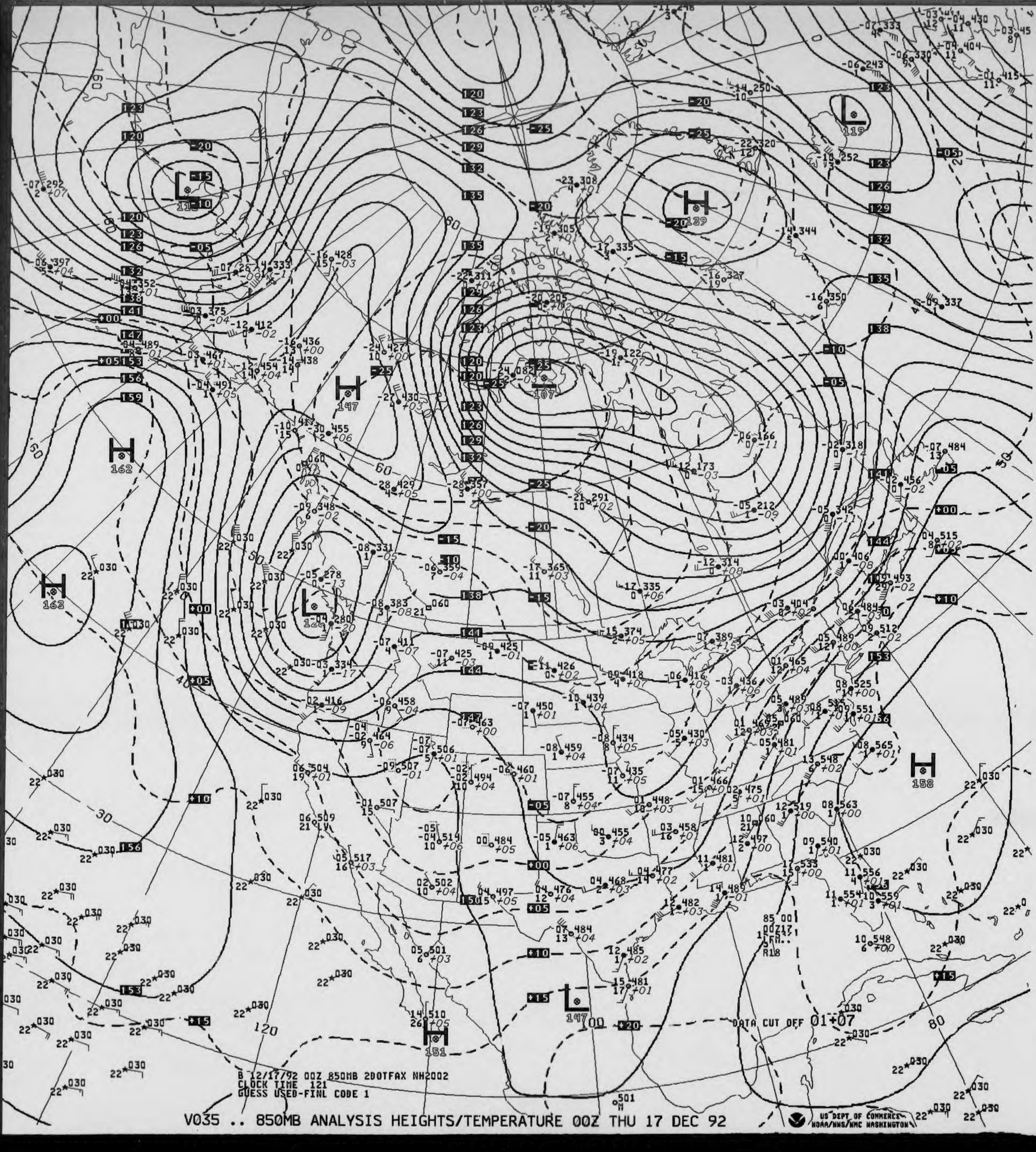
L 119
H 129
L 107
H 147
H 162
H 163
L 120
H 158
H 151
L 147
DATA CUT OFF 01+07

B 12/17/92 00Z 850MB 2DOTFAX NH2002
CLOCK TIME 121
GUESS USED-FINL CODE 1

V035 .. 850MB ANALYSIS HEIGHTS/TEMPERATURE 00Z THU 17 DEC 92

US DEPT OF COMMERCE
NOAA/NWS/NMC WASHINGTON

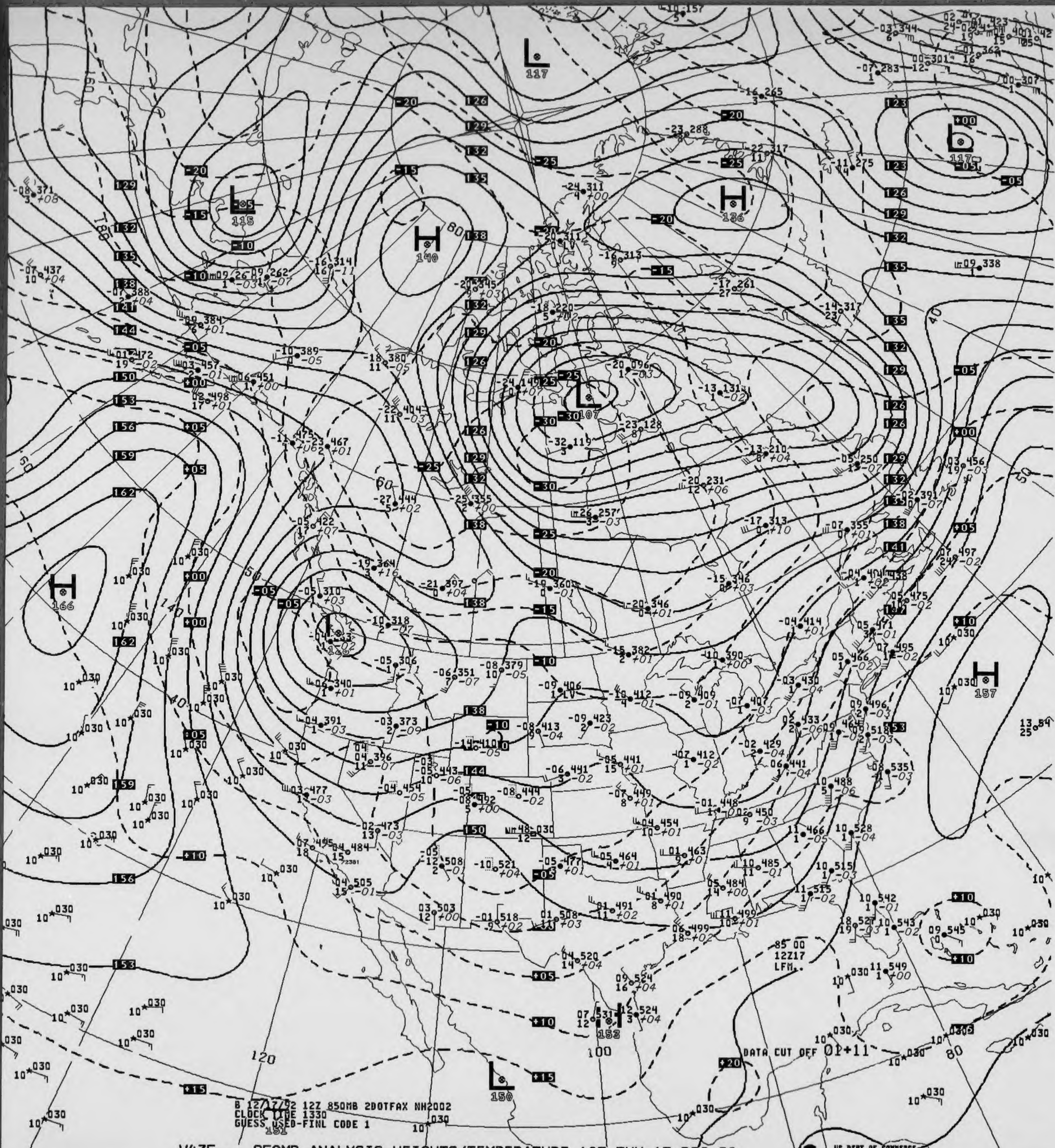
B 12/17/92 12Z 850MB 2DOTFAX NH2002
CLOCK TIME 1330
GUESS USED-FINL CODE 1
DATA CUT OFF 01+11
85 00
12Z17
LFM
US DEPT OF COMMERCE
NOAA/NWS/NMC WASHINGTON

V435 .. 850MB ANALYSIS HEIGHTS/TEMPERATURE 12Z THU 17 DEC 92

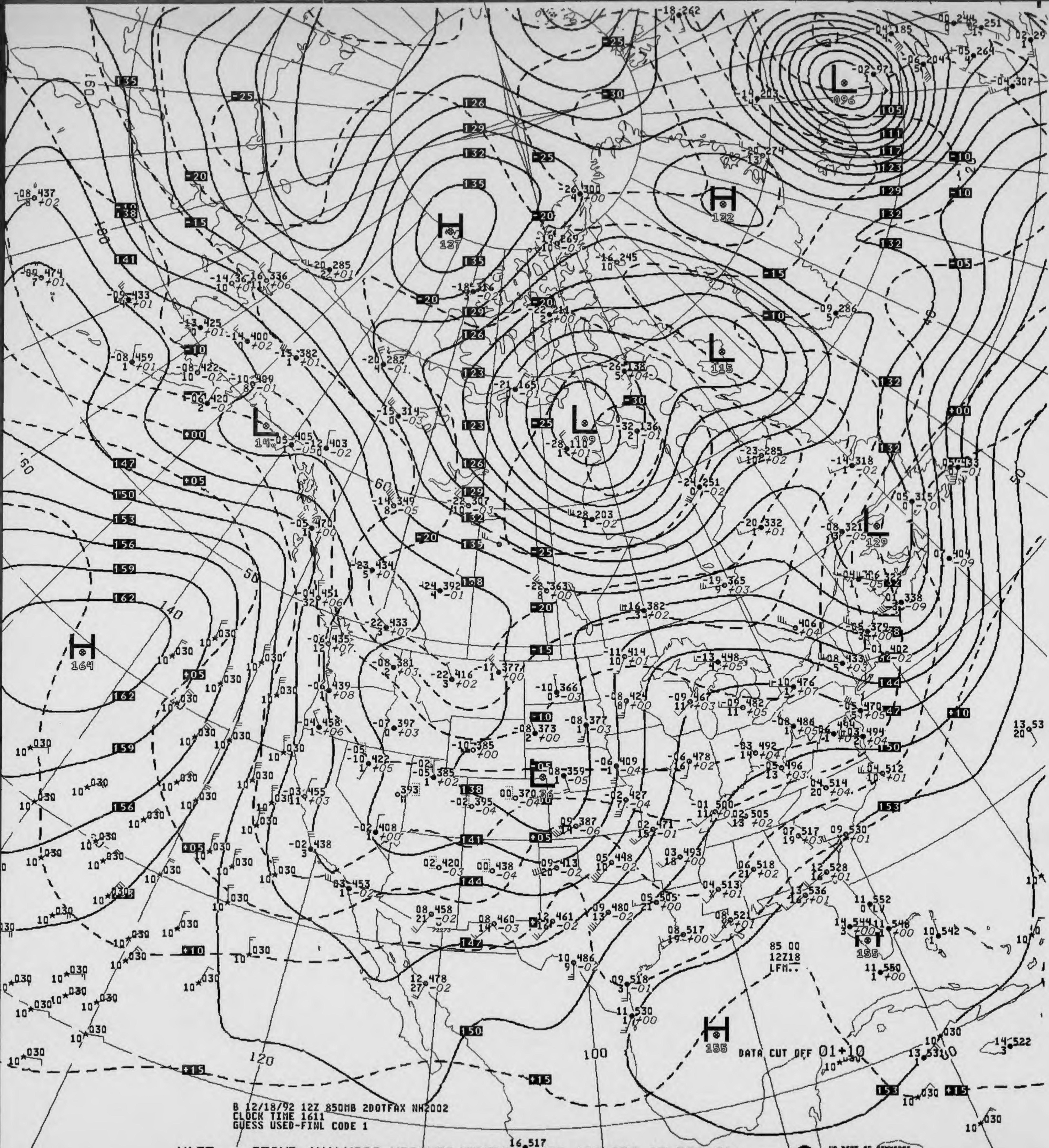
B 12/18/92 12Z 850MB 20OTFAX NH2002
CLOCK TIME 1611
GUESS USED-FINL CODE 1
85 00
12Z18
LFM..
DATA CUT OFF 01+10
H 164
H 137
H 132
H 155
H 155
L 096
L 115
L 109
L 129
L 14
L 36

V435 .. 850MB ANALYSIS HEIGHTS/TEMPERATURE 12Z FRI 18 DEC 92

US DEPT OF COMMERCE
NOAA/NWS/NMC WASHINGTON

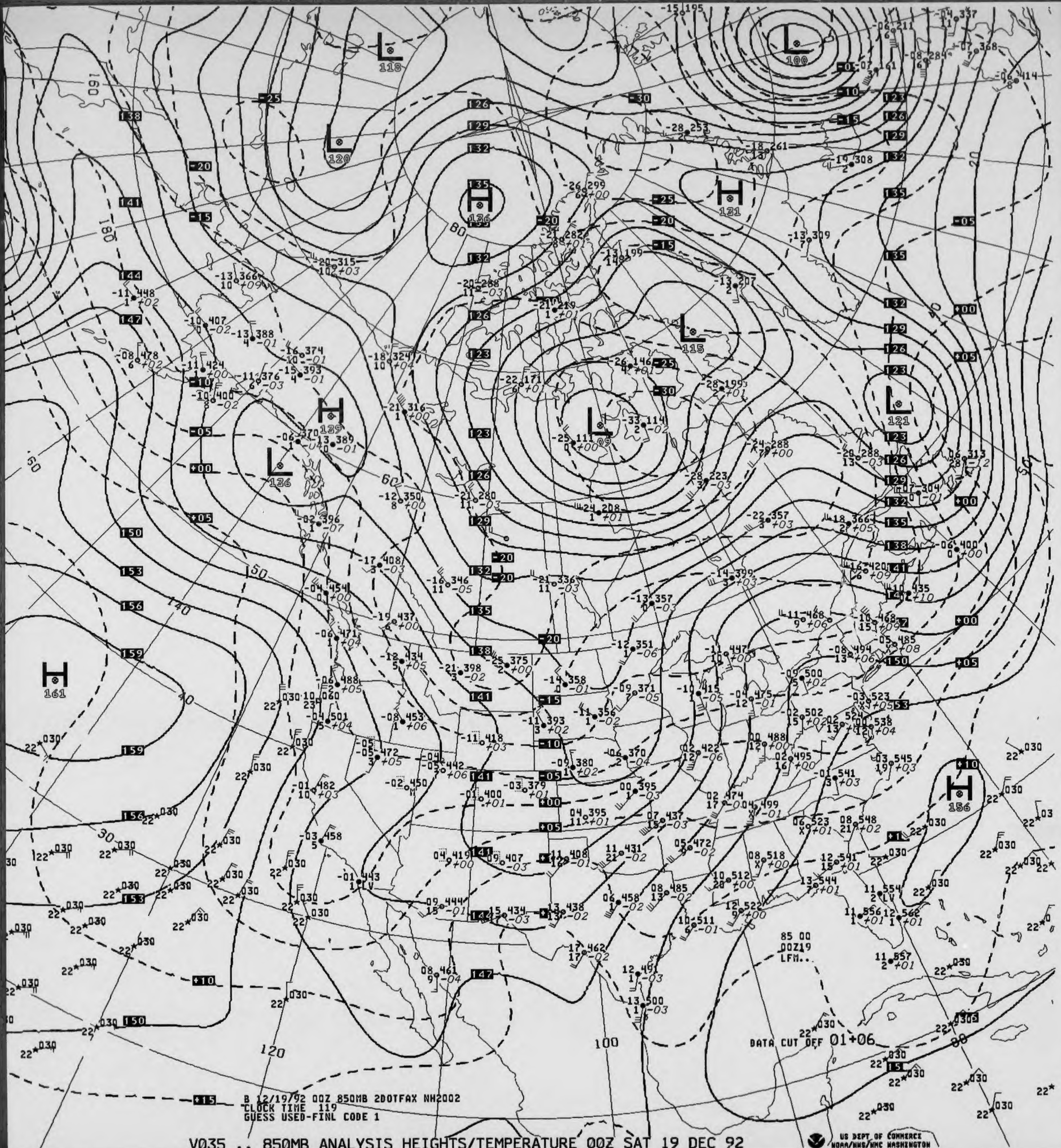
H 161
H 139
H 136
H 131
H 156
L 118
L 120
L 136
L 115
L 109
L 121
L 100
85 00
00Z19
LFM..
DATA CUT OFF 01+06

B 12/19/92 00Z 850MB 2DOTFAX NH2002
CLOCK TIME 119
GUESS USED-FINL CODE 1

V035 .. 850MB ANALYSIS HEIGHTS/TEMPERATURE 00Z SAT 19 DEC 92

US DEPT OF COMMERCE
NOAA/NWS/NMC WASHINGTON


B 12/19/92 12Z 850MB 2DOTFAX NH2002
CLOCK TIME 1323
GUESS USED-FINL CODE 1
85 00
12Z19
LFM..
DATA CUT OFF 01+05
US DEPT OF COMMERCE
NOAA/NWS/NMC WASHINGTON

V435 .. 850MB ANALYSIS HEIGHTS/TEMPERATURE 12Z SAT 19 DEC 92

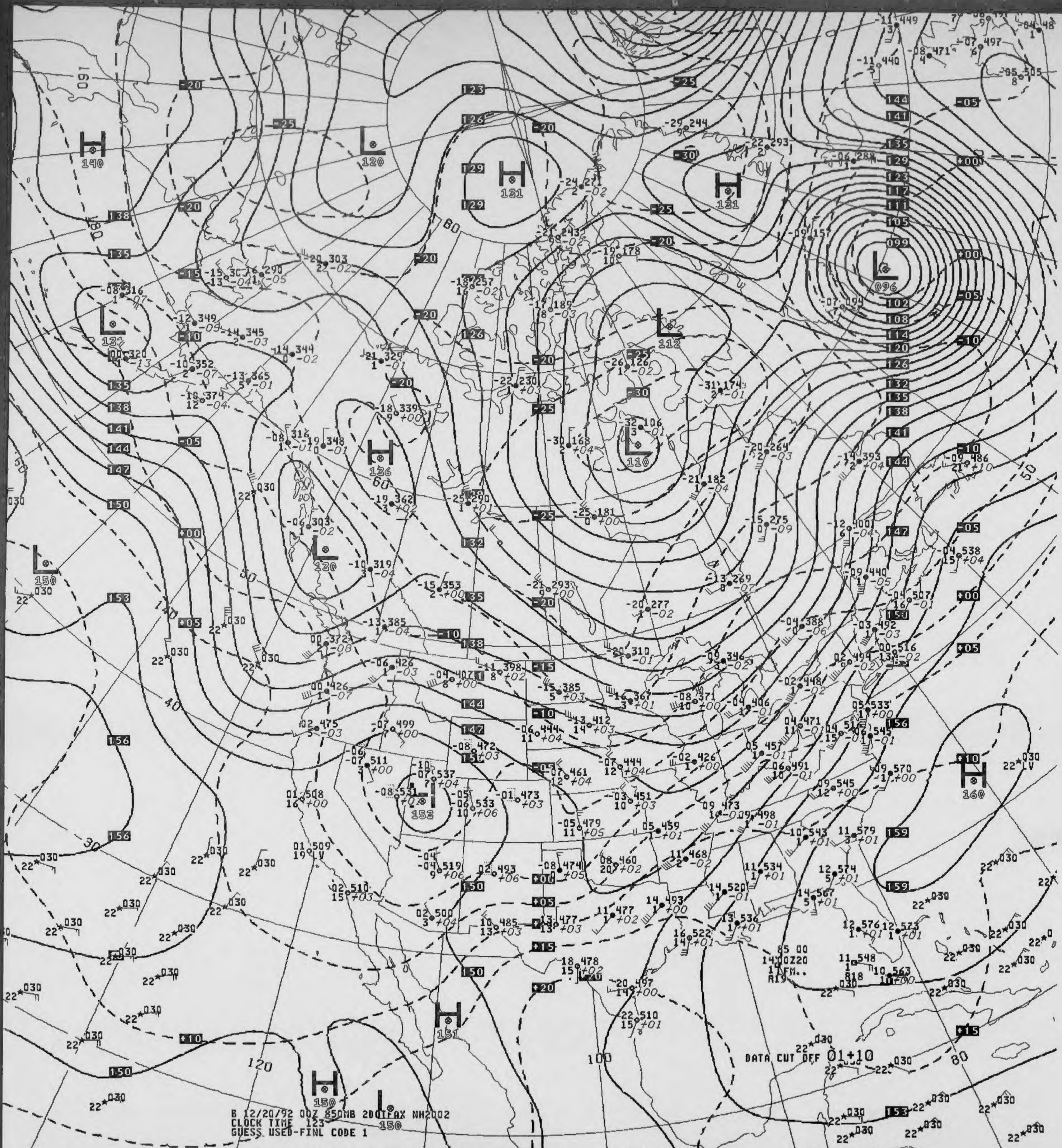
H 140
L 120
H 131
H 131
L 096
L 132
L 112
H 136
L 110
L 130
L 150
H 160
H 153
H 151
H 150
L 150
DATA CUT OFF 01+10
B 12/20/92 00Z 850MB 200TFAX NH2002
CLOCK TIME 123
GUESS USED-FINL CODE 1

V035 .. 850MB ANALYSIS HEIGHTS/TEMPERATURE 00Z SUN 20 DEC 92

US DEPT OF COMMERCE
NOAA/NWS/NMC WASHINGTON

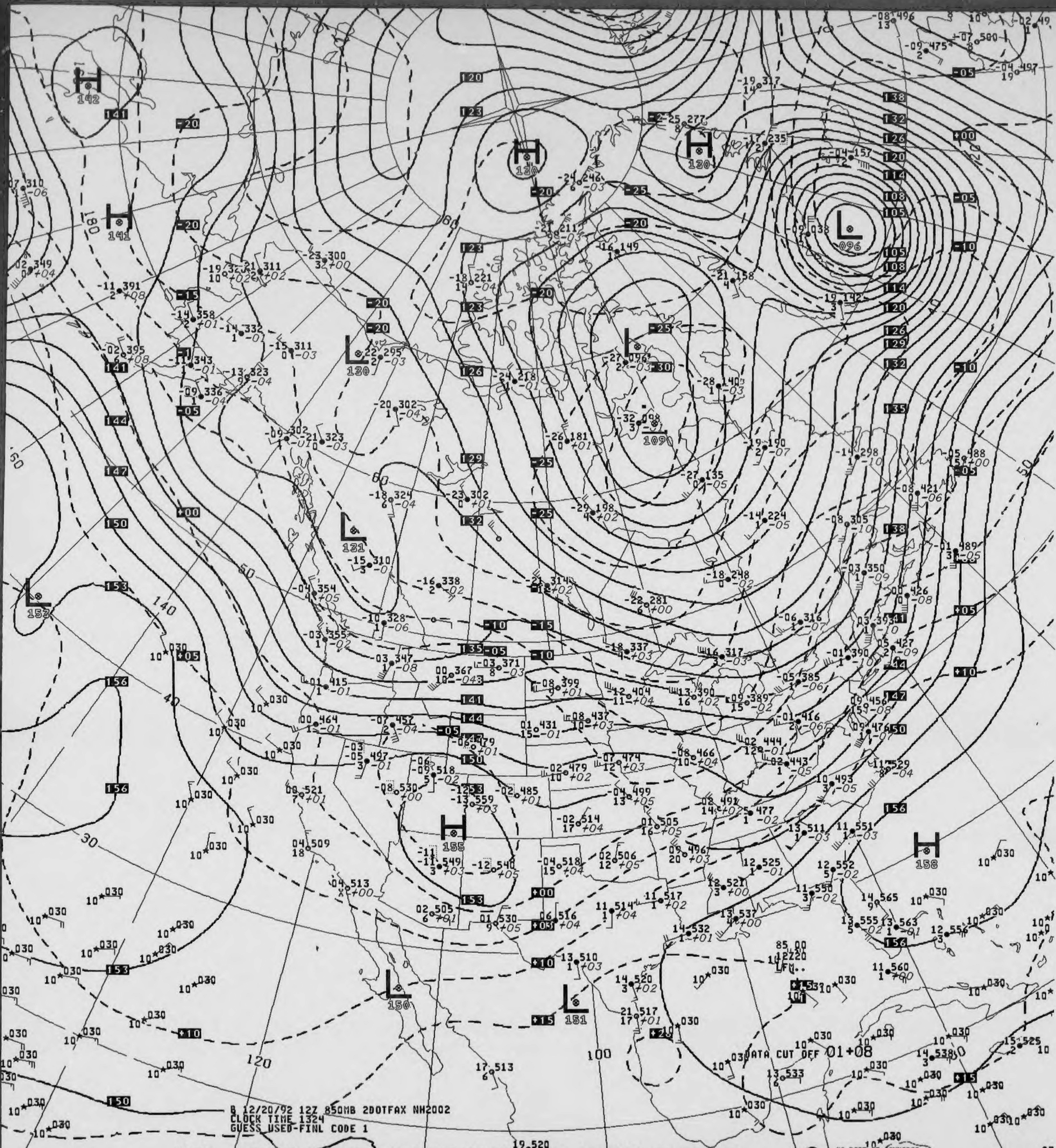
8 12/20/92 12Z 850MB 2DOTFAX NH2002
CLOCK TIME 1324
GUESS USED-FINL CODE 1
DATA CUT OFF 01+08

V435 .. 850MB ANALYSIS HEIGHTS/TEMPERATURE 12Z SUN 20 DEC 92

US DEPT OF COMMERCE
NOAA/NWS/NMC WASHINGTON

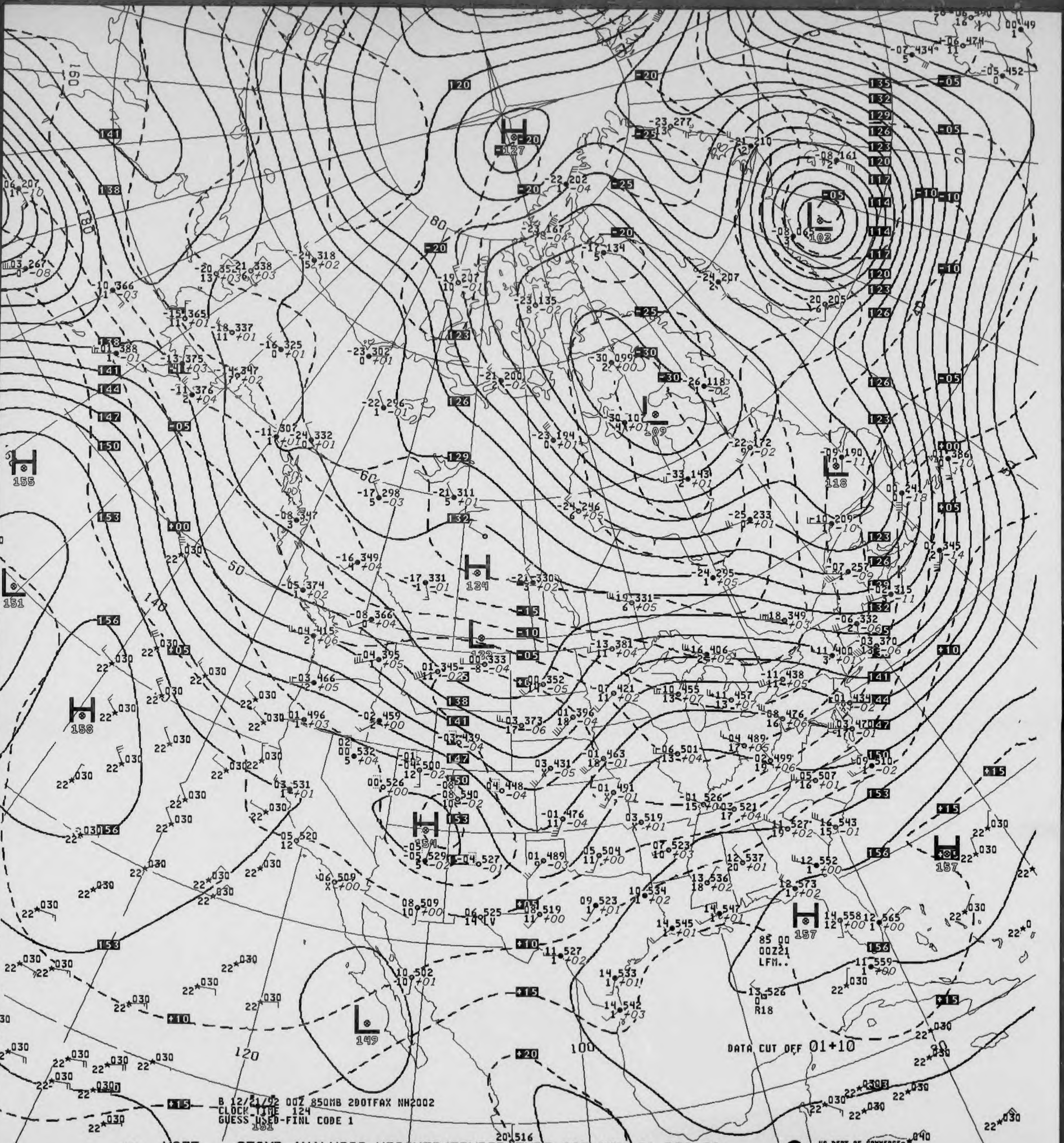
B 12/21/92 00Z 850MB 2DOTFAX NH2002
CLOCK TIME 124
GUESS USED-FINL CODE 1
DATA CUT OFF 01+10
85 00
00Z21
LFM..
H
L
102
109
118
127
134
149
151
154
155
157
158

030 V035 .. 850MB ANALYSIS HEIGHTS/TEMPERATURE 00Z MON 21 DEC 92

US DEPT OF COMMERCE
NOAA/NWS/NMC WASHINGTON

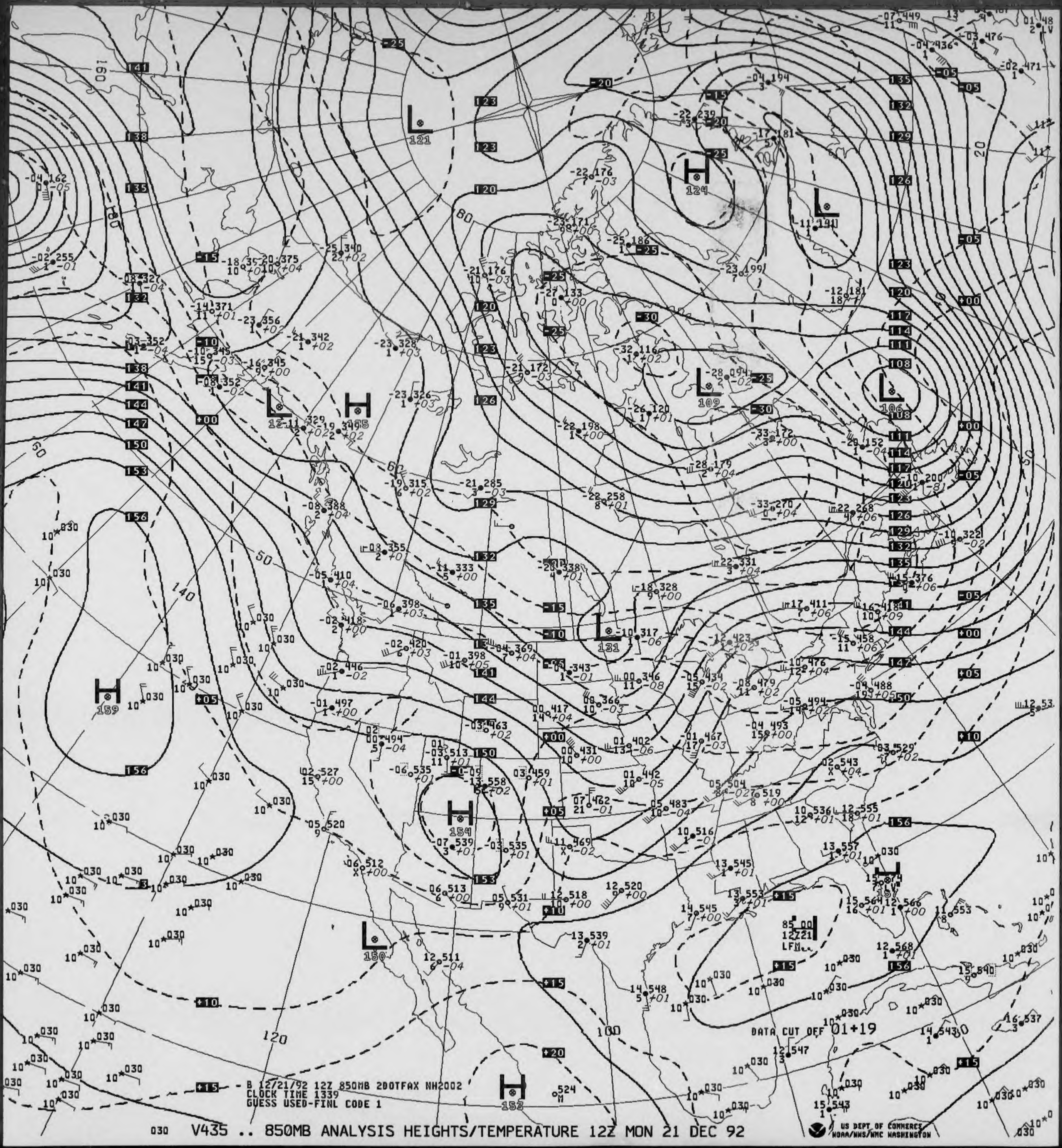

L 121
H 124
L 109
L 106
L 12
H 135
H 159
L 131
H 154
L 150
H 153
DATA CUT OFF 01+19
850 00 12Z21 LFM
US DEPT OF COMMERCE NOAA/NWS/NMC WASHINGTON

B 12/21/92 12Z 850MB 200TFAX NH2002
CLOCK TIME 1339
GUESS USED-FINL CODE 1

030 V435 .. 850MB ANALYSIS HEIGHTS/TEMPERATURE 12Z MON 21 DEC 92

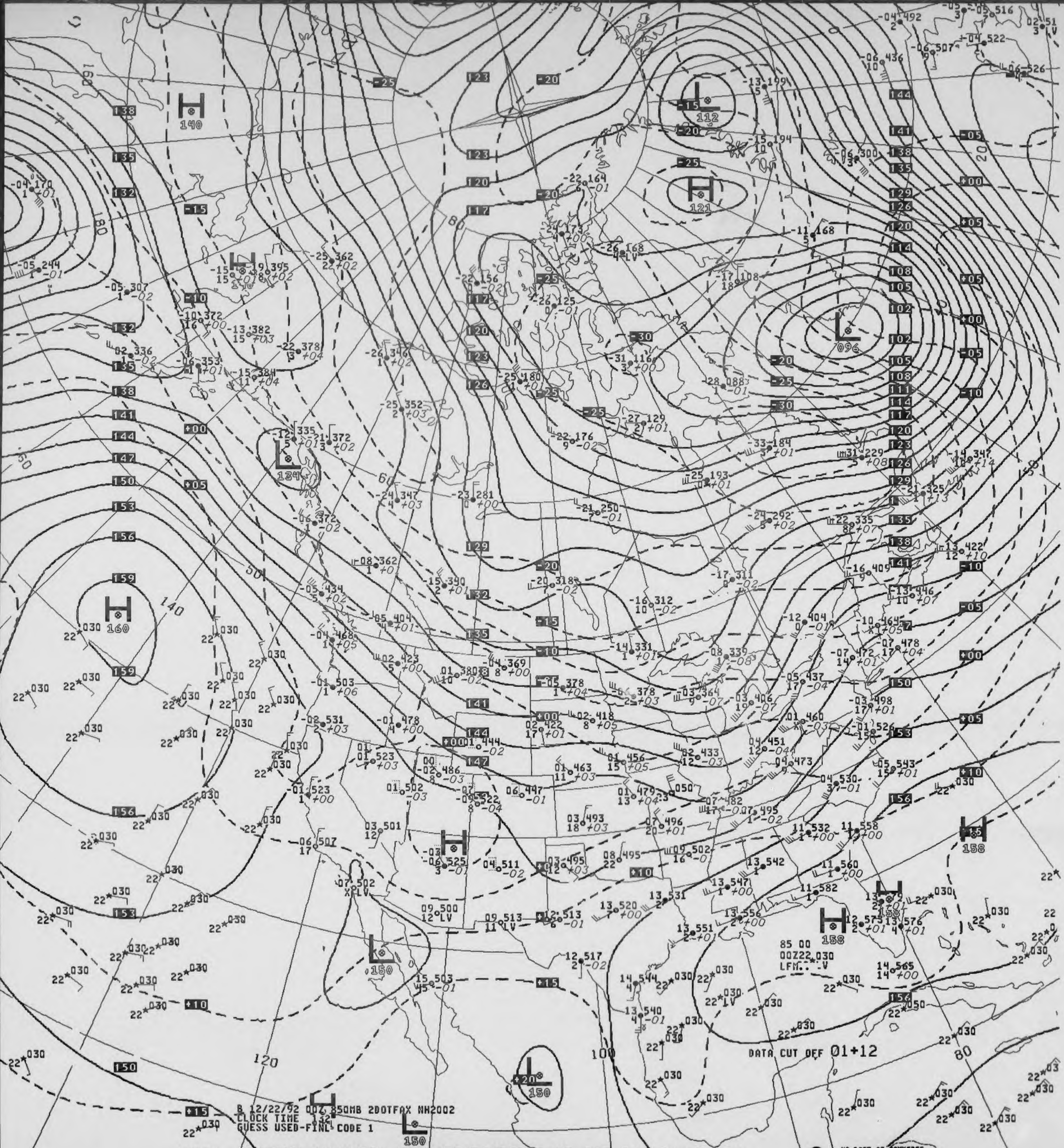

H 140
L 112
H 121
L 096
L 134
H 160
H 158
L 150
L 150
L 150

DATA CUT OFF 01+12

B 12/22/92 00Z 850MB 2DOTFAX NH2002
CLOCK TIME 132
GUESS USED-FINL CODE 1

V035 .. 850MB ANALYSIS HEIGHTS/TEMPERATURE 00Z TUE 22 DEC 92

US DEPT OF COMMERCE
NOAA/NWS/NMC WASHINGTON

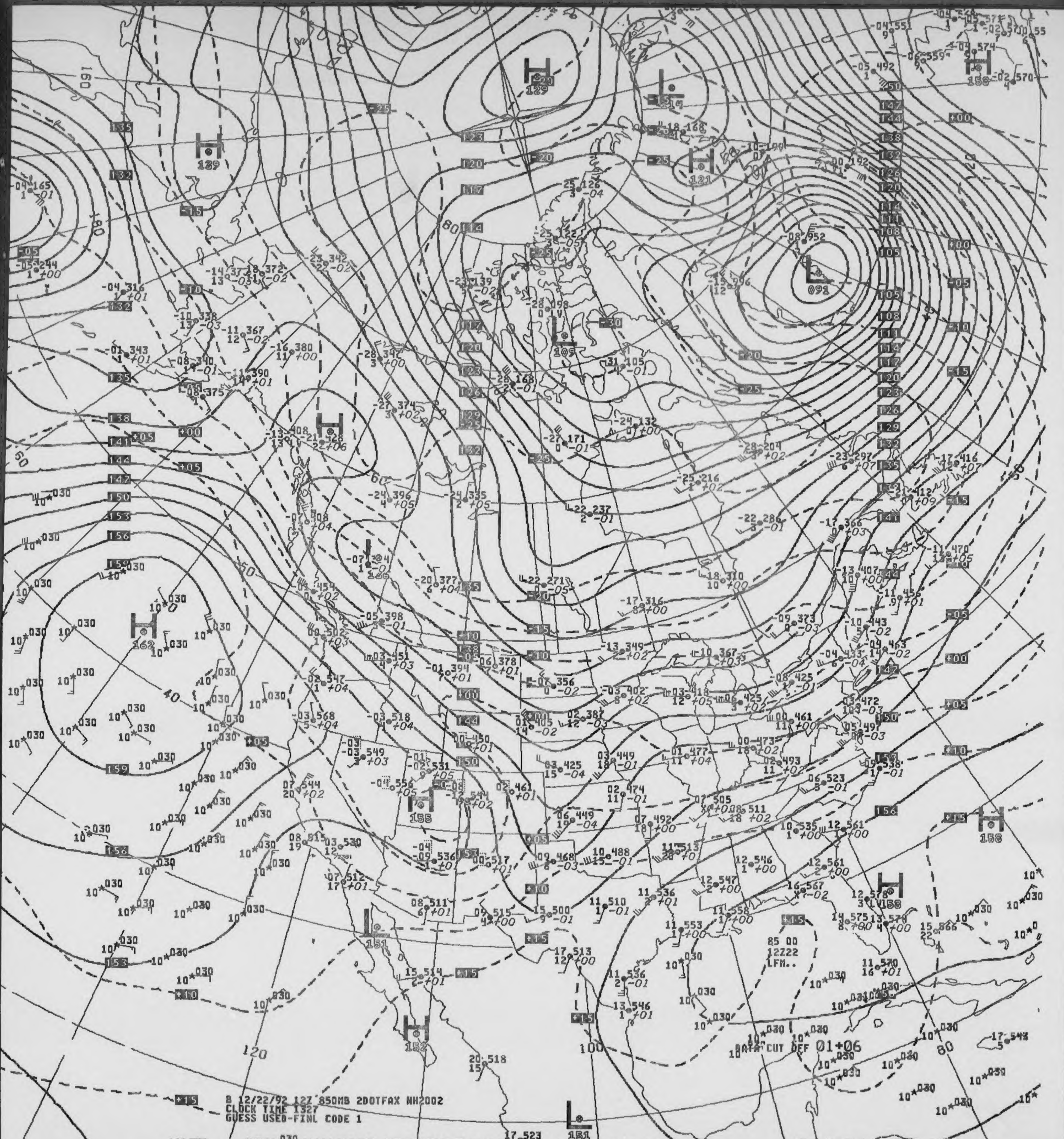

H
129
L
119
H
121
H
129
L
091
L
109
H
428
L
186
H
162
H
155
L
151
H
152
L
151
H
158
H
158
85 00
12Z22
LFM..
DATA CUT OFF 01+06
160
180
60
50
40
120
100
80

B 12/22/92 12Z 850MB 2DOTFAX NH2002
CLOCK TIME 1327
GUESS USED-FINL CODE 1

V435 .. 850MB ANALYSIS HEIGHTS/TEMPERATURE 12Z TUE 22 DEC 92

US DEPT OF COMMERCE
NOAA/NWS/NMC WASHINGTON

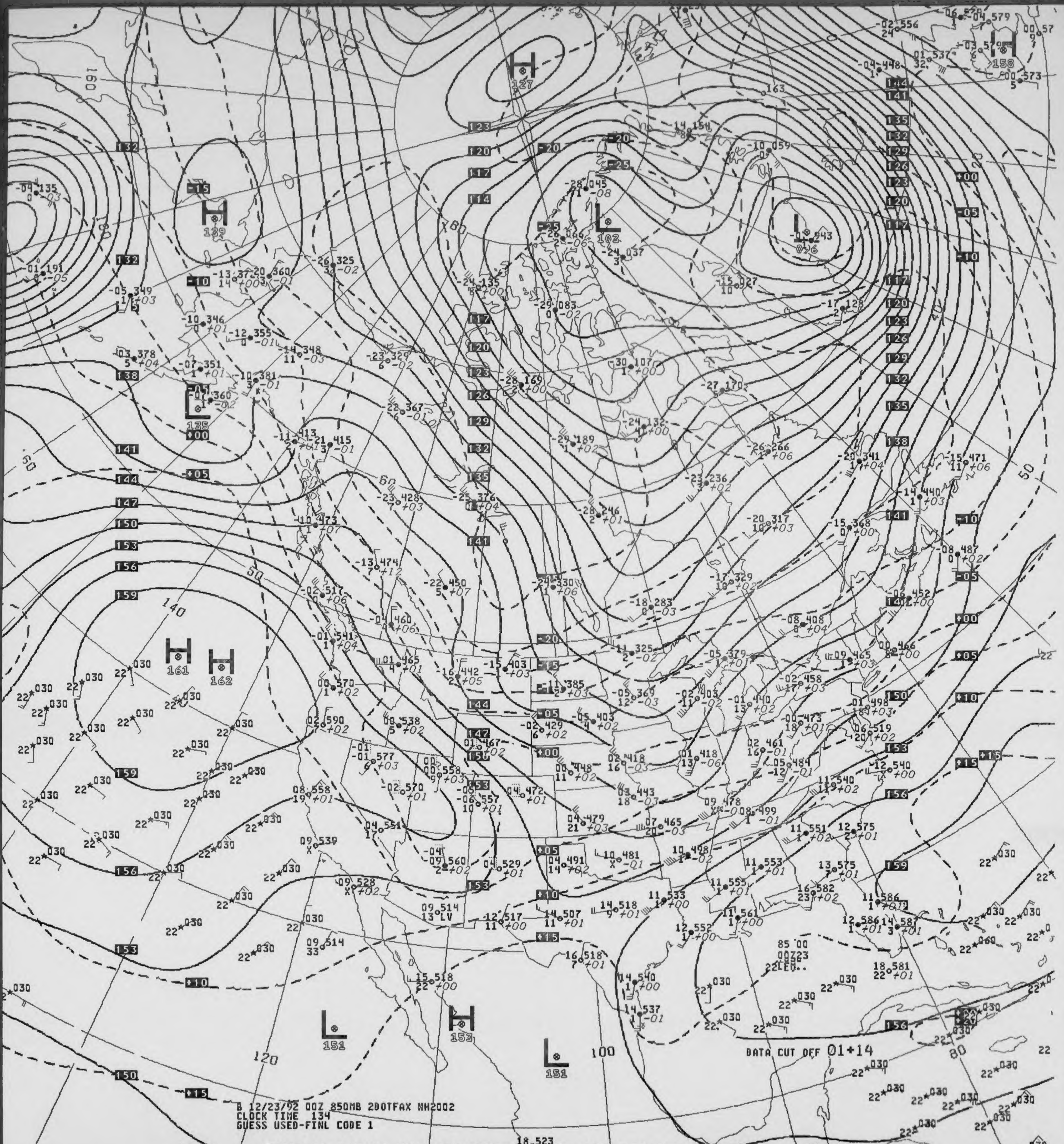
B 12/23/92 00Z 850MB 2DOTFAX NH2002
CLOCK TIME 134
GUESS USED-FINL CODE 1
DATA CUT OFF 01+14
H 127
H 139
H 158
H 161
H 162
H 153
L 103
L 076
L 135
L 151
L 151
160
180
140
120
100
80
60
50
40

V035 .. 850MB ANALYSIS HEIGHTS/TEMPERATURE 00Z WED 23 DEC 92

US DEPT OF COMMERCE
NOAA/NWS/NMC WASHINGTON

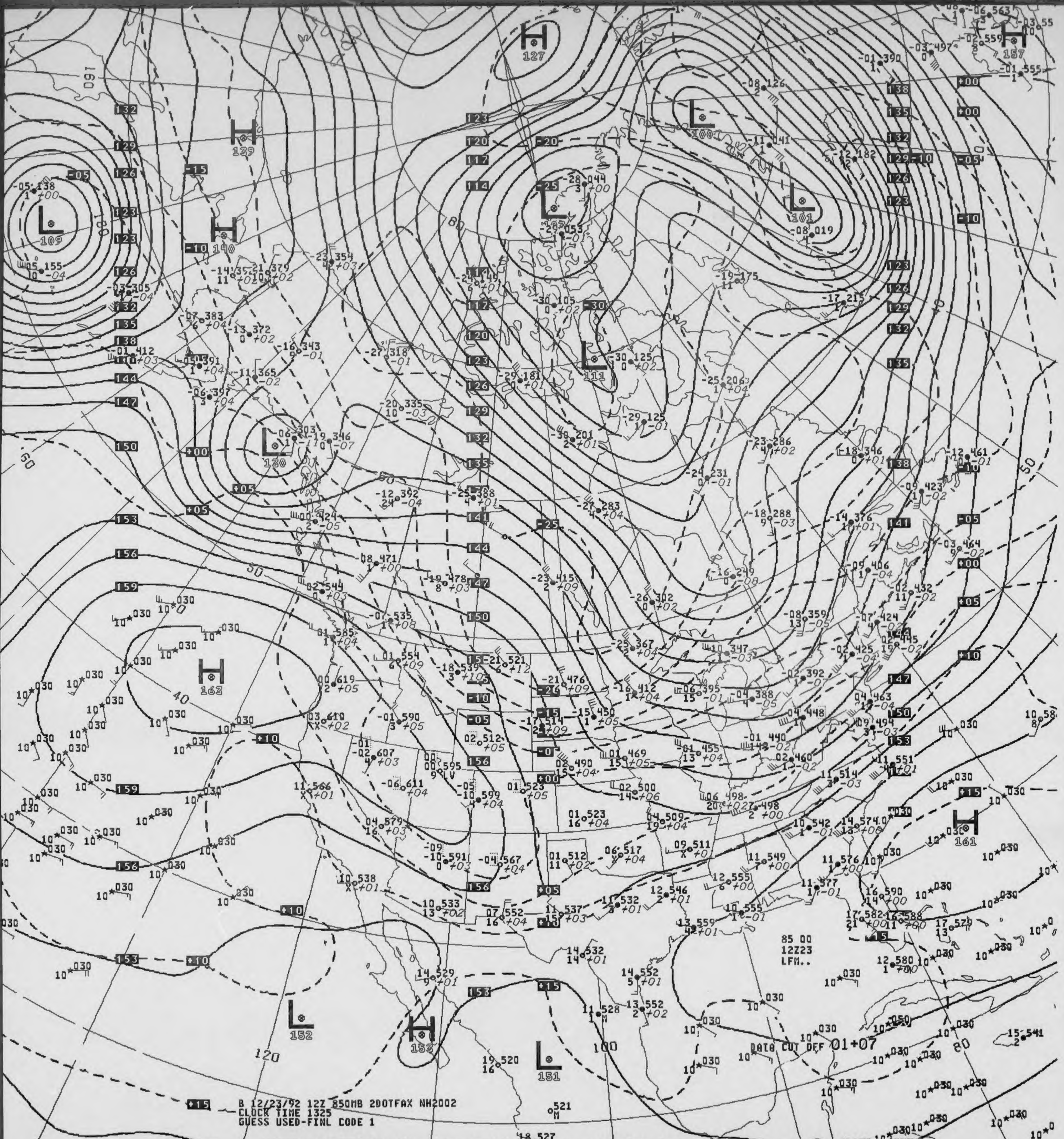
H 127
H 157
L 100
L 101
H 129
L 109
H 140
L 103
L 111
L 130
H 162
H 161
L 152
H 153
L 151
DATA CUT OFF 01+07

B 12/23/92 12Z 850MB 2DOTFAX NH2002
CLOCK TIME 1325
GUESS USED-FINL CODE 1

85 00
12Z23
LFM..

US DEPT OF COMMERCE
NOAA/NWS/NMC WASHINGTON

V435 .. 850MB ANALYSIS HEIGHTS/TEMPERATURE 12Z WED 23 DEC 92

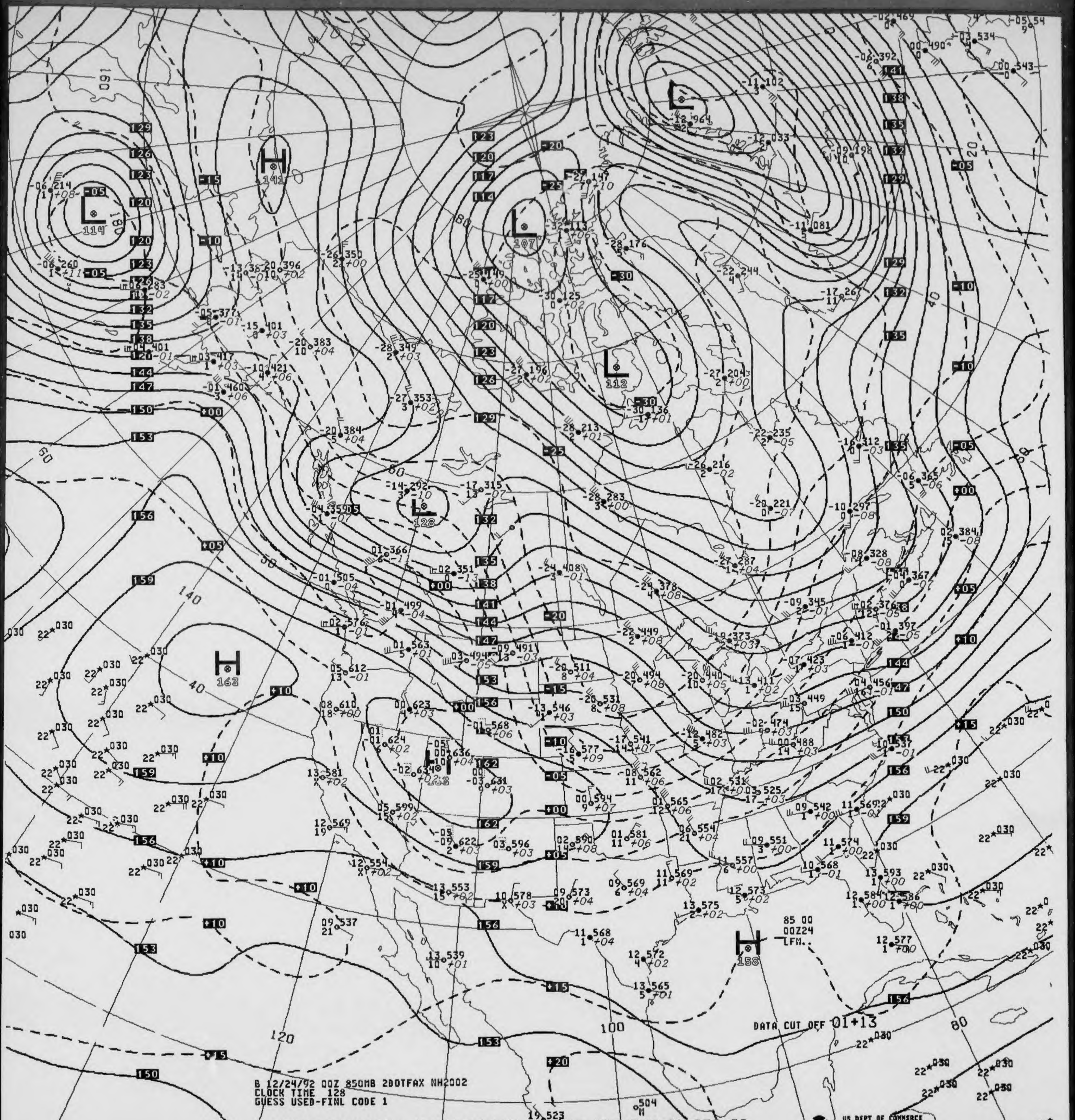
L
114
H
141
L
107
L
112
L
128
H
163
H
158
85 00
00Z24
LFM..

B 12/24/92 00Z 850MB 2DOTFAX NH2002
CLOCK TIME 128
GUESS USED-FINL CODE 1

DATA CUT OFF 01+13

V035 .. 850MB ANALYSIS HEIGHTS/TEMPERATURE 00Z THU 24 DEC 92

US DEPT OF COMMERCE
NOAA/NWS/NMC WASHINGTON

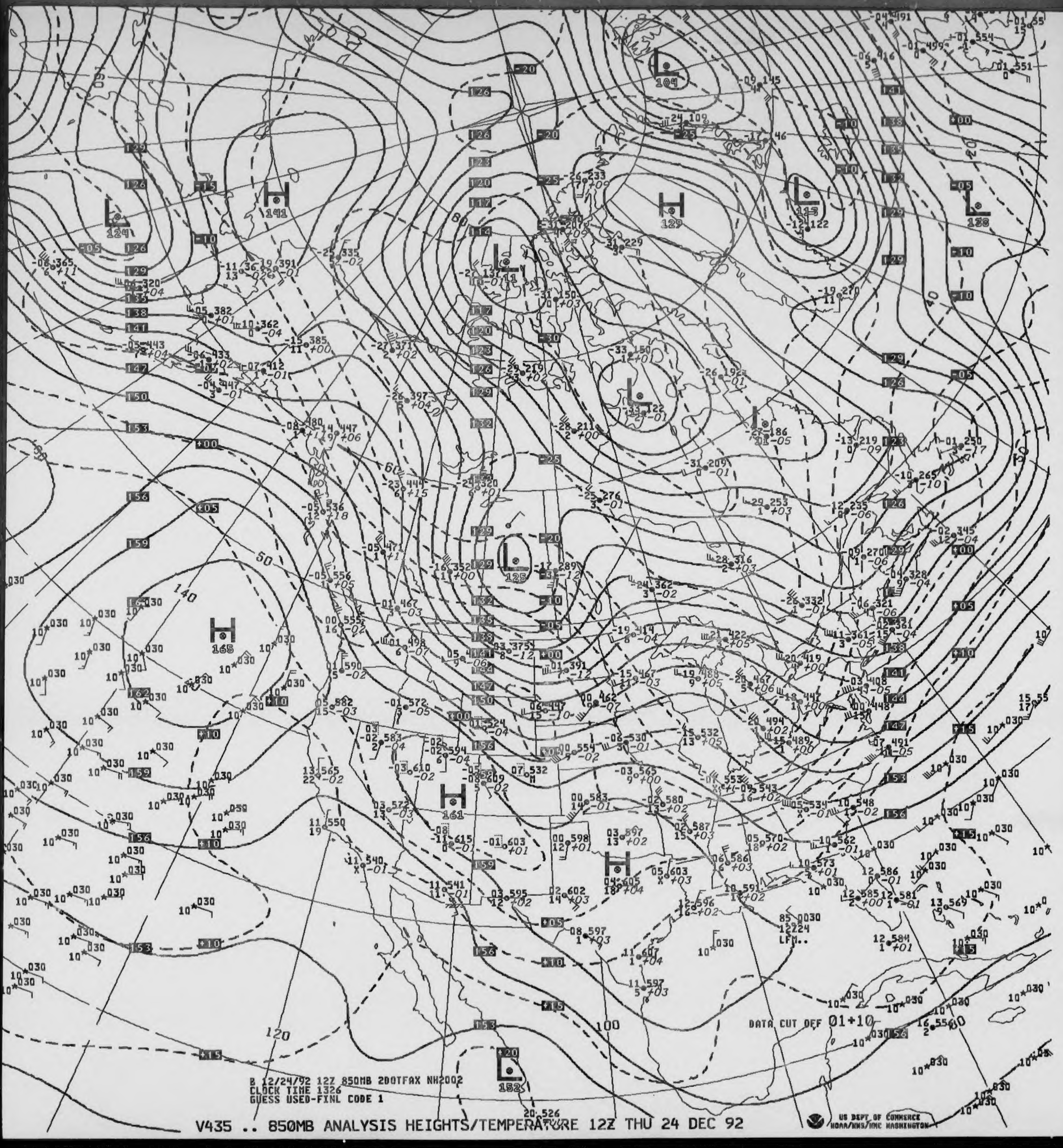
B 12/24/92 12Z 850MB 2DOTFAX NH2002
CLOCK TIME 1326
GUESS USED-FINL CODE 1
DATA CUT OFF 01+10
H 165
H 161
H 141
H 129
L 124
L 109
L 113
L 138
L 125
L 152
US DEPT OF COMMERCE
NOAA/NWS/NMC WASHINGTON

V435 .. 850MB ANALYSIS HEIGHTS/TEMPERATURE 12Z THU 24 DEC 92

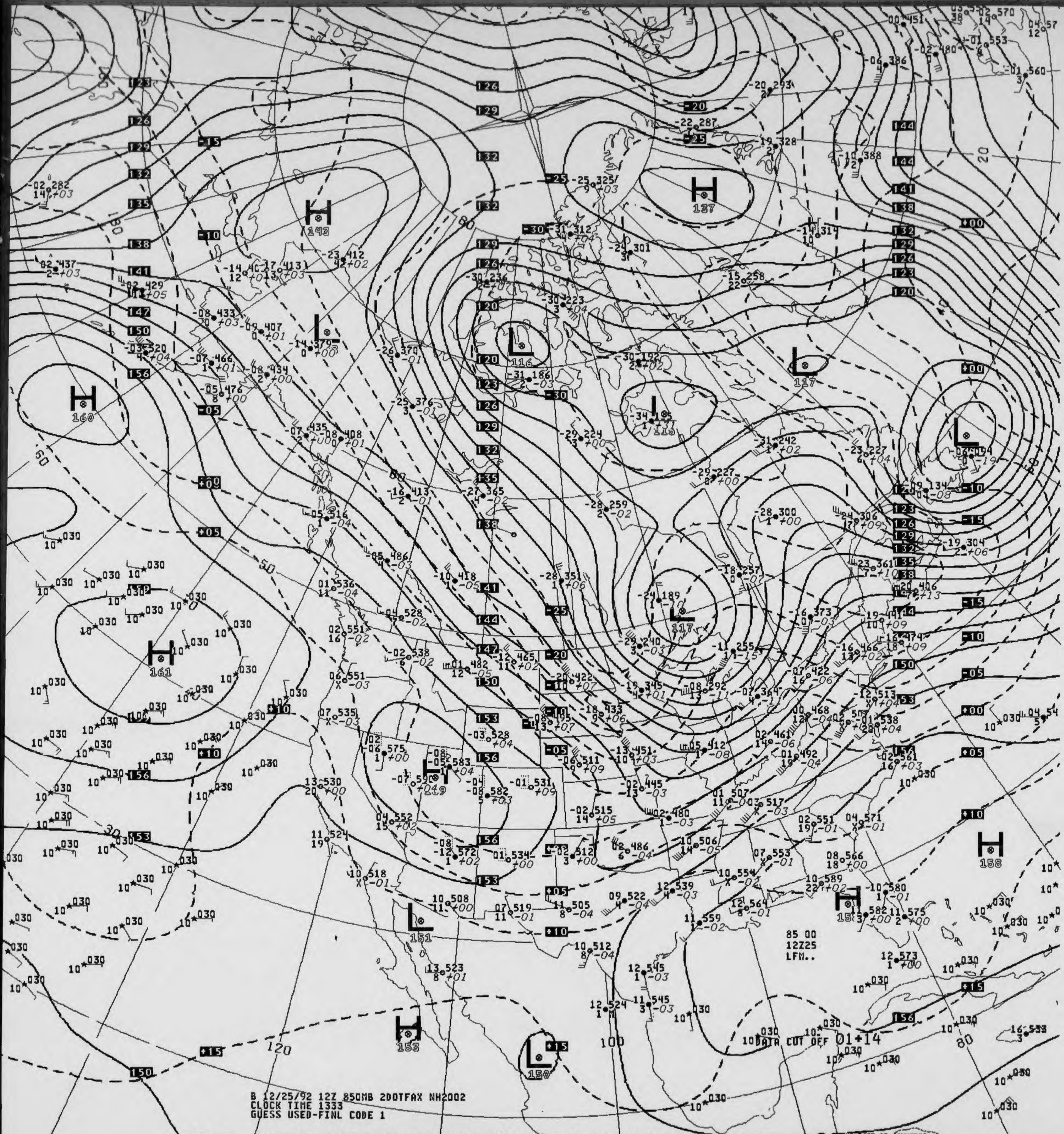
H 143
H 137
H 160
H 161
L 116
L 115
L 117
L 117
L 151
H 153
L 150
H 158
H 15
85 00
12Z25
LFM..
DATA CUT OFF 01+14

B 12/25/92 12Z 850MB 200TFAX NH2002
CLOCK TIME 1333
GUESS USED-FINL CODE 1

V435 .. 850MB ANALYSIS HEIGHTS/TEMPERATURE 12Z FRI 25 DEC 92

US DEPT OF COMMERCE
NOAA/NWS/NMC WASHINGTON

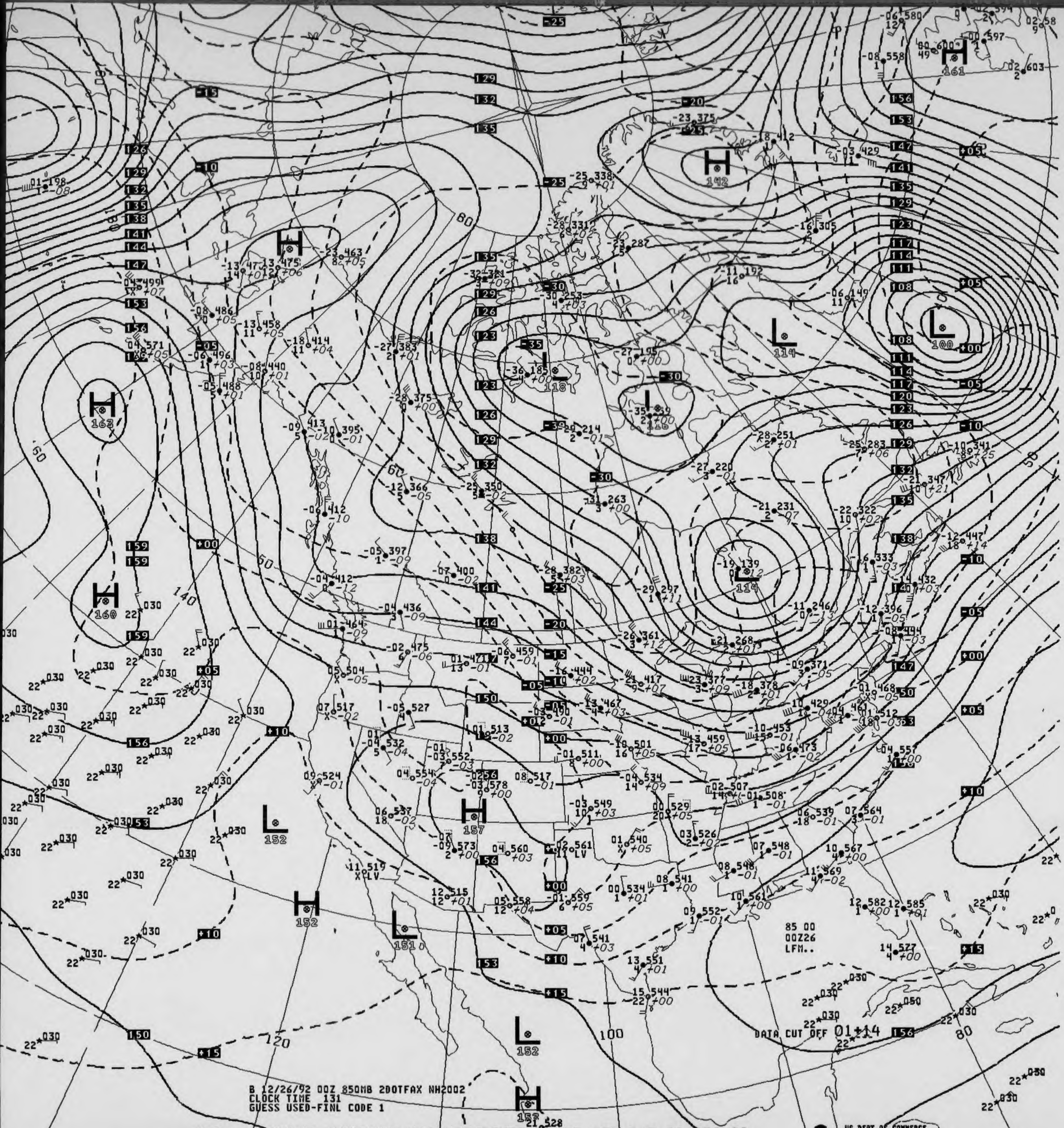

B 12/26/92 00Z 850MB 2DOTFAX NH2002
CLOCK TIME 131
GUESS USED-FINL CODE 1
85 00
00Z26
LFM..
DATA CUT OFF 01+14
H 192
H 161
H 163
H 160
H 157
H 152
L 118
L 116
L 114
L 114
L 100
L 152
L 151
L 152
120
100
80
140
60
50

V035 .. 850MB ANALYSIS HEIGHTS/TEMPERATURE 00Z SAT 26 DEC 92

US DEPT OF COMMERCE
NOAA/NWS/NMC WASHINGTON

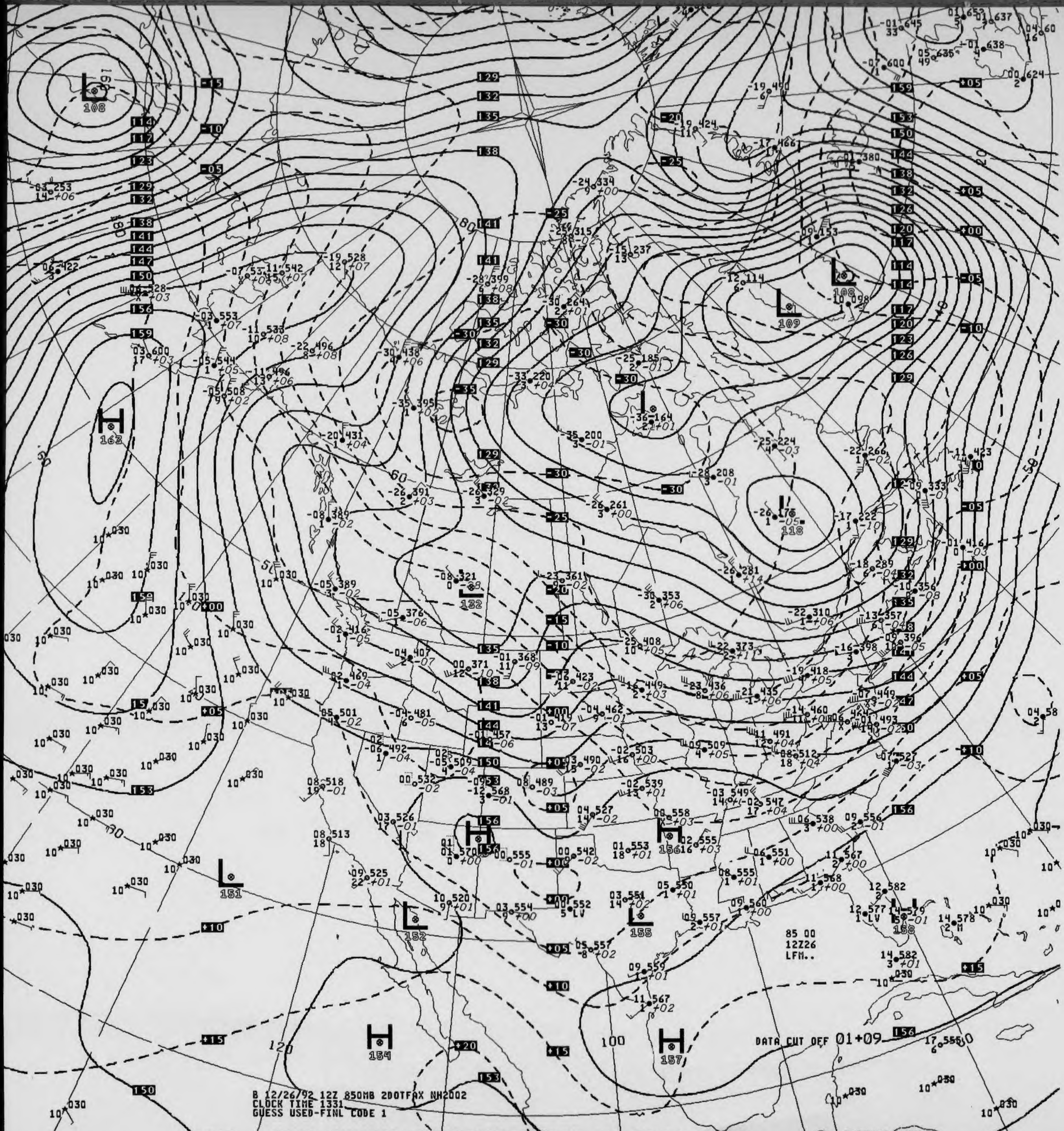
L 108
H 163
L 109
L 108
L 132
L 118
H 156
H 156
L 151
L 152
L 155
L 158
H 154
H 157
85 00
12Z26
LFM..
DATA CUT OFF 01+09
B 12/26/92 12Z 850MB 2DOTFAX NH2002
CLOCK TIME 1331
GUESS USED-FINL CODE 1
US DEPT OF COMMERCE
NOAA/NWS/NMC WASHINGTON

V435 .. 850MB ANALYSIS HEIGHTS/TEMPERATURE 12Z SAT 26 DEC 92

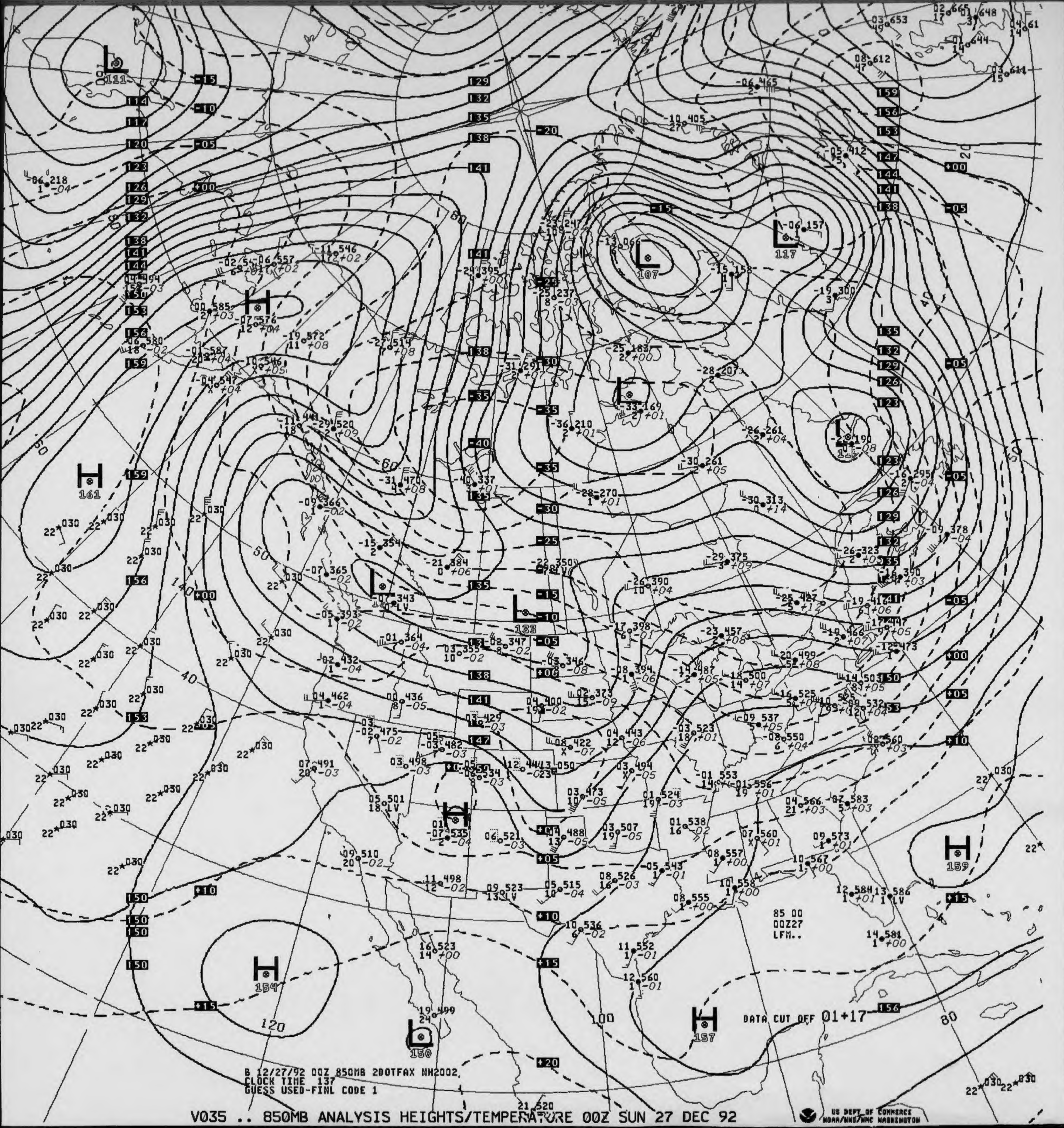
L 111
L 107
L 117
L 133
L 150
H 161
H 154
H 157
H 159
85 00
00Z27
LFM..
DATA CUT OFF 01+17
B 12/27/92 00Z 850MB 2DOTFAX NH2002,
CLOCK TIME 137
GUESS USED-FINL CODE 1
US DEPT OF COMMERCE
NOAA/NWS/NMC WASHINGTON

V035 .. 850MB ANALYSIS HEIGHTS/TEMPERATURE 00Z SUN 27 DEC 92

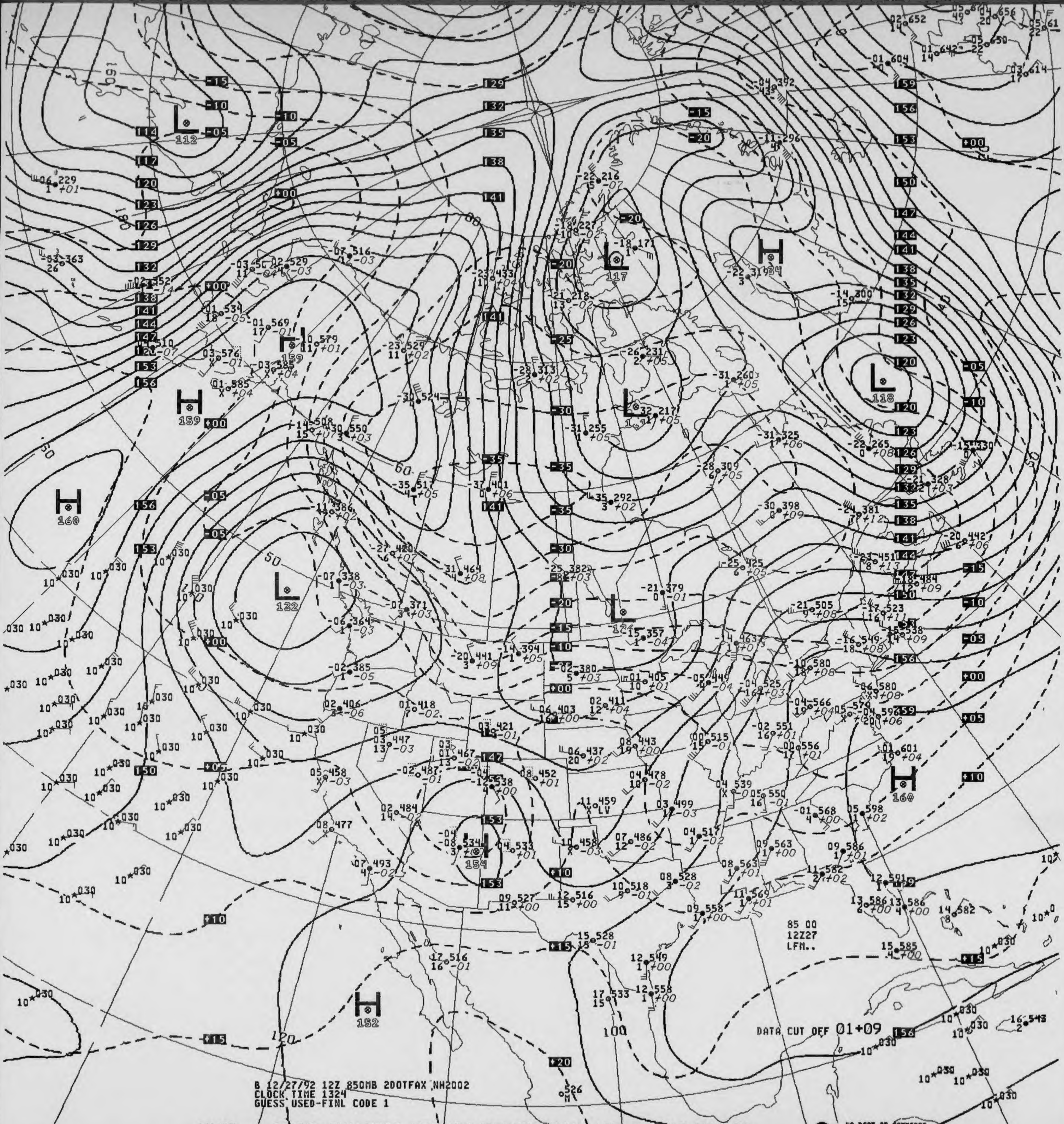

85 00
12Z27
LFM..

DATA CUT OFF 01+09

B 12/27/92 12Z 850MB 2DOTFAX NH2002
CLOCK TIME 1324
GUESS USED-FINL CODE 1

V435 .. 850MB ANALYSIS HEIGHTS/TEMPERATURE 12Z SUN 27 DEC 92

US DEPT OF COMMERCE
NOAA/NWS/NMC WASHINGTON

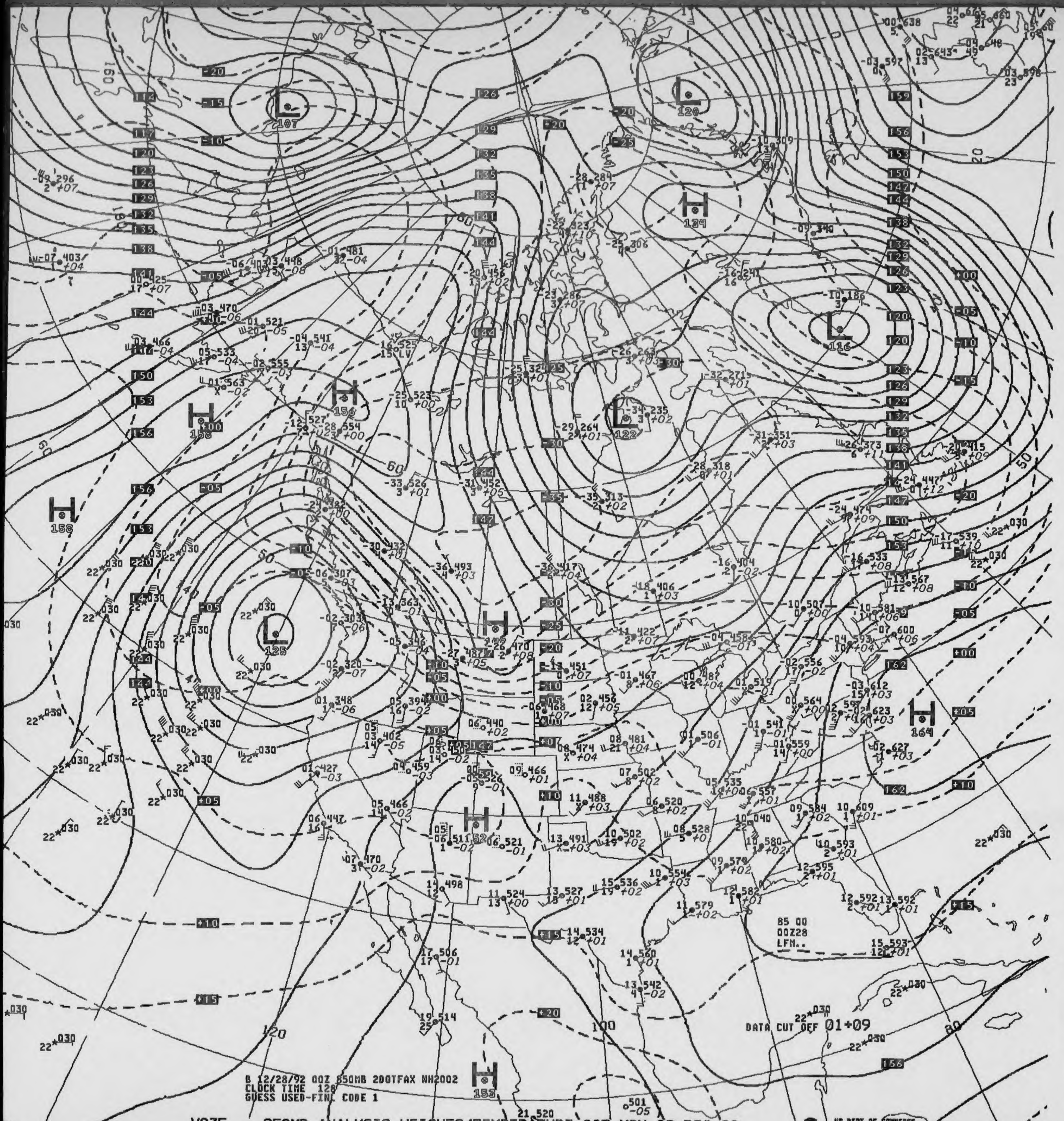
B 12/28/92 00Z 850MB 2DOTFAX NH2002
CLOCK TIME 128
GUESS USED-FINL CODE 1
DATA CUT OFF 01+09
85 00
00Z28
LFM..

V035 .. 850MB ANALYSIS HEIGHTS/TEMPERATURE 00Z MON 28 DEC 92

US DEPT OF COMMERCE
NOAA/NWS/NMC WASHINGTON

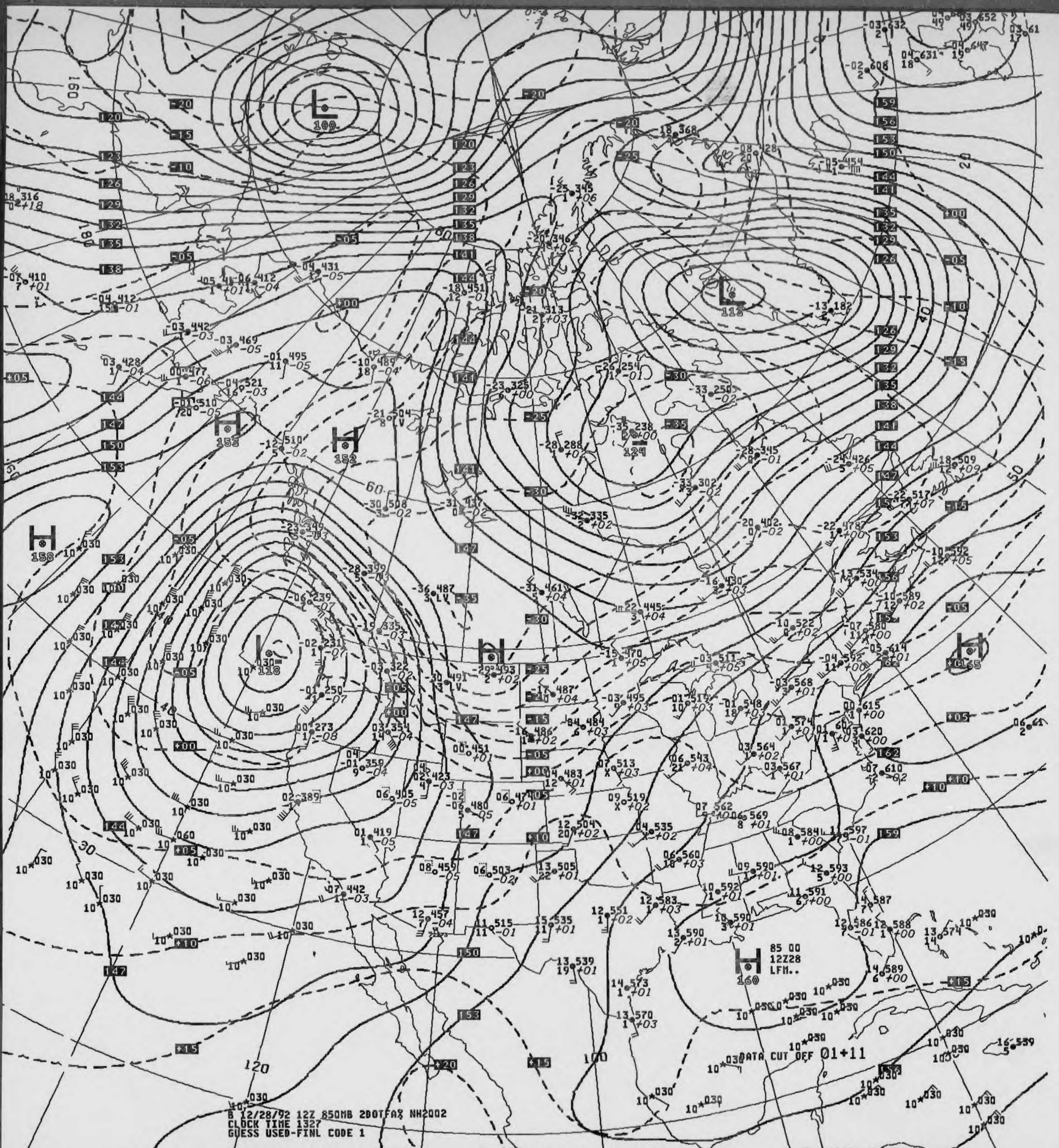
85 00
12Z28
LFM..
DATA CUT OFF 01+11
B 12/28/92 12Z 850MB 200TFAX NH2002
CLOCK TIME 1327
GUESS USED-FINL CODE 1

V435 .. 850MB ANALYSIS HEIGHTS/TEMPERATURE 12Z MON 28 DEC 92

US DEPT OF COMMERCE
NOAA/NWS/NMC WASHINGTON

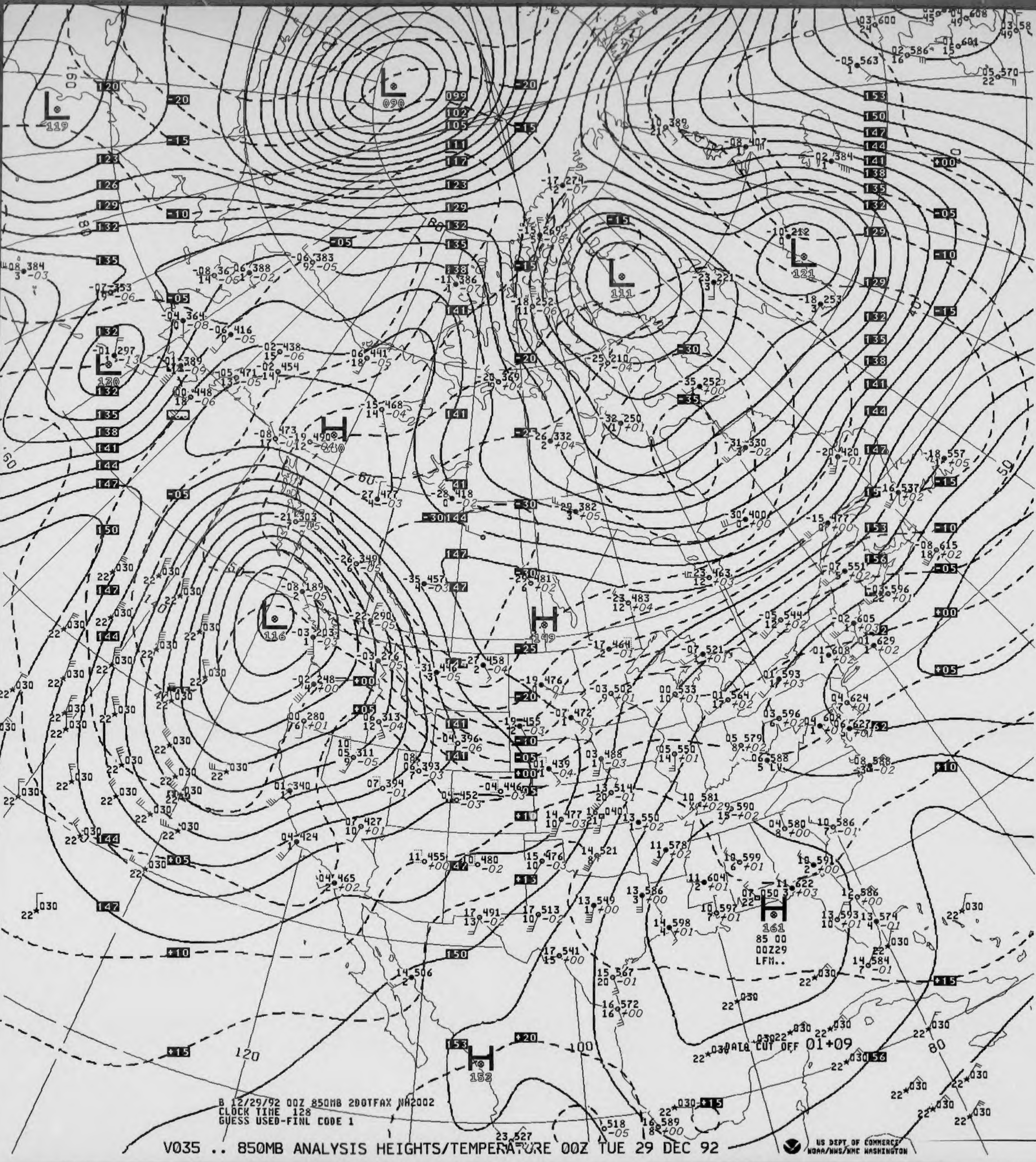
L
090
L
119
L
111
L
121
L
130
L
116
H
430
H
149
H
161
H
152
85 00
00Z29
LFM..
DATA CUT OFF 01+09
120
100
80
60
50
40
160
180

B 12/29/92 00Z 850MB 200TFAX NH2002
CLOCK TIME 128
GUESS USED-FINL CODE 1

V035 .. 850MB ANALYSIS HEIGHTS/TEMPERATURE 00Z TUE 29 DEC 92

US DEPT OF COMMERCE
NOAA/NWS/NMC WASHINGTON

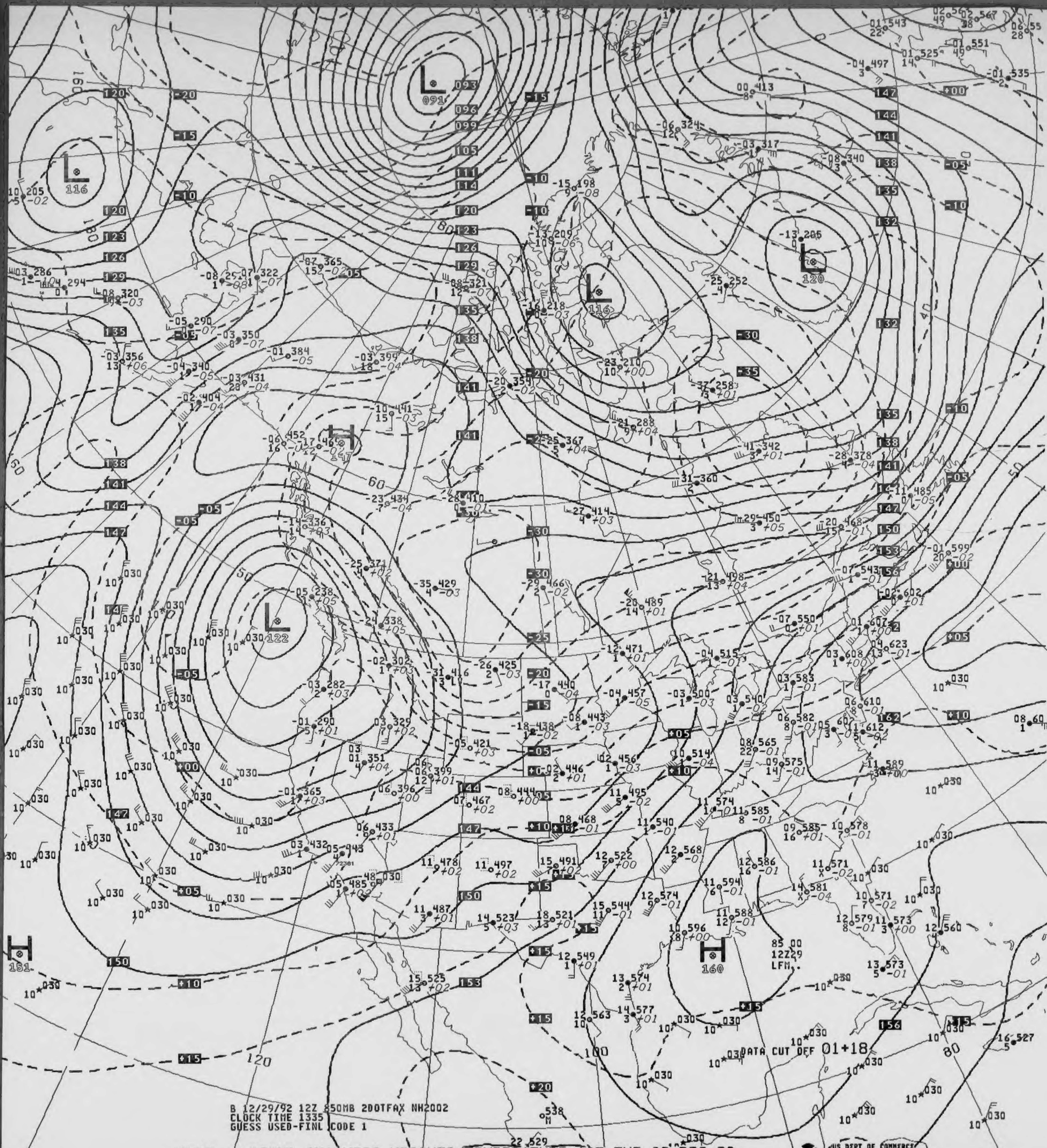
L 091
L 116
L 116
L 120
L 122
H 147
H 151
H 160
DATA CUT OFF 01+18
85 00
12Z29
LFM
B 12/29/92 12Z 850MB 200TFAX NH2002
CLOCK TIME 1335
GUESS USED-FINL CODE 1

V435 .. 850MB ANALYSIS HEIGHTS/TEMPERATURE 12Z TUE 29 DEC 92

US DEPT OF COMMERCE
NOAA/NWS/NMC WASHINGTON

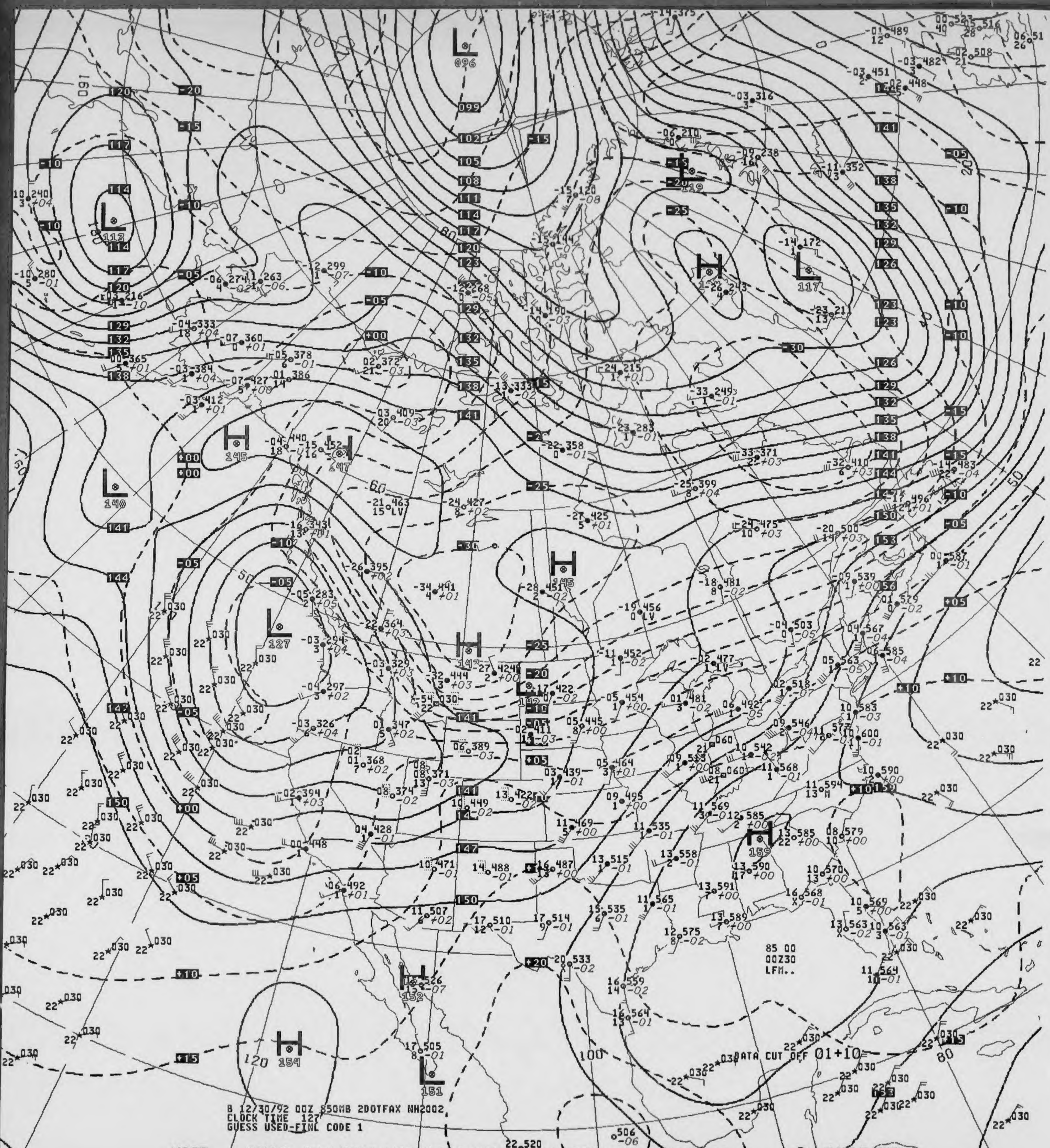

B 12/30/92 00Z 850MB 2DOTFAX NH2002
CLOCK TIME 127
GUESS USED-FINL CODE 1
85 00
00Z30
LFM..
DATA CUT OFF 01+10
L 096
L 113
L 140
L 127
L 119
L 117
L 151
H 145
H 147
H 145
H 142
H 159
H 152
H 154
US DEPT OF COMMERCE
NOAA/NWS/NMC WASHINGTON

V035 .. 850MB ANALYSIS HEIGHTS/TEMPERATURE 00Z WED 30 DEC 92

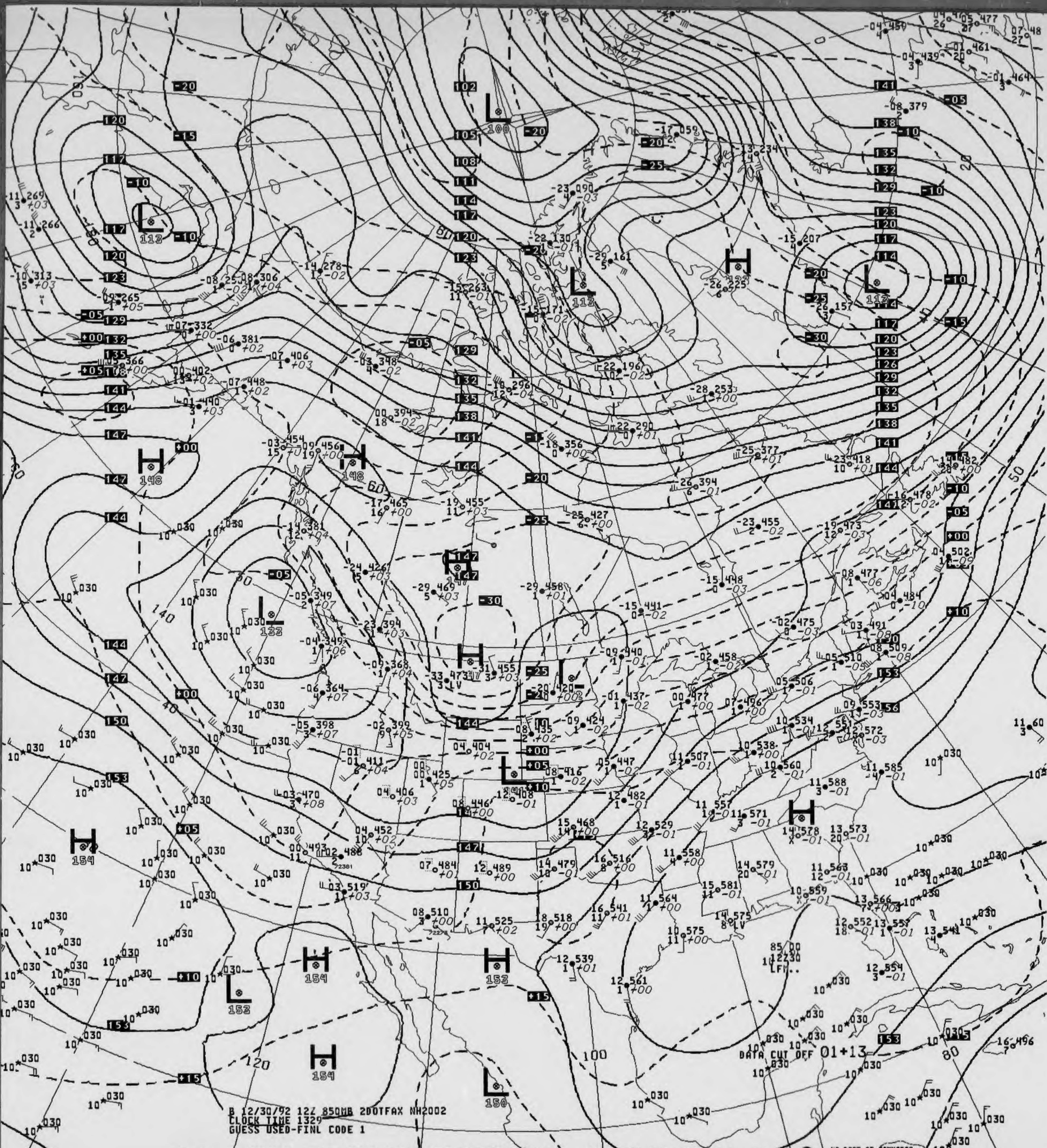
B 12/30/92 12Z 850MB 200TFAX NH2002
CLOCK TIME 1329
GUESS USED-FINL CODE 1
DATA CUT OFF 01+13
H
L
148
133
112
113
100
154
152
153
150

V435 .. 850MB ANALYSIS HEIGHTS/TEMPERATURE 12Z WED 30 DEC 92

US DEPT OF COMMERCE
NOAA/NWS/NMC WASHINGTON

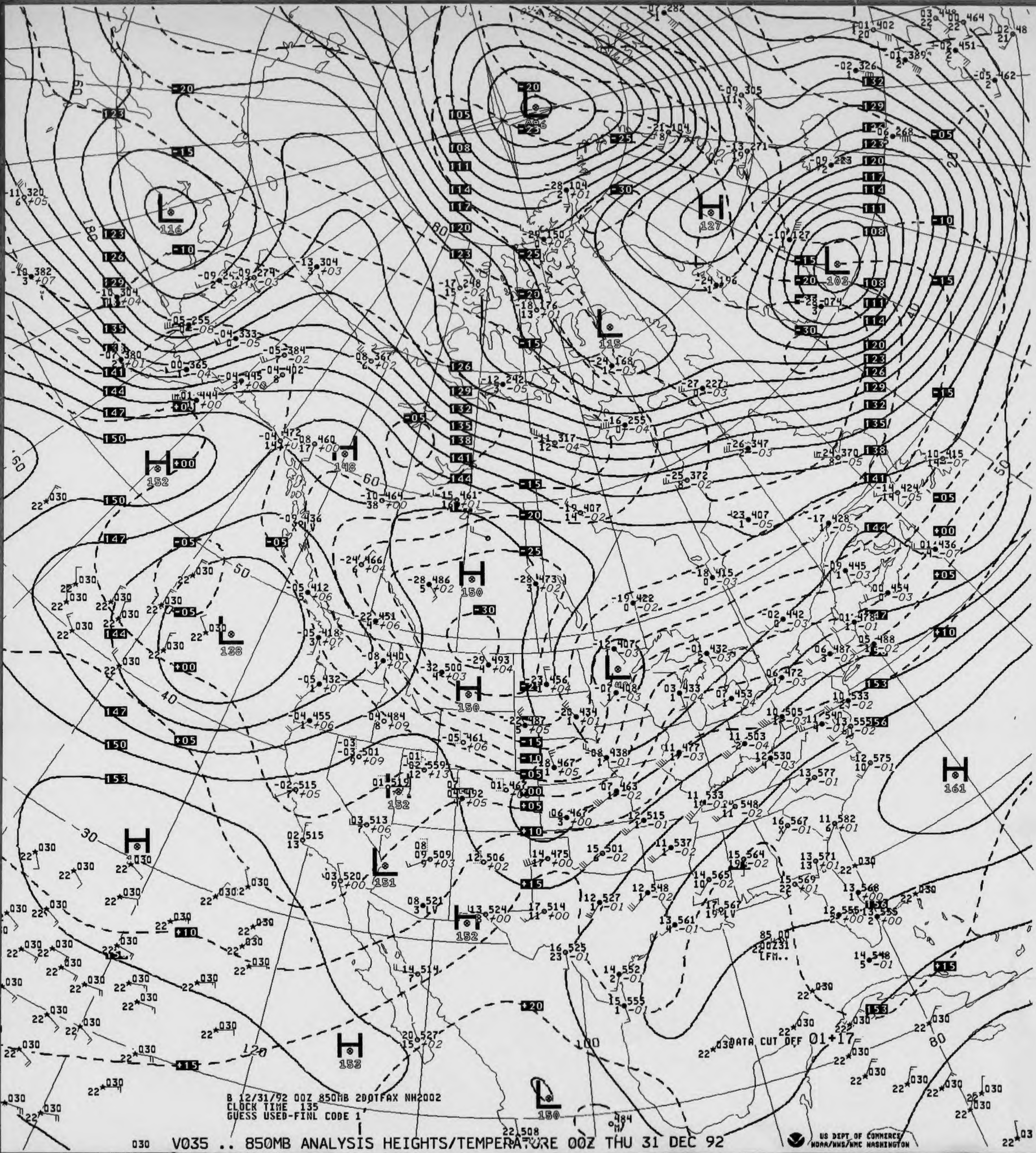
B 12/31/92 00Z 850MB 2DOTFAX NH2002
CLOCK TIME 135
GUESS USED-FINL CODE 1
DATA CUT OFF 01+17
85 00
200231
LFM..
H 127
L 103
L 116
L 115
H 152
H 148
H 150
L 138
H 150
L 151
H 152
H 152
H 161
L 150
US DEPT OF COMMERCE
NOAA/NWS/NMC WASHINGTON

030 V035 .. 850MB ANALYSIS HEIGHTS/TEMPERATURE 00Z THU 31 DEC 92

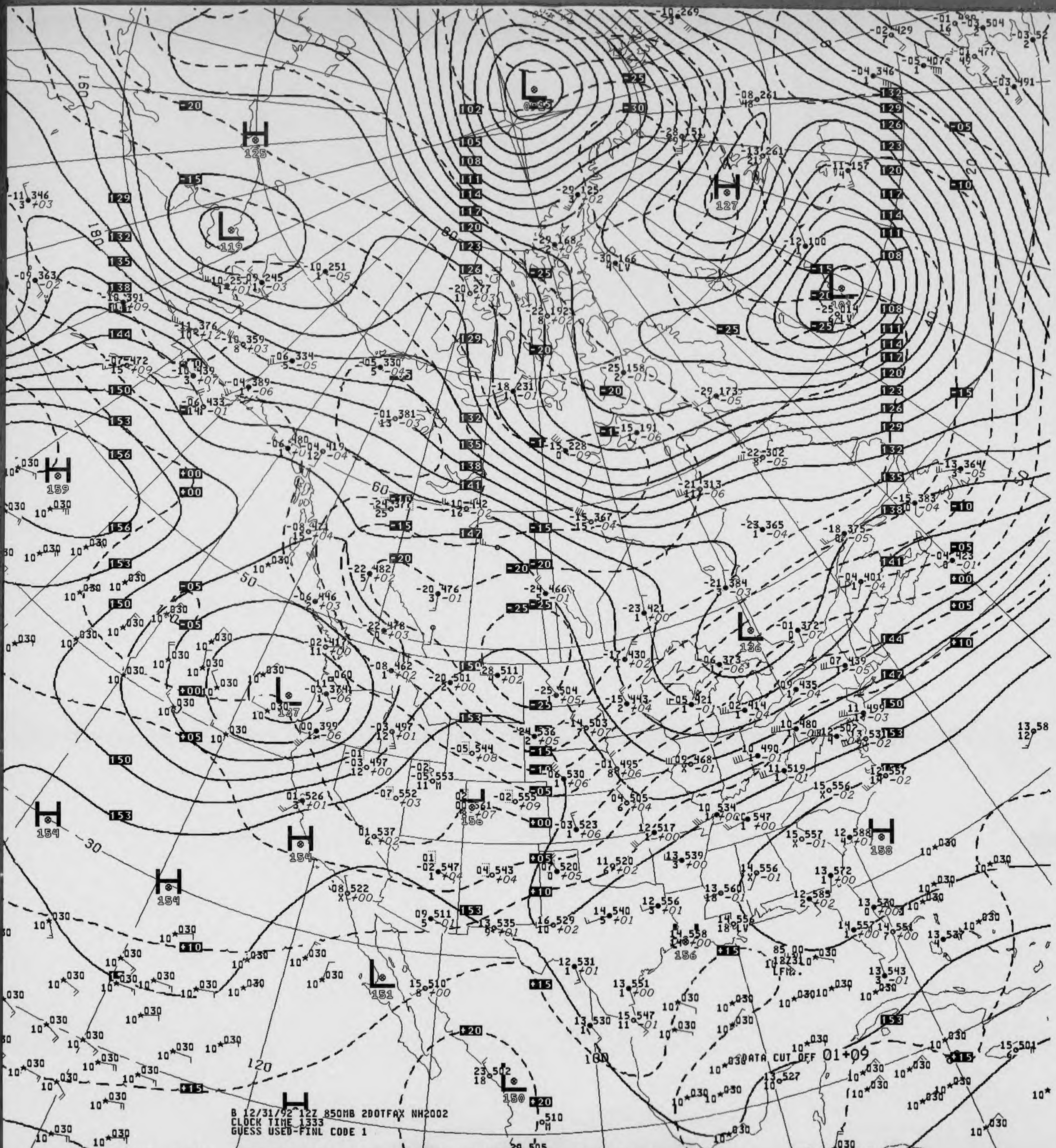

B 12/31/92 12Z 850MB 2DOTFAX NH2002
CLOCK TIME 1333
GUESS USED-FINL CODE 1

V435 .. 850MB ANALYSIS HEIGHTS/TEMPERATURE 12Z THU 31 DEC 92

US DEPT OF COMMERCE
NOAA/NWS/NMC WASHINGTON

Rev. 8- 83)

National Oceanic and Atmospheric Administrat
National Environmental Satellite, Data, and Informati
National Climatic Data Center

DEPARTMENT OF COMMERCE
UNITED STATES OF AMERICA

700 MB CONSTANT PRESSURE CHARTS

NORTH AMERICAN NMC

ALL RECORDS ARE THE BEST AVAILABLE FOR FILMING

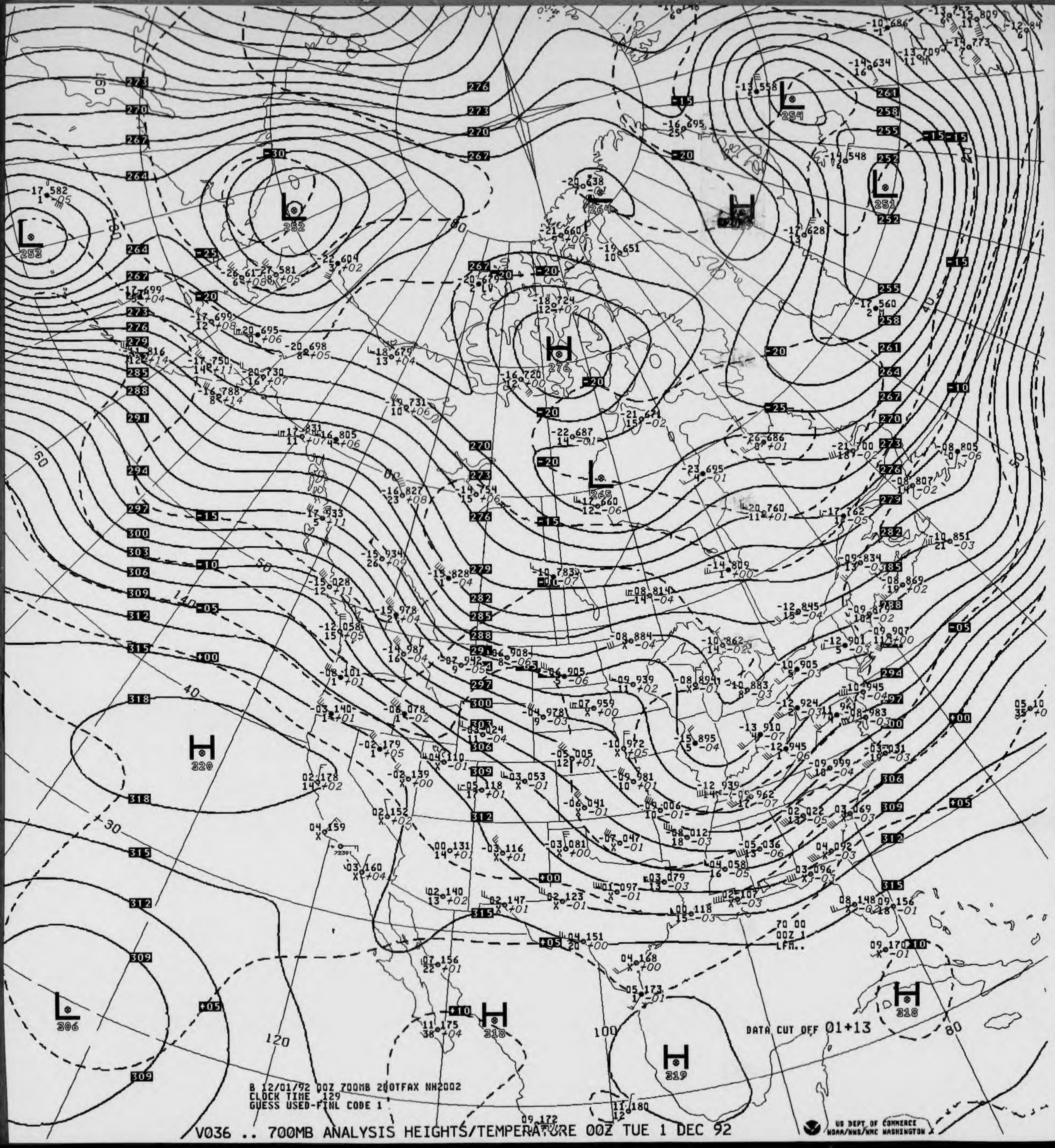
DATA CUT OFF 01+13
70 00
00Z 1
LFM..
US DEPT OF COMMERCE
NOAA/NWS/NMC WASHINGTON
L 253
L 252
L 254
L 251
H 276
L 265
H 320
L 306
H 318
H 319
H 318

B 12/01/92 00Z 700MB 20TFAX NH2002
CLOCK TIME 129
GUESS USED-FINL CODE 1

V036 .. 700MB ANALYSIS HEIGHTS/TEMPERATURE 00Z TUE 1 DEC 92

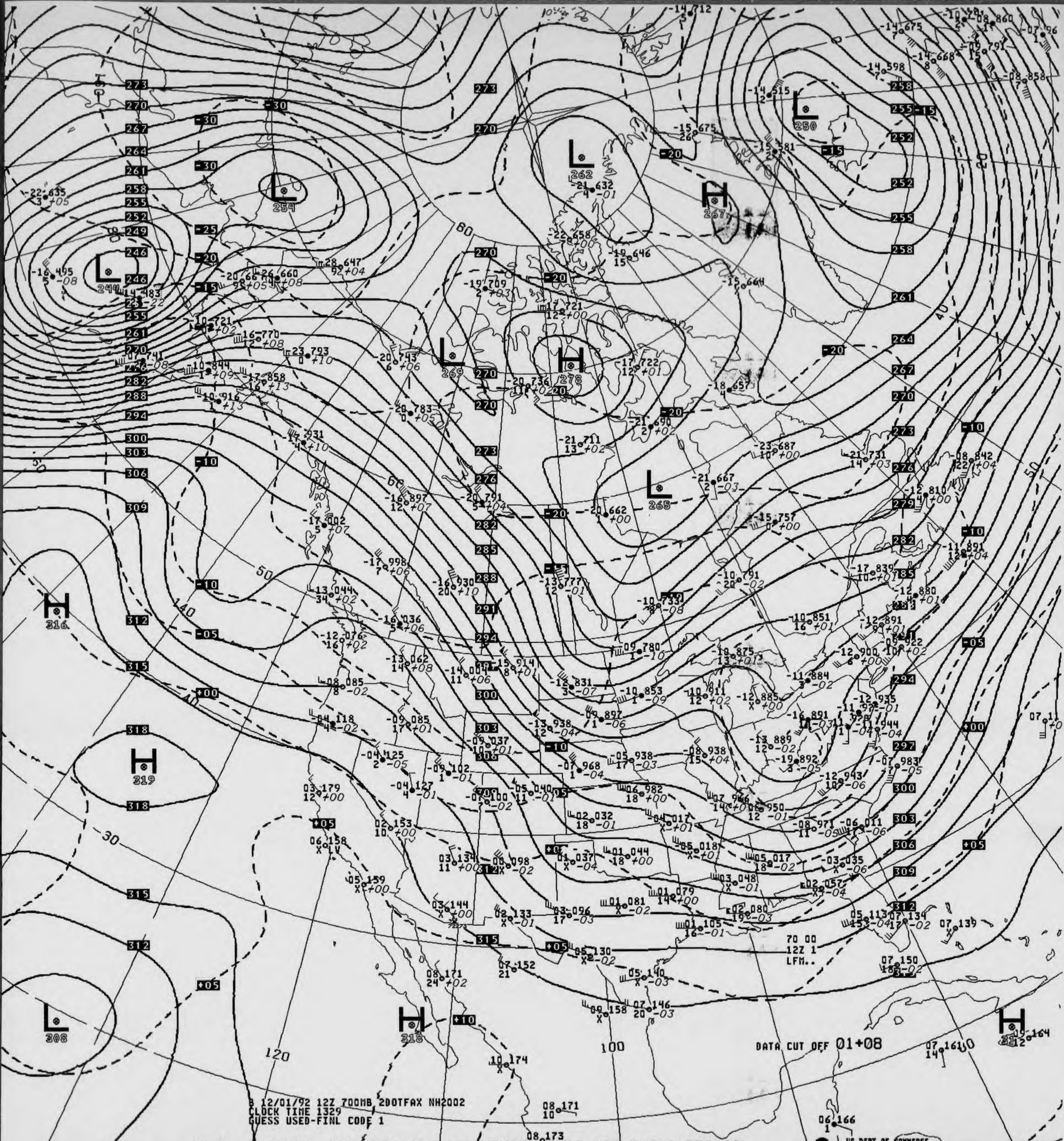
L 254
L 244
L 262
H 267
L 250
L 269
H 278
L 265
H 316
H 319
L 308
H 318
H 21
DATA CUT OFF 01+08
70 00
12Z 1
LFM..
120
100
60
50
40
30

8 12/01/92 12Z 700MB 200TFAX NH2002
CLOCK TIME 1329
GUESS USED-FINL CODE 1

V436 .. 700MB ANALYSIS HEIGHTS/TEMPERATURE 12Z TUE 1 DEC 92

US DEPT OF COMMERCE
NOAA/NWS/NMC WASHINGTON

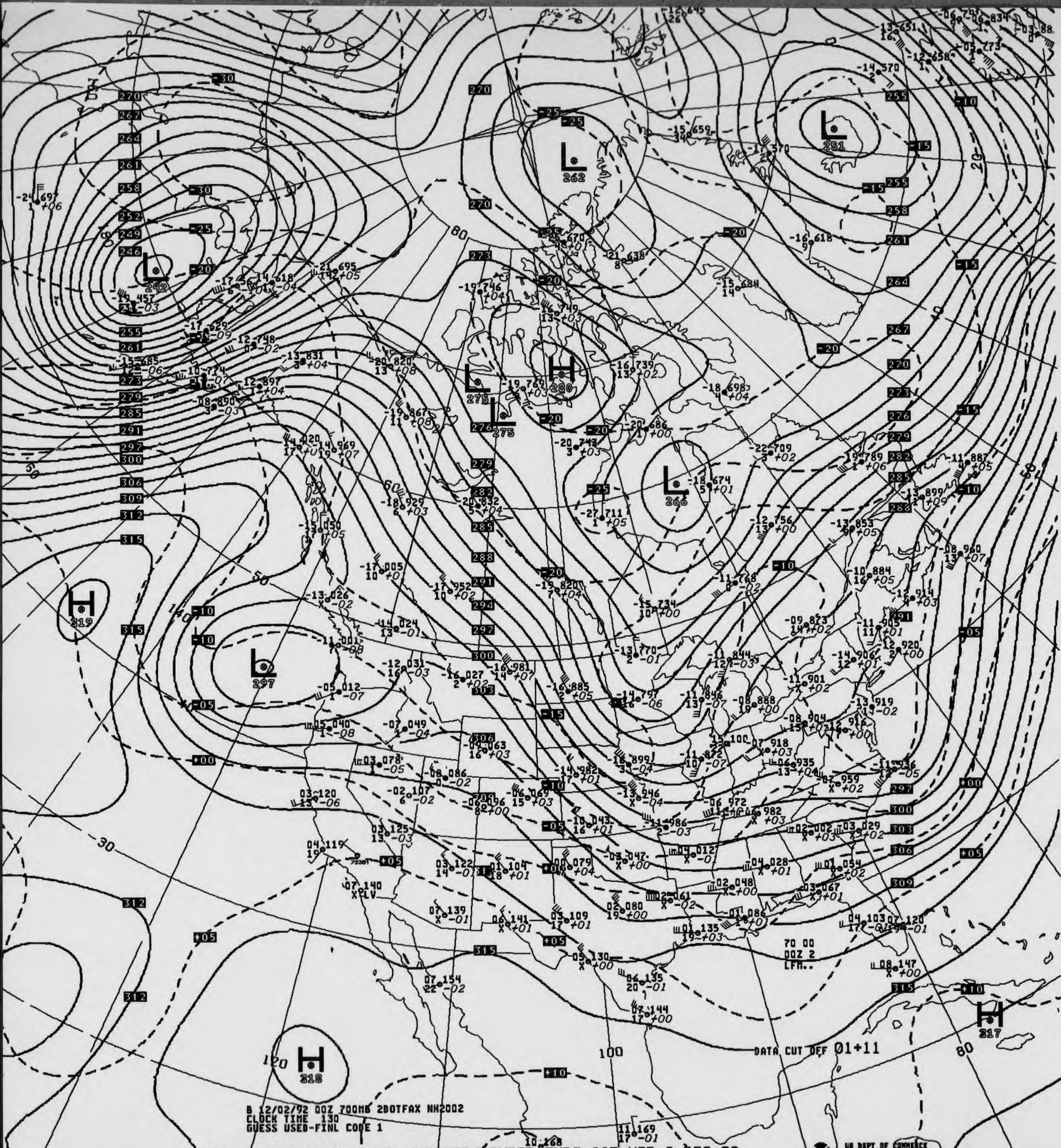
B 12/02/92 00Z 700MB 2D0TFAX NH2002
CLOCK TIME 130
GUESS USED-FINL CODE 1
DATA CUT OFF 01+11
70 00
00Z 2
LFM..
US DEPT OF COMMERCE
NOAA/NWS/NMC WASHINGTON
L 242
L 262
L 251
H 280
L 275
L 275
L 266
H 319
L 297
H 318
H 317

V036 .. 700MB ANALYSIS HEIGHTS/TEMPERATURE 00Z WED 2 DEC 92

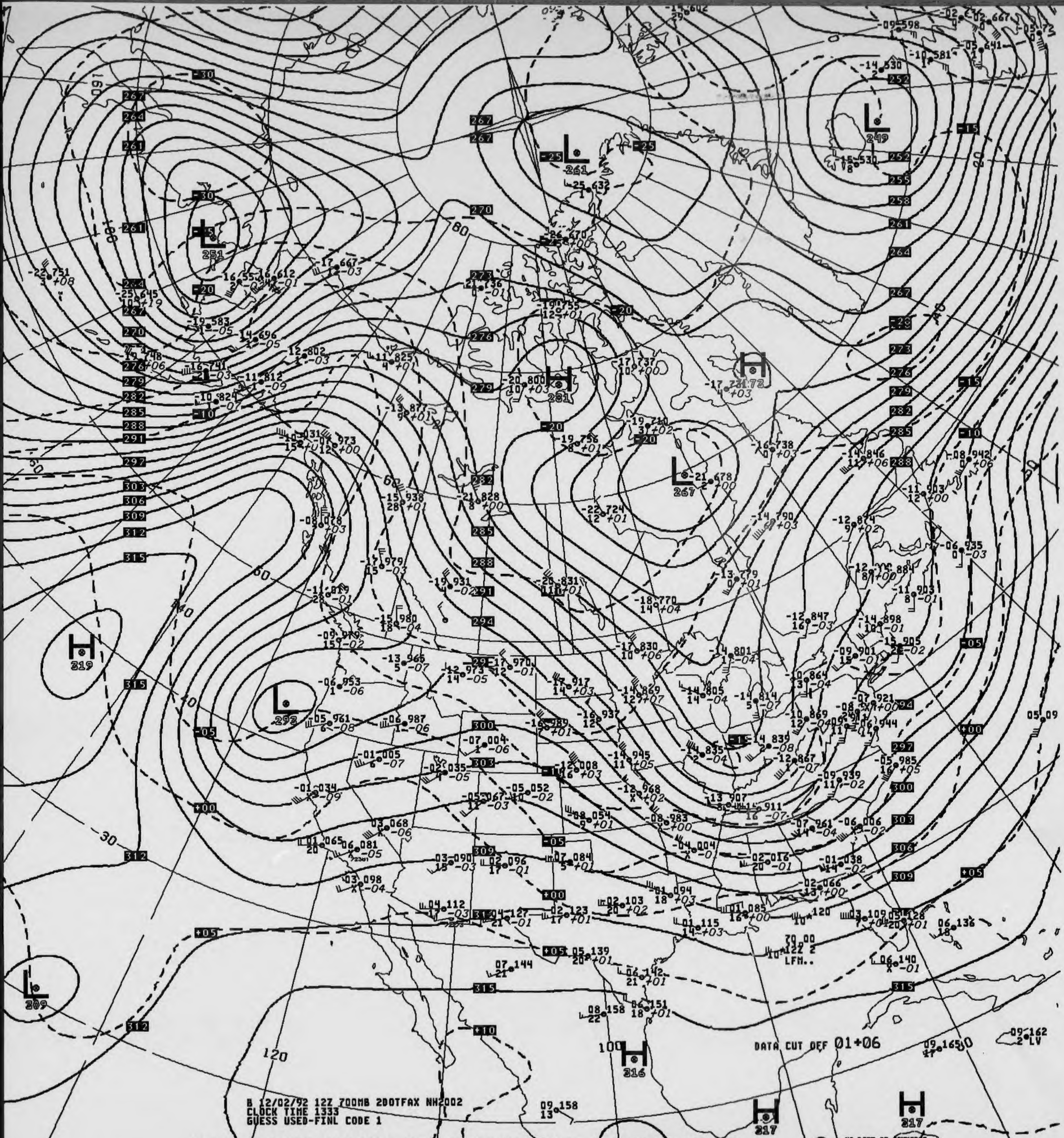

L 251
L 261
L 249
H 281
H
L 267
H 319
L 292
L 309
H 316
H 317
H 317
DATA CUT OFF 01+06
B 12/02/92 12Z 700MB 2DOTFAX NH2002
CLOCK TIME 1333
GUESS USED-FINL CODE 1
70.00
12Z 2
LFM..
US DEPT OF COMMERCE
NOAA/NWS/NMC WASHINGTON

V436 .. 700MB ANALYSIS HEIGHTS/TEMPERATURE 12Z WED 2 DEC 92

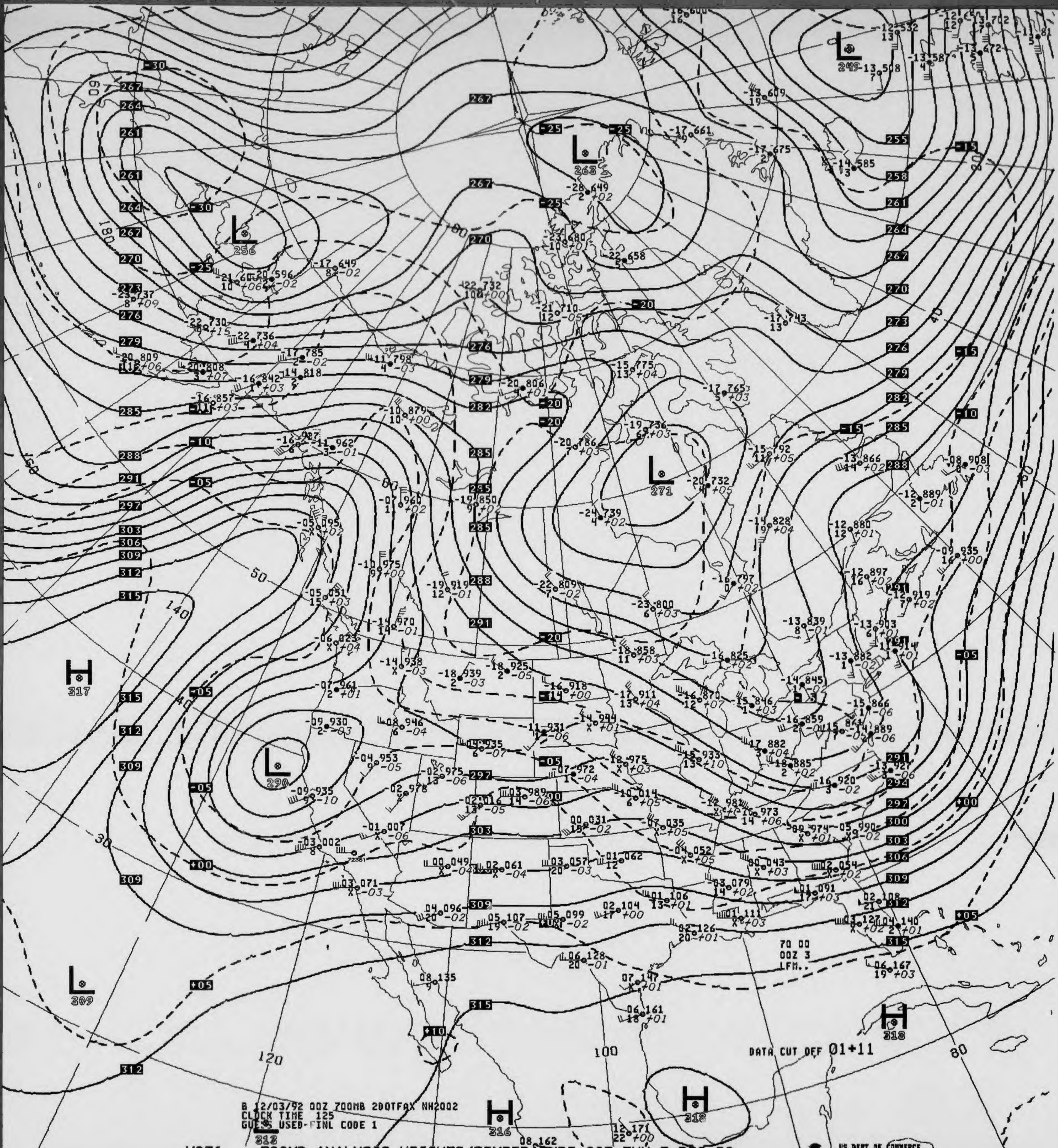

L 249
L 262
L 256
L 271
L 290
L 309
H 317
H 318
H 316
H 318
H 312
DATA CUT OFF 01+11
70 00
00Z 3
LFM..
267
264
261
270
273
276
279
282
285
288
291
294
297
300
303
306
309
312
315
-30
-25
-20
-15
-10
-05
+00
+05
+10
60
50
40
30
180
160
140
120
100
80

B 12/03/92 00Z 700MB 2DOTFAX NH2002
CLOCK TIME 125
GUESS USED-FINL CODE 1

V036 .. 700MB ANALYSIS HEIGHTS/TEMPERATURE 00Z THU 3 DEC 92

US DEPT OF COMMERCE
NOAA/NWS/NMC WASHINGTON

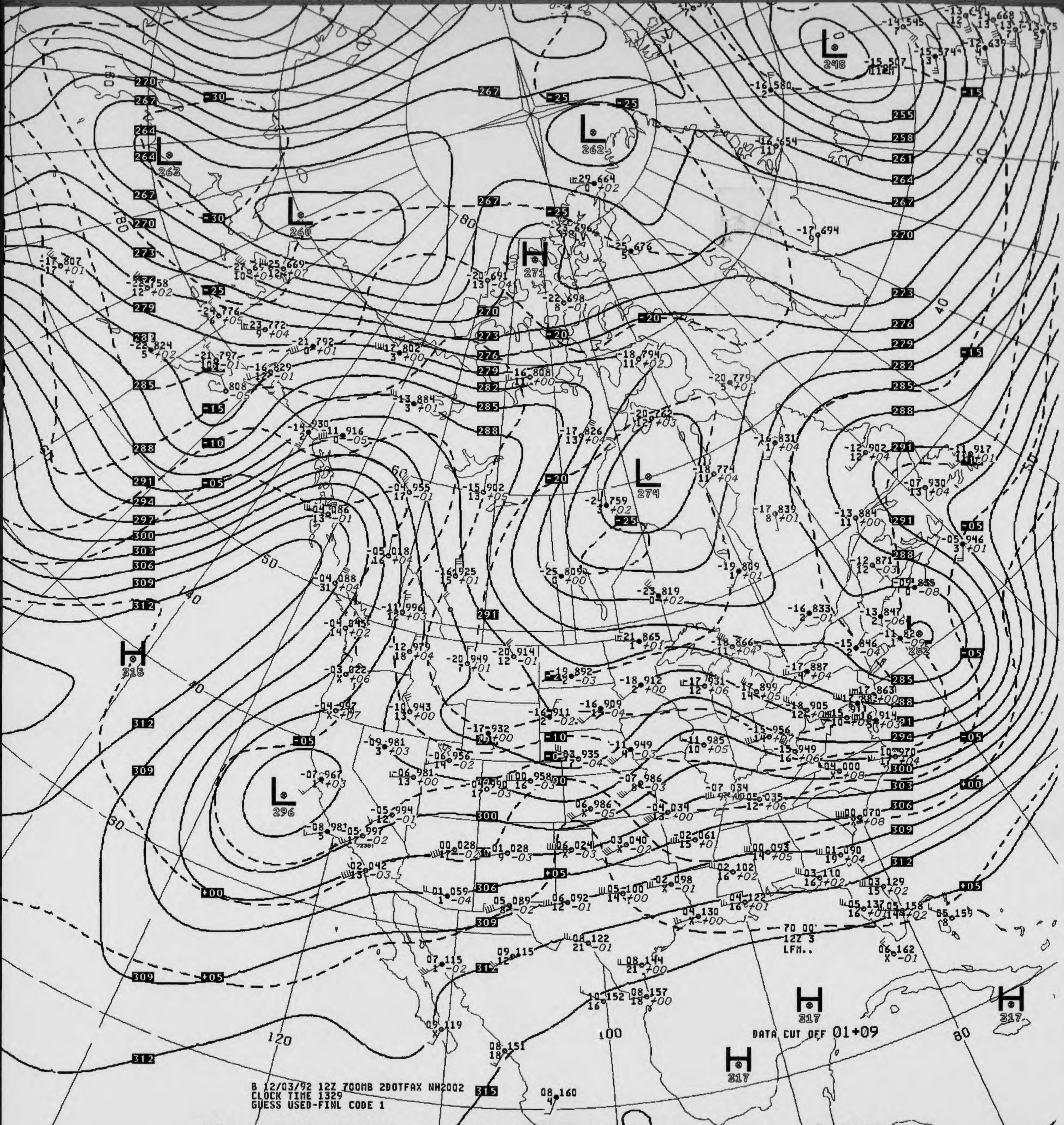
L 248
L 262
L 263
L 260
H 271
L 274
L 282
L 296
H 315
H 317
H 317
H 317
DATA CUT OFF 01+09
70 00
12Z 3
LFM..
120
100
80

B 12/03/92 12Z 700MB 2DOTFAX NH2002
CLOCK TIME 1329
GUESS USED-FINL CODE 1

V436 .. 700MB ANALYSIS HEIGHTS/TEMPERATURE 12Z THU 3 DEC 92

US DEPT OF COMMERCE
NOAA/NWS/NMC WASHINGTON

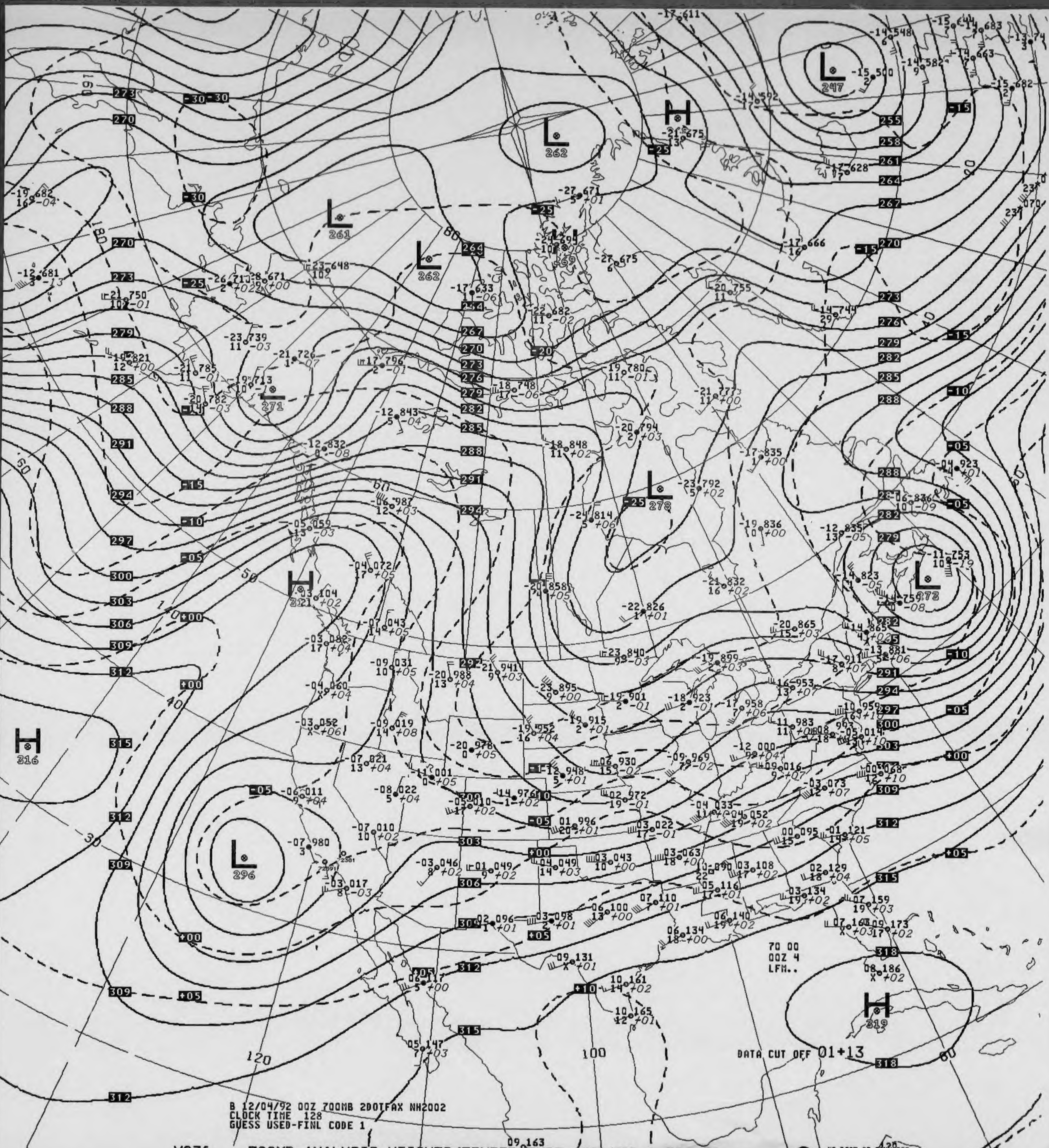
L
247
H
L
262
L
261
L
262
L
271
L
278
H
321
L
273
H
316
L
296
H
319
-30
-25
-20
-15
-10
-05
+00
+05
+10
255
258
261
264
267
270
273
276
279
282
285
288
291
294
297
300
303
306
309
312
315
318
160
180
140
120
100
80
60
50
40
30
20
10

B 12/04/92 00Z 700MB 2DOTFAX NH2002
CLOCK TIME 128
GUESS USED-FINL CODE 1

70 00
00Z 4
LFM..

DATA CUT OFF 01+13

V036 .. 700MB ANALYSIS HEIGHTS/TEMPERATURE 00Z FRI 4 DEC 92

US DEPT OF COMMERCE
NOAA/NWS/NMC WASHINGTON

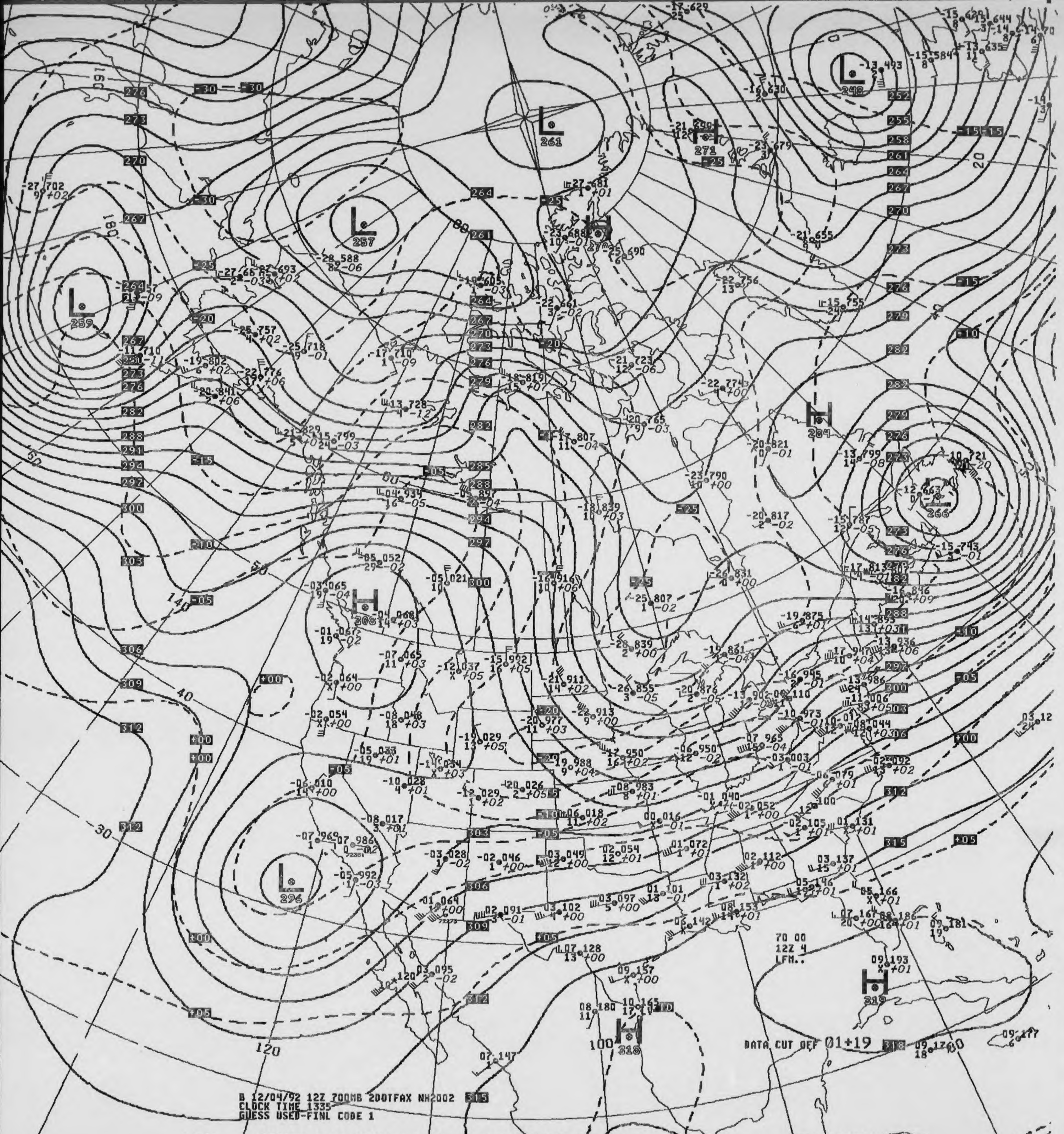
L 261
L 257
L 259
L 248
H 271
H 284
H 308
L 266
L 296
H 318
H 319
B 12/04/92 12Z 700MB 2DOTFAX NH2002
CLOCK TIME 1335
GUESS USED-FINL CODE 1
70 00
12Z 4
LFM..
DATA CUT OFF 01+19
US DEPT OF COMMERCE
NOAA/NWS/NMC WASHINGTON

V436 .. 700MB ANALYSIS HEIGHTS/TEMPERATURE 12Z FRI 4 DEC 92

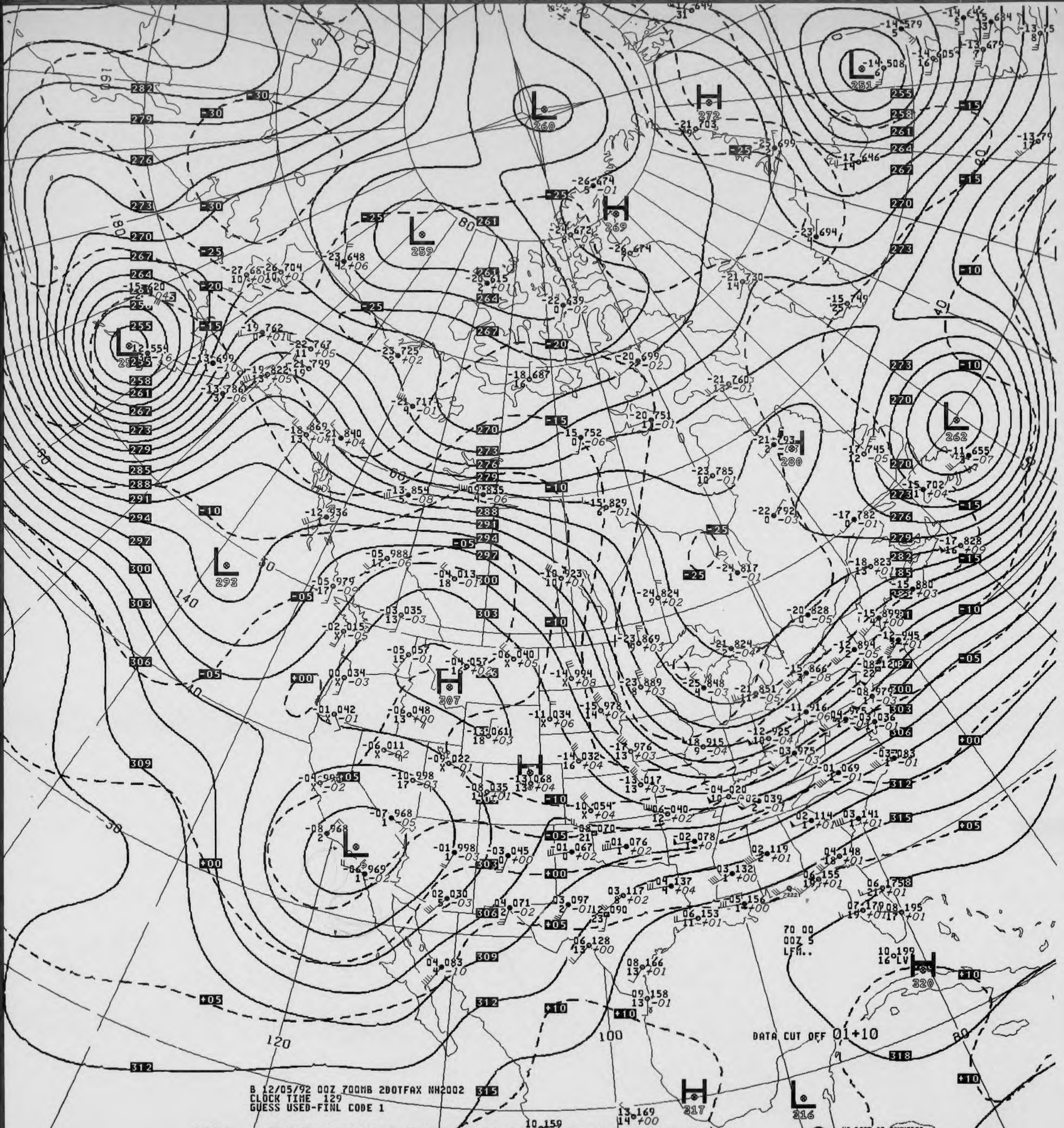
B 12/05/92 00Z 700MB 2DOTFAX NH2002
CLOCK TIME 129
GUESS USED-FINL CODE 1
DATA CUT OFF 01+10
70 00
00Z 5
LFM..
80
100
120
140
160
180

V036 .. 700MB ANALYSIS HEIGHTS/TEMPERATURE 00Z SAT 5 DEC 92

US DEPT OF COMMERCE
NOAA/NWS/NMC WASHINGTON

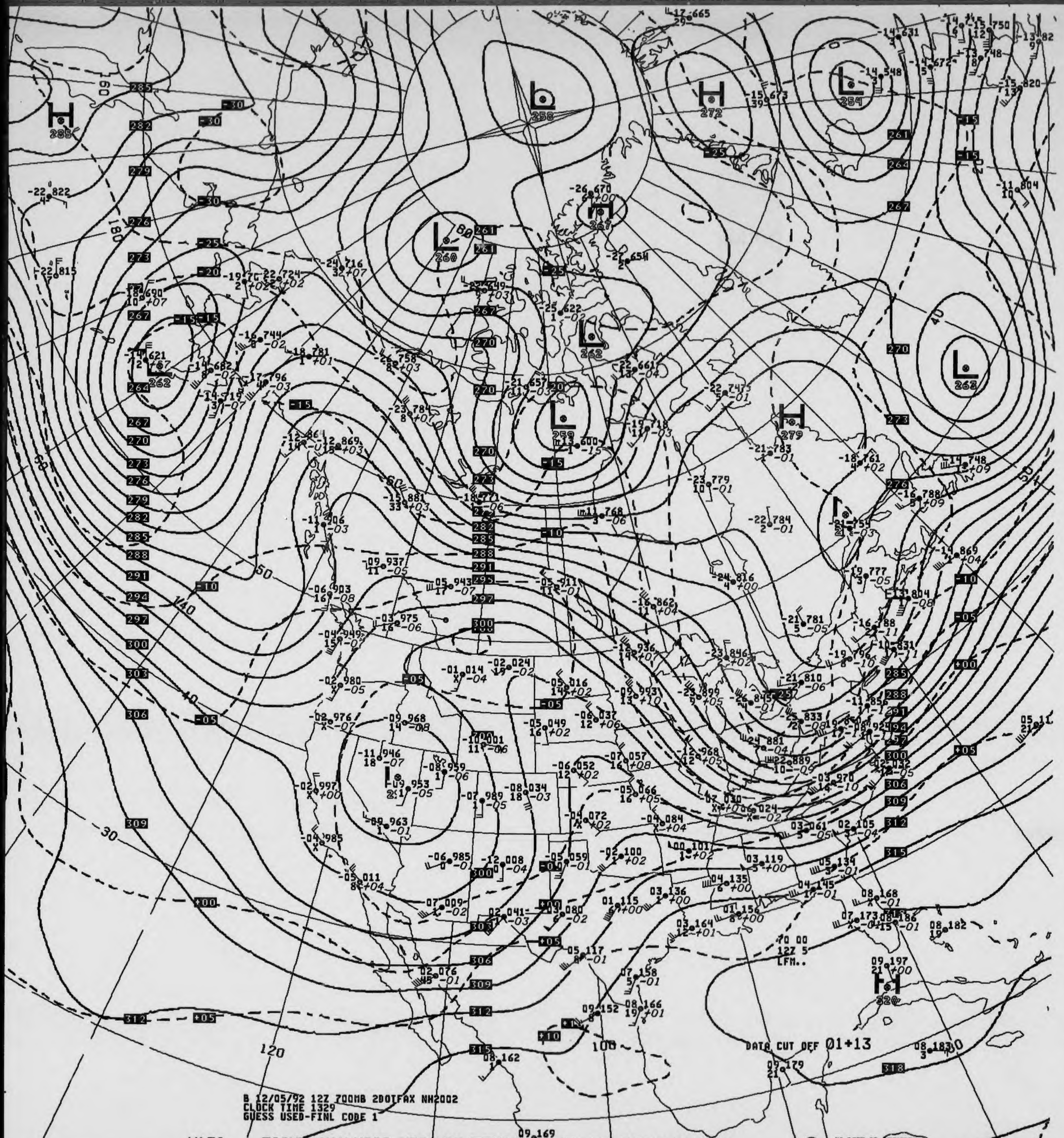
H
285
L
258
H
272
L
254
L
260
L
267
L
262
L
262
L
262
L
259
H
279
L
H
320
70 00
12Z 5
LFM..
DATA CUT OFF 01+13

B 12/05/92 12Z 700MB 200TFAX NH2002
CLOCK TIME 1329
GUESS USED-FINL CODE 1

V436 .. 700MB ANALYSIS HEIGHTS/TEMPERATURE 12Z SAT 5 DEC 92

US DEPT OF COMMERCE
NOAA/NWS/NMC WASHINGTON

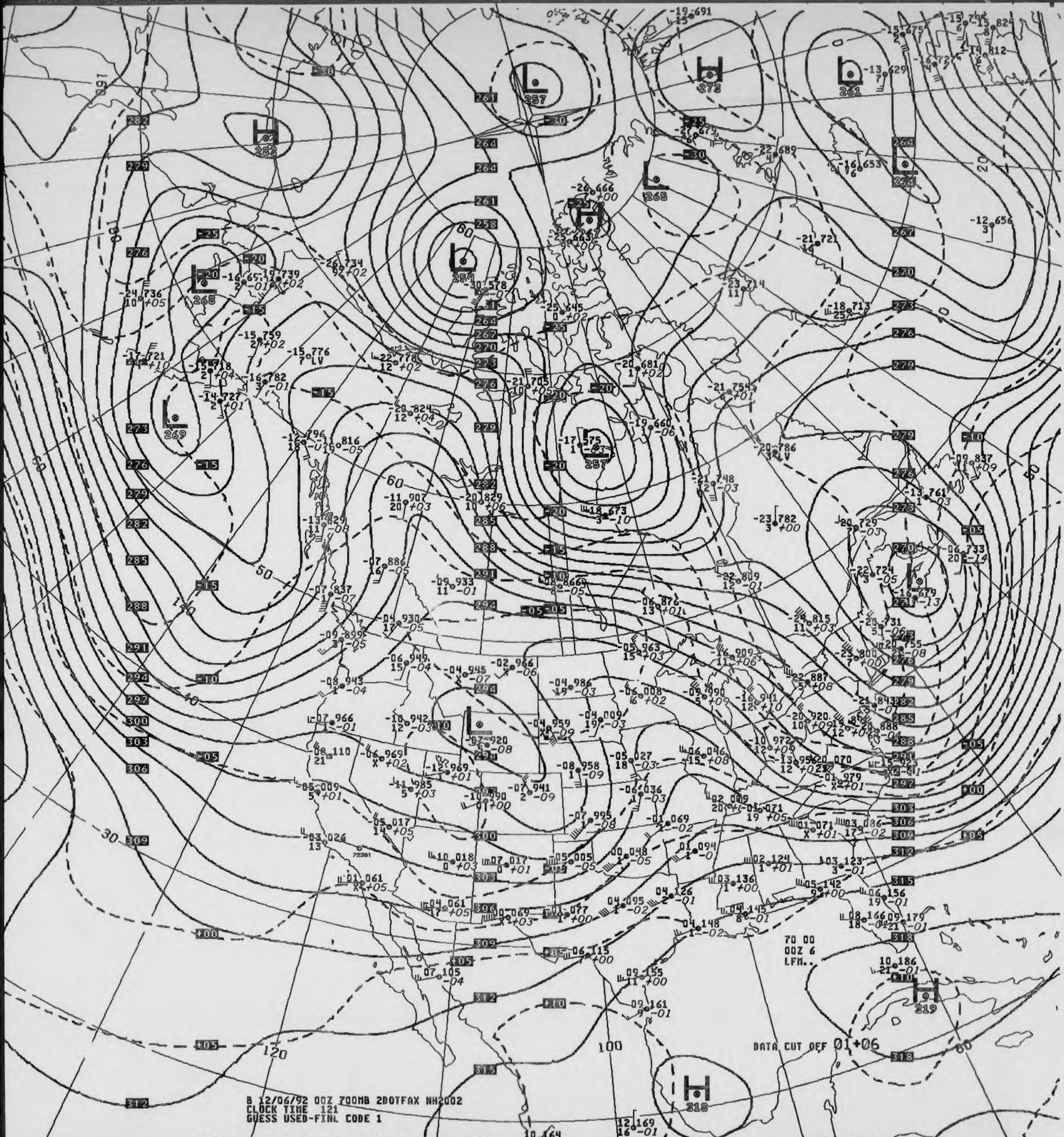
B 12/06/92 00Z 700MB 2DOTFAX NH2002
CLOCK TIME 121
GUESS USED-FINL CODE 1
70 00
00Z 6
LFM..
DATA CUT OFF 01+06
H
L
257
272
261
263
265
254
268
269
257
279
319
318
120
100
60
50
30
140
160
180
US DEPT OF COMMERCE
NOAA/NWS/NMC WASHINGTON

V036 .. 700MB ANALYSIS HEIGHTS/TEMPERATURE 00Z SUN 6 DEC 92

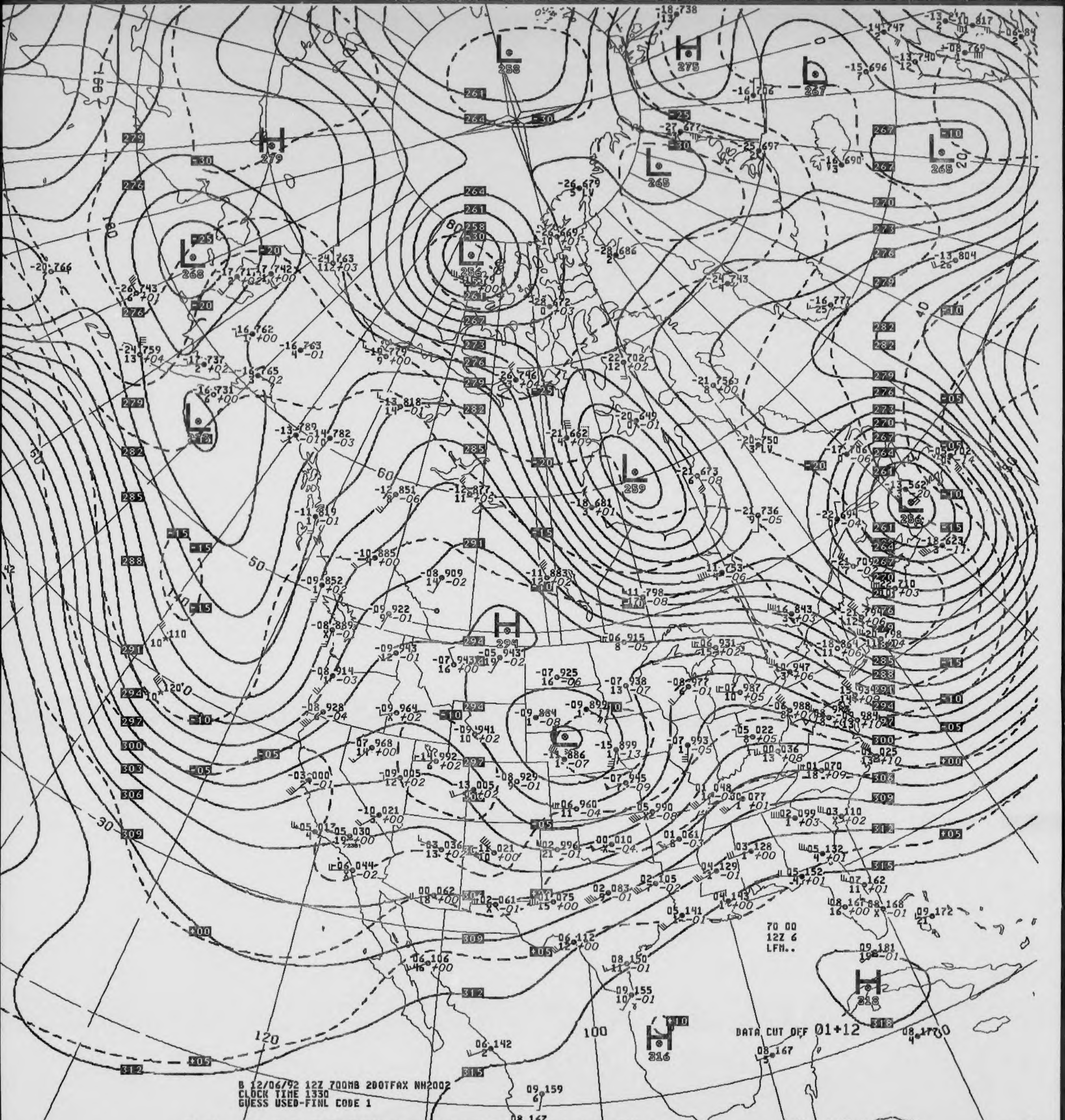
B 12/06/92 12Z 700MB 2DOTFAX NH2002
CLOCK TIME 1330
GUESS USED-FINL CODE 1
70 00
12Z 6
LFM..
DATA CUT OFF 01+12

V436 .. 700MB ANALYSIS HEIGHTS/TEMPERATURE 12Z SUN 6 DEC 92

US DEPT OF COMMERCE
NOAA/NWS/NMC WASHINGTON

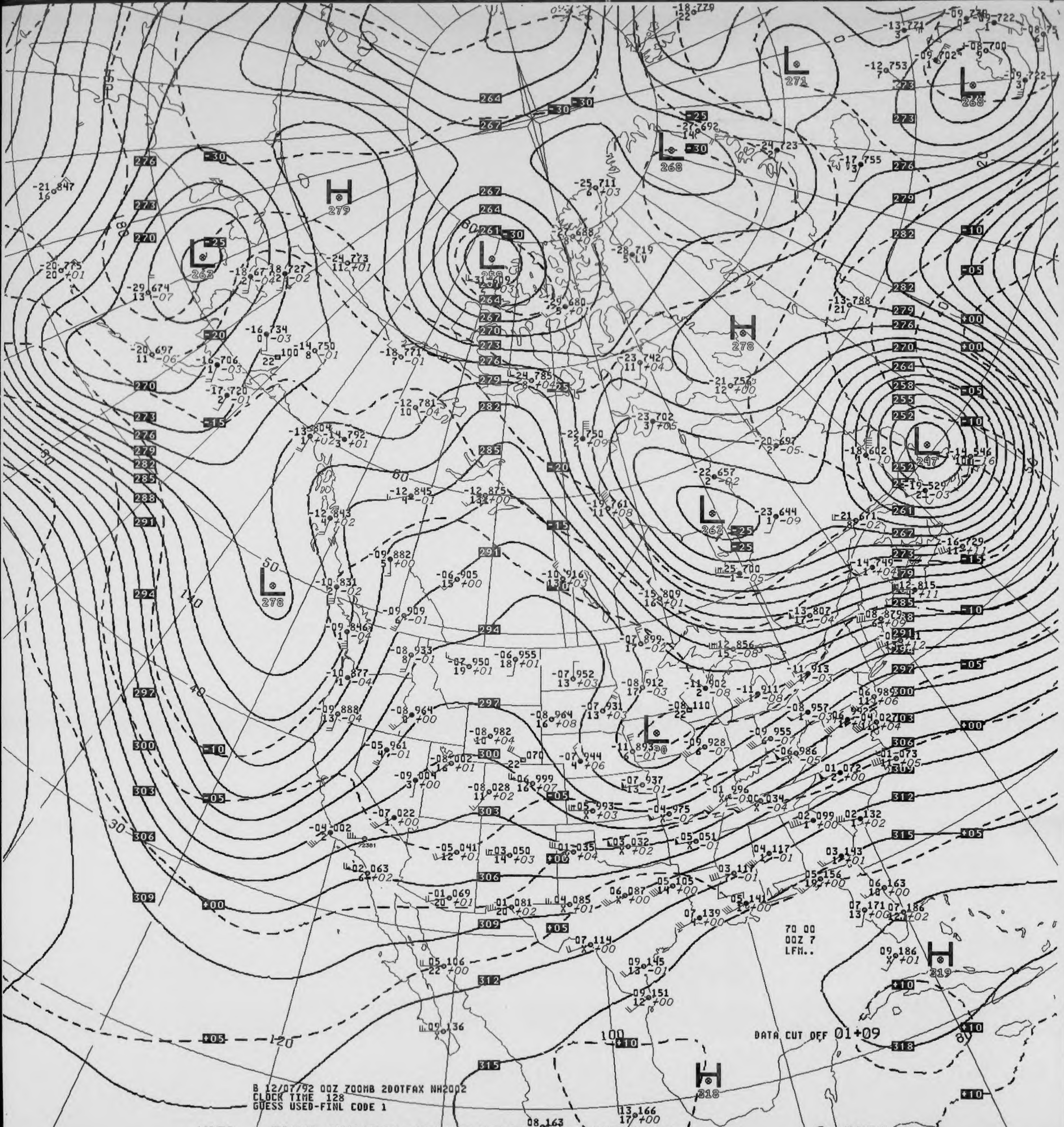
B 12/07/92 00Z 700MB 200TFAX NH2002
CLOCK TIME 128
GUESS USED-FINL CODE 1
DATA CUT OFF 01+09
70 00
00Z 7
LFM..
L 271
L 268
L 268
H 279
L 263
L 259
H 278
L 247
L 263
L 278
L
H 319
H 318
US DEPT OF COMMERCE
NOAA/NWS/NMC WASHINGTON

V036 .. 700MB ANALYSIS HEIGHTS/TEMPERATURE 00Z MON 7 DEC 92

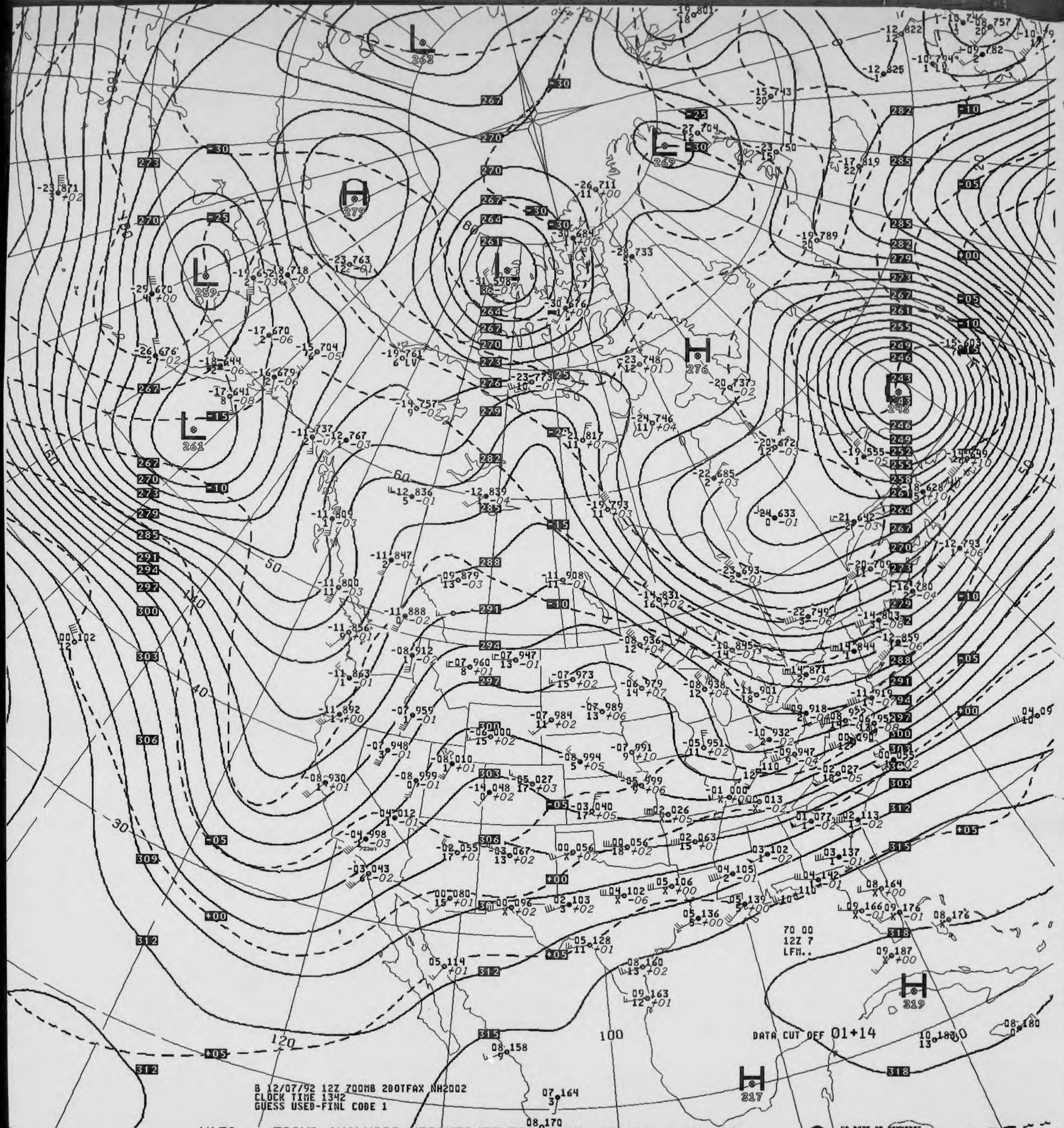
B 12/07/92 12Z 700MB 2DOTFAX NH2002
CLOCK TIME 1342
GUESS USED-FINL CODE 1
DATA CUT OFF 01+14
70 00
12Z 7
LFM..
L 263
L 269
H 279
L 259
L 261
H 276
L 243
H 319
H 317
120
100
50
40
30
US DEPT OF COMMERCE
NOAA/NWS/NMC WASHINGTON

V436 .. 700MB ANALYSIS HEIGHTS/TEMPERATURE 12Z MON 7 DEC 92

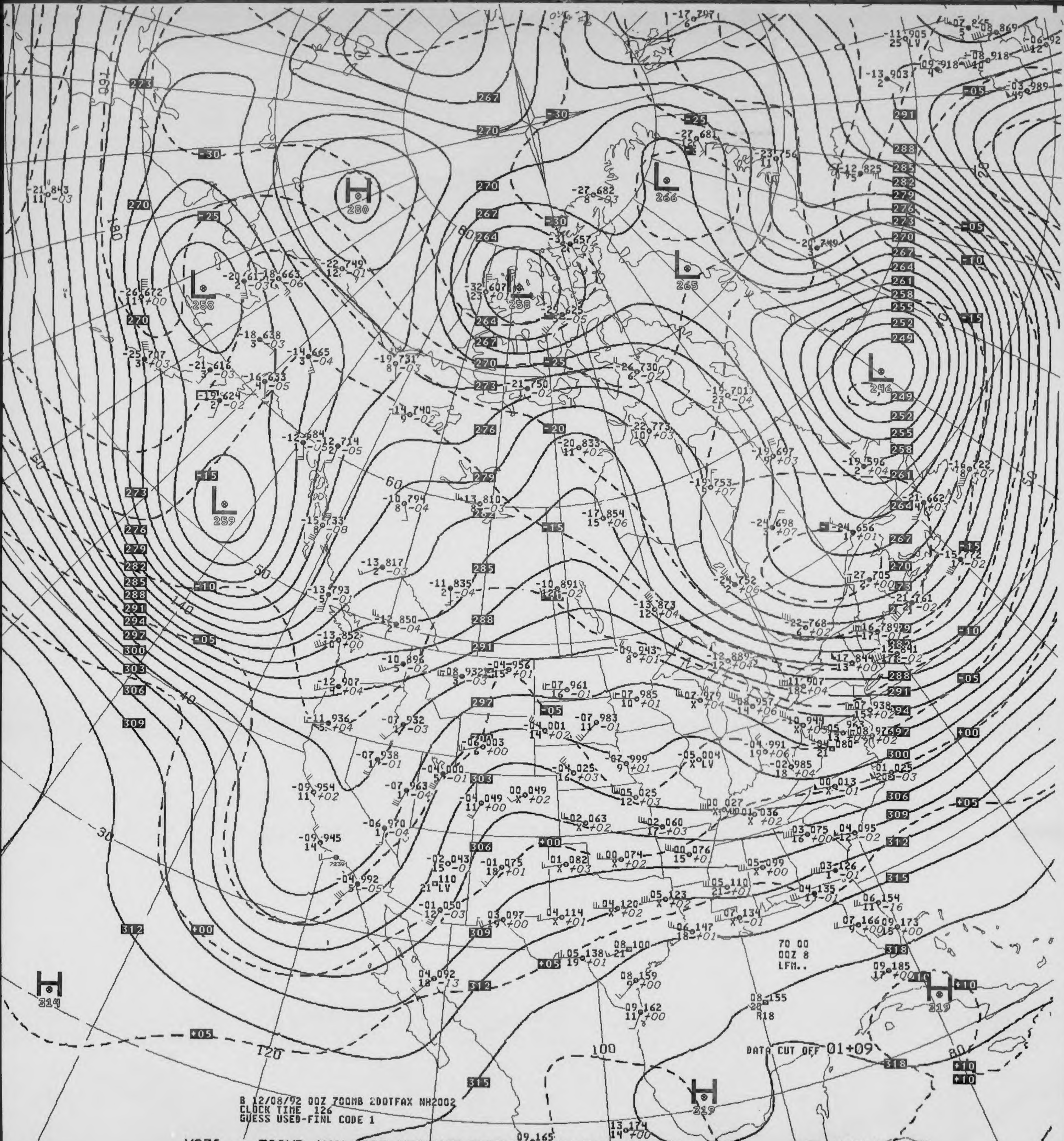
B 12/08/92 00Z 700MB 2D0TFAX NH2002
CLOCK TIME 126
GUESS USED-FINL CODE 1
70 00
00Z 8
LFM..
DATA CUT OFF 01+09
H 280
L 258
L 266
L 265
L 246
L 259
H 314
H 319
H 319

V036 .. 700MB ANALYSIS HEIGHTS/TEMPERATURE 00Z TUE 8 DEC 92

US DEPT OF COMMERCE
NOAA/NWS/NMC WASHINGTON

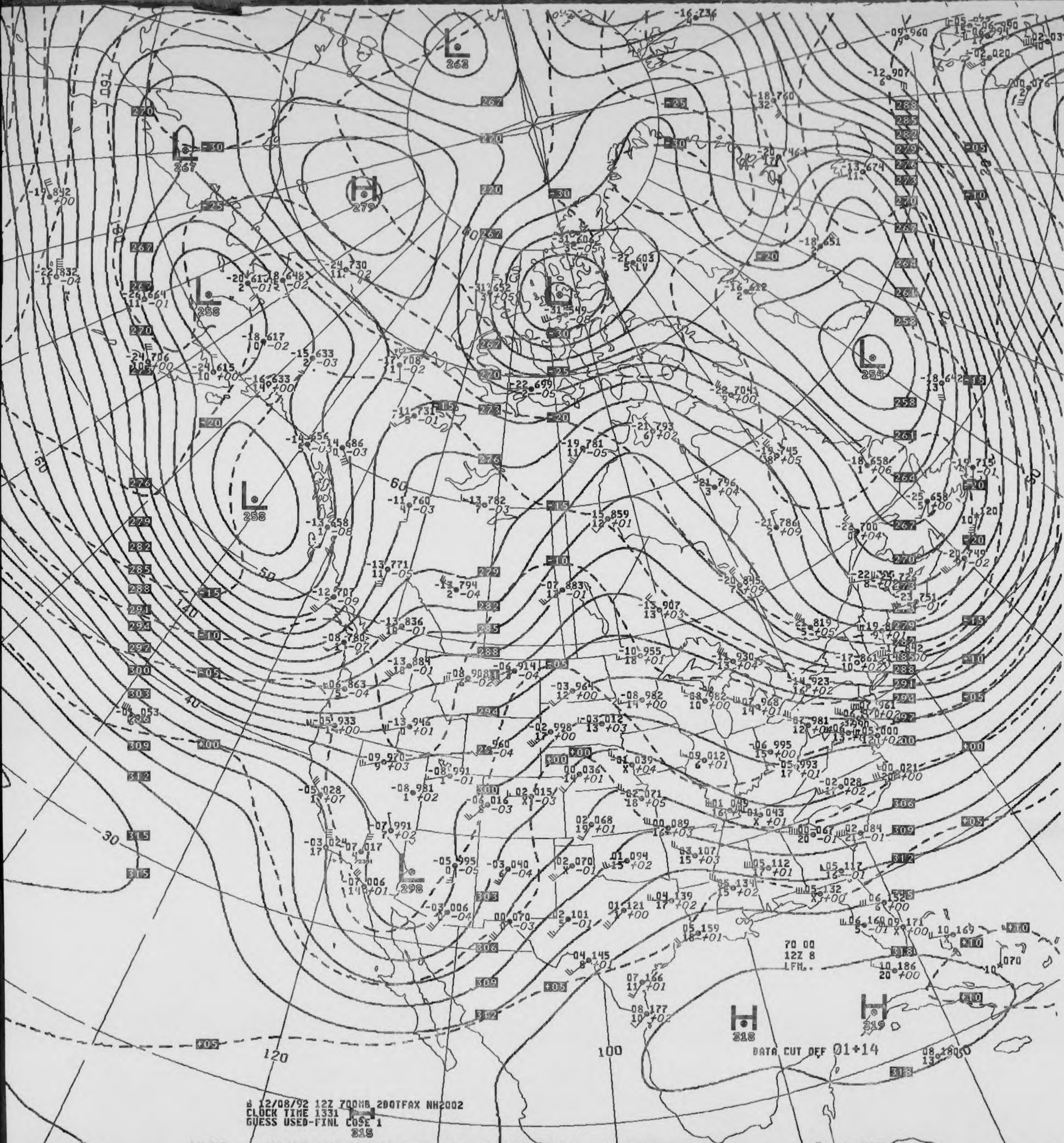
L 262
L 267
H 279
L 258
L 258
L 254
L 298
H 318
H 319
70 00
12Z 8
LFM.
DATA CUT OFF 01+14
8 12/08/92 12Z 700MB 200TFAX NH2002
CLOCK TIME 1331
GUESS USED-FINL CODE 1
60
50
40
30
140
120
100
80

V436 .. 700MB ANALYSIS HEIGHTS/TEMPERATURE 12Z TUE 8 DEC 92

US DEPT OF COMMERCE
NOAA/NWS/NMC WASHINGTON

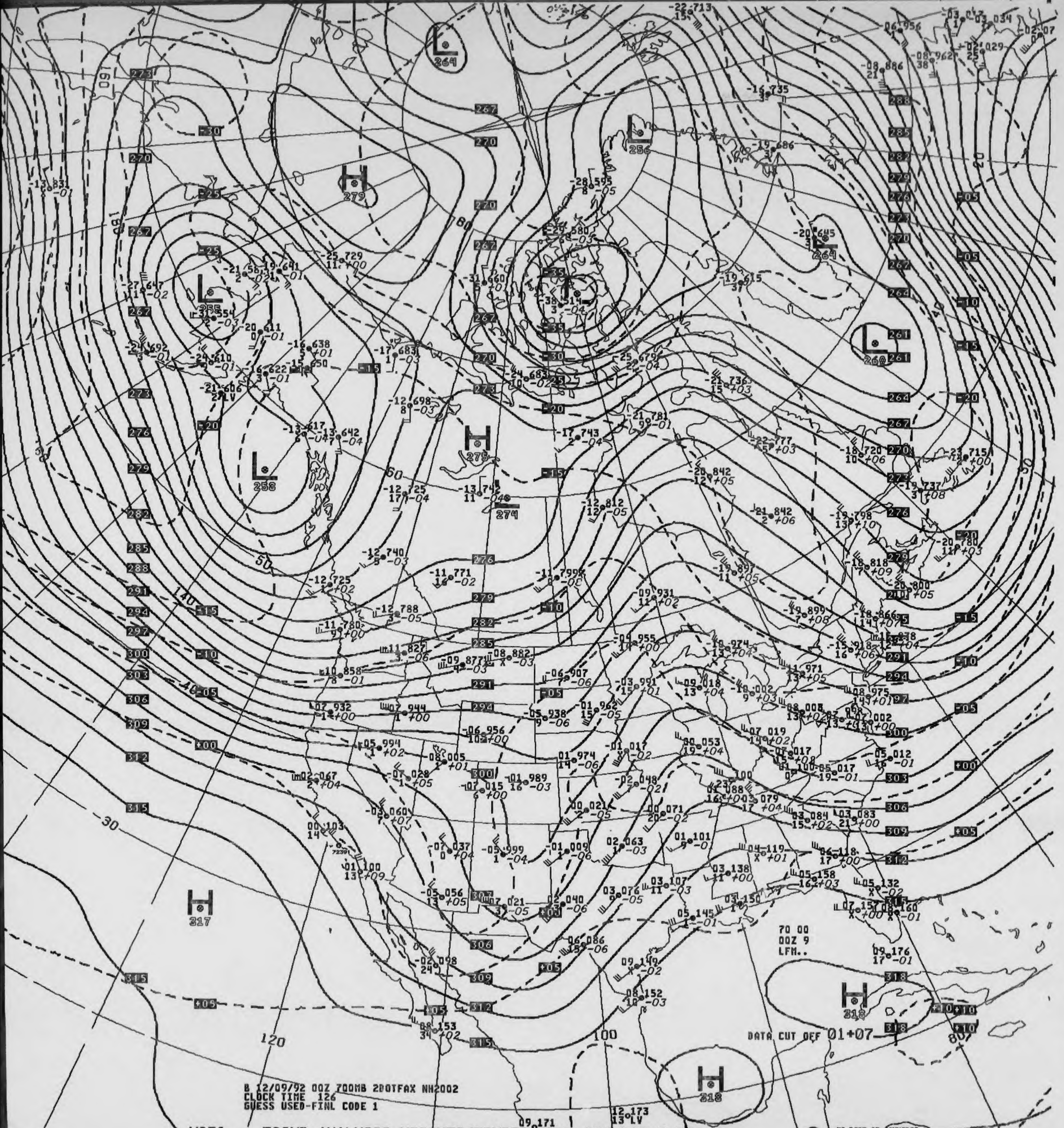
B 12/09/92 00Z 700MB 2D0TFAX NH2002
CLOCK TIME 126
GUESS USED-FINL CODE 1
DATA CUT OFF 01+07
70 00
00Z 9
LFM..
US DEPT OF COMMERCE
NOAA/NWS/NMC WASHINGTON
H 279
H 275
H 274
H 317
H 318
H 318
L 264
L 256
L 264
L 260
L 255
L 258
120
100
140
160
180
60
50
40
30
20
80

V036 .. 700MB ANALYSIS HEIGHTS/TEMPERATURE 00Z WED 9 DEC 92

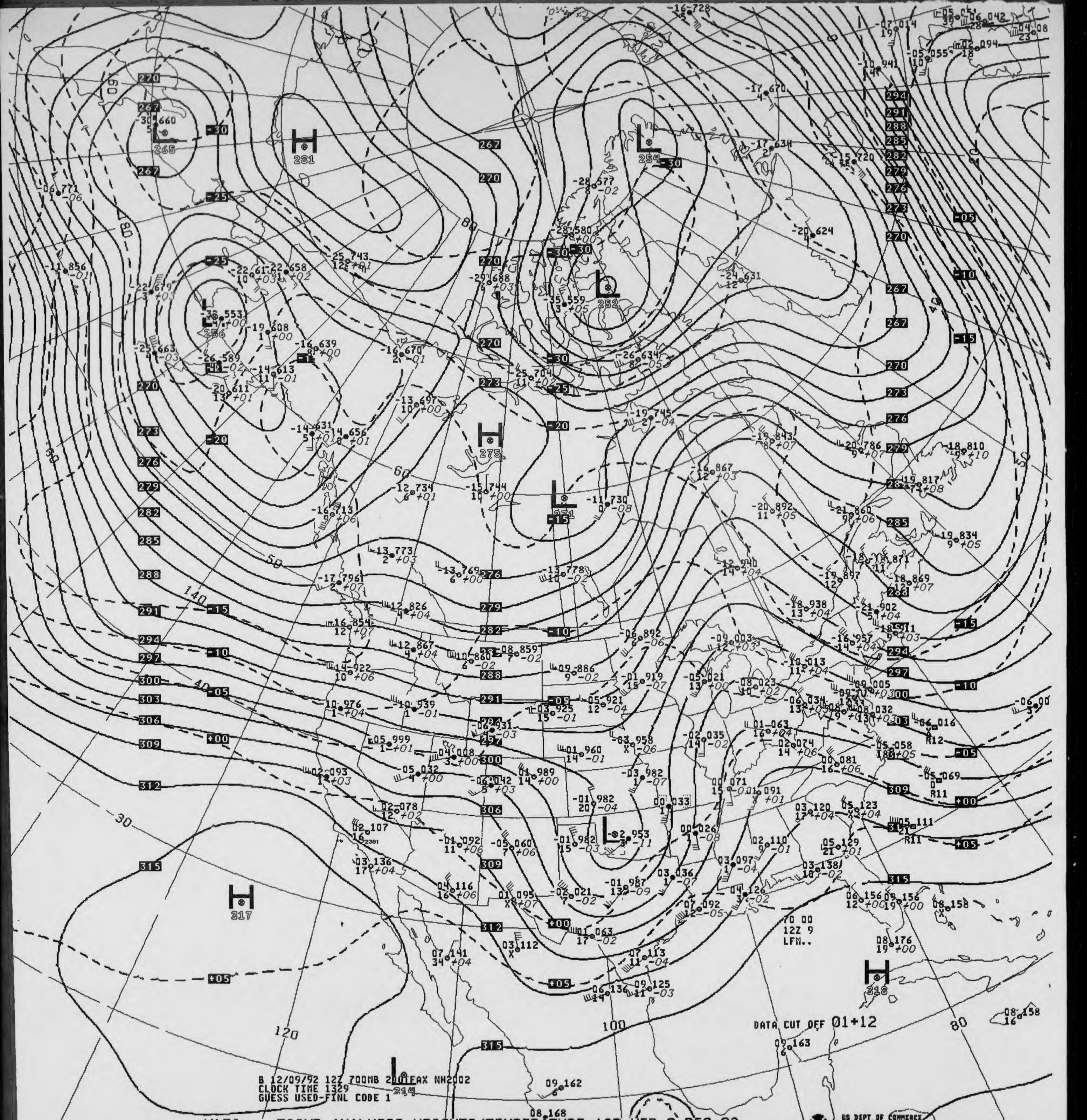

B 12/09/92 12Z 700MB 2DIFAX NH2002
CLOCK TIME 1329
GUESS USED-FINL CODE 1
DATA CUT OFF 01+12
70 00
12Z 9
LFM..
H 281
H 275
H 317
H 318
L 265
L 256
L 254
L 252
L 271
L 214

V436 .. 700MB ANALYSIS HEIGHTS/TEMPERATURE 12Z WED 9 DEC 92

US DEPT OF COMMERCE
NOAA/NWS/NMC WASHINGTON

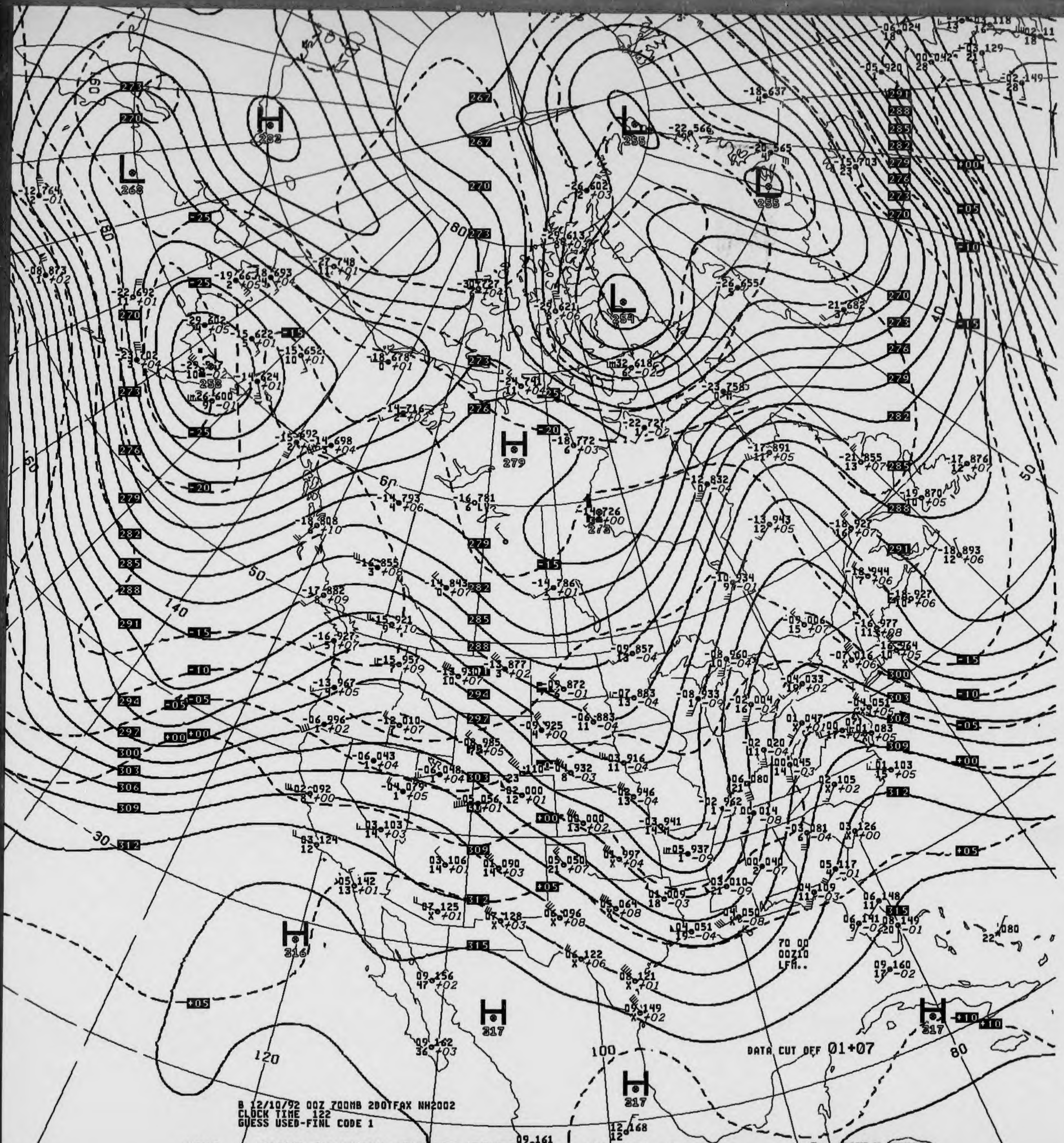
B 12/10/92 00Z 700MB 200TFAX NH2002
CLOCK TIME 122
GUESS USED-FINL CODE 1
DATA CUT OFF 01+07
70 00
00Z10
LFM..
H 282
L 268
L 258
L 255
L 255
L 254
H 279
L 272
H 316
H 317
H 317
H 317

V036 .. 700MB ANALYSIS HEIGHTS/TEMPERATURE 00Z THU 10 DEC 92

US DEPT OF COMMERCE
NOAA/NWS/NMC WASHINGTON

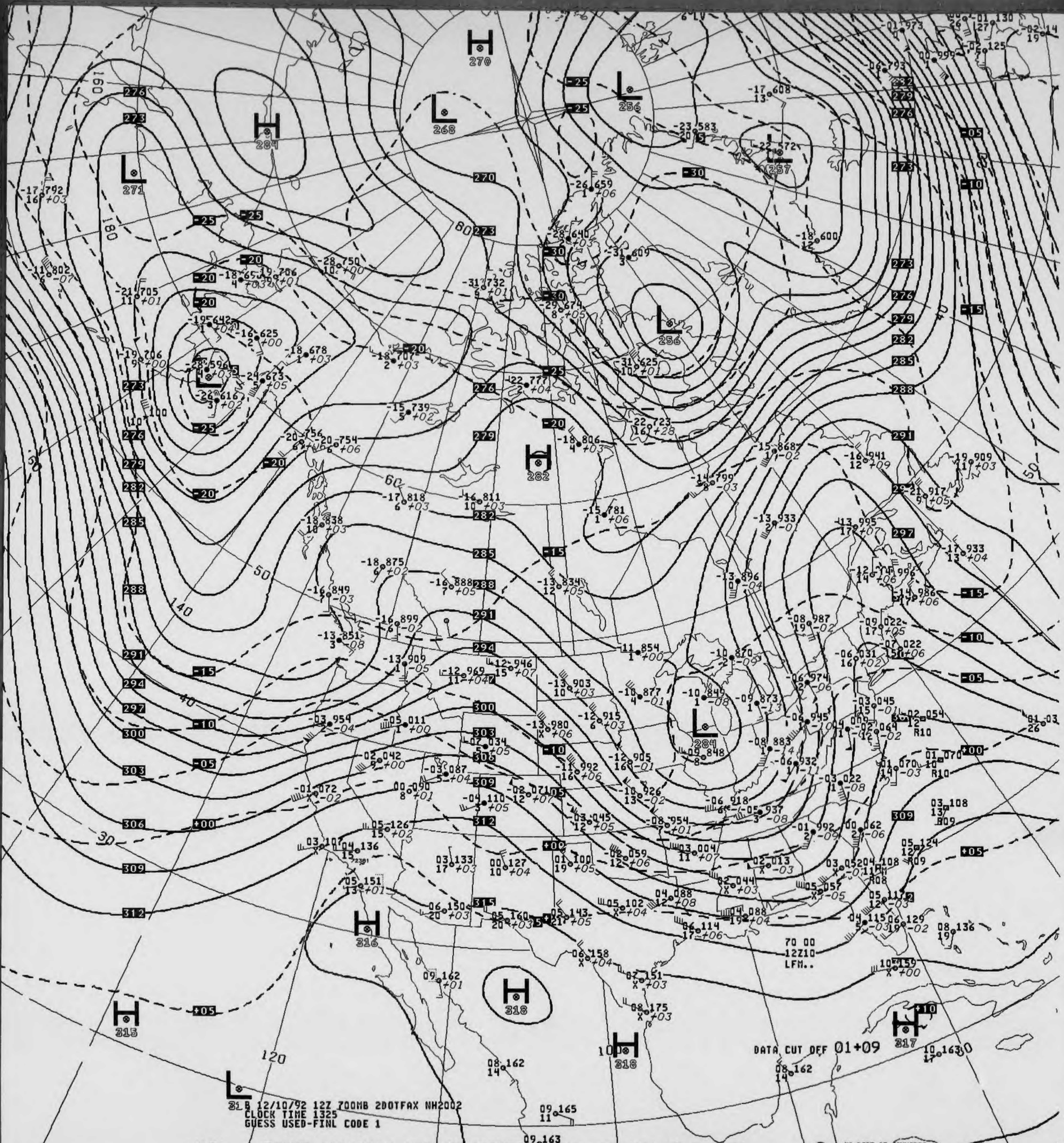
H 270
L 268
H 284
L 271
L 256
L 257
L 256
H 282
L 284
H 316
H 318
H 315
H 318
H 317
L
70 00
12Z10
LFM..

31 B 12/10/92 12Z 700MB 2DOTFAX NH2002
CLOCK TIME 1325
GUESS USED-FINL CODE 1

DATA CUT OFF 01+09

V436 .. 700MB ANALYSIS HEIGHTS/TEMPERATURE 12Z THU 10 DEC 92

US DEPT OF COMMERCE
NOAA/NWS/NMC WASHINGTON

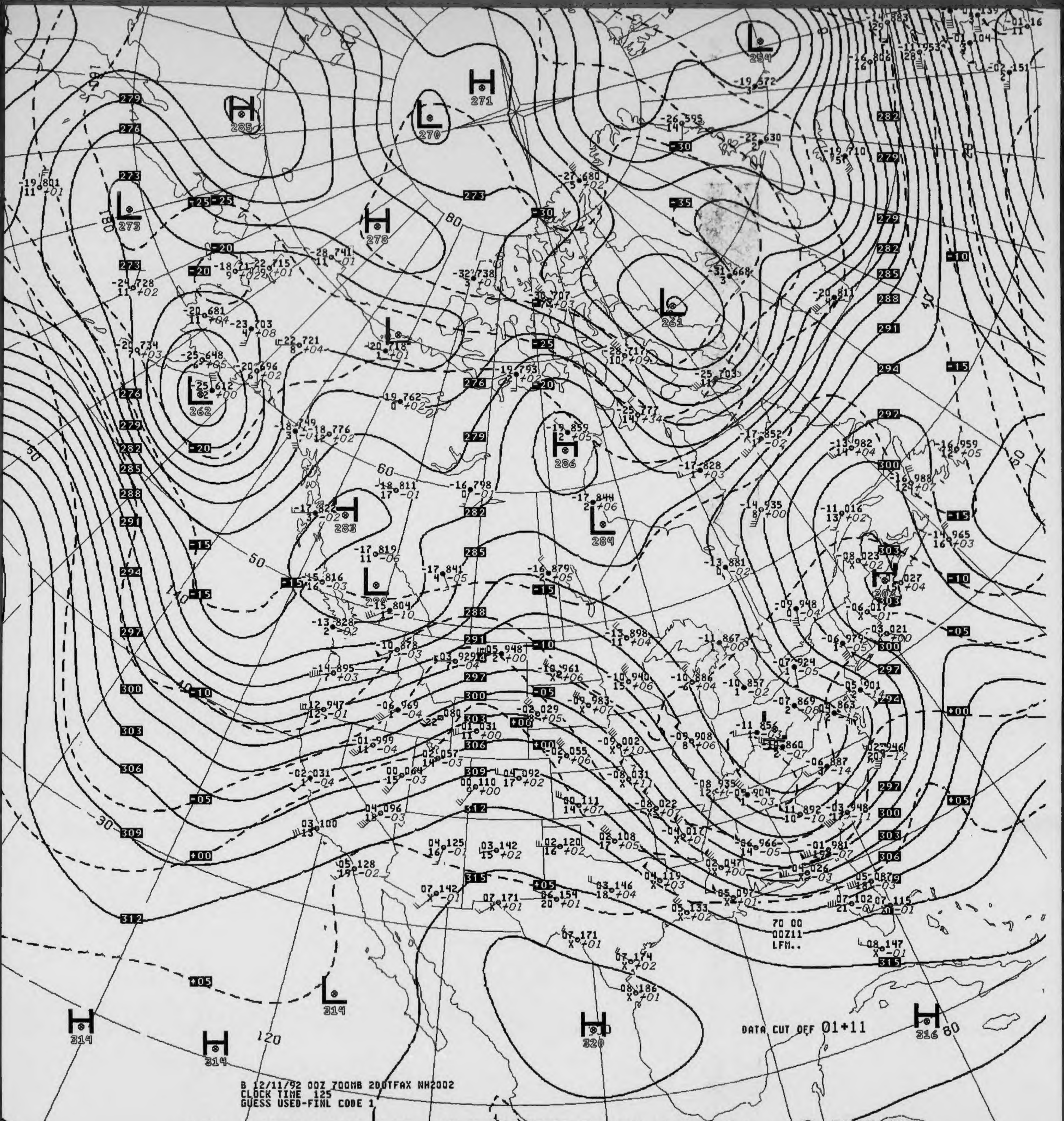
H 285
L 270
H 271
L 254
L 273
H 278
L 261
L 262
H 286
H 282
L 284
H 303
L 314
H 314
H 314
H 320
H 316
279
276
273
282
285
288
291
294
297
300
303
306
309
312
315
-35
-30
-25
-20
-15
-10
-05
+00
+05
80
60
50
40
30
120
140
180

70 00
00Z11
LFM..

DATA CUT OFF 01+11

B 12/11/92 00Z 700MB 2DOTFAX NH2002
CLOCK TIME 125
GUESS USED-FINL CODE 1

V036 .. 700MB ANALYSIS HEIGHTS/TEMPERATURE 00Z FRI 11 DEC 92

US DEPT OF COMMERCE
NOAA/NWS/NMC WASHINGTON

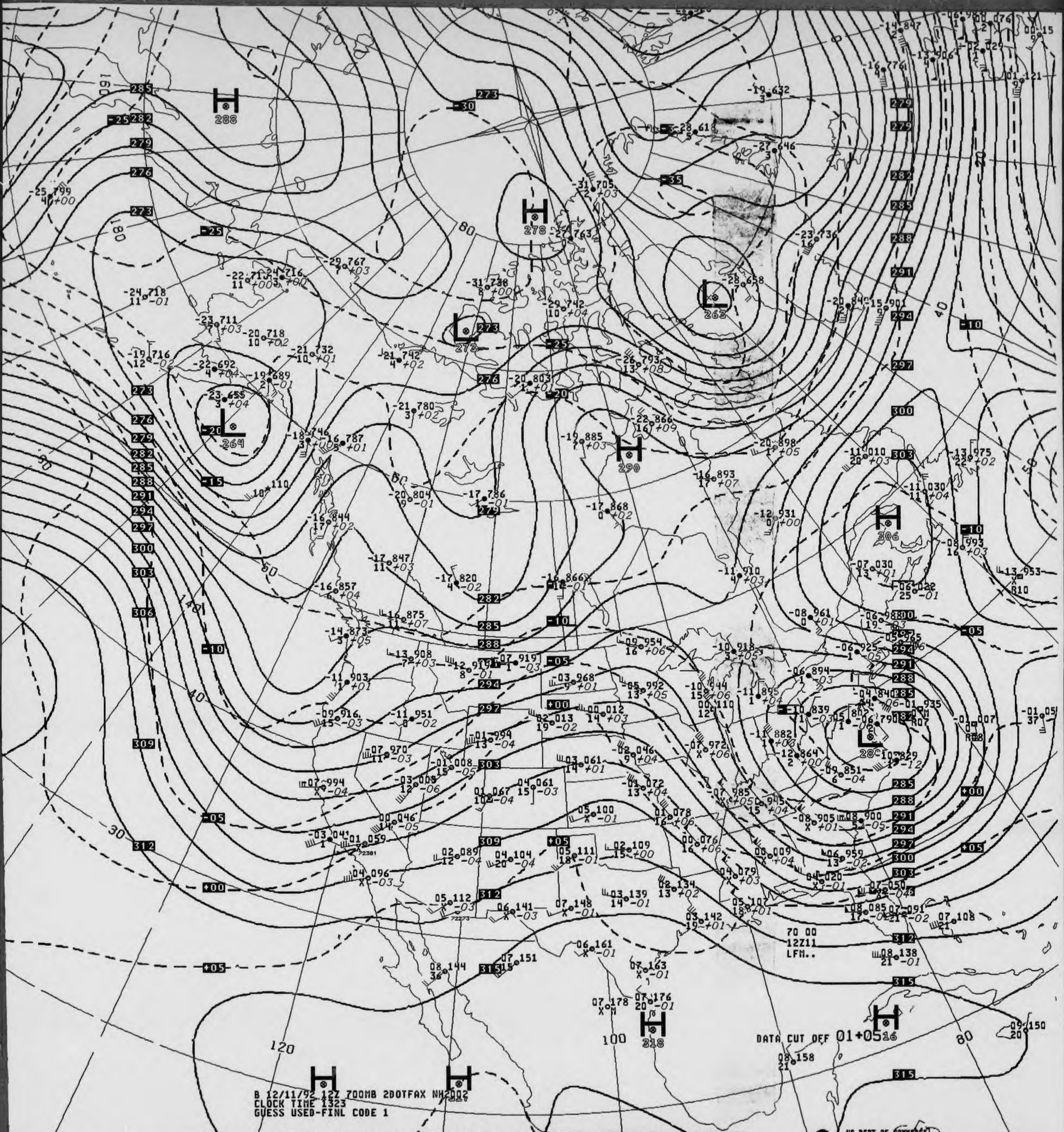
B 12/11/92 12Z 700MB 2DOTFAX NH2002
CLOCK TIME 1323
GUESS USED-FINL CODE 1
DATA CUT OFF 01+05 16
70 00
12Z11
LFM..
H 288
H 278
L 272
L 264
L 263
H 290
H 306
L 280
H 318
120
100
80
140
160
180
50
40
30

V436 .. 700MB ANALYSIS HEIGHTS/TEMPERATURE 12Z FRI 11 DEC 92

US DEPT OF COMMERCE
NOAA/NWS/NMC WASHINGTON

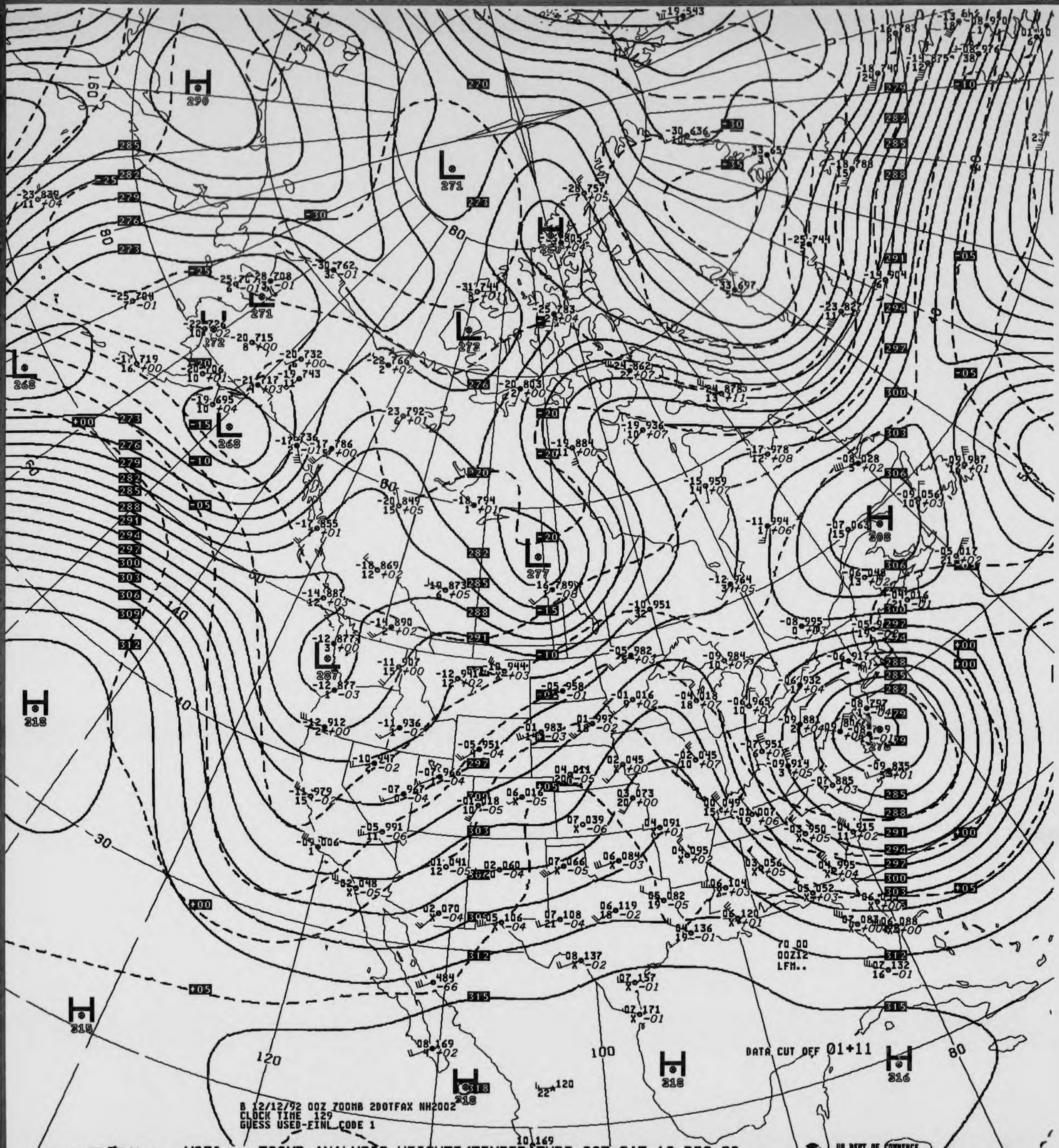
B 12/12/92 00Z 700MB 2DOTFAX NH2002
CLOCK TIME 129
GUESS USED-FINL CODE 1
DATA CUT OFF 01+11
70 00
00Z12
LFM..
US DEPT OF COMMERCE
NOAA/NWS/NMC WASHINGTON

V036 .. 700MB ANALYSIS HEIGHTS/TEMPERATURE 00Z SAT 12 DEC 92

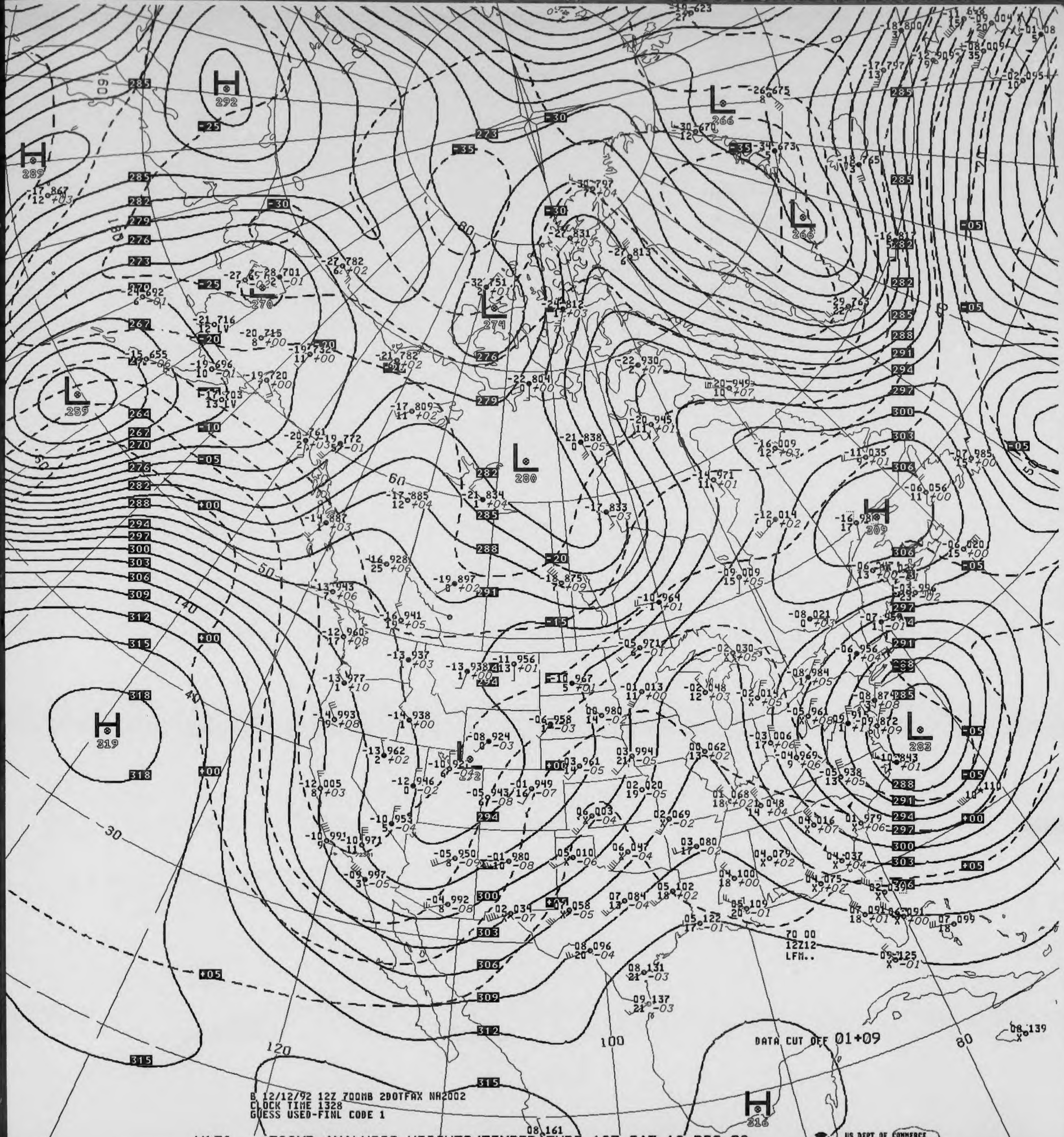
H 292
H 289
L 259
H 319
L 270
L 274
L 280
L 266
L 266
H 309
L 283
L 272
H 316
DATA CUT OFF 01+09
70 00
12Z12
LFM..

B 12/12/92 12Z 700MB 2DOTFAX NH2002
CLOCK TIME 1328
GUESS USED-FINL CODE 1

V436 .. 700MB ANALYSIS HEIGHTS/TEMPERATURE 12Z SAT 12 DEC 92

US DEPT OF COMMERCE
NOAA/NWS/NMC WASHINGTON

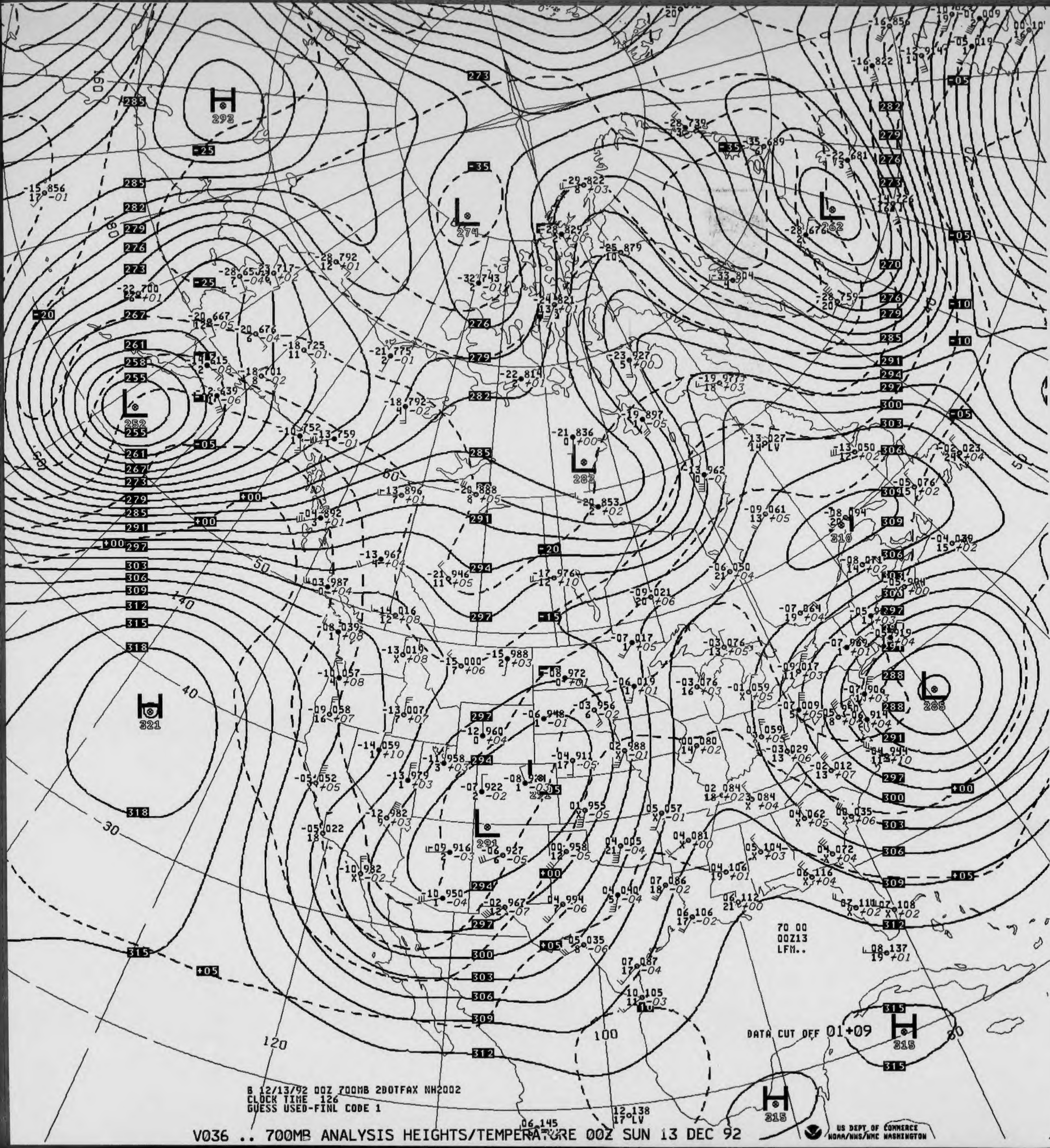

70 00
00Z13
LFM..
DATA CUT OFF 01+09

B 12/13/92 00Z 700MB 2DOTFAX NH2002
CLOCK TIME 126
GUESS USED-FINL CODE 1

V036 .. 700MB ANALYSIS HEIGHTS/TEMPERATURE 00Z SUN 13 DEC 92

US DEPT OF COMMERCE
NOAA/NWS/NMC WASHINGTON

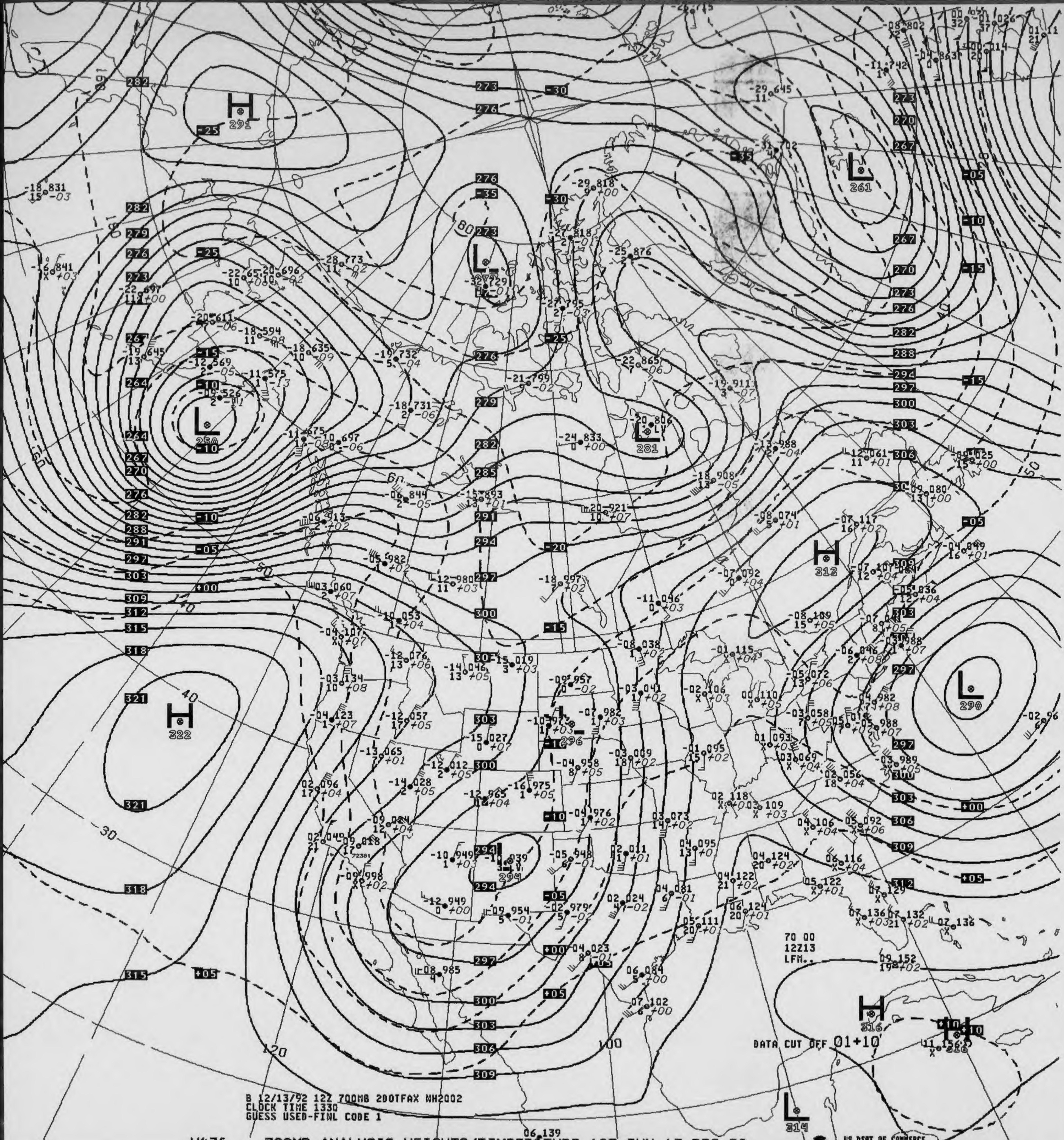
H
291
L
250
H
322
L
281
L
261
H
313
L
290
L
296
L
294
H
316
L
314

70 00
12Z13
LFM..

DATA CUT OFF 01+10

B 12/13/92 12Z 700MB 2DOTFAX NH2002
CLOCK TIME 1330
GUESS USED-FINL CODE 1

V436 .. 700MB ANALYSIS HEIGHTS/TEMPERATURE 12Z SUN 13 DEC 92

US DEPT OF COMMERCE
NOAA/NWS/NMC WASHINGTON

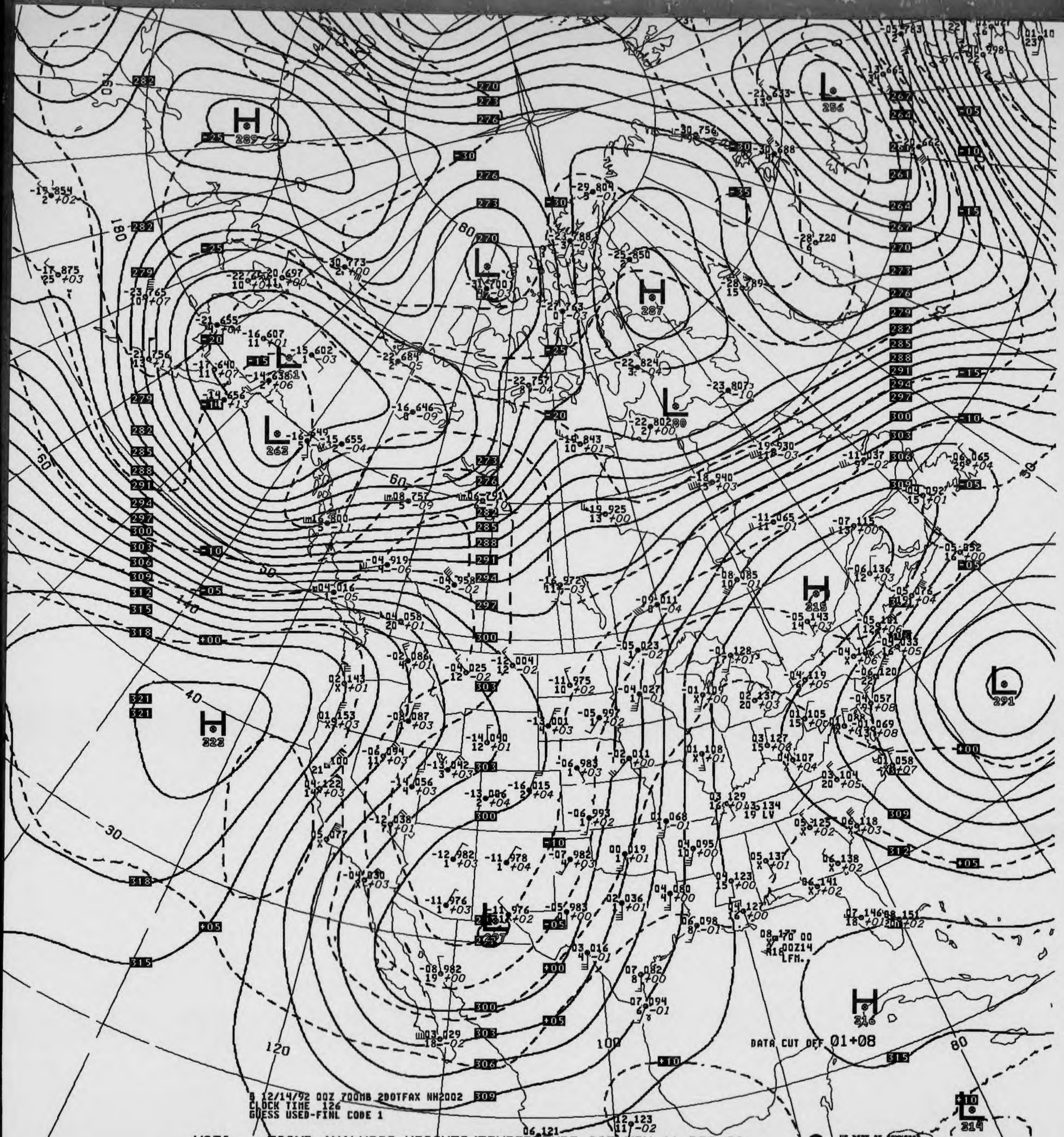
8 12/14/92 00Z 700MB 200TFAX NH2002
CLOCK TIME 126
GUESS USED-FINL CODE 1
DATA CUT OFF 01+08
US DEPT OF COMMERCE
NOAA/NWS/NMC WASHINGTON

V036 .. 700MB ANALYSIS HEIGHTS/TEMPERATURE 00Z MON 14 DEC 92

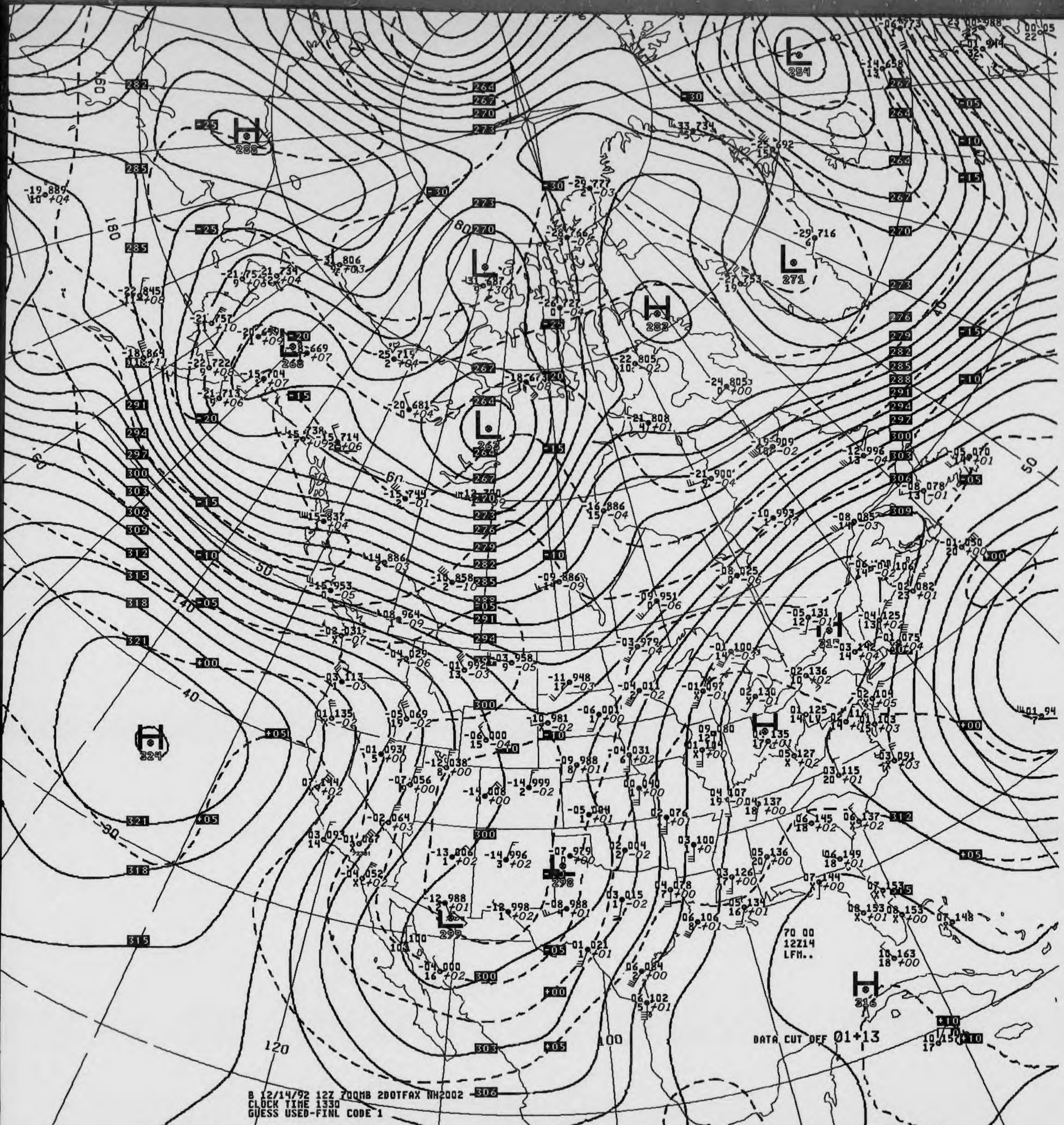
DATA CUT OFF 01+13
70 00
12Z14
LFM..
H 288
L 254
L 271
H 283
L 268
L 268
L 299
H 324
H 316
H 298

B 12/14/92 12Z 700MB 2DOTFAX NH2002
CLOCK TIME 1330
GUESS USED-FINL CODE 1

V436 .. 700MB ANALYSIS HEIGHTS/TEMPERATURE 12Z MON 14 DEC 92

US DEPT OF COMMERCE, NOAA/NWS/NMC WASHINGTON

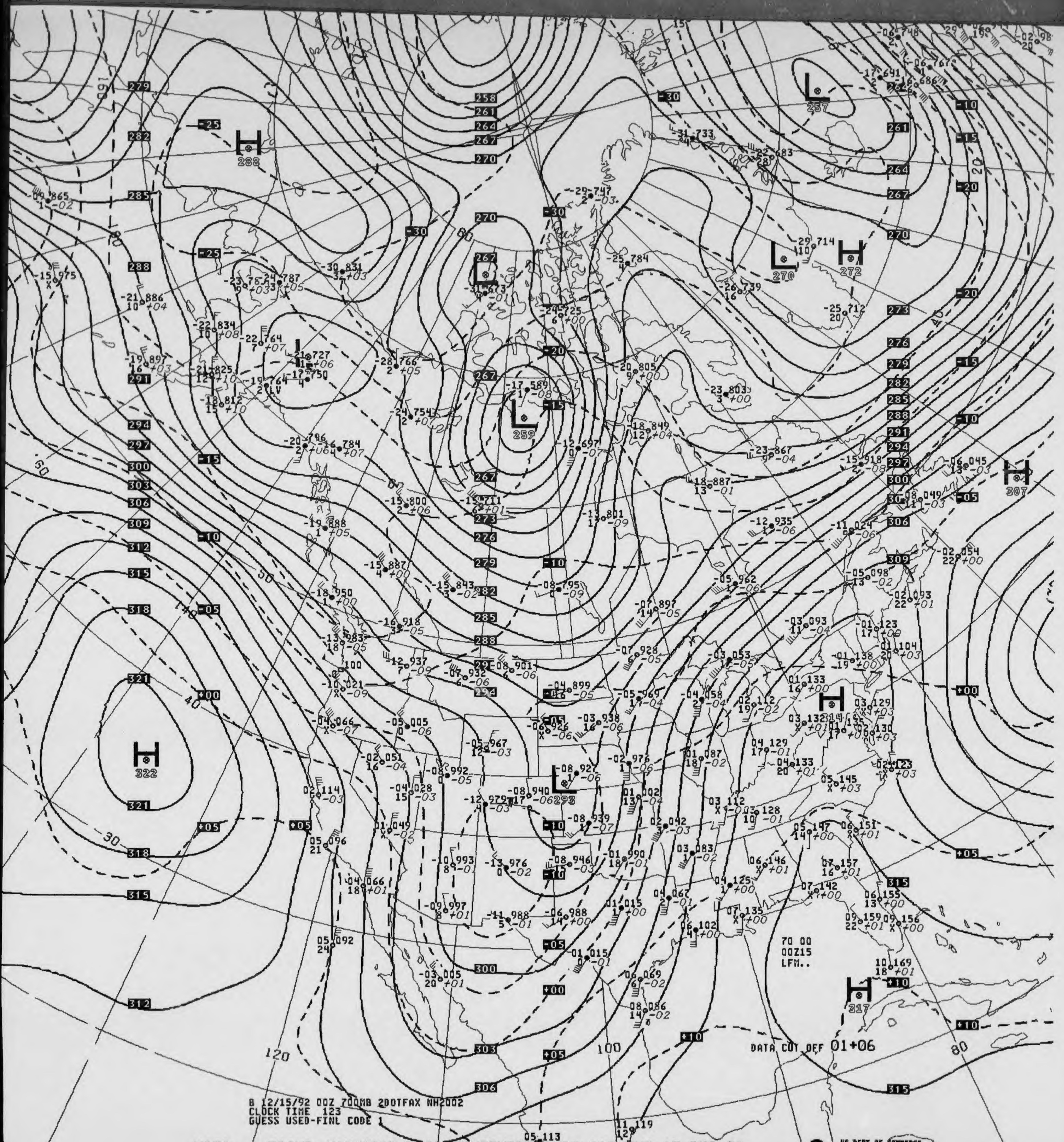

70 00
00Z15
LFM..
DATA CUT OFF 01+06
H 322
H 288
L 259
L 257
L 270
H 272
H 307
H 314
H 317
L 292

B 12/15/92 00Z 700MB 2DOTFAX NH2002
CLOCK TIME 123
GUESS USED-FINL CODE 1

V036 .. 700MB ANALYSIS HEIGHTS/TEMPERATURE 00Z TUE 15 DEC 92

US DEPT OF COMMERCE
NOAA/NWS/NMC WASHINGTON

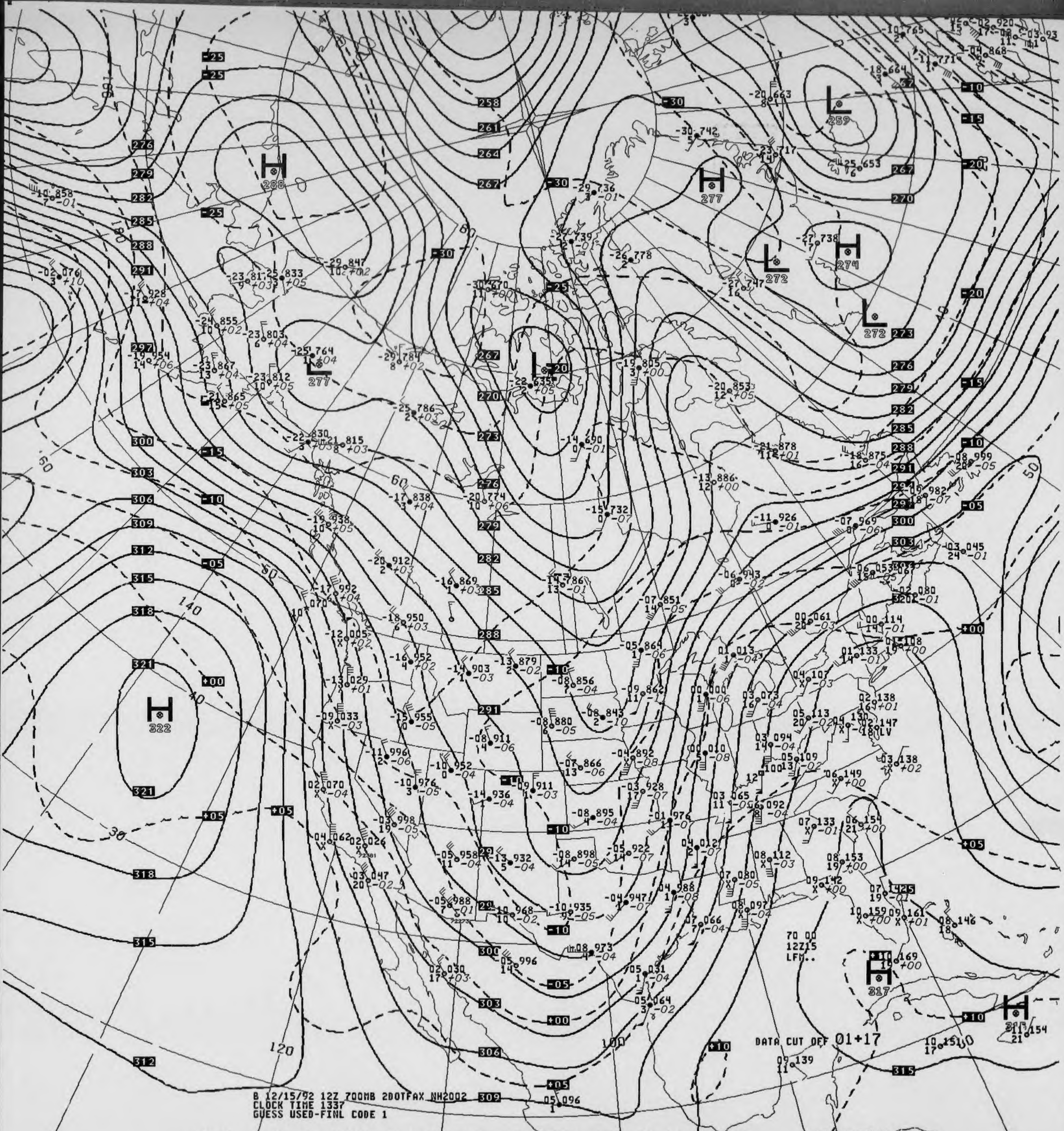
H 288
H 277
L 259
L 272
H 274
L 272
L 277
L 20
H 322
H 317
H 315
DATA CUT OFF 01+17
70 00
12Z15
LFM..

B 12/15/92 12Z 700MB 2DOTFAX NH2002
CLOCK TIME 1337
GUESS USED-FINL CODE 1

V436 .. 700MB ANALYSIS HEIGHTS/TEMPERATURE 12Z TUE 15 DEC 92

US DEPT OF COMMERCE
NOAA/NWS/NMC WASHINGTON

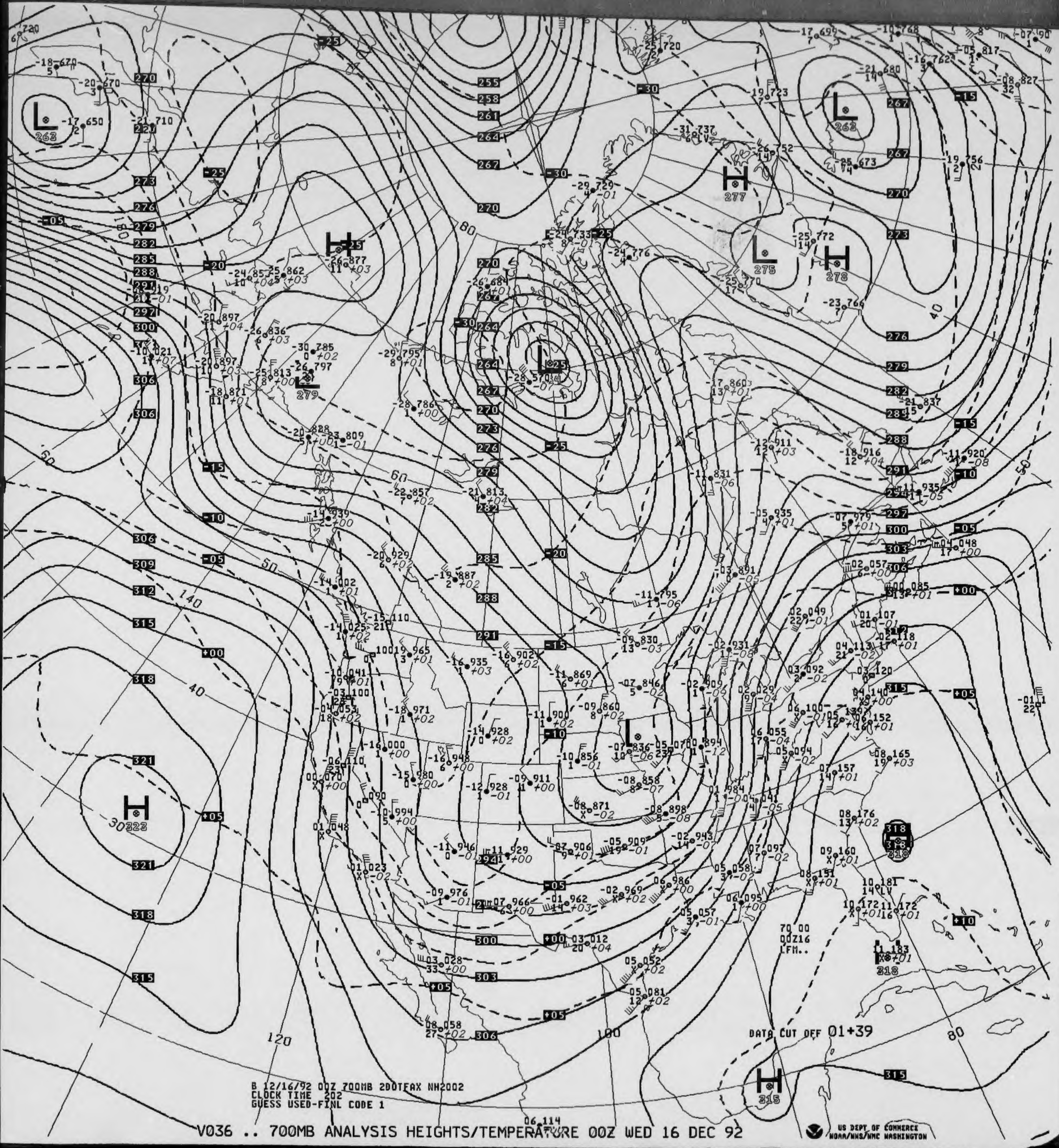
L 263
L 262
H 277
L 275
H 278
H 279
L 279
L 25
L
H 30323
H 315
318
270
273
276
279
282
285
288
291
297
300
303
306
309
312
315
318
321
255
258
261
264
267
-30
-25
-20
-15
-10
-05
+00
+05
+10
140
120
100
80
60
50
40
70 00
00Z16
LFM..
DATA CUT OFF 01+39
B 12/16/92 00Z 700MB 200TFAX NH2002
CLOCK TIME 202
GUESS USED-FINL CODE 1
US DEPT OF COMMERCE
NOAA/NWS/NMC WASHINGTON

V036 .. 700MB ANALYSIS HEIGHTS/TEMPERATURE 00Z WED 16 DEC 92

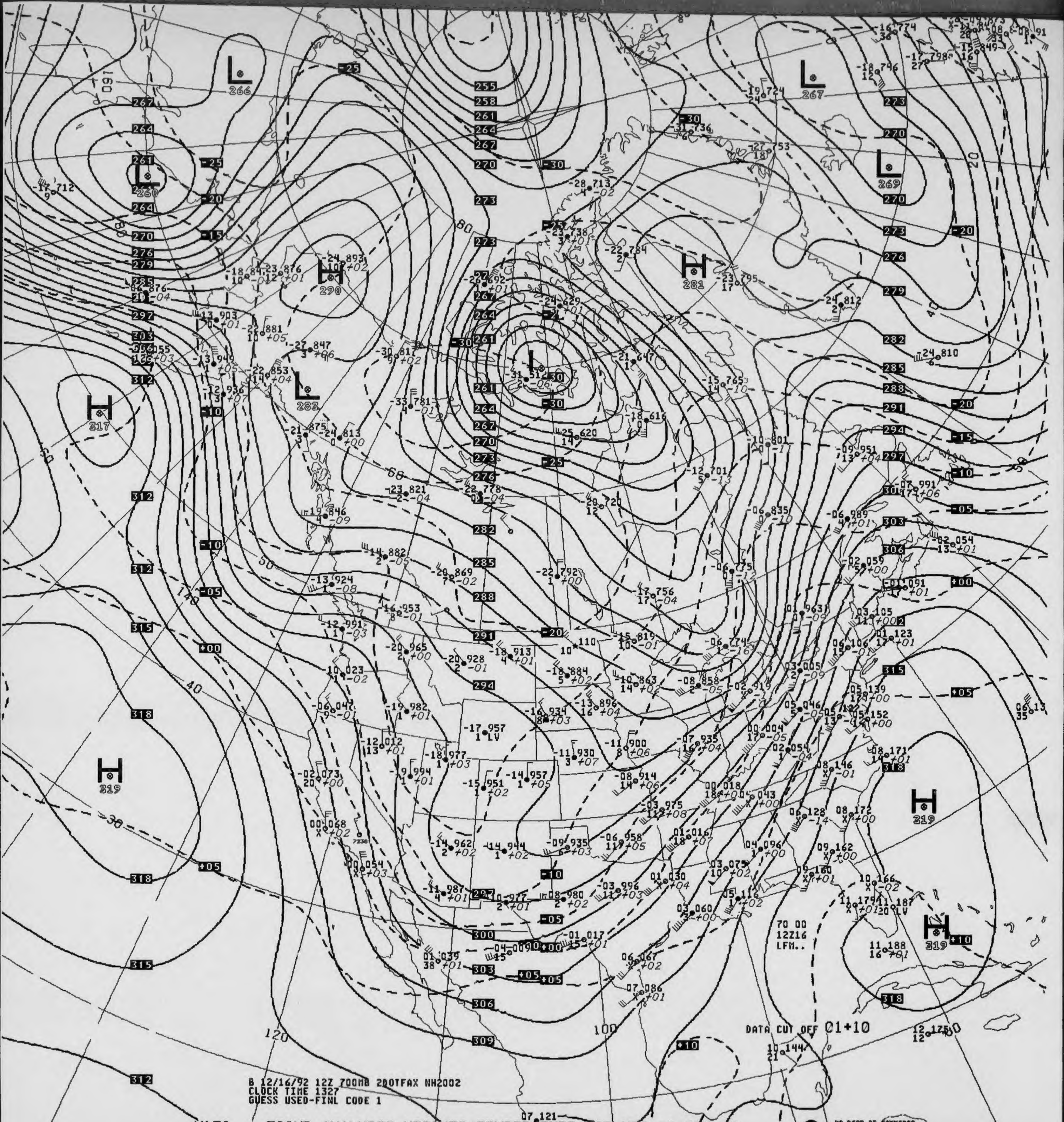
L
266
L
260
H
290
L
283
H
317
L
L
512
H
281
L
267
L
269
H
319
H
319
H
319
70 00
12Z16
LFM..
DATA CUT OFF 01+10

B 12/16/92 12Z 700MB 200TFAX NH2002
CLOCK TIME 1327
GUESS USED-FINL CODE 1

V436 .. 700MB ANALYSIS HEIGHTS/TEMPERATURE 12Z WED 16 DEC 92

US DEPT OF COMMERCE
NOAA/NWS/NMC WASHINGTON

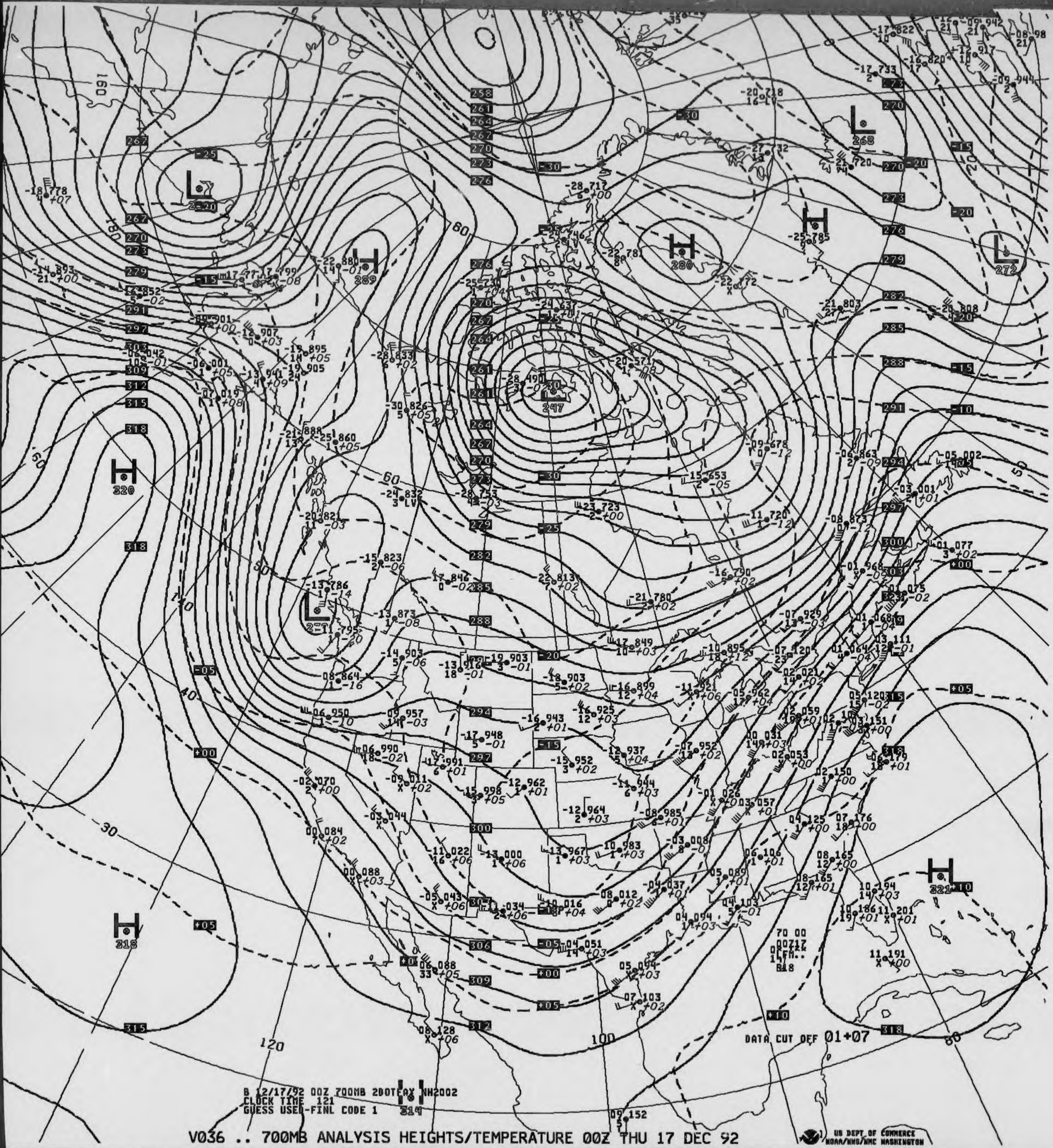
DATA CUT OFF 01+07
B 12/17/92 00Z 700MB 2D0TEAX NH2002
CLOCK TIME 121
GUESS USED-FINL CODE 1
L
H
247
268
272
280
289
320
318
321
314
160
120
100
80
60
50
40
30

V036 .. 700MB ANALYSIS HEIGHTS/TEMPERATURE 00Z THU 17 DEC 92

US DEPT OF COMMERCE
NOAA/NWS/NMC WASHINGTON

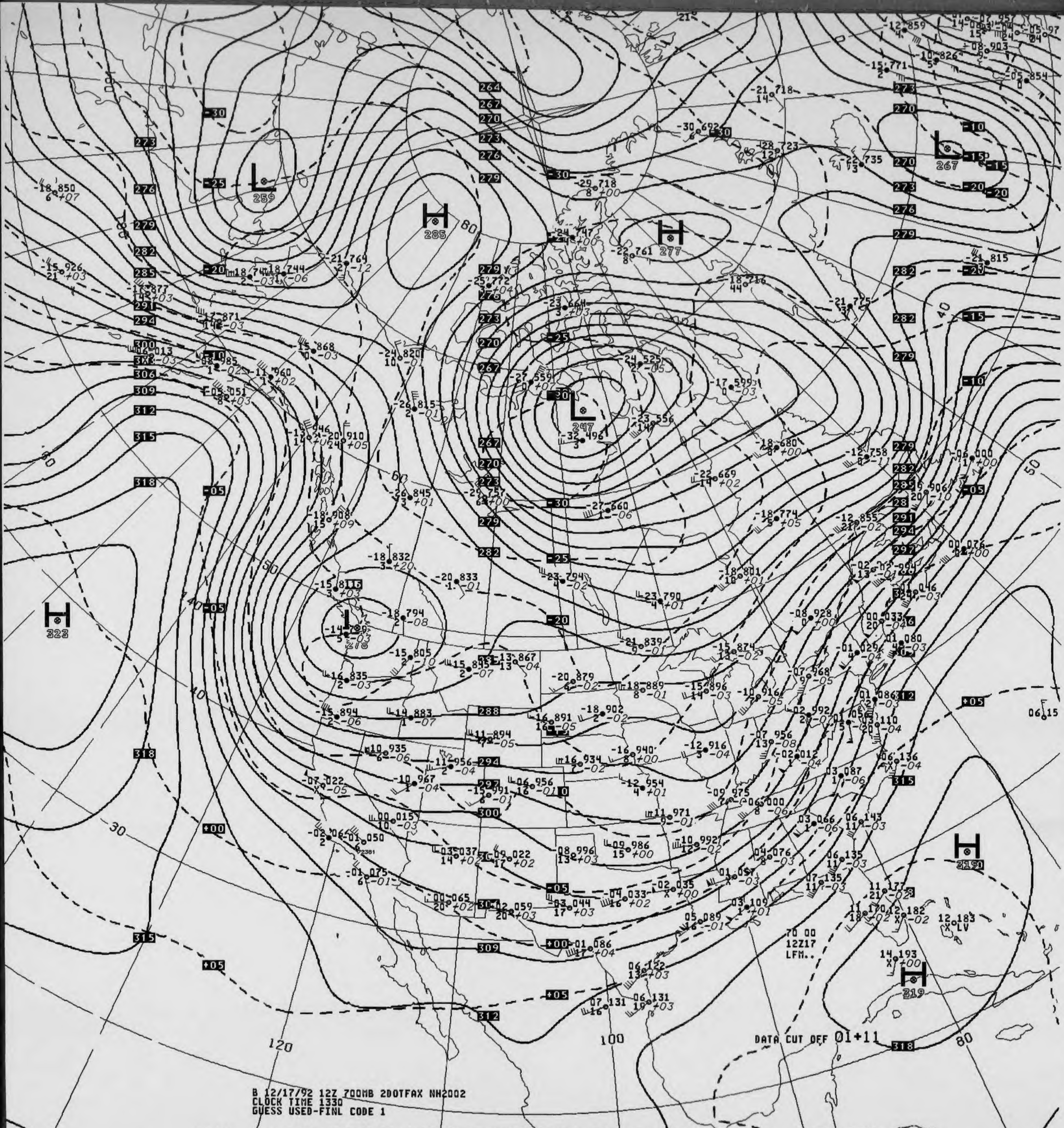

L 259
H 285
H 277
L 267
L 247
L 218
H 323
H 319
H 319
DATA CUT OFF 01+11
70 00
12Z17
LFM..
120
100
80
30
40
50
60

B 12/17/92 12Z 700MB 2DOTFAX NH2002
CLOCK TIME 1330
GUESS USED-FINL CODE 1

V436 .. 700MB ANALYSIS HEIGHTS/TEMPERATURE 12Z THU 17 DEC 92

US DEPT OF COMMERCE
NOAA/NWS/NMC WASHINGTON

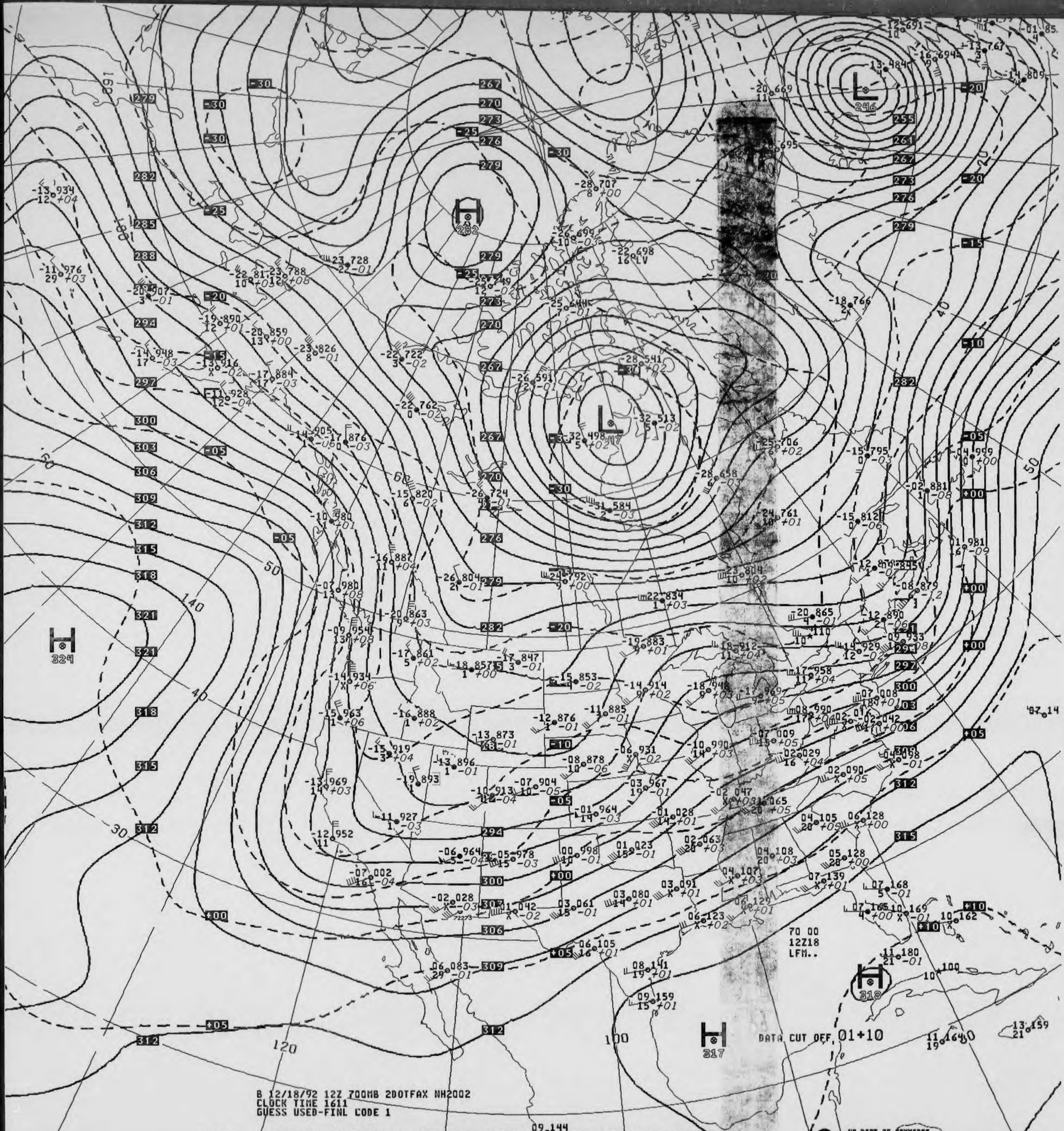
B 12/18/92 12Z 700MB 2DOTFAX NH2002
CLOCK TIME 1611
GUESS USED-FINL CODE 1
DATA CUT OFF 01+10
70 00
12Z18
LFM..
US DEPT OF COMMERCE
NOAA/NWS/NMC WASHINGTON
H 324
H 282
L 246
L 497
H 318
H 317

V436 .. 700MB ANALYSIS HEIGHTS/TEMPERATURE 12Z FRI 18 DEC 92

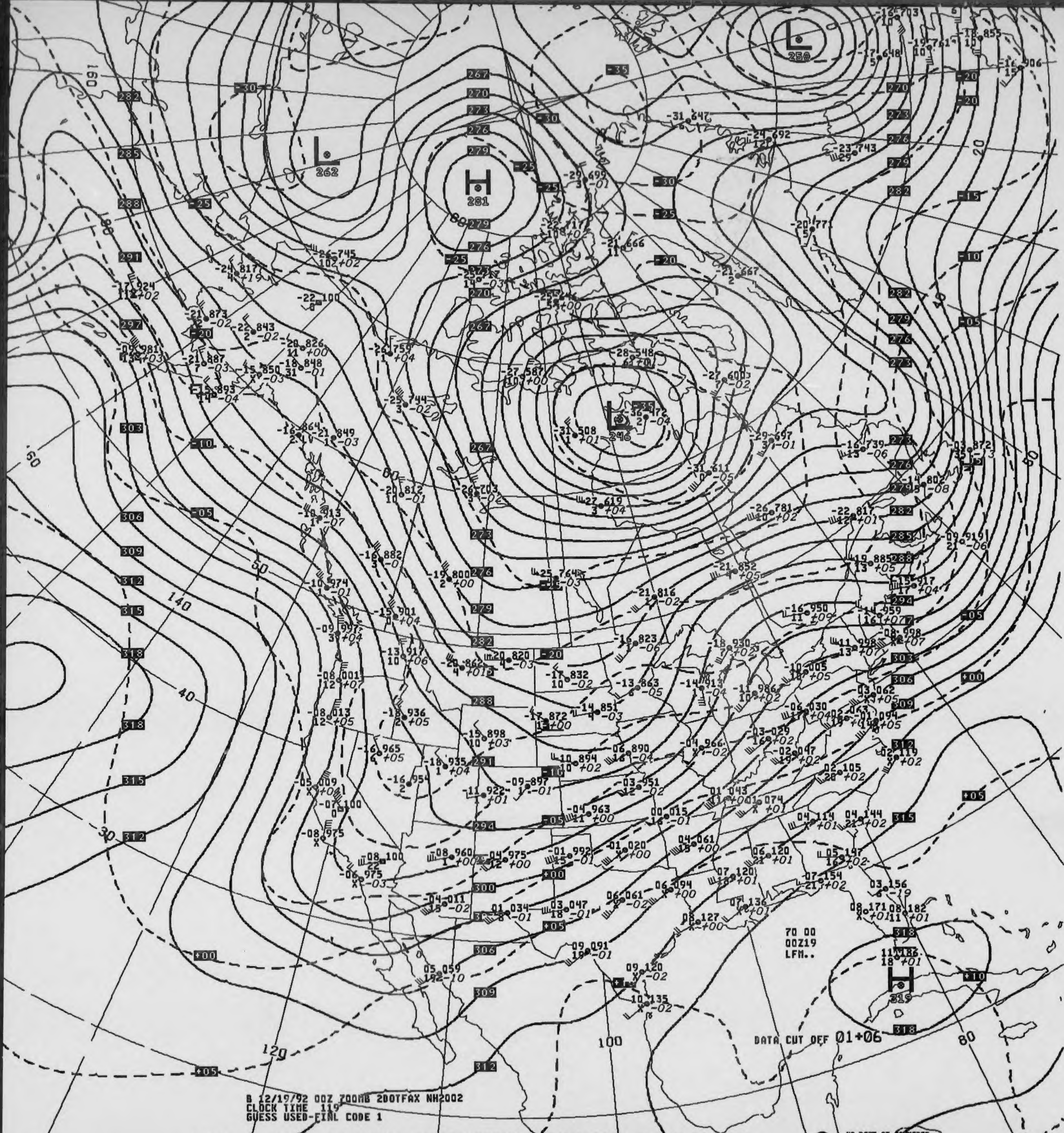
L
262
H
281
L
250
L
246
H
319
DATA CUT OFF 01+06
70 00
00Z19
LFM..
160
140
120
100
80
60
50
40
30
20

B 12/19/92 00Z 700MB 200TFAX NH2002
CLOCK TIME 119
GUESS USED-FINAL CODE 1

V036 .. 700MB ANALYSIS HEIGHTS/TEMPERATURE 00Z SAT 19 DEC 92

US DEPT OF COMMERCE
NOAA/NWS/NMC WASHINGTON

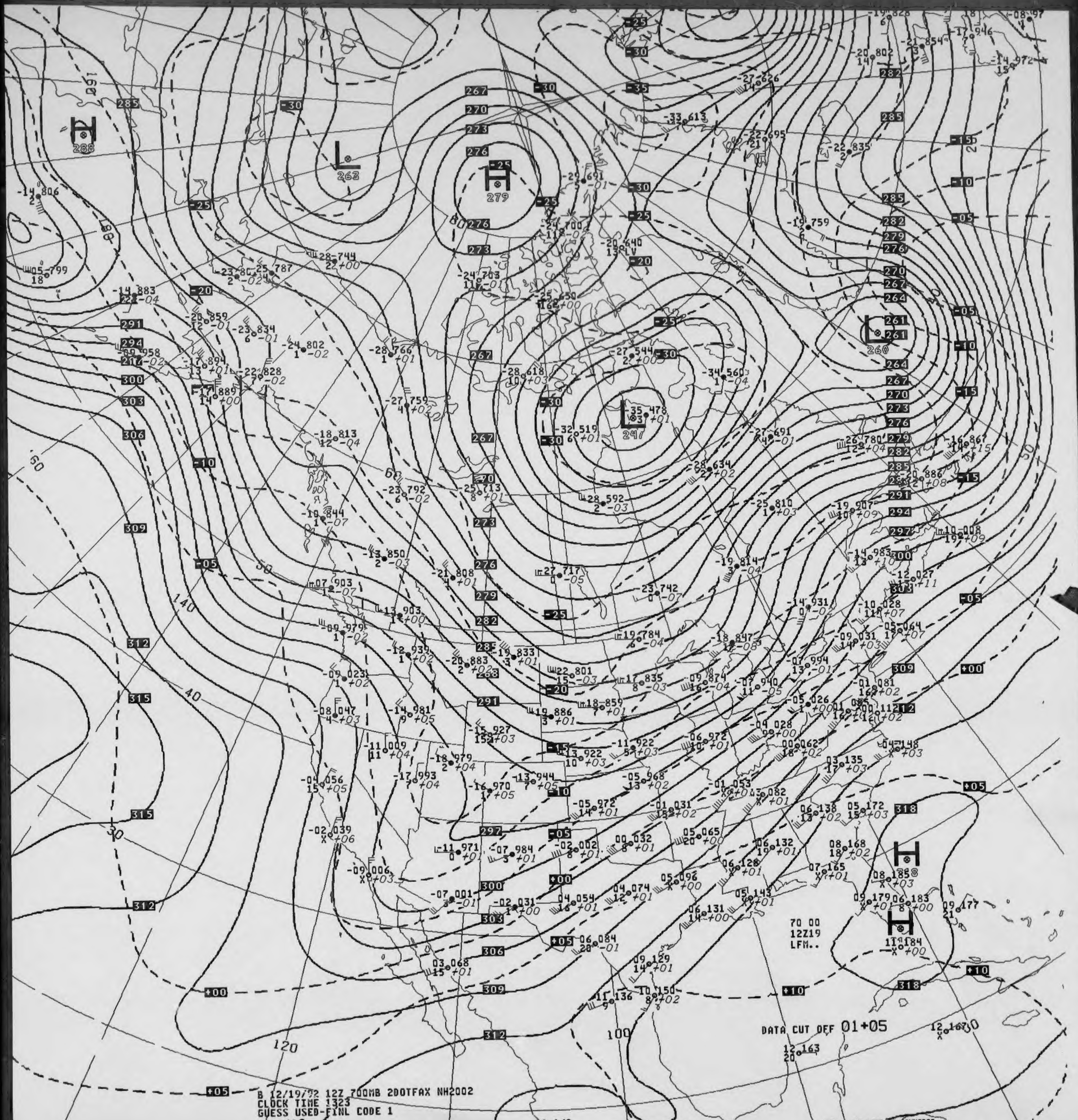
H
288
L
263
H
279
L
247
L
260
H
H
70 00
12Z19
LFM..
DATA CUT OFF 01+05

B 12/19/92 12Z 700MB 2DOTFAX NH2002
CLOCK TIME 1323
GUESS USED-FINL CODE 1

700

V436 700MB ANALYSIS HEIGHTS/TEMPERATURE 12Z SAT 19 DEC 92

US DEPT OF COMMERCE
NOAA/NWS/NMC WASHINGTON

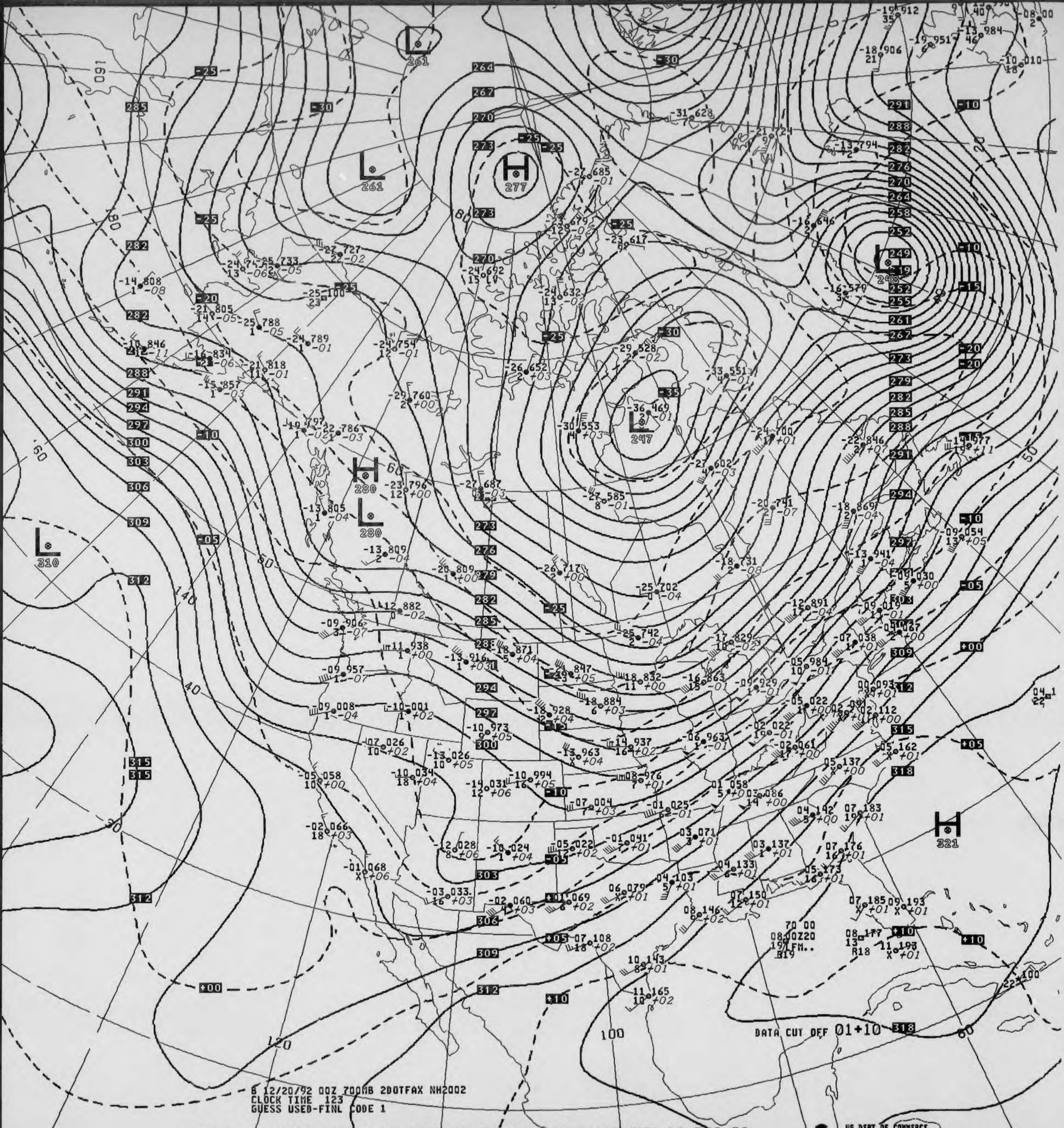
L 261
L 261
H 277
L 247
L 248
H 280
L 280
L 310
H 321
DATA CUT OFF 01+10

B 12/20/92 00Z 700MB 2DOTFAX NH2002
CLOCK TIME 123
GUESS USED-FINL CODE 1

V036 .. 700MB ANALYSIS HEIGHTS/TEMPERATURE 00Z SUN 20 DEC 92

US DEPT OF COMMERCE
NOAA/NWS/NMC WASHINGTON

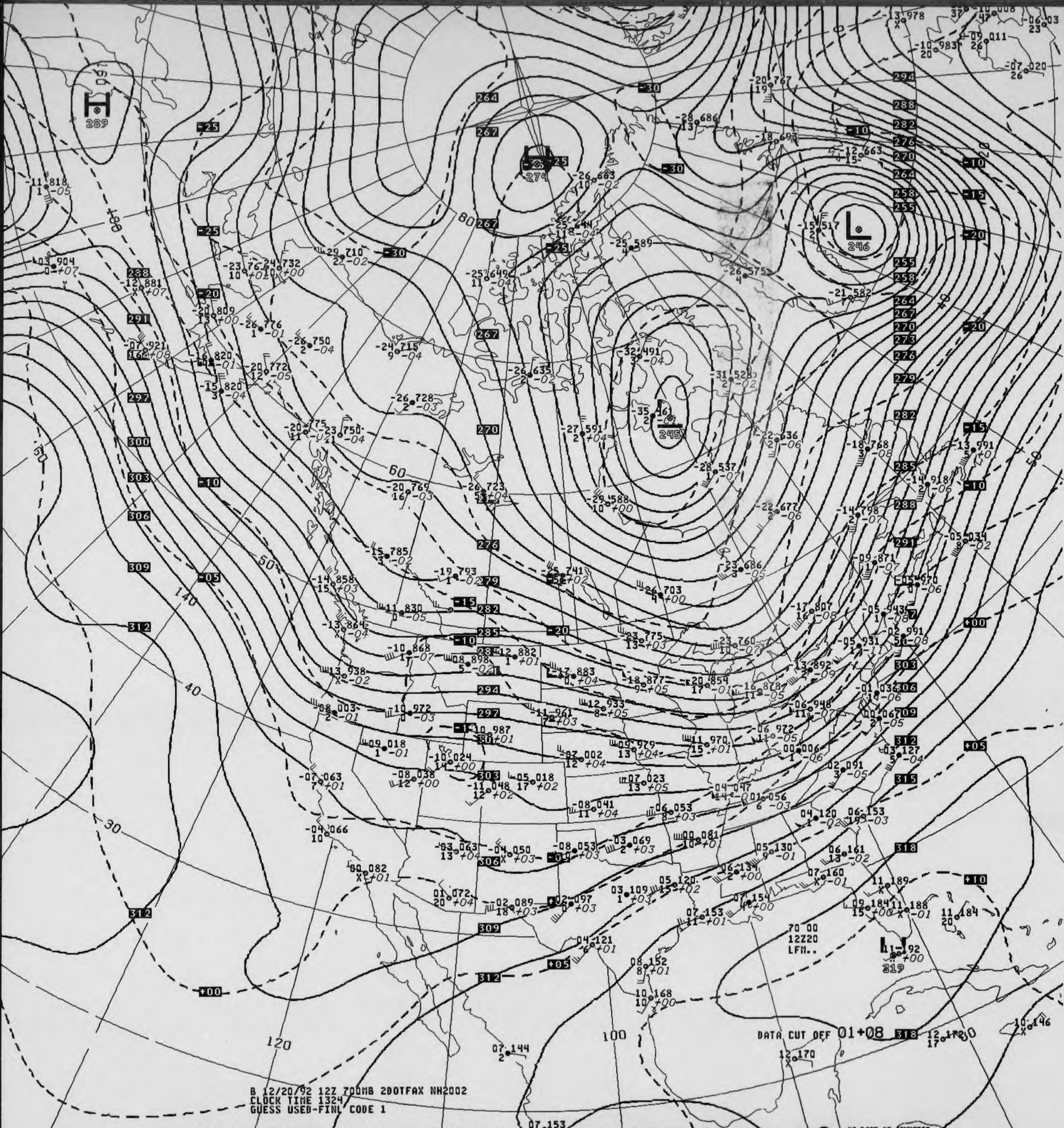

H
289
L
246
L
245
274
L
319
70 00
12Z20
LFM..
DATA CUT OFF 01+08

B 12/20/92 12Z 700MB 2DOTFAX NH2002
CLOCK TIME 1324
GUESS USED-FINL CODE 1

V436 .. 700MB ANALYSIS HEIGHTS/TEMPERATURE 12Z SUN 20 DEC 92

US DEPT OF COMMERCE
NOAA/NWS/NMC WASHINGTON

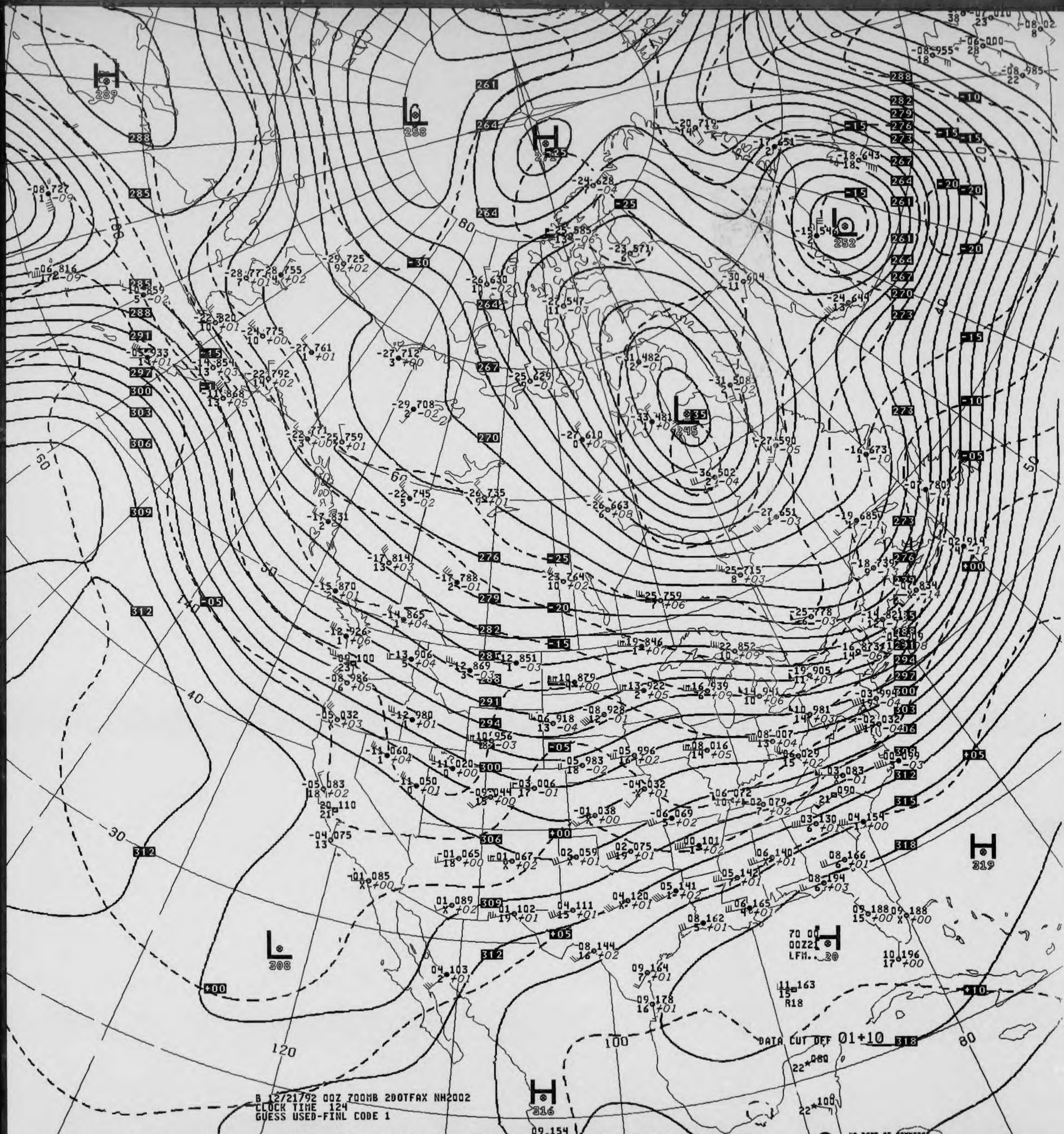
H 289
L 258
H 271
L 252
L 245
H 219
L 308
H 316
H
DATA CUT OFF 01+10
70 00
00Z21
LFM.. 20
B 12/21792 00Z 700MB 2DOTFAX NH2002
CLOCK TIME 124
GUESS USED-FINL CODE 1
US DEPT OF COMMERCE
NOAA/NWS/NMC WASHINGTON

V036 .. 700MB ANALYSIS HEIGHTS/TEMPERATURE 00Z MON 21 DEC 92

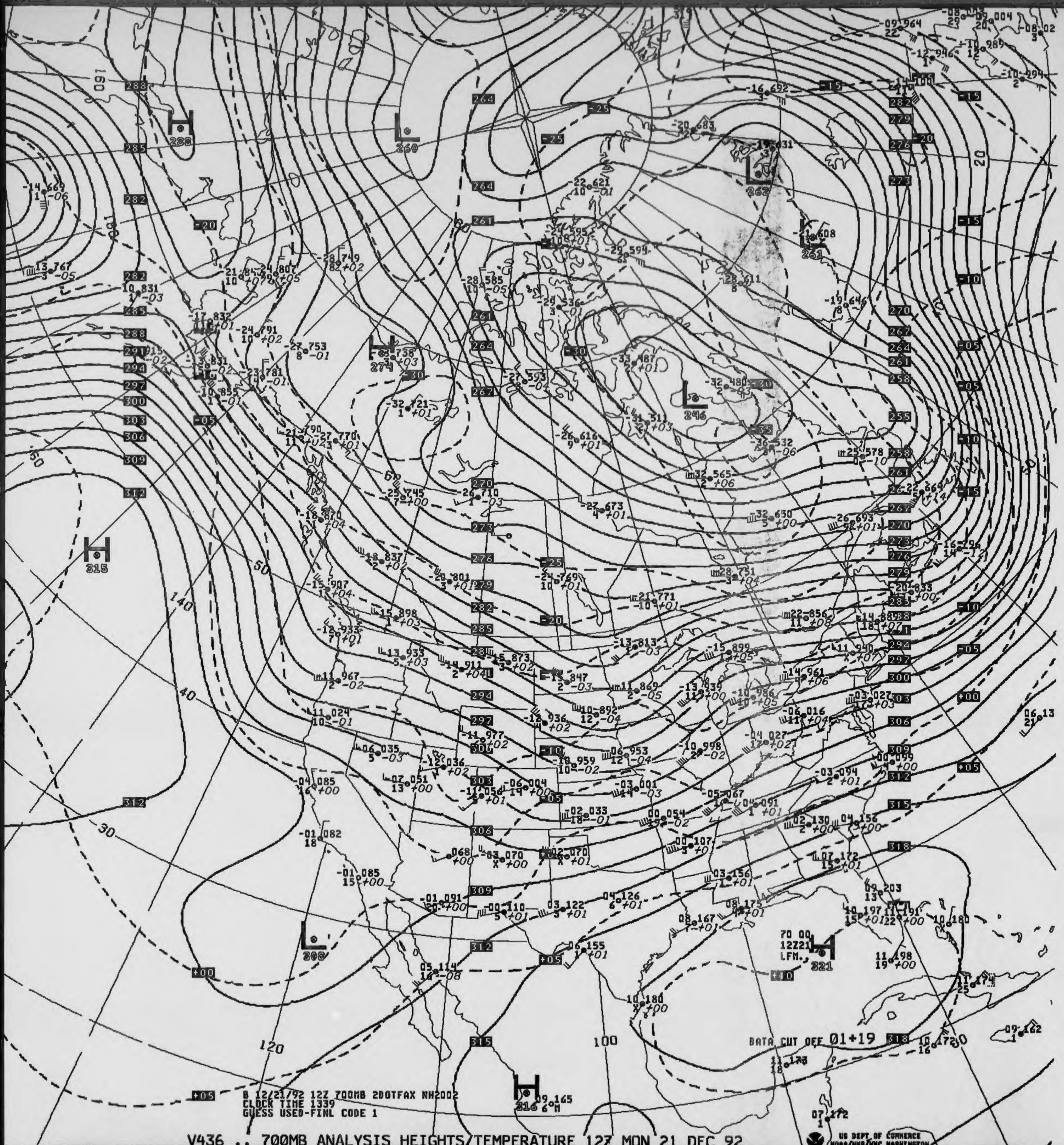
B 12/21/92 12Z 700MB 2DOTFAX NH2002
CLOCK TIME 1339
GUESS USED-FINL CODE 1
DATA CUT OFF 01+19
70 00
12Z21
LFM.
US DEPT OF COMMERCE
NOAA/NWS/NMC WASHINGTON

V436 .. 700MB ANALYSIS HEIGHTS/TEMPERATURE 12Z MON 21 DEC 92

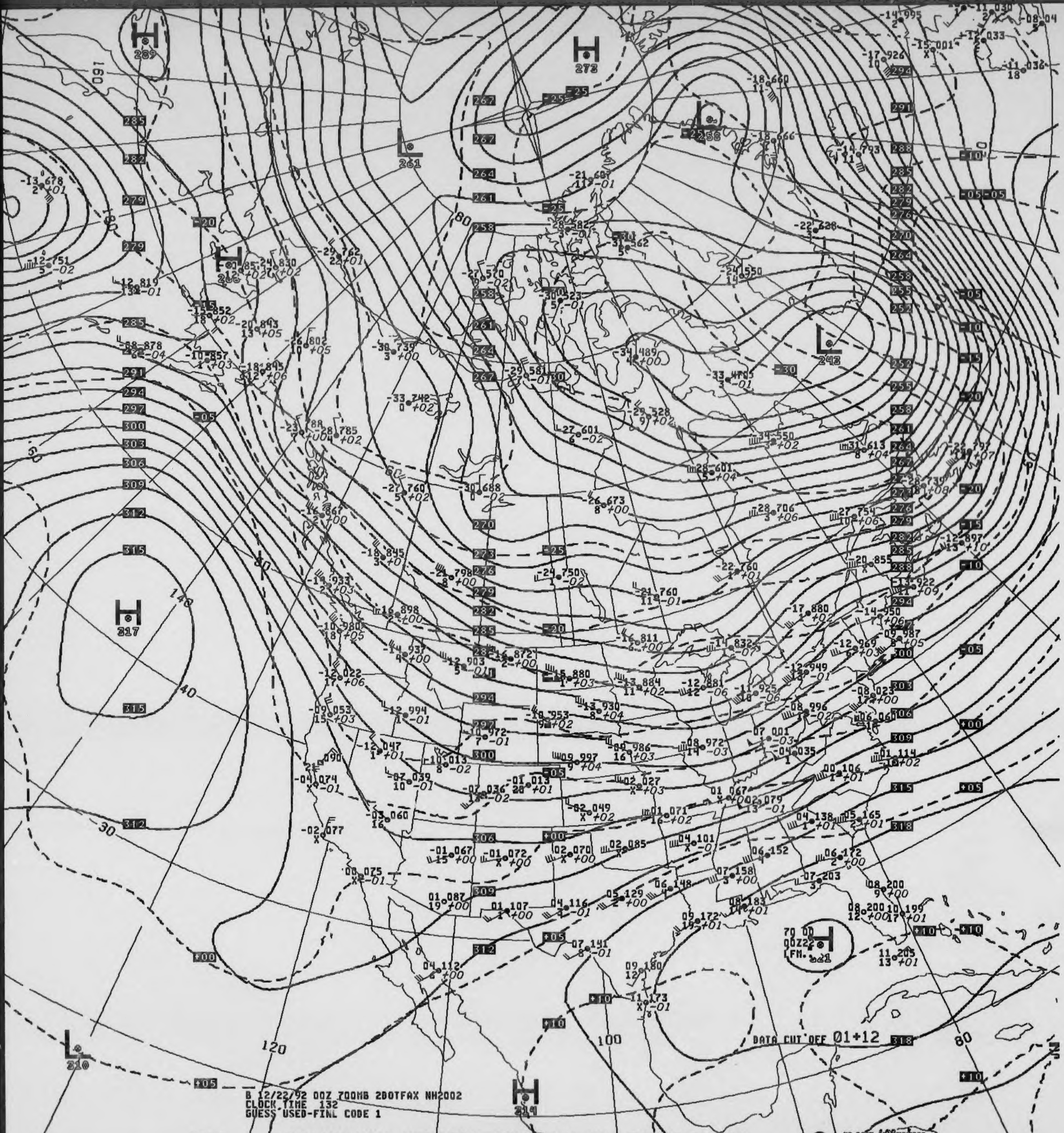
DATA CUT OFF 01+12
70 00
00Z22
LFM. 321

B 12/22/92 00Z 700MB 2DOTFAX NH2002
CLOCK TIME 132
GUESS USED-FINL CODE 1

V036 .. 700MB ANALYSIS HEIGHTS/TEMPERATURE 00Z TUE 22 DEC 92

US DEPT OF COMMERCE
NOAA/NWS/NMC WASHINGTON

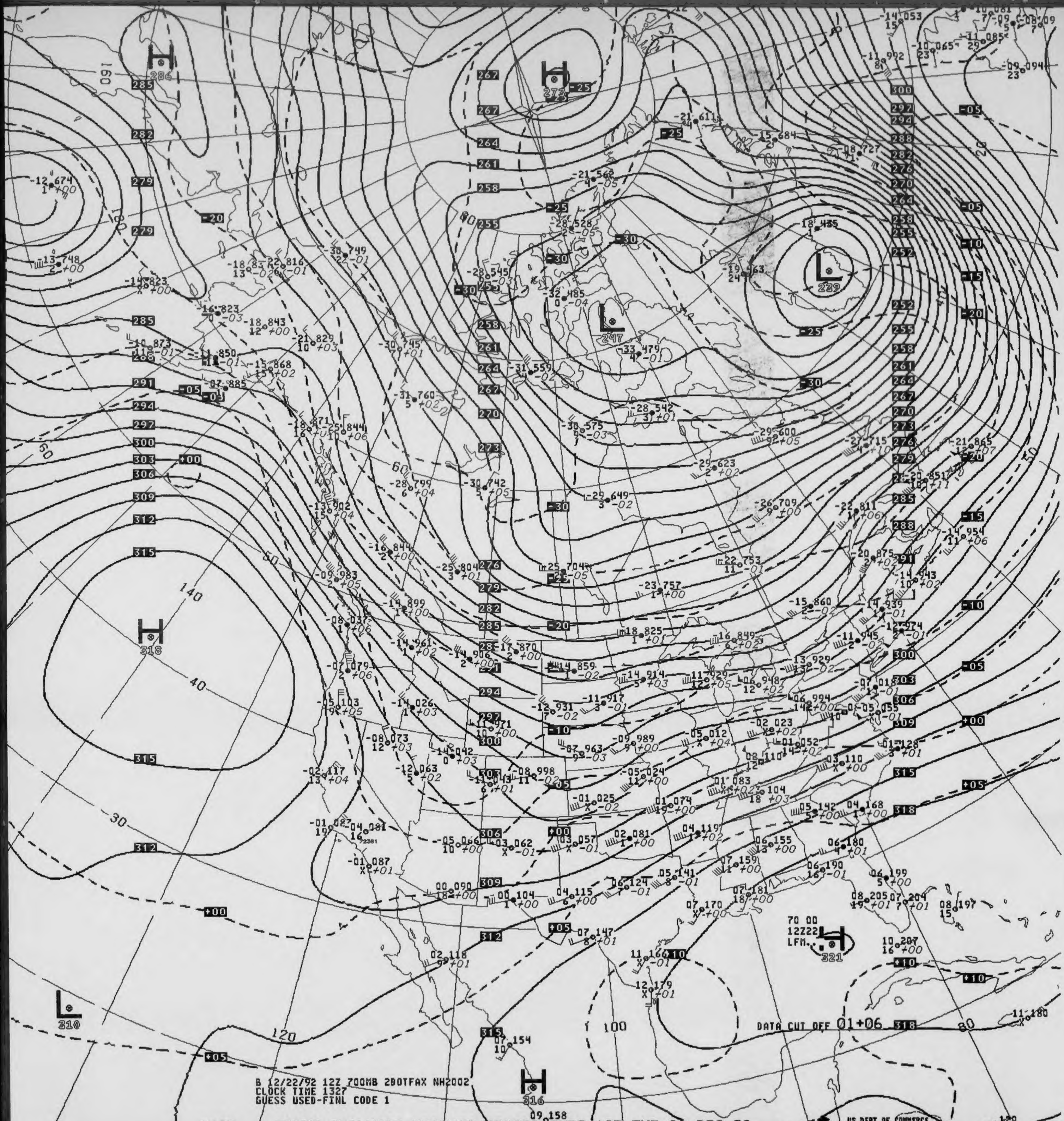
H
286
H
273
L
247
L
229
H
318
L
310
H
316
70 00
12Z22
LFM.
321
DATA CUT OFF 01+06
160
140
120
100
80
60
50
40
30
20

B 12/22/92 12Z 700MB 2D0TFAX NH2002
CLOCK TIME 1327
GUESS USED-FINL CODE 1

V436 .. 700MB ANALYSIS HEIGHTS/TEMPERATURE 12Z TUE 22 DEC 92

US DEPT OF COMMERCE
NOAA/NWS/NMC WASHINGTON

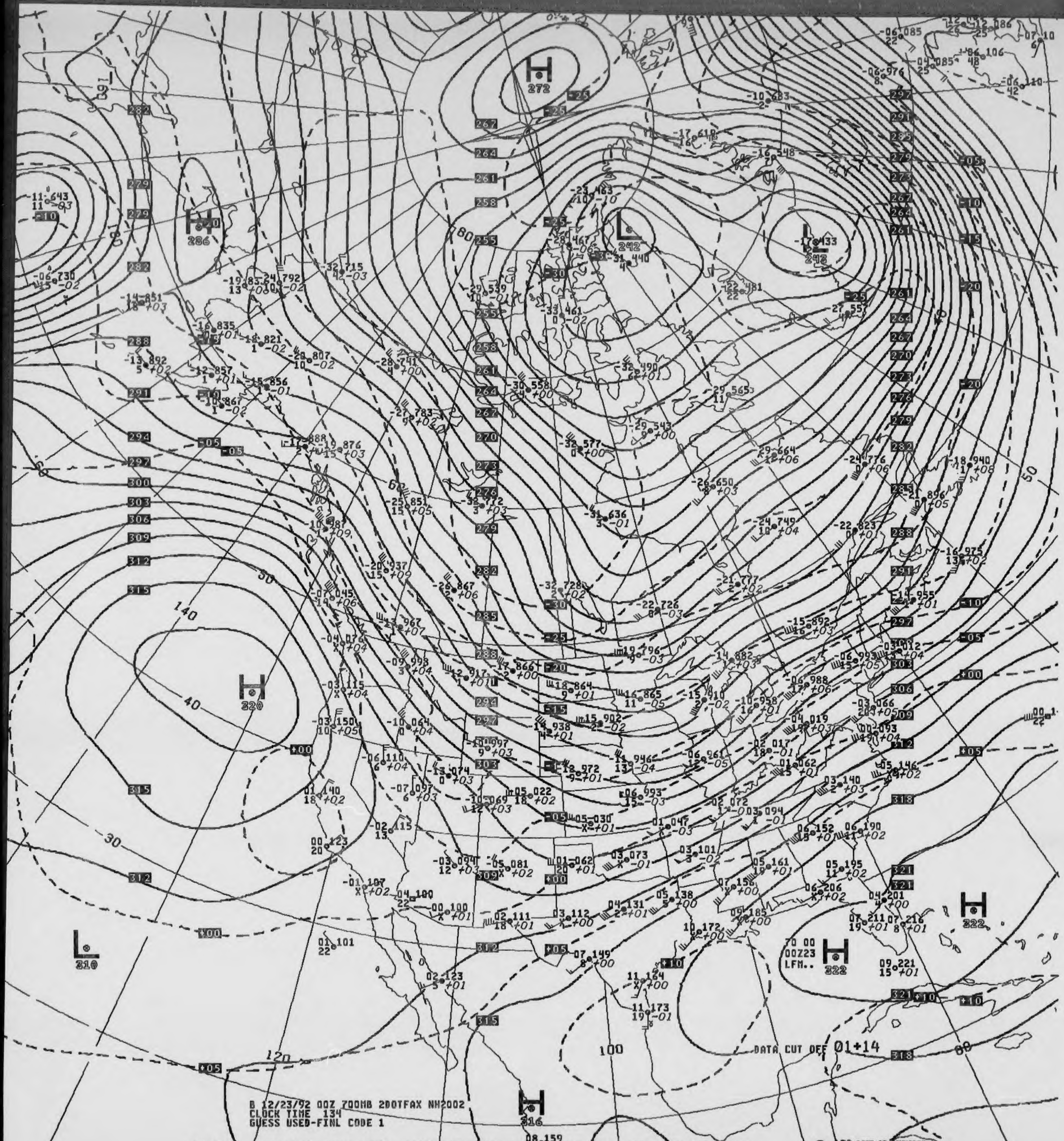
H 272
H 286
L 242
L 243
H 320
L 310
H 322
H 322
H 316
DATA CUT OFF 01+14
70 00
00Z23
LFM..
B 12/23/92 00Z 700MB 200TFAX NH2002
CLOCK TIME 134
GUESS USED-FINL CODE 1

V036 .. 700MB ANALYSIS HEIGHTS/TEMPERATURE 00Z WED 23 DEC 92

USDC DEPT OF COMMERCE NOAA/NWS/NMC WASHINGTON

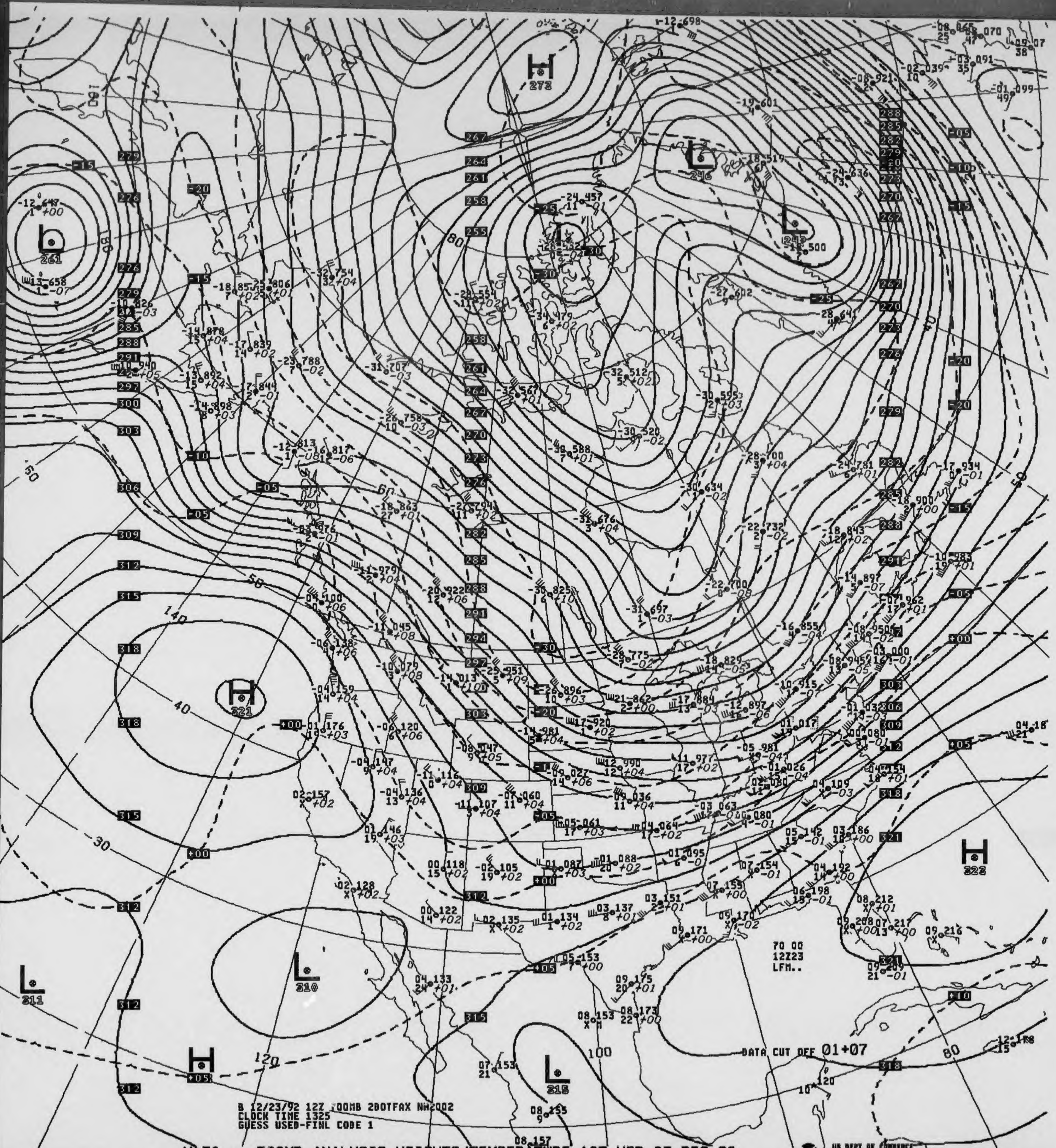

B 12/23/92 12Z 700MB 200TFAX NH2002
CLOCK TIME 1325
GUESS USED-FINL CODE 1

DATA CUT OFF 01+07

70 00
12Z23
LFM..

V436 .. 700MB ANALYSIS HEIGHTS/TEMPERATURE 12Z WED 23 DEC 92

US DEPT OF COMMERCE
NOAA/NWS/NMC WASHINGTON

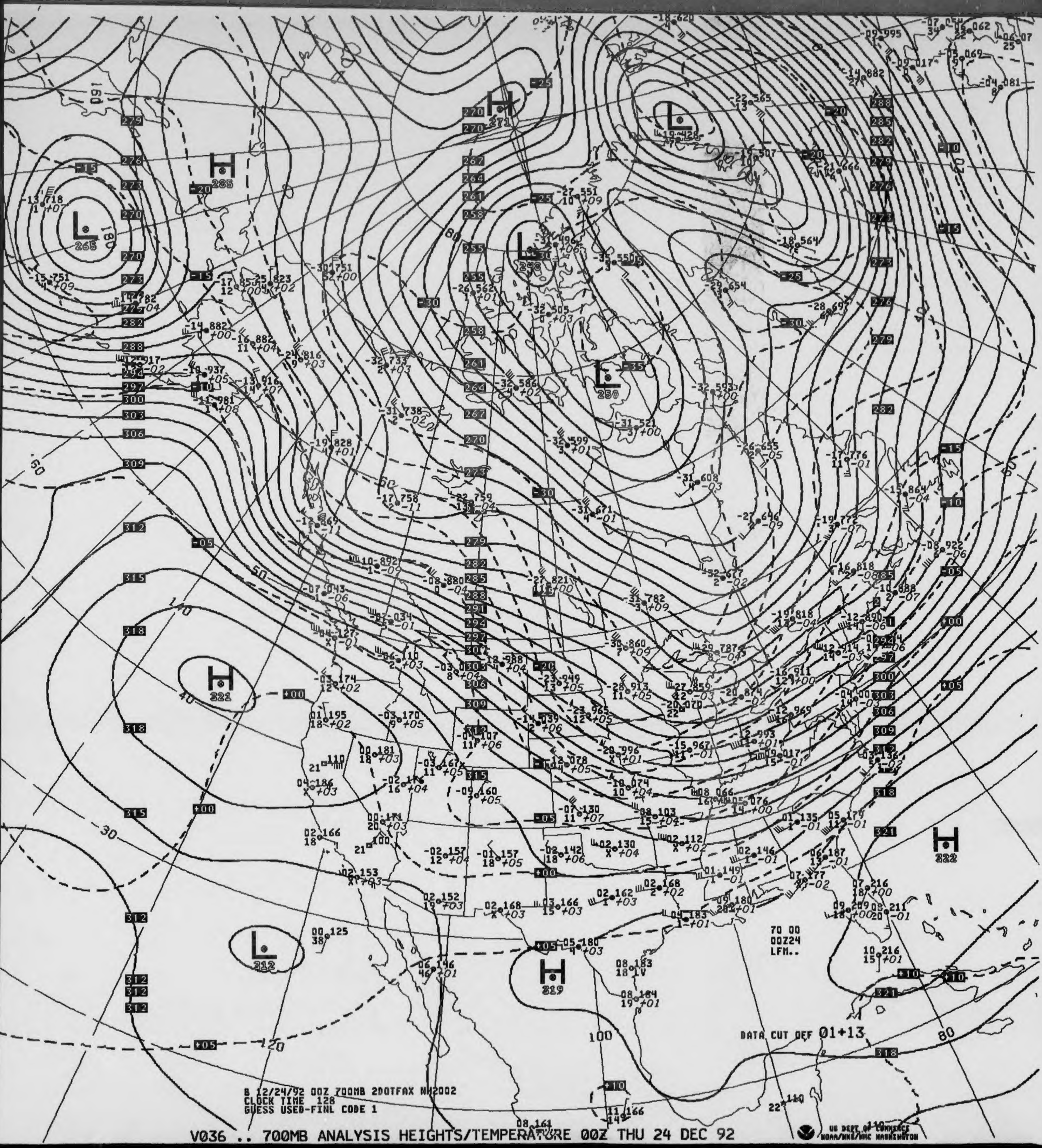
B 12/24/92 00Z 700MB 2DOTFAX NH2002
CLOCK TIME 128
GUESS USED-FINL CODE 1
70 00
00Z24
LFM..
DATA CUT OFF 01+13
US DEPT OF COMMERCE
NOAA/NWS/NMC WASHINGTON
H 285
H 271
L 265
L 248
L 250
H 321
L 312
H 319
H 322

V036 .. 700MB ANALYSIS HEIGHTS/TEMPERATURE 00Z THU 24 DEC 92

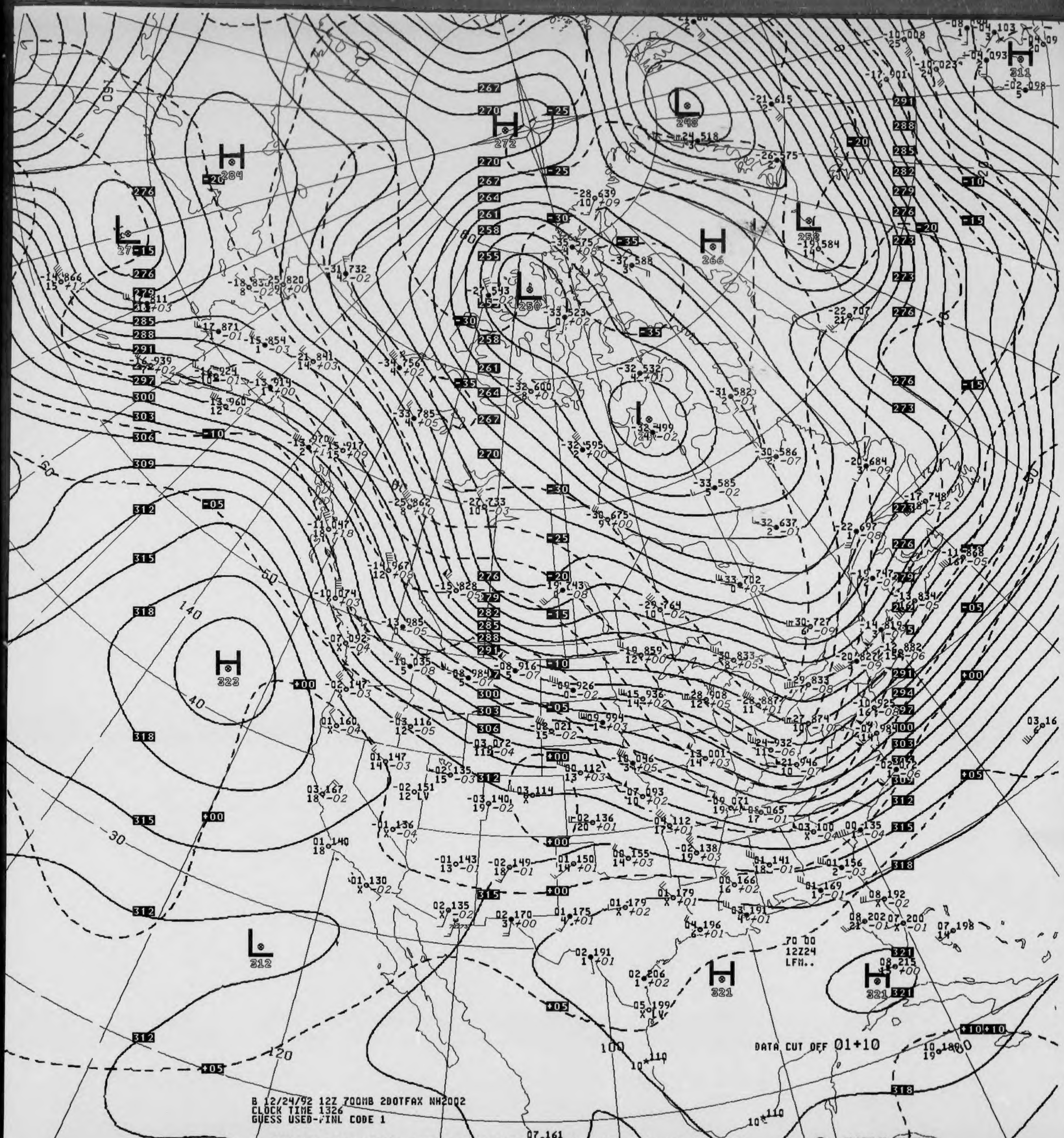
B 12/24/92 12Z 700MB 2DOTFAX NH2002
CLOCK TIME 1326
GUESS USED-FINL CODE 1
70 00
12Z24
LFM..
DATA CUT OFF 01+10

V436 .. 700MB ANALYSIS HEIGHTS/TEMPERATURE 12Z THU 24 DEC 92

US DEPT OF COMMERCE
NOAA/NWS/NMC WASHINGTON

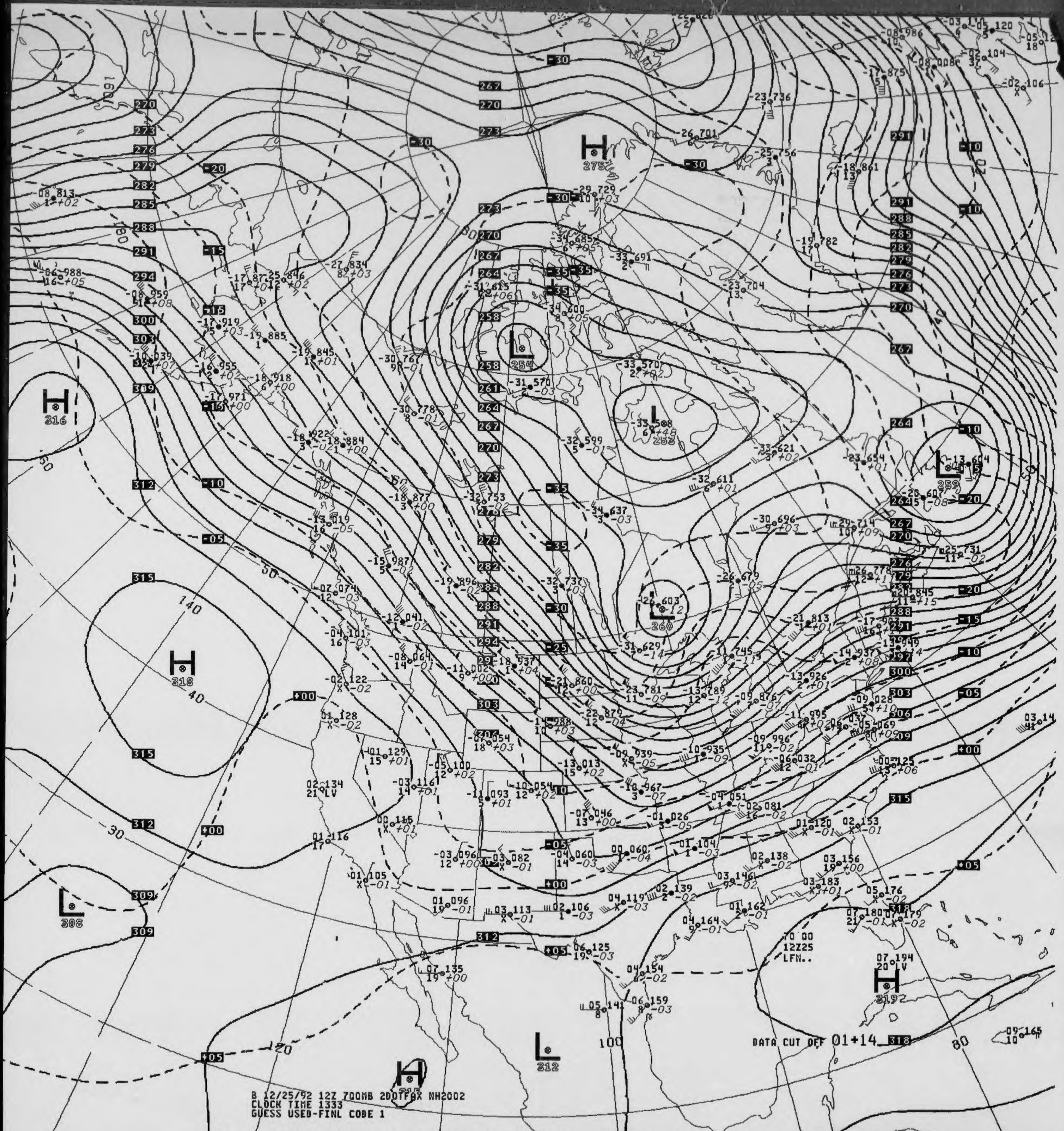
B 12/25/92 12Z 700MB 2DOTFAX NH2002
CLOCK TIME 1333
GUESS USED-FINL CODE 1
DATA CUT OFF 01+14
70 00
12Z25
LFM..
H 275
L 254
L 252
L 260
L 259
H 316
H 318
L 308
L 312
H 319

V436 .. 700MB ANALYSIS HEIGHTS/TEMPERATURE 12Z FRI 25 DEC 92

US DEPT OF COMMERCE
NOAA/NWS/NMC WASHINGTON

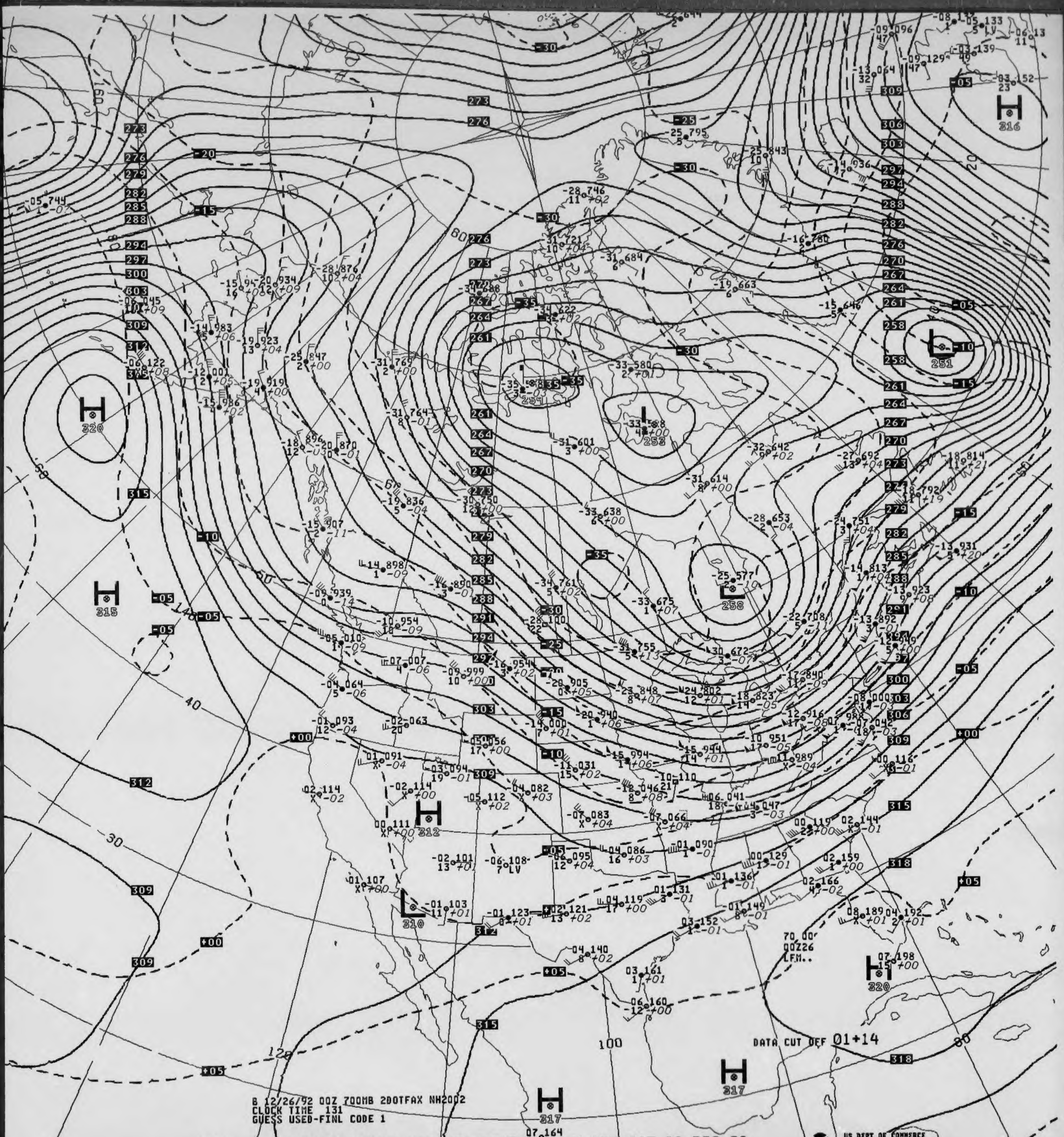
H 320
H 316
L 251
L 254
L 253
L 258
H 315
H 312
L 310
H 320
H 317
H 317
DATA CUT OFF 01+14
70 00
00Z26
LFM..

B 12/26/92 00Z 700MB 200TFAX NH2002
CLOCK TIME 131
GUESS USED-FINL CODE 1

V036 .. 700MB ANALYSIS HEIGHTS/TEMPERATURE 00Z SAT 26 DEC 92

US DEPT OF COMMERCE
NOAA/NWS/NMC WASHINGTON

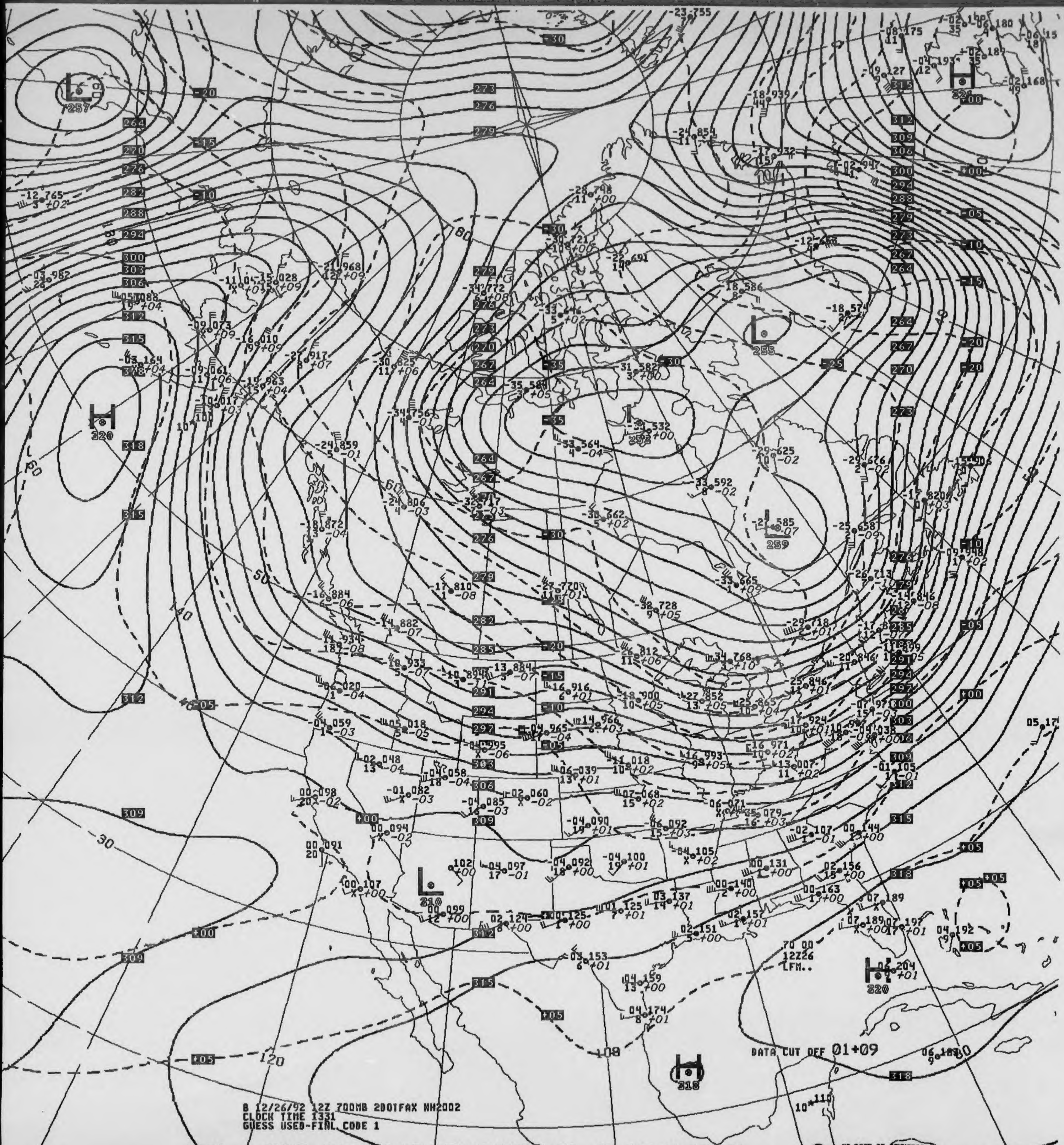
DATA CUT OFF 01+09
70 00
12Z26
LFM..

B 12/26/92 12Z 700MB 2D01FAX NH2002
CLOCK TIME 1331
GUESS USED-FINL CODE 1

V436 .. 700MB ANALYSIS HEIGHTS/TEMPERATURE 12Z SAT 26 DEC 92

US DEPT OF COMMERCE
NOAA/NWS/NMC WASHINGTON

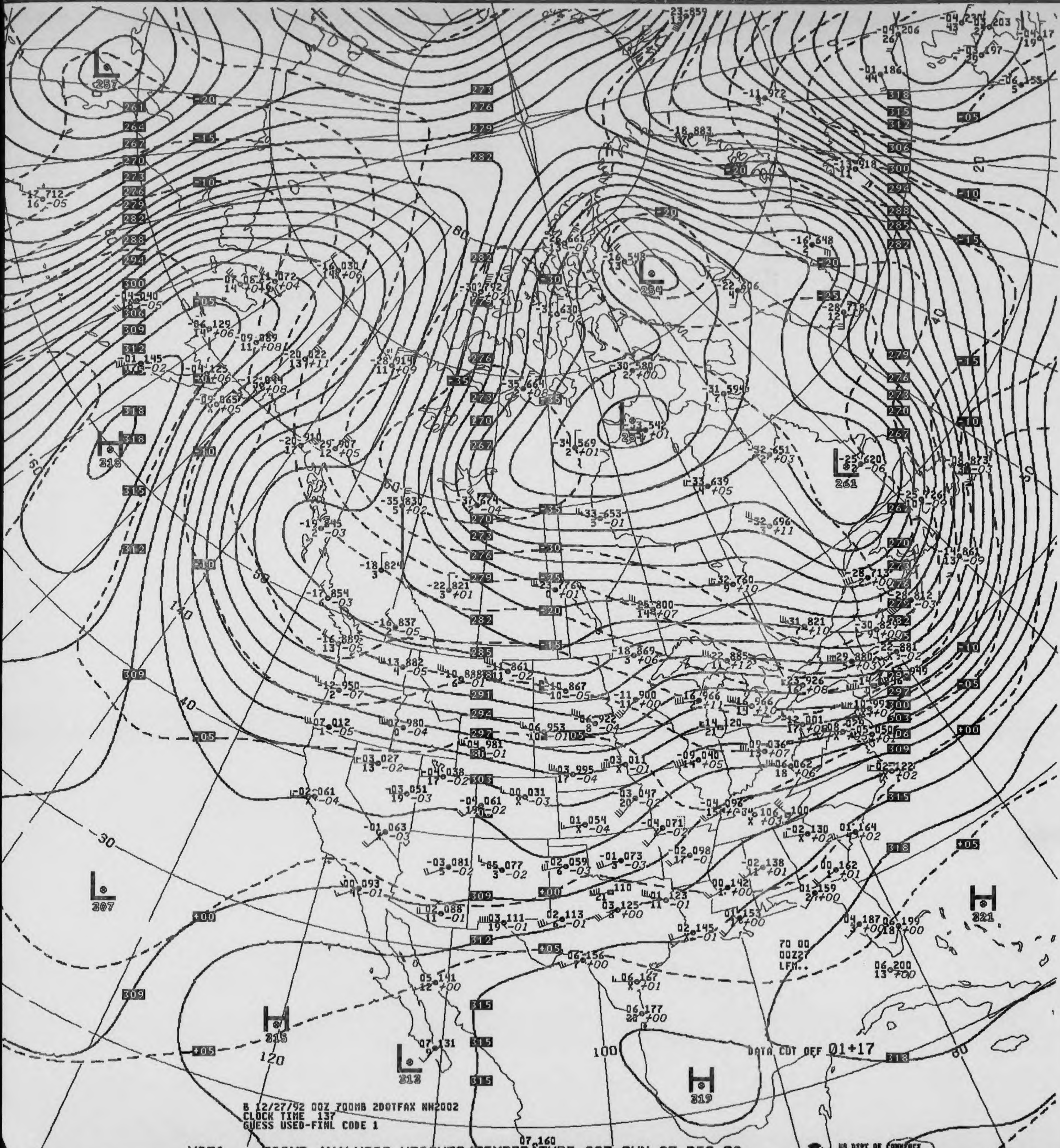
H
318
L
257
L
254
L
261
L
307
H
315
L
313
H
319
H
321

70 00
00Z27
LFM..

DATA CUT OFF 01+17

B 12/27/92 00Z 700MB 200TFAX NH2002
CLOCK TIME 137
GUESS USED-FINL CODE 1

V036 .. 700MB ANALYSIS HEIGHTS/TEMPERATURE 00Z SUN 27 DEC 92

US DEPT OF COMMERCE
NOAA/NWS/NMC WASHINGTON

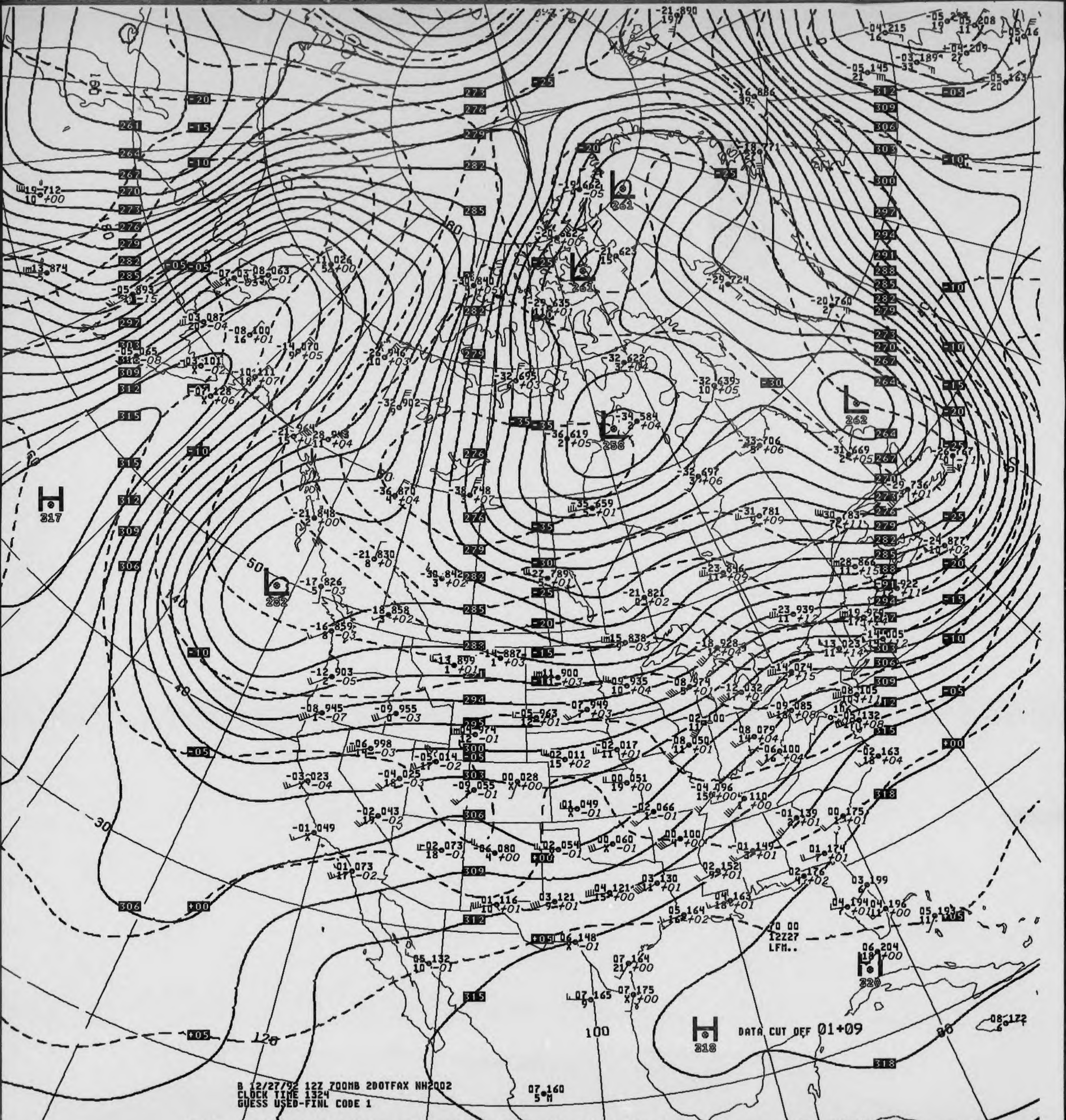
H 317
L 282
L 261
L 261
L 258
L 262
H 320
H 318
DATA CUT OFF 01+09
70 00
12Z27
LFM..
B 12/27/92 12Z 700MB 2DOTFAX NH2002
CLOCK TIME 1324
GUESS USED-FINL CODE 1

V436 .. 700MB ANALYSIS HEIGHTS/TEMPERATURE 12Z SUN 27 DEC 92

US DEPT OF COMMERCE
NOAA/NWS/NMC WASHINGTON

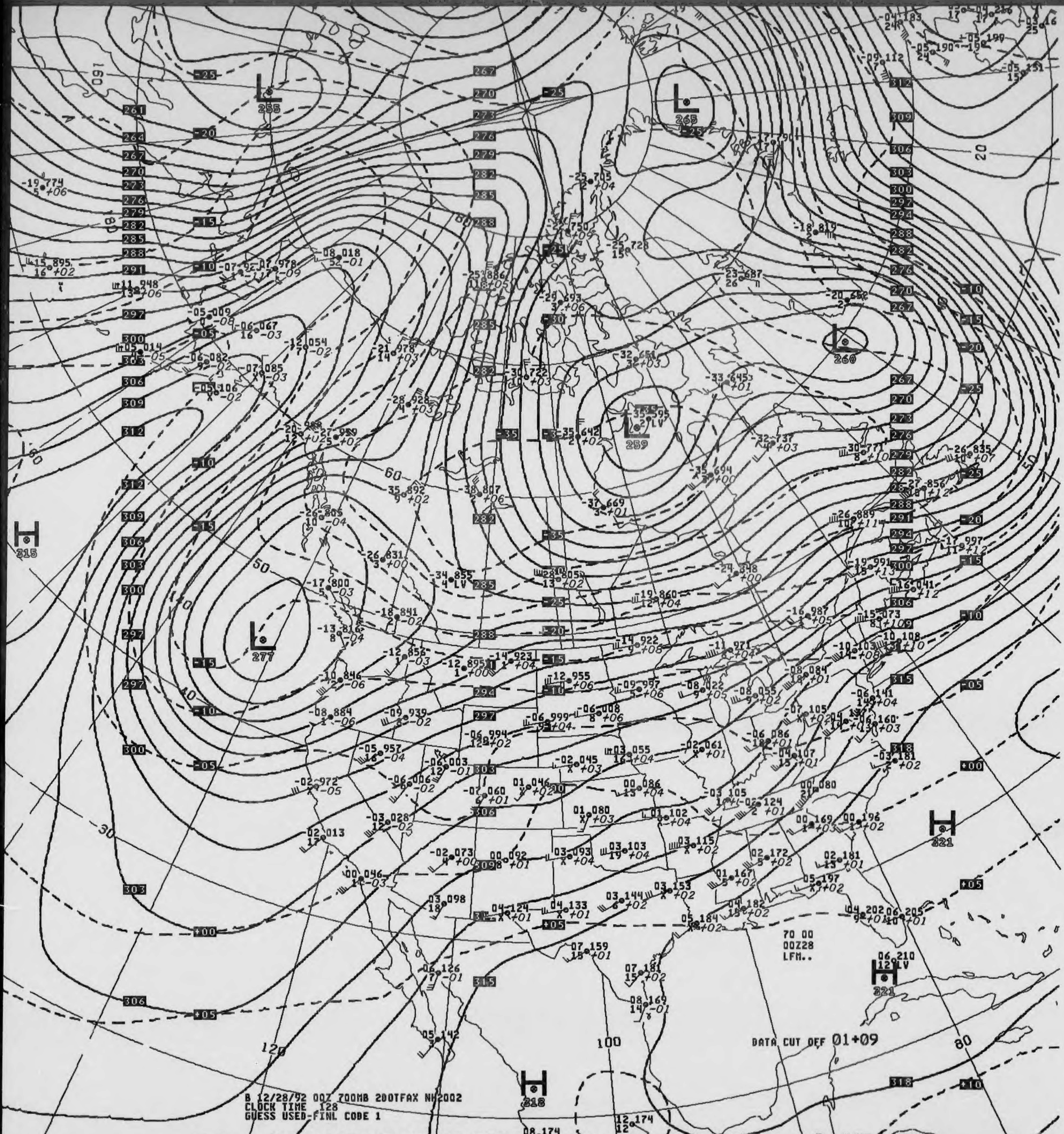
L 255
L 265
L 260
L 259
L 277
H 215
H 321
H 221
H 218
DATA CUT OFF 01+09
70 00
00Z28
LFM..
160
180
120
100
80
60
50
40
30
20

B 12/28/92 00Z 700MB 200TFAX NH2002
CLOCK TIME .128
GUESS USED-FINL CODE 1

V036 .. 700MB ANALYSIS HEIGHTS/TEMPERATURE 00Z MON 28 DEC 92

US DEPT OF COMMERCE
NOAA/NWS/NMC WASHINGTON

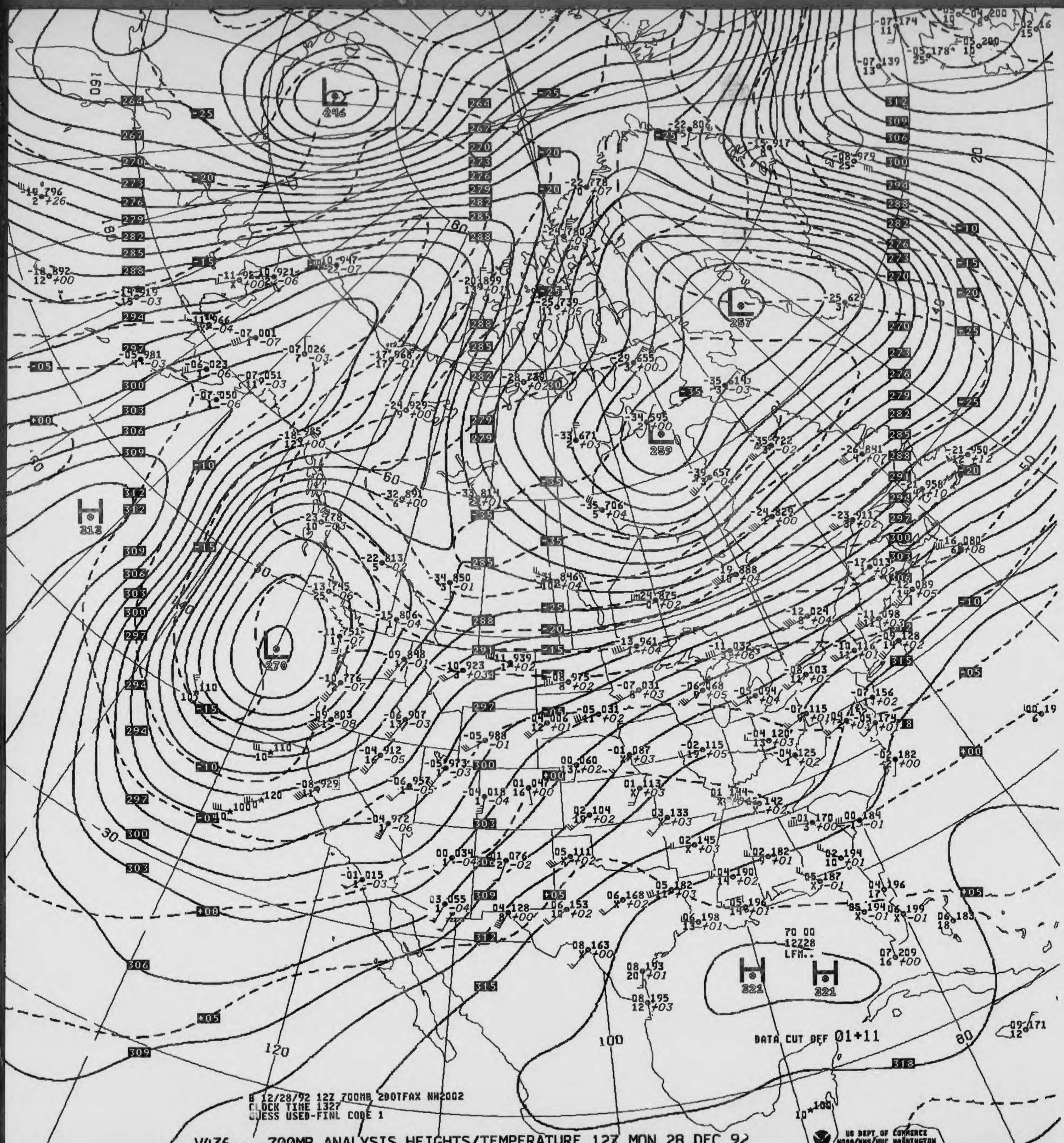

B 12/28/92 12Z 700MB 200TFAX NH2002
CLOCK TIME 1327
GUESS USED-FINL CODE 1

70 00
12Z28
LFM..

DATA CUT OFF 01+11

US DEPT OF COMMERCE
NOAA/NWS/NMC WASHINGTON

V436 .. 700MB ANALYSIS HEIGHTS/TEMPERATURE 12Z MON 28 DEC 92

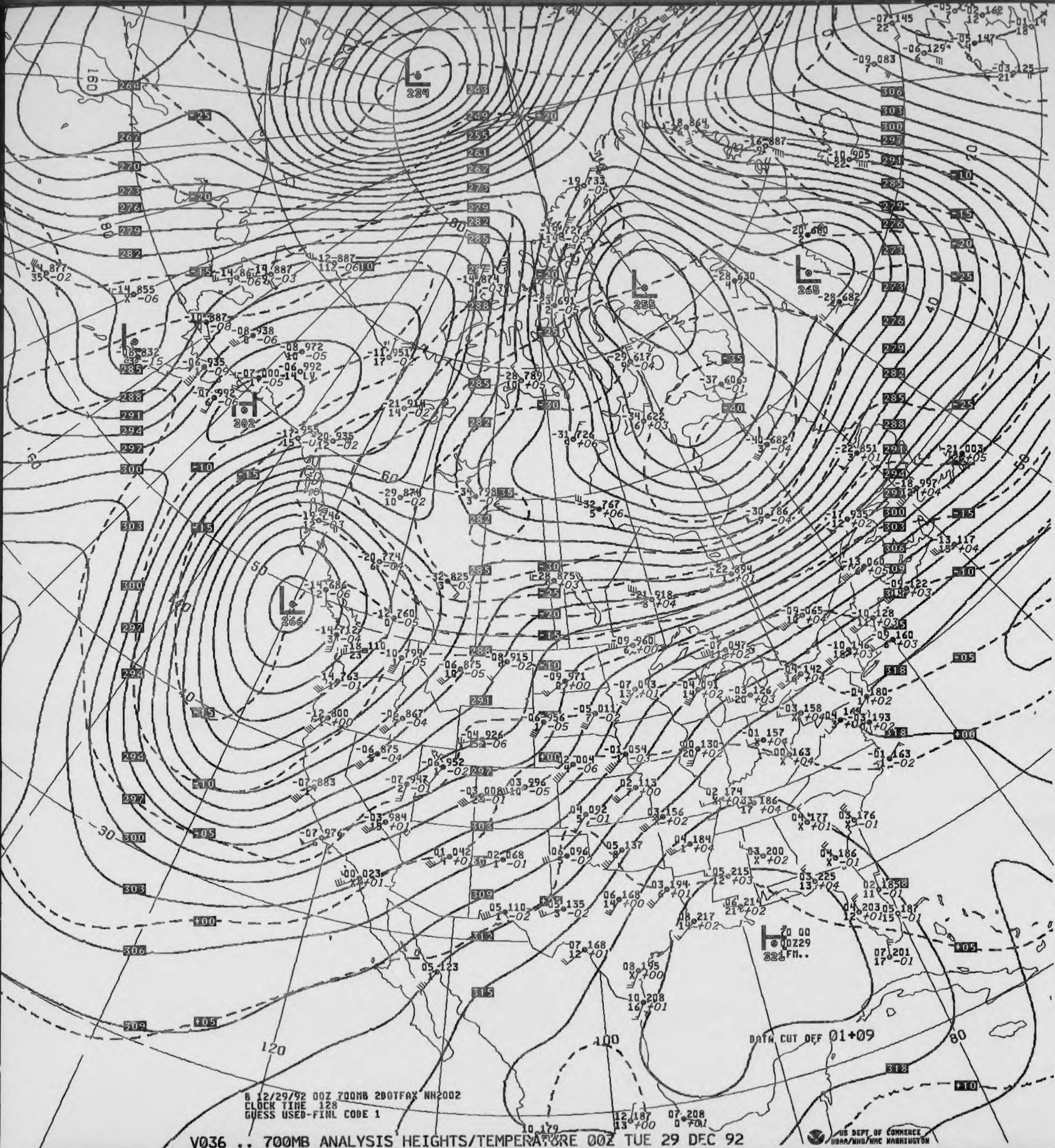
L 234
L 255
L 265
L 266
L 285
H 302
H 321
DATA CUT OFF 01+09

8 12/29/92 00Z 700MB 2DOTFAX NH2002
CLOCK TIME 128
GUESS USED-FINL CODE 1

V036 .. 700MB ANALYSIS HEIGHTS/TEMPERATURE 00Z TUE 29 DEC 92

US DEPT OF COMMERCE
NOAA/NWS/NMC WASHINGTON

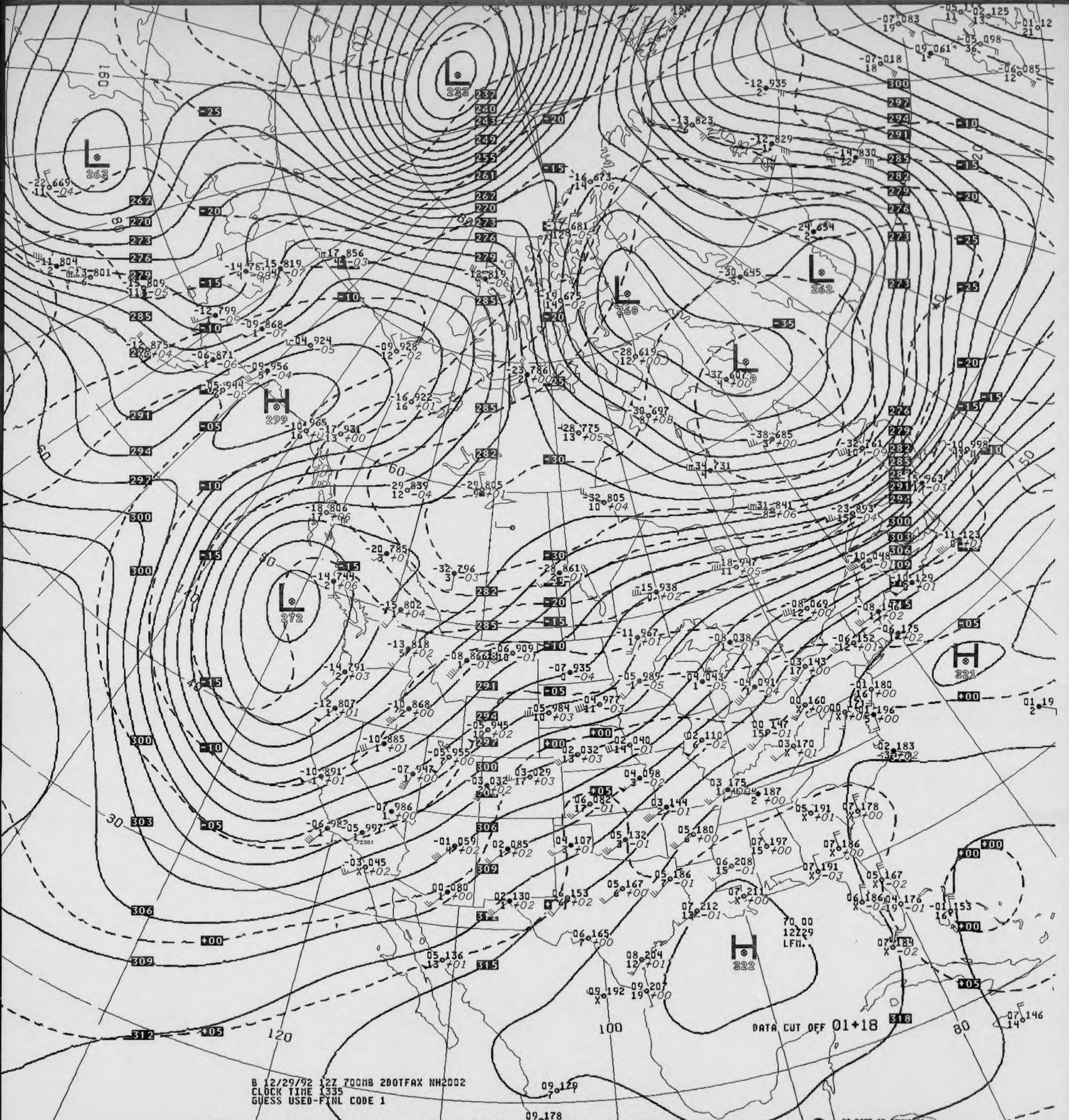
L 233
L 262
L 262
L 260
L
H 299
L 272
H 321
H 322
70.00
12Z29
LFM.
DATA CUT OFF 01+18
120
100
80
60
50
40
30
20
160

B 12/29/92 12Z 700MB 2DOTFAX NH2002
CLOCK TIME 1335
GUESS USED-FINL CODE 1

V436 .. 700MB ANALYSIS HEIGHTS/TEMPERATURE 12Z TUE 29 DEC 92

US DEPT OF COMMERCE
NOAA/NWS/NMC WASHINGTON

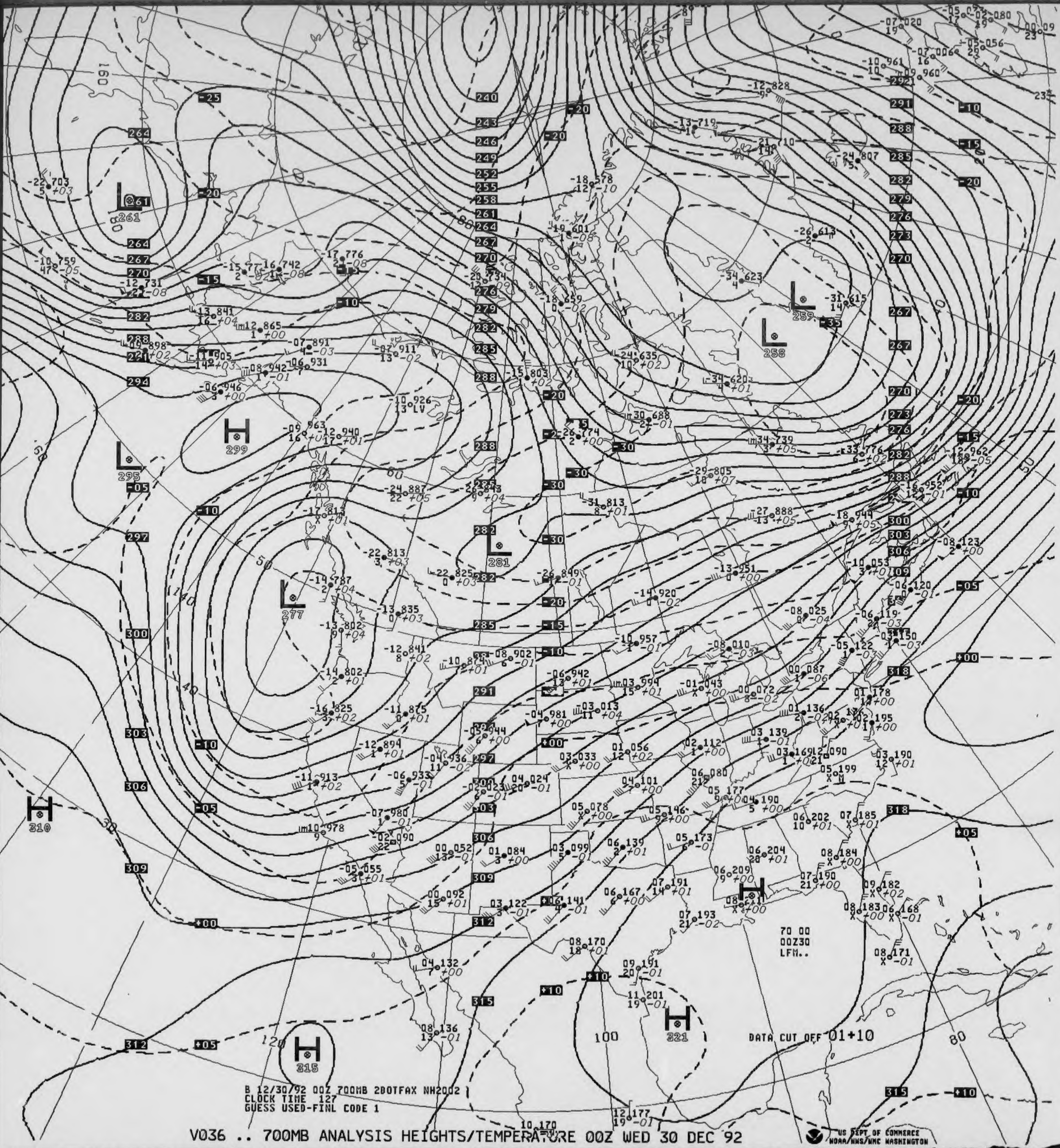
B 12/30/92 00Z 700MB 2DOTFAX NH2002
CLOCK TIME 127
GUESS USED-FINL CODE 1
DATA CUT OFF 01+10
70 00
00Z30
LFM..
H 310
H 299
H 315
H 321
L 261
L 295
L 277
L 281
L 259
L 258

V036 .. 700MB ANALYSIS HEIGHTS/TEMPERATURE 00Z WED 30 DEC 92

US DEPT OF COMMERCE
NOAA/NWS/NMC WASHINGTON

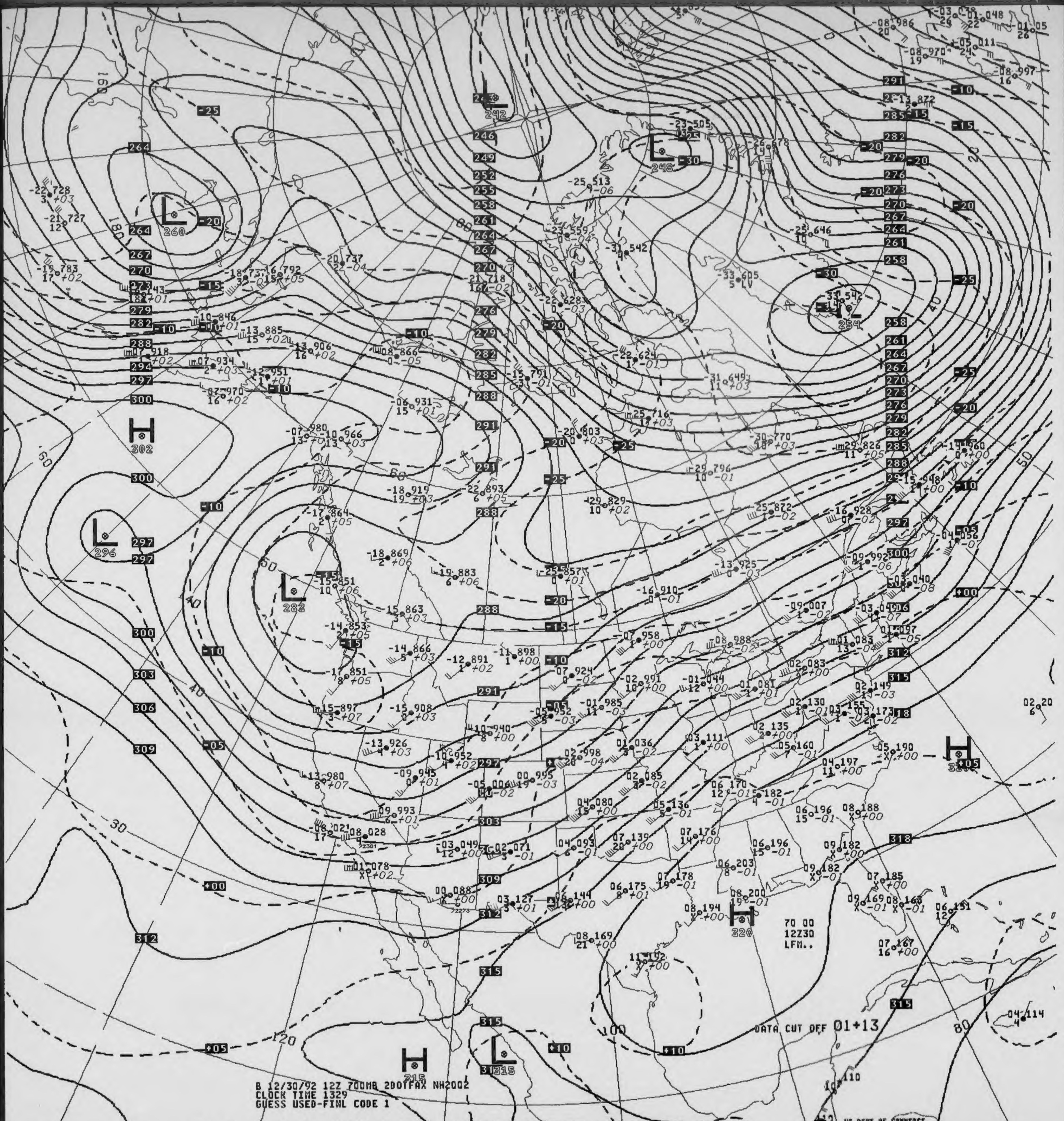
DATA CUT OFF 01+13
70 00
12Z30
LFM..

B 12/30/92 12Z 700MB 2DOTFAX NH2002
CLOCK TIME 1329
GUESS USED-FINL CODE 1

V436 .. 700MB ANALYSIS HEIGHTS/TEMPERATURE 12Z WED 30 DEC 92

US DEPT OF COMMERCE
NOAA/NWS/NMC WASHINGTON

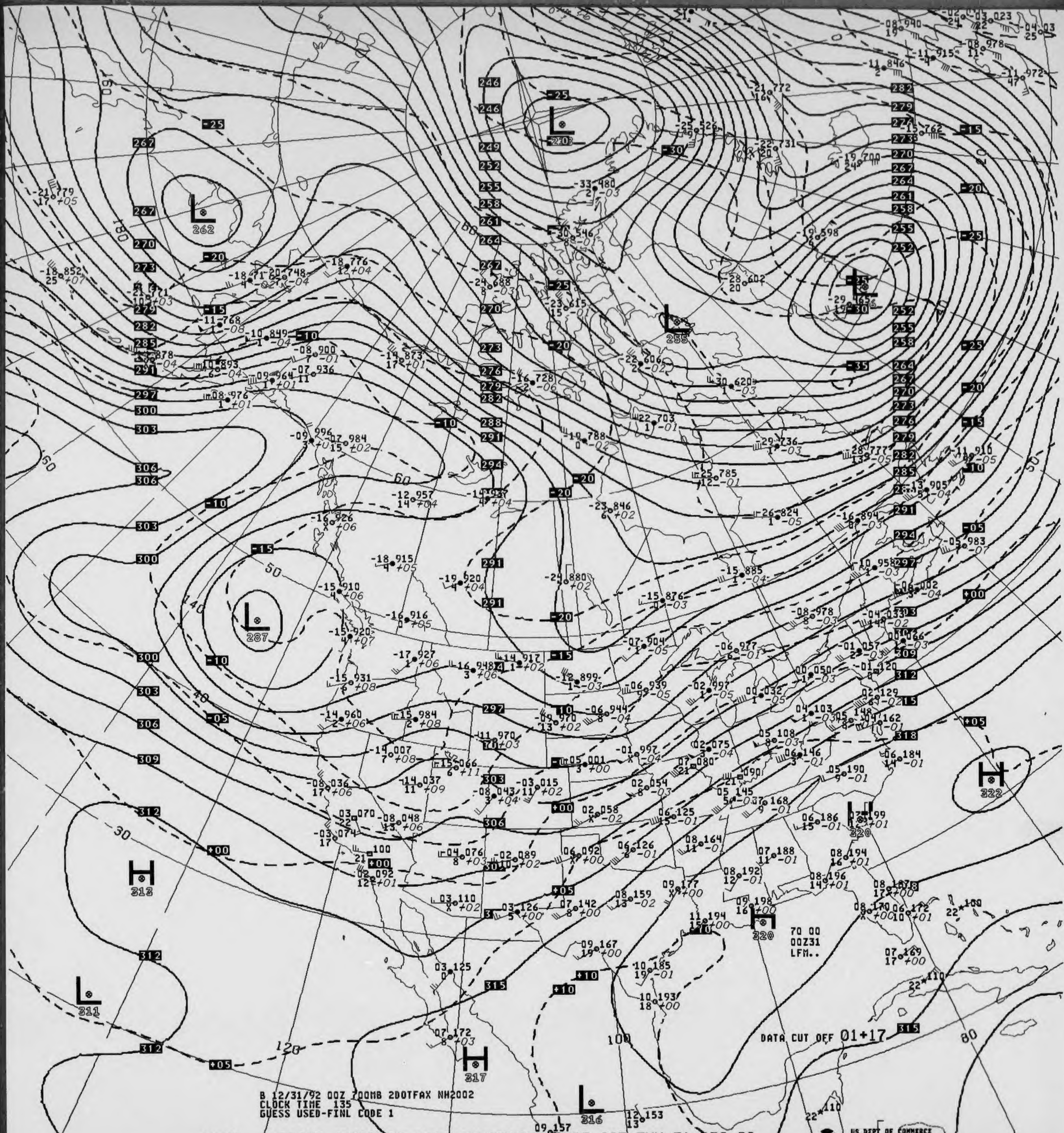
B 12/31/92 00Z 700MB 2DOTFAX NH2002
CLOCK TIME 135
GUESS USED-FINL CODE 1
70 00
00Z31
LFM..
DATA CUT OFF 01+17

V036 .. 700MB ANALYSIS HEIGHTS/TEMPERATURE 00Z THU 31 DEC 92

US DEPT OF COMMERCE
NOAA/NWS/NMC WASHINGTON

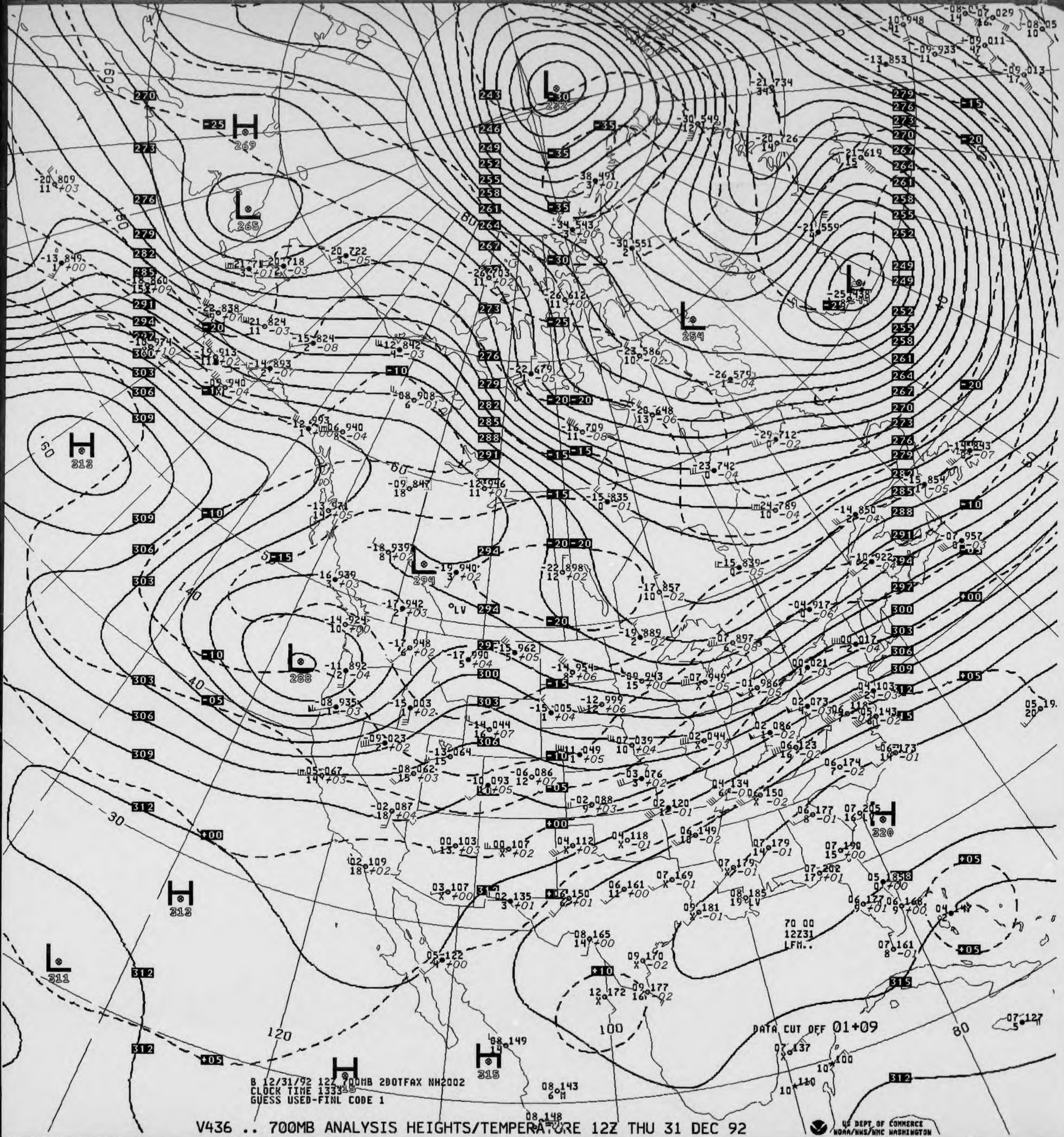
DATA CUT OFF 01+09
70 00
12Z31
LFM..
B 12/31/92 12Z 700MB 2DOTFAX NH2002
CLOCK TIME 1333
GUESS USED-FINL CODE 1
H
269
L
265
L
232
L
254
L
H
312
L
294
L
288
H
320
H
313
L
311
H
315

V436 .. 700MB ANALYSIS HEIGHTS/TEMPERATURE 12Z THU 31 DEC 92

US DEPT OF COMMERCE
NOAA/NWS/NMC WASHINGTON

OAA Form 48 - 362A
Rev. 8 - 83)

U.S. Department of Commerce
National Oceanic and Atmospheric Administration
National Environmental Satellite, Data, and Information Servi
National Climatic Data Center

500 MB CONSTANT PRESSURE CHARTS

NORTH AMERICAN NMC

ALL RECORDS ARE THE BEST AVAILABLE FOR FILMING

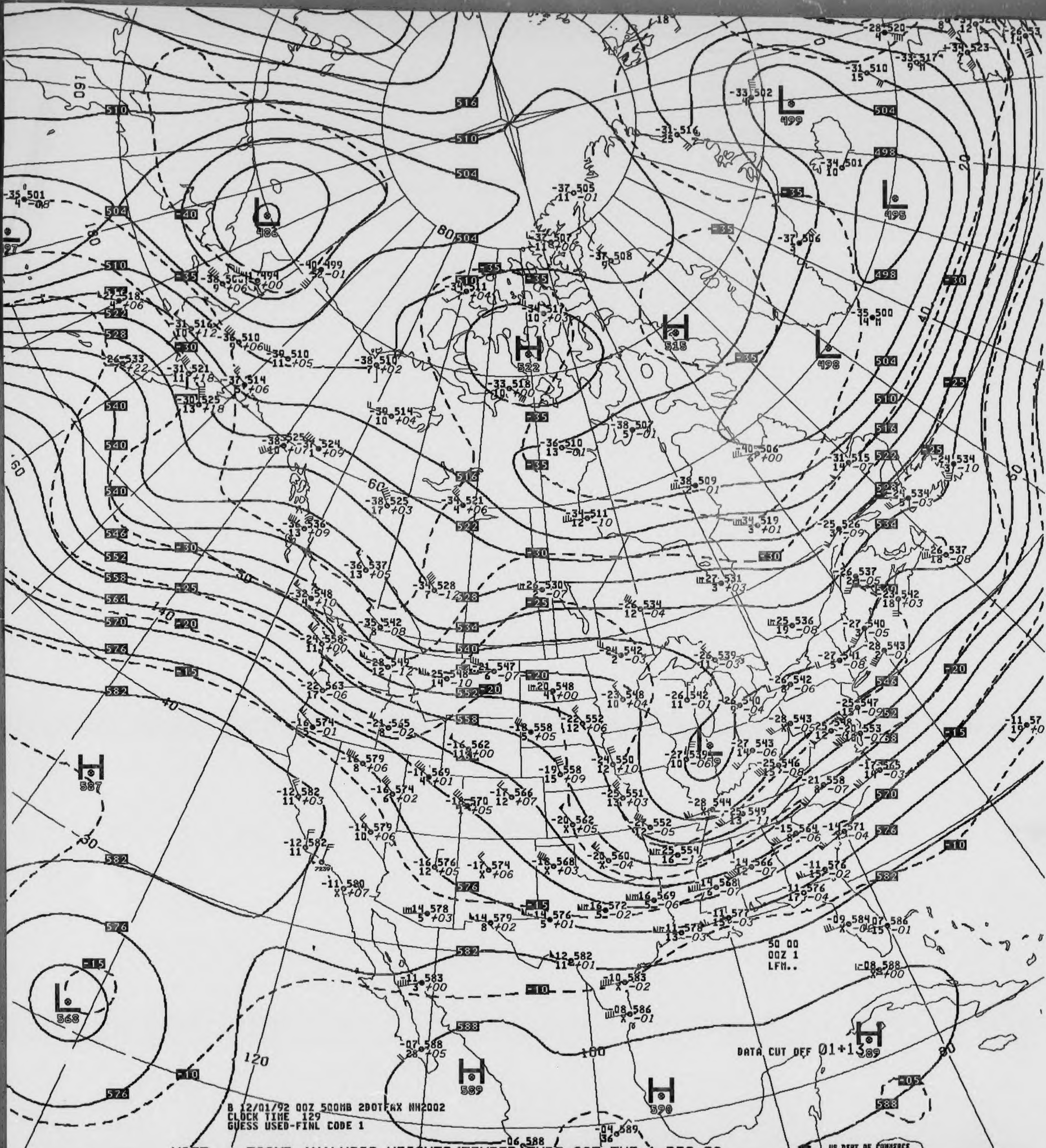
B 12/01/92 00Z 500MB 2DOTFAX NH2002
CLOCK TIME 129
GUESS USED-FINL CODE 1
DATA CUT OFF 01+13
50 00
00Z 1
LFM..
US DEPT OF COMMERCE
NOAA/NWS/NMC WASHINGTON

V037 .. 500MB ANALYSIS HEIGHTS/TEMPERATURE 00Z TUE 1 DEC 92

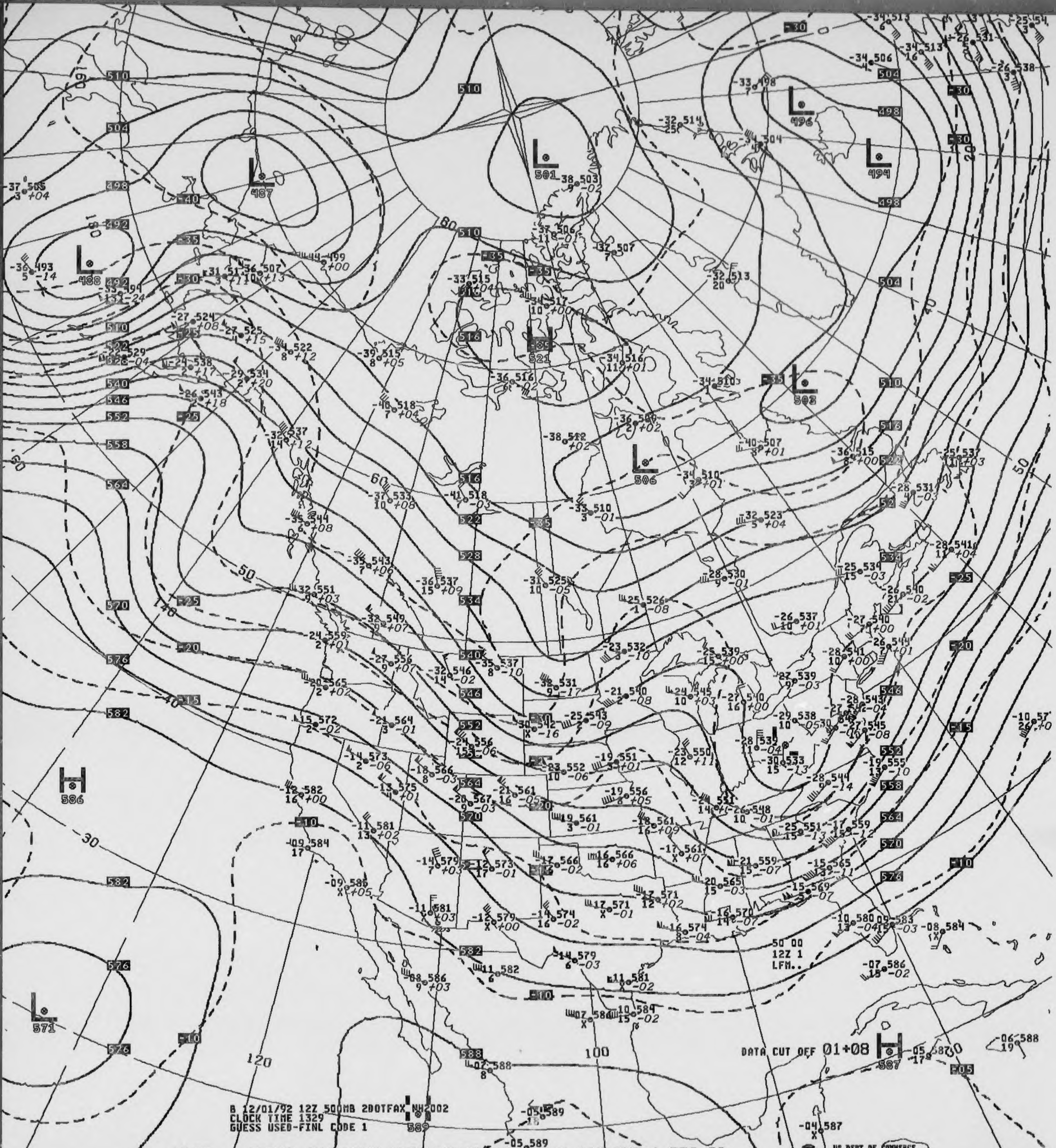
B 12/01/92 12Z 500MB 2DOTFAX NH2002
CLOCK TIME 1329
GUESS USED-FINL CODE 1
DATA CUT OFF 01+08
50 00
12Z 1
LFM..
US DEPT OF COMMERCE
NOAA/NWS/NMC WASHINGTON

V437 .. 500MB ANALYSIS HEIGHTS/TEMPERATURE 12Z TUE 1 DEC 92

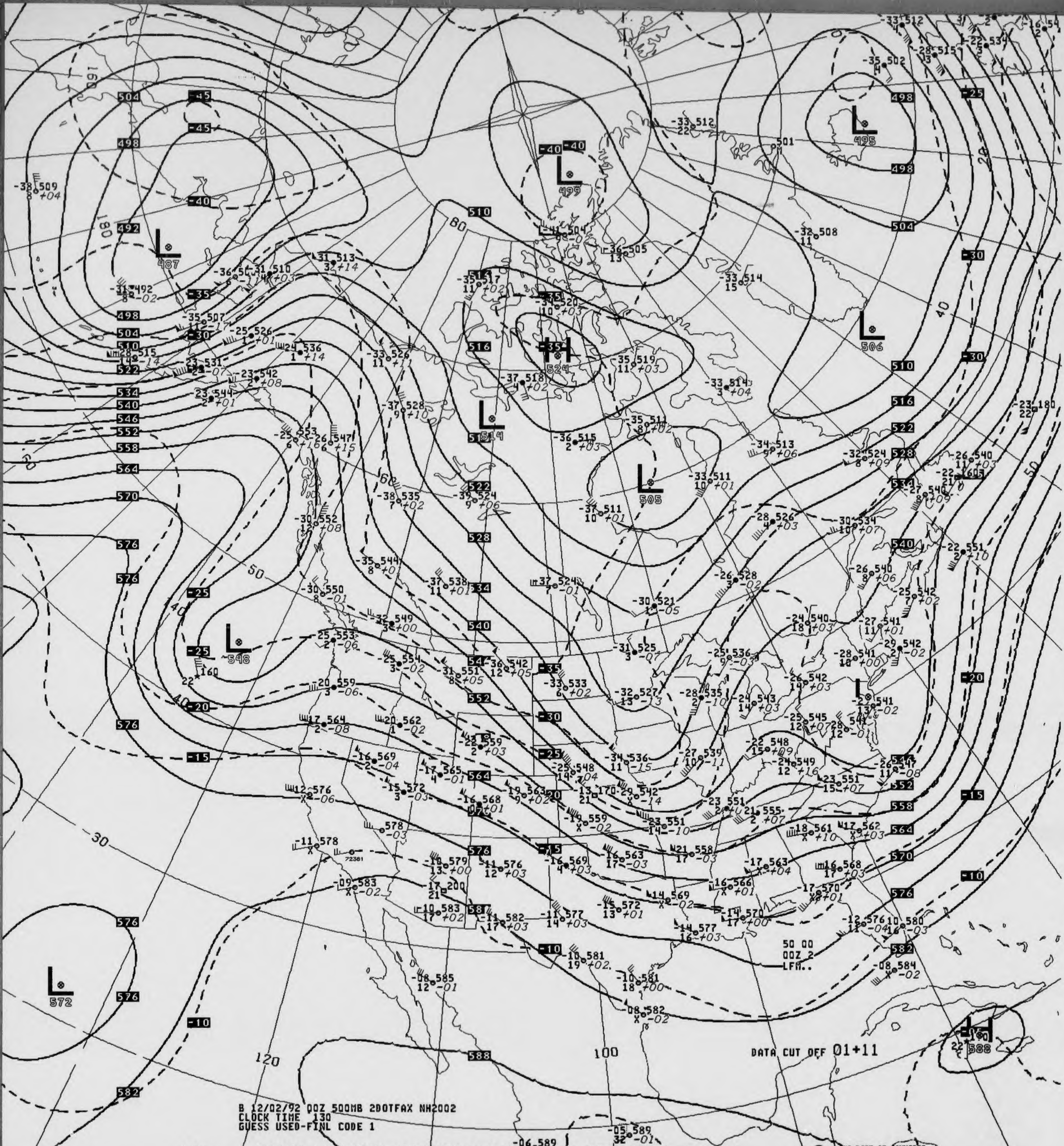

DATA CUT OFF 01+11

B 12/02/92 00Z 500MB 2DOTFAX NH2002
CLOCK TIME 130
GUESS USED-FINL CODE 1

V037 .. 500MB ANALYSIS HEIGHTS/TEMPERATURE 00Z WED 2 DEC 92

US DEPT OF COMMERCE
NOAA/NWS/NMC WASHINGTON

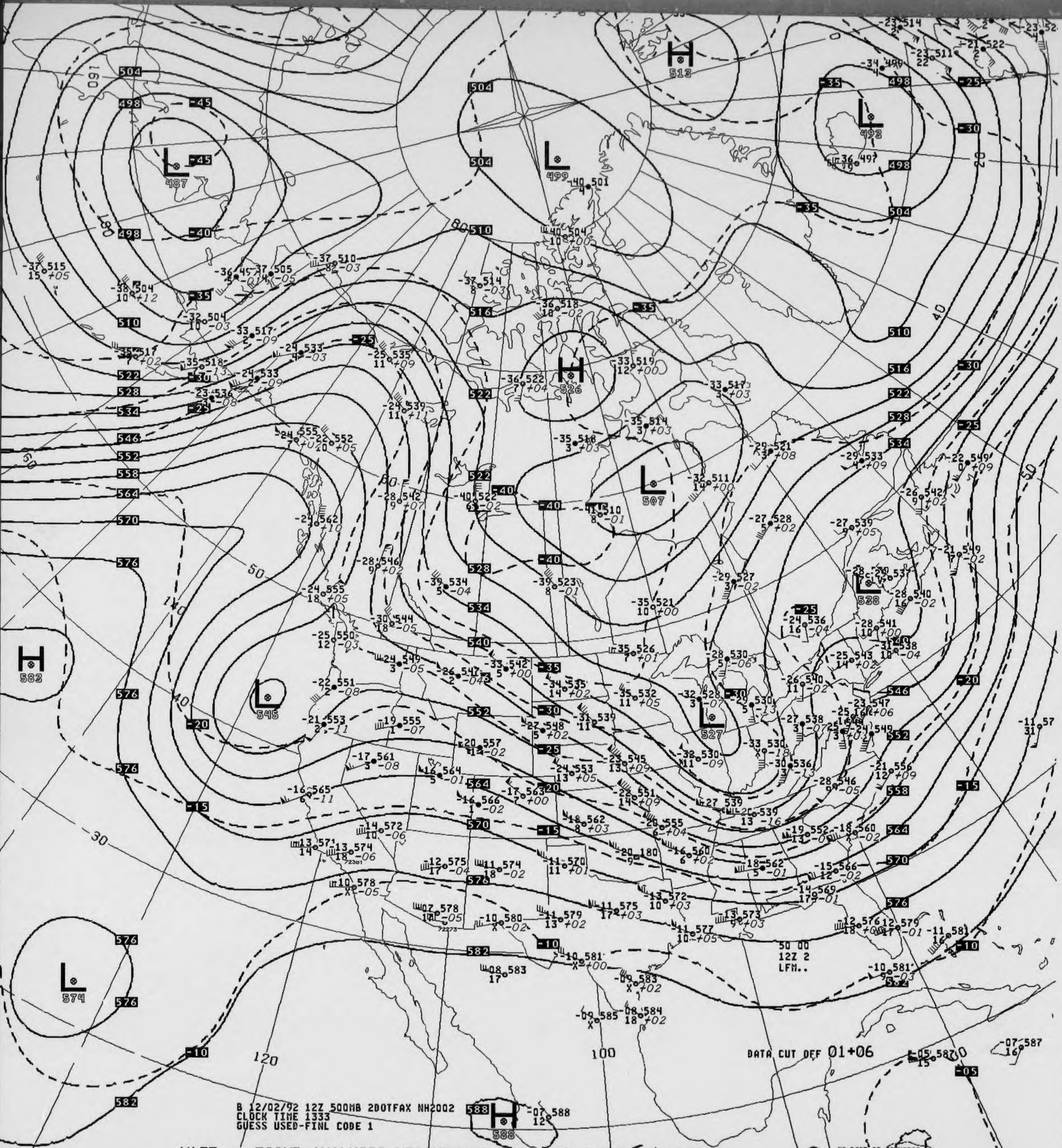
H
513
L
493
L
487
L
499
H
526
L
507
L
538
H
583
L
545
L
527
L
574
H
588
50 00
12Z 2
LFM..

DATA CUT OFF 01+06

B 12/02/92 12Z 500MB 2DOTFAX NH2002
CLOCK TIME 1333
GUESS USED-FINL CODE 1

V437 .. 500MB ANALYSIS HEIGHTS/TEMPERATURE 12Z WED 2 DEC 92

US DEPT OF COMMERCE
NOAA/NWS/NMC WASHINGTON

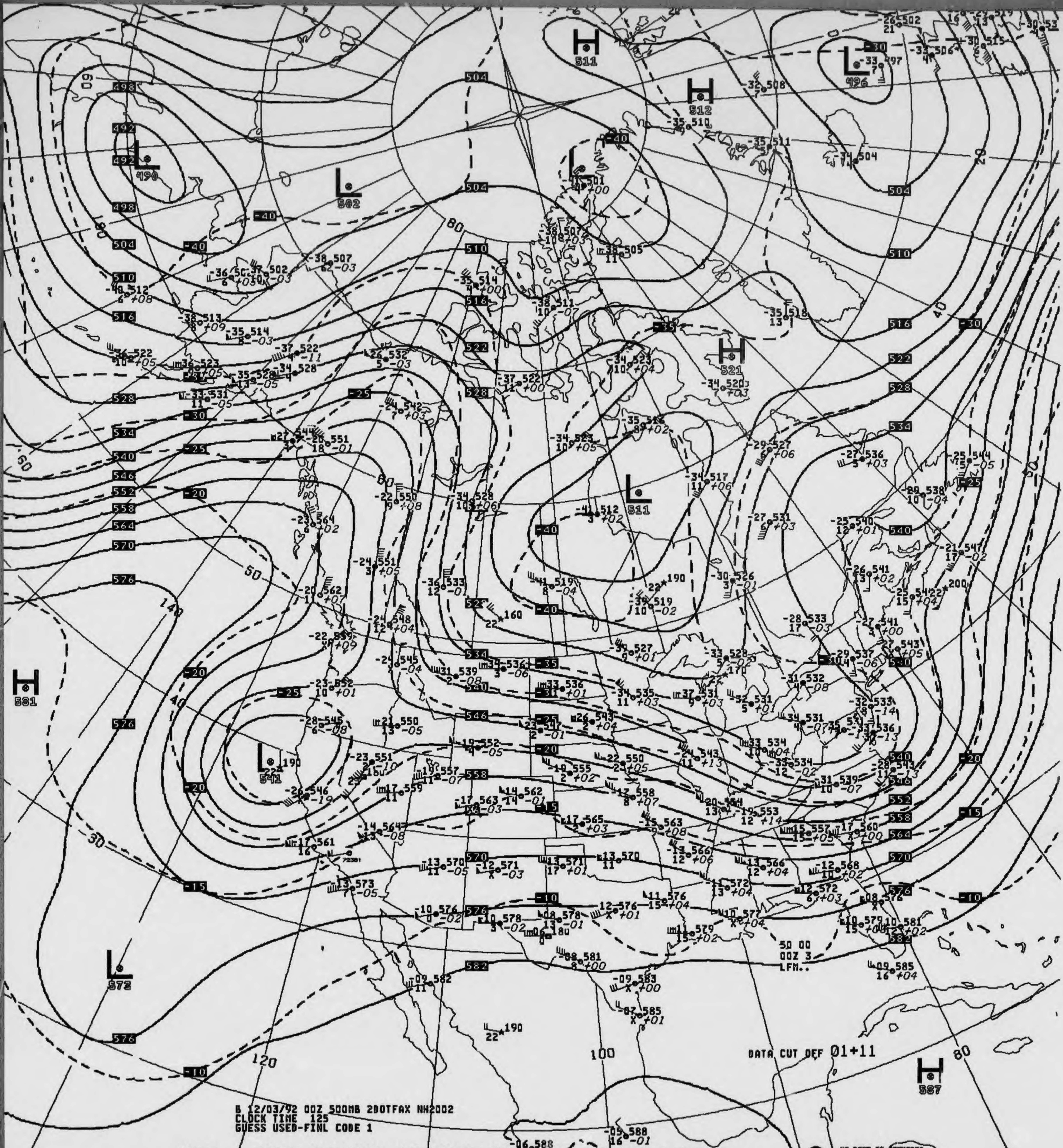
H 511
H 512
L 496
L 490
L 502
H 521
L 511
H 581
L 541
L 573
H 587
50 00
00Z 3
LFM..
DATA CUT OFF 01+11
B 12/03/92 00Z 500MB 2DOTFAX NH2002
CLOCK TIME 125
GUESS USED-FINL CODE 1

V037 .. 500MB ANALYSIS HEIGHTS/TEMPERATURE 00Z THU 3 DEC 92

US DEPT OF COMMERCE
NOAA/NWS/NMC WASHINGTON

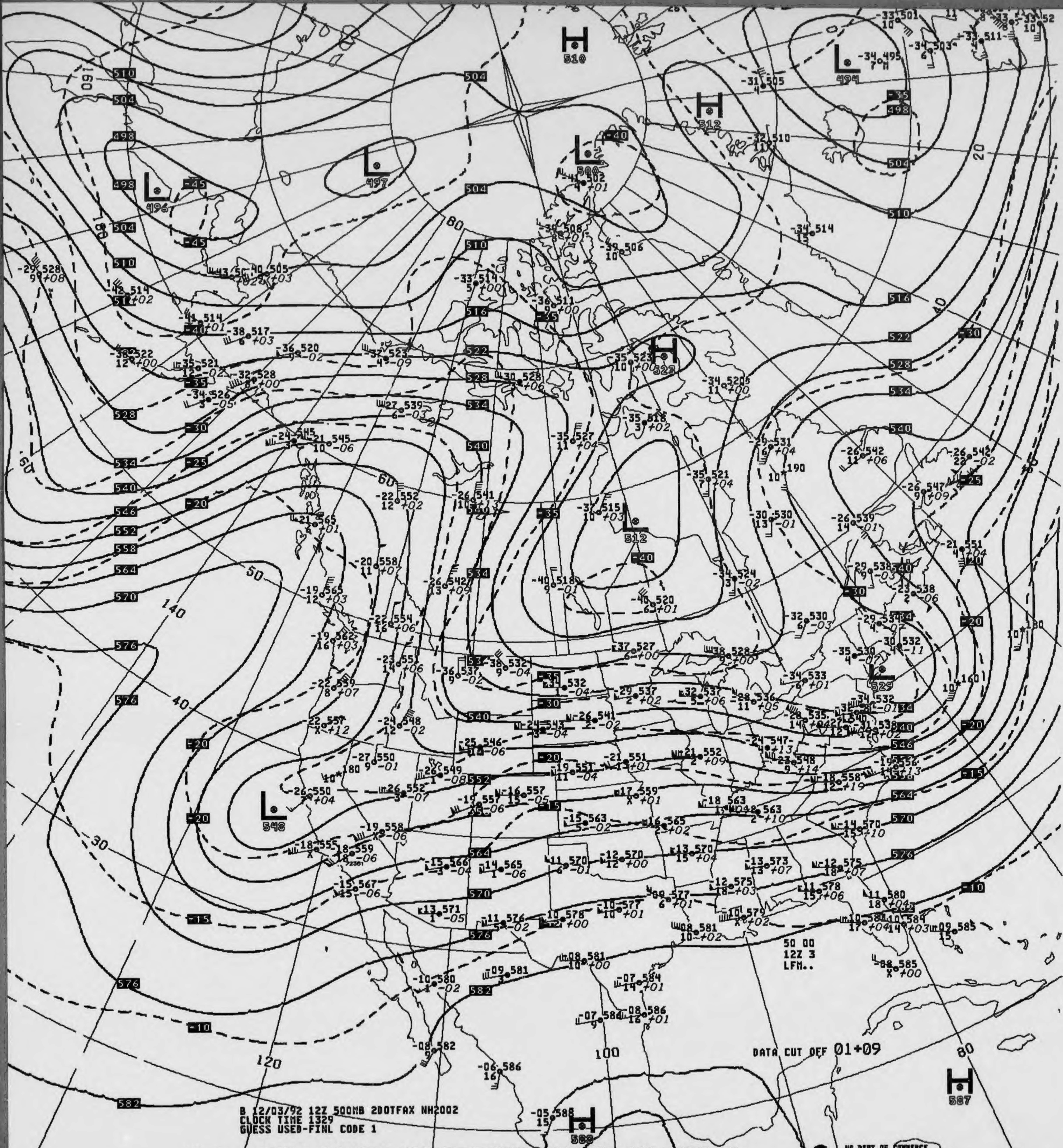
H 510
H 512
L 494
L 500
L 497
L 496
H 523
L 512
L 529
L 548
H 588
H 587
504
510
516
522
528
534
540
546
552
558
564
570
576
582
-45
-40
-35
-30
-25
-20
-15
-10
50 00
12Z 3
LFM..
160
140
120
100
80
60
50
40
30
20

DATA CUT OFF 01+09

B 12/03/92 12Z 500MB 2DOTFAX NH2002
CLOCK TIME 1329
GUESS USED-FINL CODE 1

V437 .. 500MB ANALYSIS HEIGHTS/TEMPERATURE 12Z THU 3 DEC 92

US DEPT OF COMMERCE
NOAA/NWS/NMC WASHINGTON

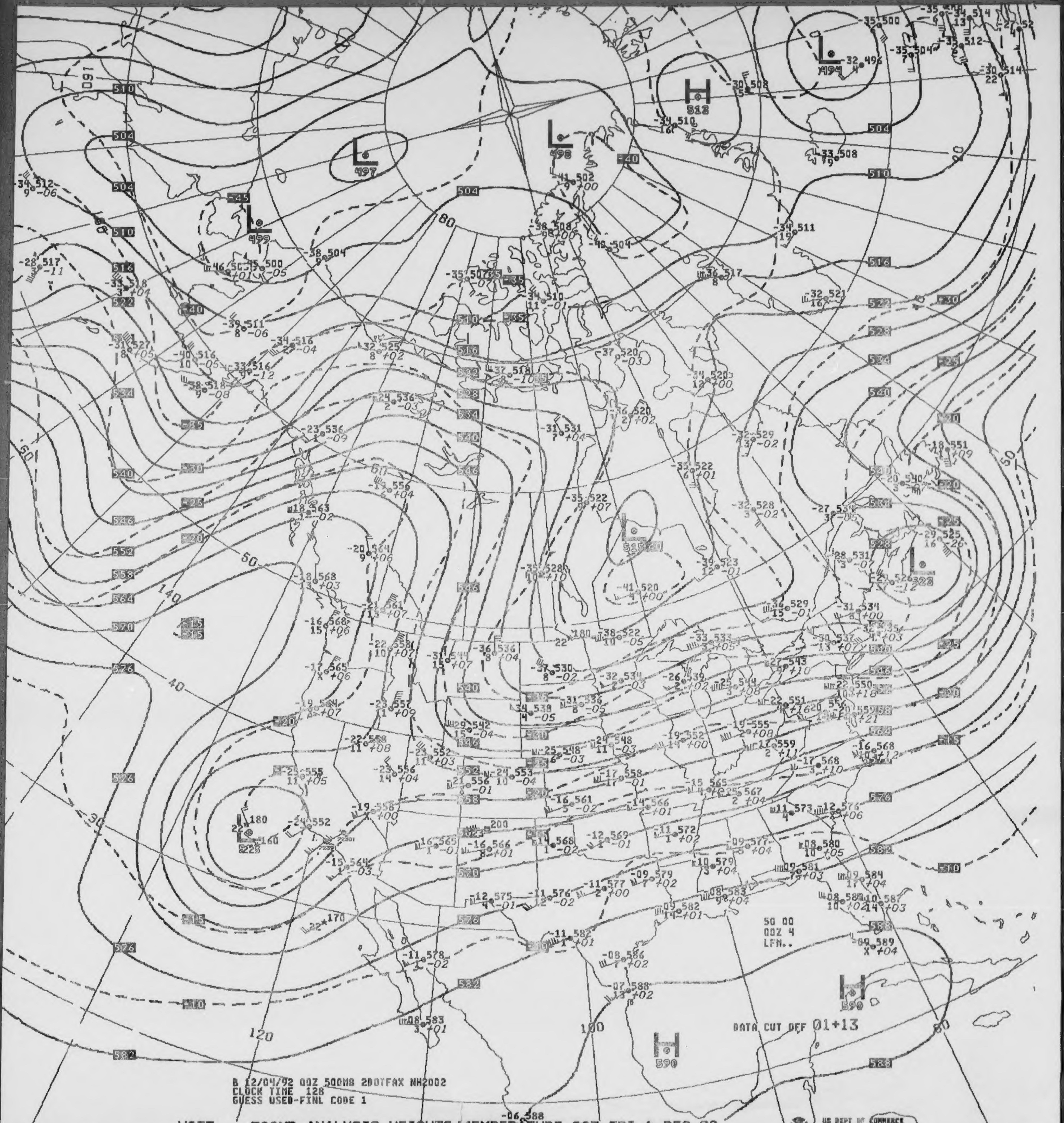
50 00
00Z 4
LFM..
DATA CUT OFF 01+13
B 12/04/92 00Z 500MB 2DOTFAX NH2002
CLOCK TIME 128
GUESS USED-FINL CODE 1
US DEPT OF COMMERCE
NOAA/NWS/NMC WASHINGTON

V037 .. 500MB ANALYSIS HEIGHTS/TEMPERATURE 00Z FRI 4 DEC 92

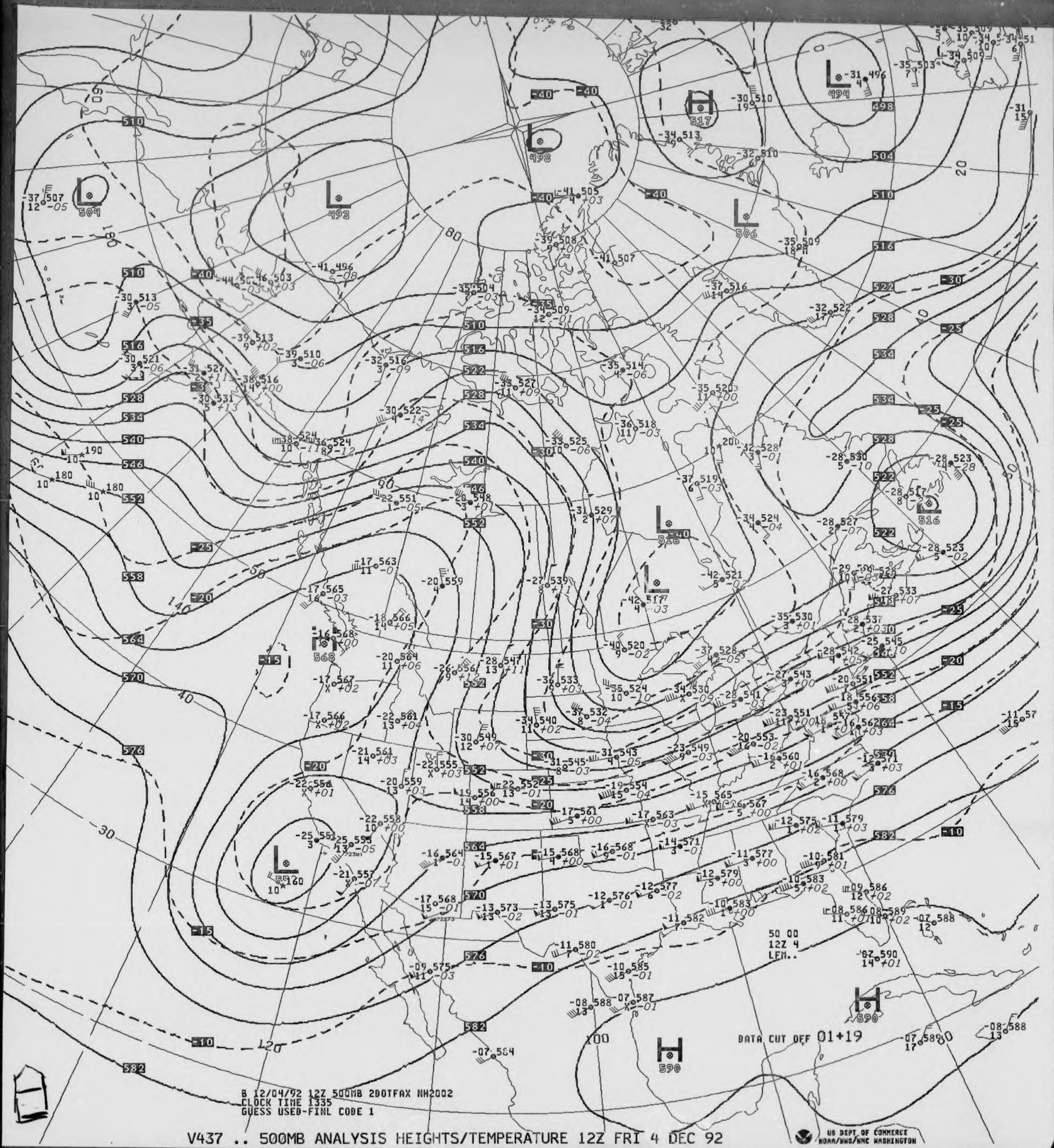
50 00
12Z 4
LFM..
DATA CUT OFF 01+19

B 12/04/92 12Z 500MB 2DOTFAX NH2002
CLOCK TIME 1335
GUESS USED-FINL CODE 1

V437 .. 500MB ANALYSIS HEIGHTS/TEMPERATURE 12Z FRI 4 DEC 92

US DEPT OF COMMERCE
NOAA/NWS/NMC WASHINGTON

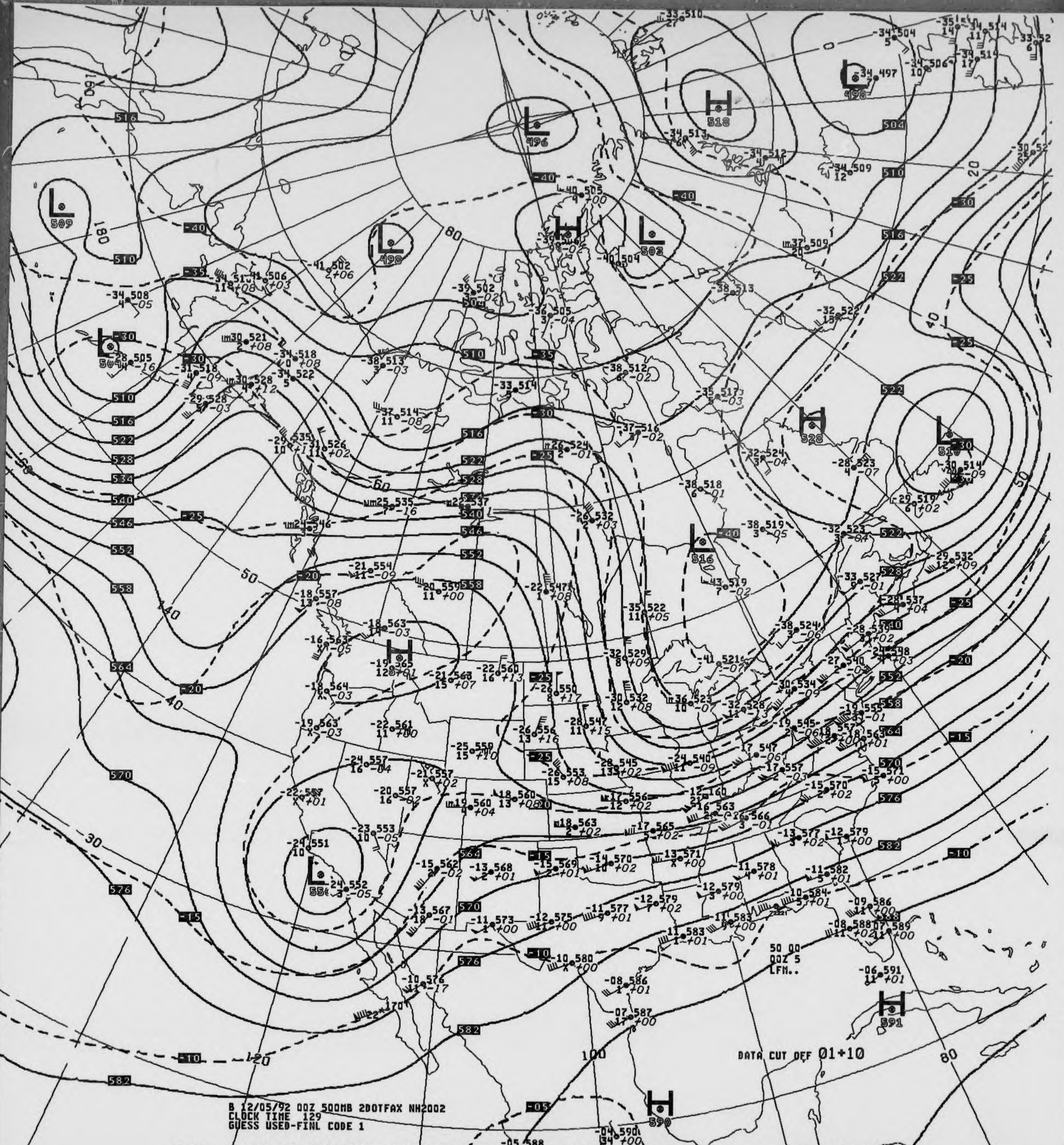
DATA CUT OFF 01+10
50 00
00Z 5
LFM..

B 12/05/92 00Z 500MB 2DOTFAX NH2002
CLOCK TIME 129
GUESS USED-FINL CODE 1

V037 .. 500MB ANALYSIS HEIGHTS/TEMPERATURE 00Z SAT 5 DEC 92

US DEPT OF COMMERCE
NOAA/NWS/WMC WASHINGTON

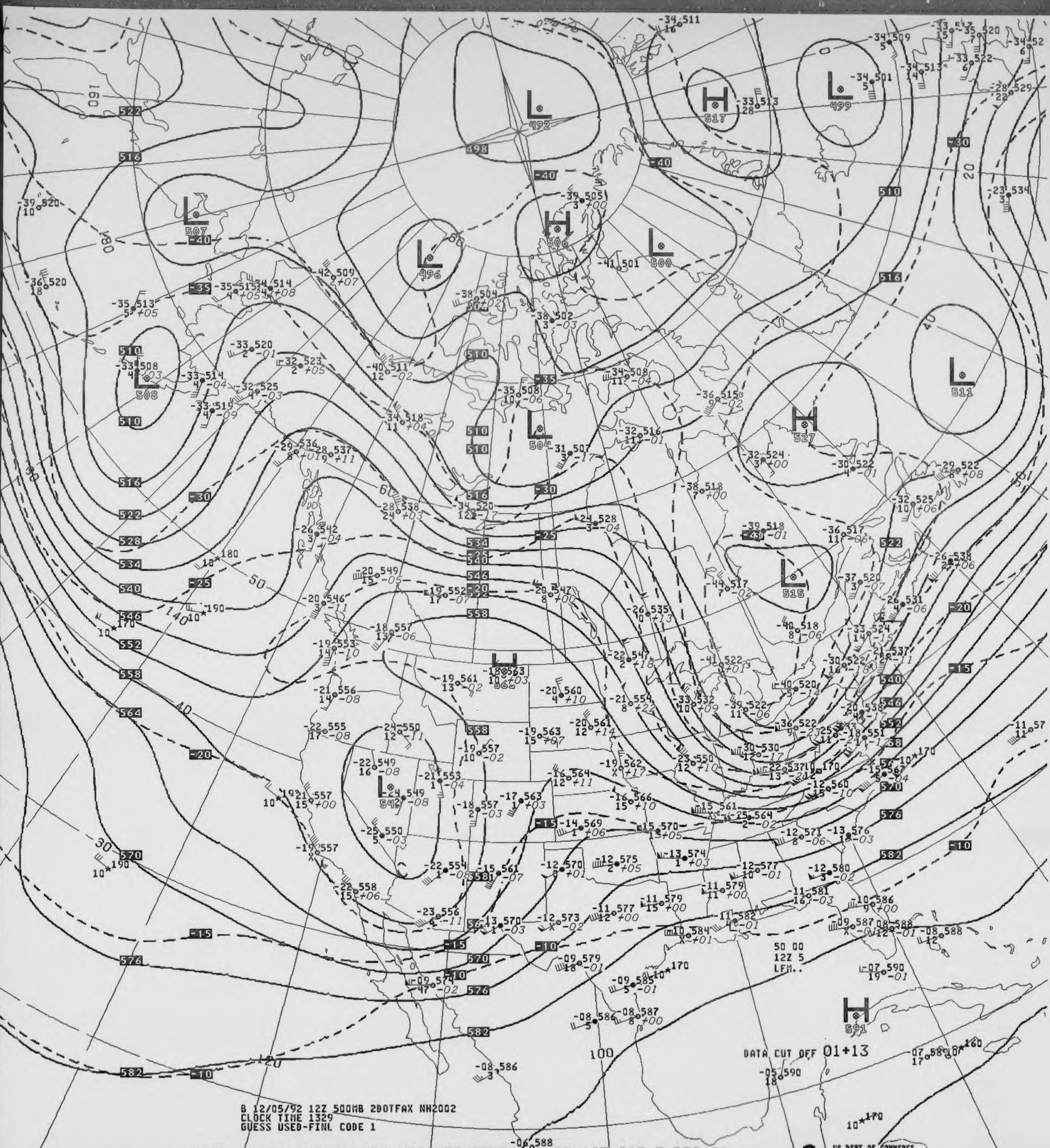
L 492
H 517
L 499
L 507
L 496
H 506
L 500
L 508
L 504
H 527
L 511
L 515
H 565
L 542
H 591
50 00
12Z 5
LFM..
DATA CUT OFF 01+13

B 12/05/92 12Z 500MB 2DOTFAX NH2002
CLOCK TIME 1329
GUESS USED-FINL CODE 1

V437 .. 500MB ANALYSIS HEIGHTS/TEMPERATURE 12Z SAT 5 DEC 92

US DEPT OF COMMERCE
NOAA/NWS/NMC WASHINGTON

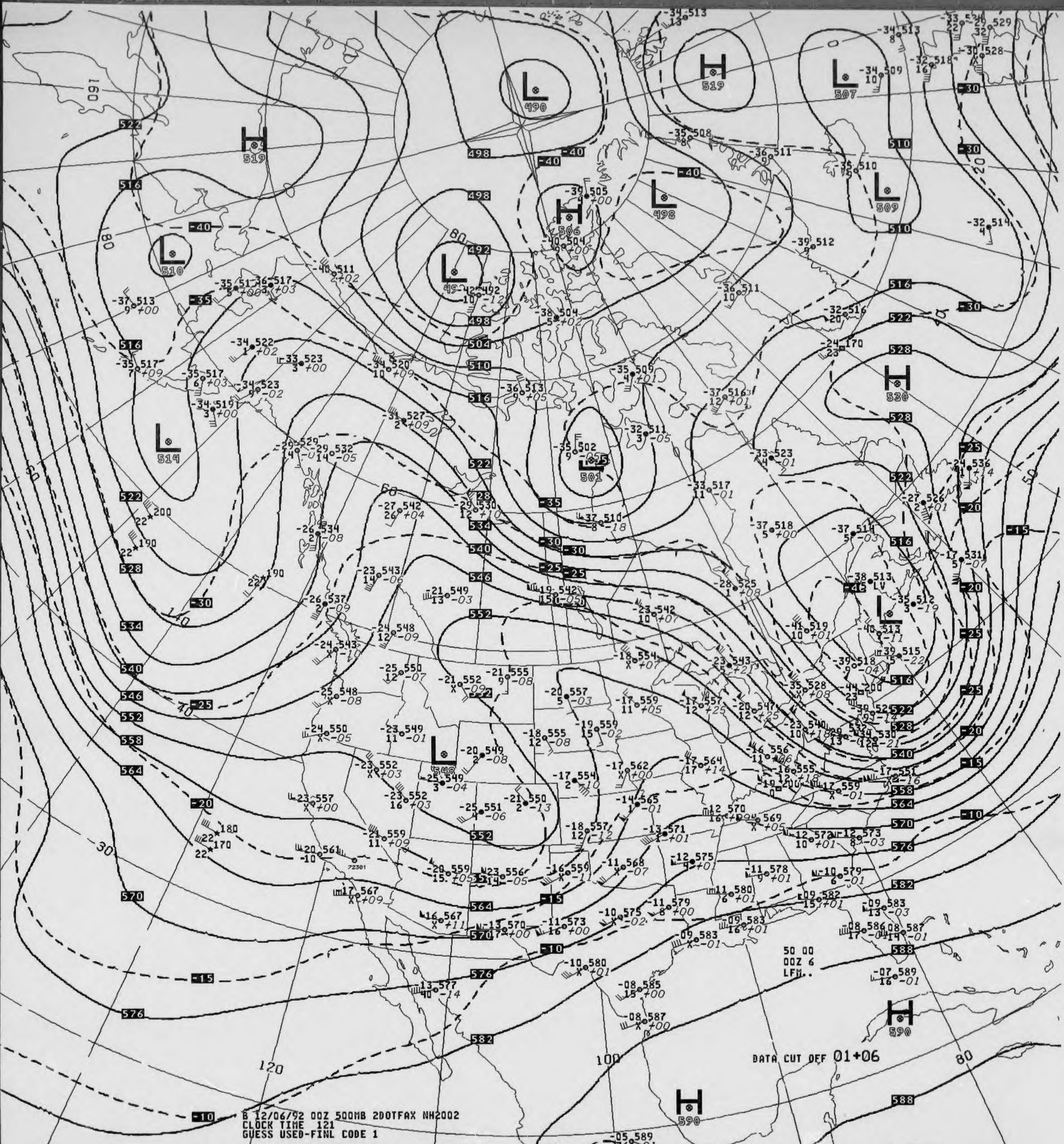
L 490
H 519
L 507
H 519
L 510
L 492
H 506
L 498
L 509
L 514
L 501
H 530
L
L 548
H 590
H 590
50 00
00Z 6
LFM..
DATA CUT OFF 01+06
B 12/06/92 00Z 500MB 2DOTFAX NH2002
CLOCK TIME 121
GUESS USED-FINL CODE 1
160
180
140
120
100
80
60
50
40
30
20
72381

V037 .. 500MB ANALYSIS HEIGHTS/TEMPERATURE 00Z SUN 6 DEC 92

US DEPT OF COMMERCE
NOAA/NWS/NMC WASHINGTON

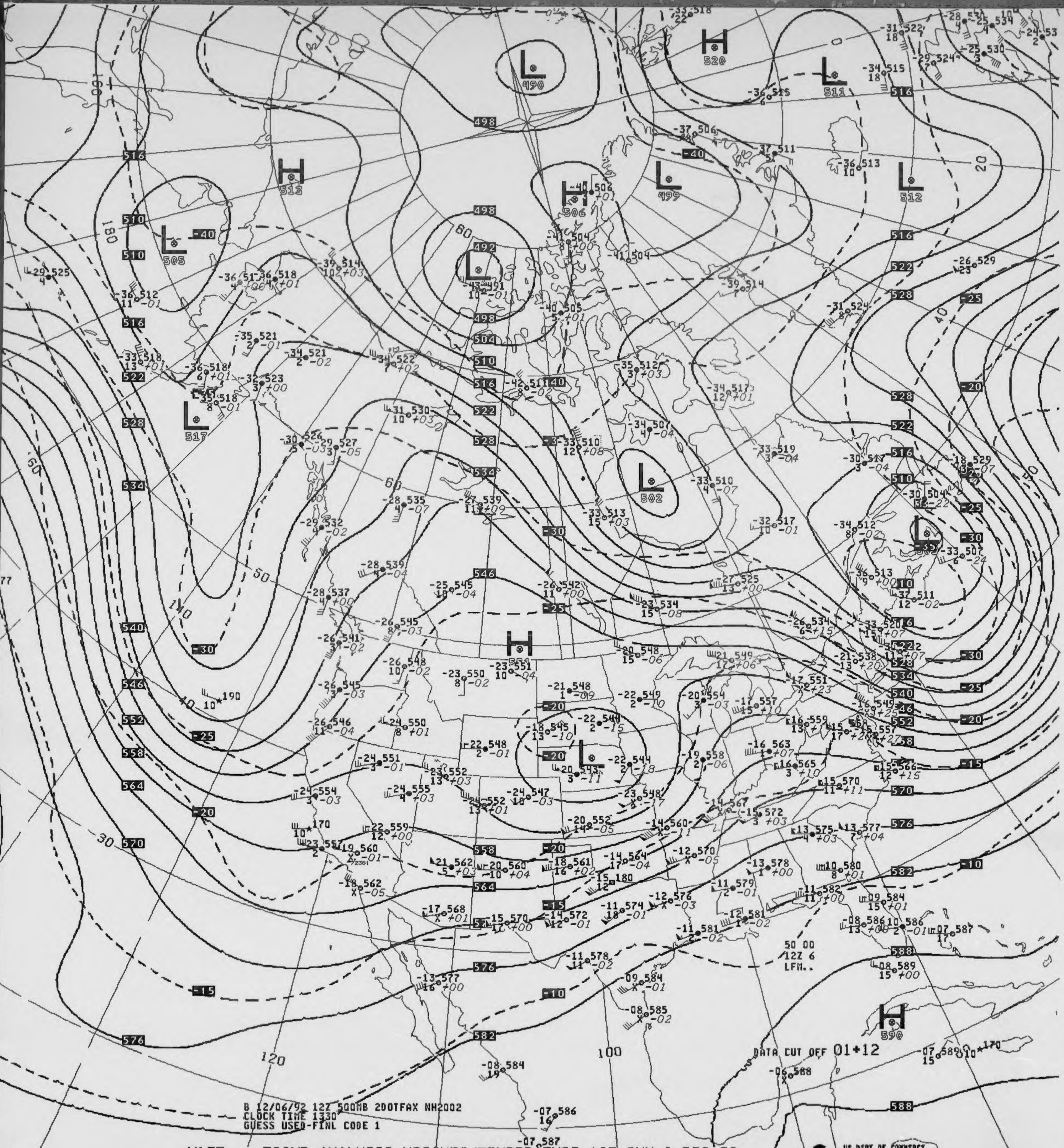
B 12/06/92 12Z 500MB 2DOTFAX NH2002
CLOCK TIME 1330
GUESS USED-FINL CODE 1
DATA CUT OFF 01+12
50 00
12Z 6
LFM..
H 520
L 490
L 511
H 513
L 505
L 499
L 512
H 506
L 491
L 517
L 502
H 551
L 543
H 590
120
100
180
160
140
80
60
50
40
30
20
US DEPT OF COMMERCE
NOAA/NWS/NMC WASHINGTON

V437 .. 500MB ANALYSIS HEIGHTS/TEMPERATURE 12Z SUN 6 DEC 92

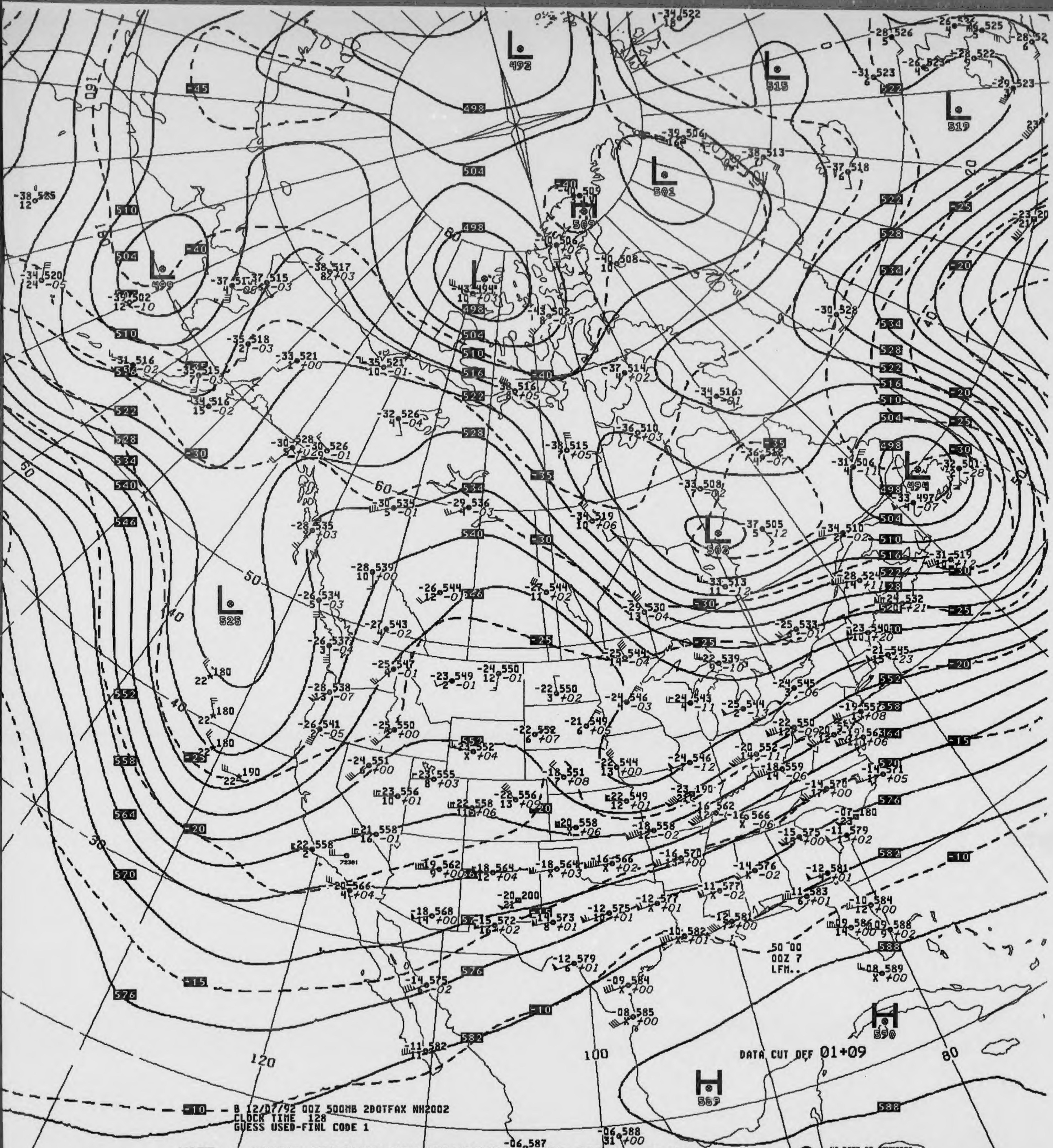
B 12/07/92 00Z 500MB 200TFAX NH2002
CLOCK TIME 128
GUESS USED-FINL CODE 1
DATA CUT OFF 01+09
50 00
00Z 7
LFM..
L 492
L 515
L 519
L 501
L 499
L 494
L 494
L 503
L 525
H 509
H 590
H 589
120
100
80
US DEPT OF COMMERCE
NOAA/NWS/NMC WASHINGTON

V037 .. 500MB ANALYSIS HEIGHTS/TEMPERATURE 00Z MON 7 DEC 92

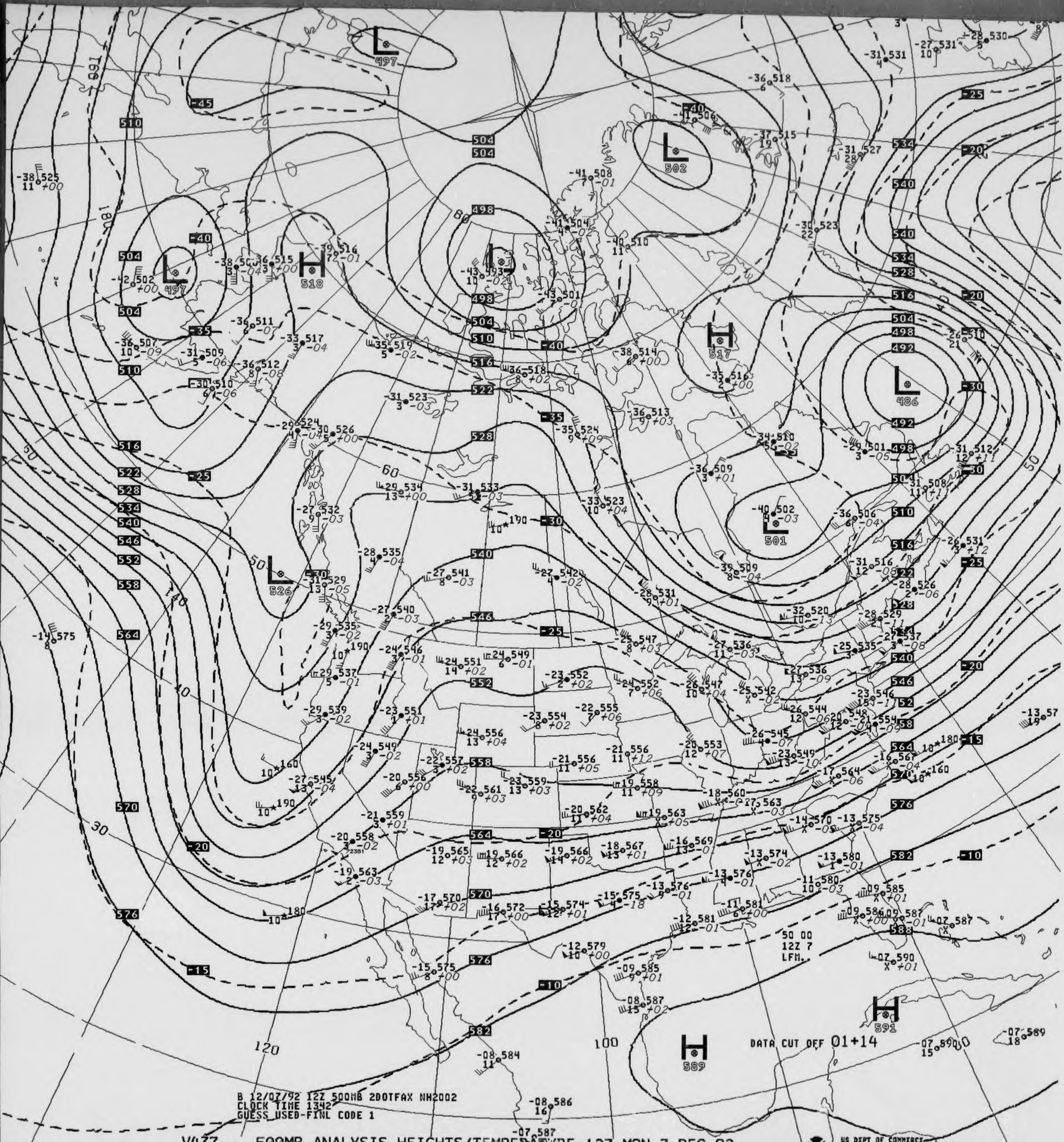
L
497
L
497
H
518
L
502
H
517
L
486
L
501
L
526
H
589
H
591
504
498
510
516
522
528
534
540
546
552
558
564
570
576
582
588
-45
-40
-35
-30
-25
-20
-15
-10
50 00
12Z 7
LFM.
DATA CUT OFF 01+14
US DEPT OF COMMERCE
NOAA/NWS/NMC WASHINGTON

B 12/07/92 12Z 500MB 2DOTFAX NH2002
CLOCK TIME 1342
GUESS USED-FINL CODE 1

.V437 .. 500MB ANALYSIS HEIGHTS/TEMPERATURE 12Z MON 7 DEC 92

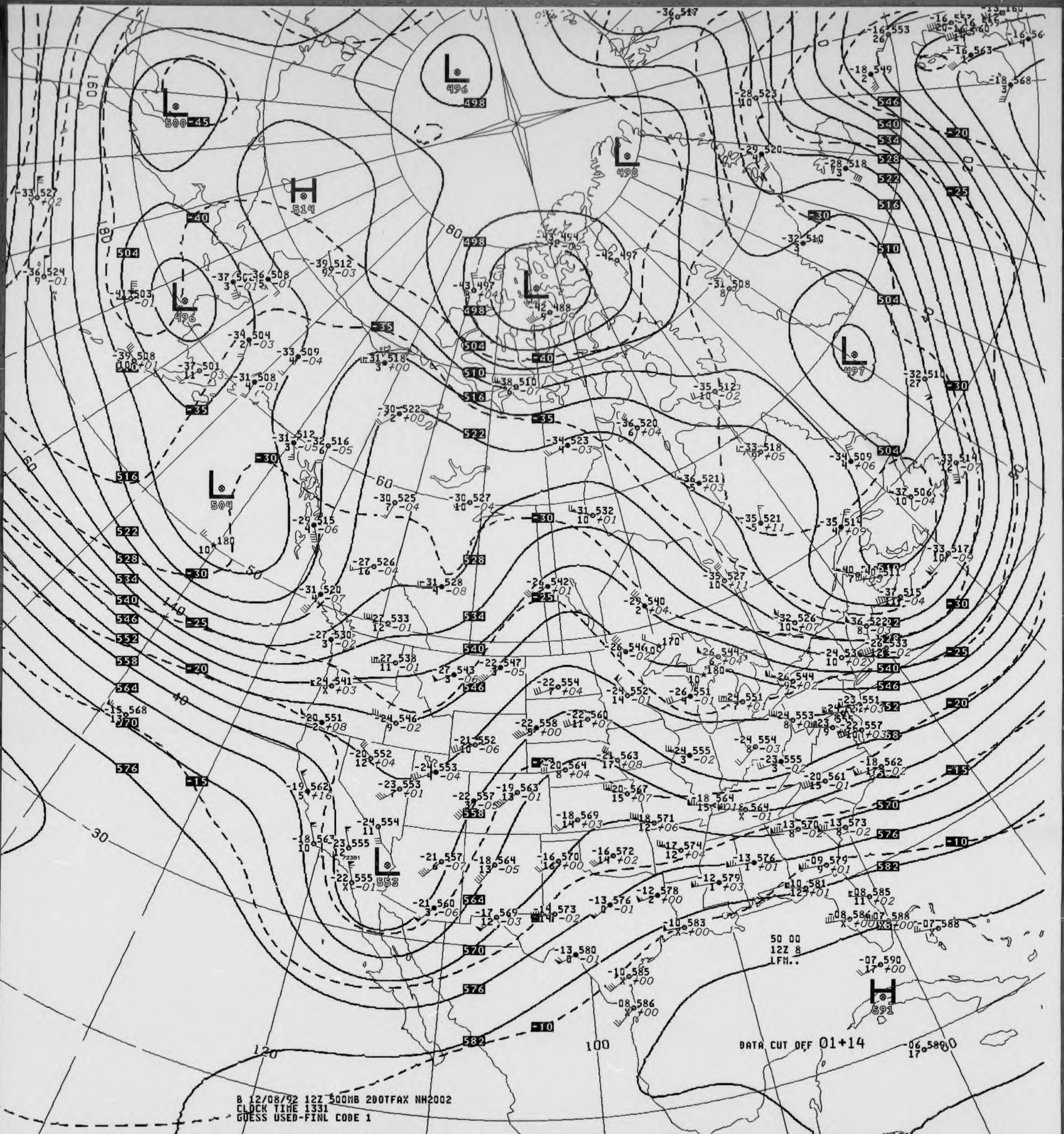
B 12/08/92 12Z 500MB 2DOTFAX NH2002
CLOCK TIME 1331
GUESS USED-FINL CODE 1
DATA CUT OFF 01+14
50 00
12Z 8
LFM..
L 496
L 500
L 498
H 514
L 496
L 504
L 488
L 497
L 553
H 591

V437 .. 500MB ANALYSIS HEIGHTS/TEMPERATURE 12Z TUE 8 DEC 92

US DEPT OF COMMERCE
NOAA/NWS/NMC WASHINGTON

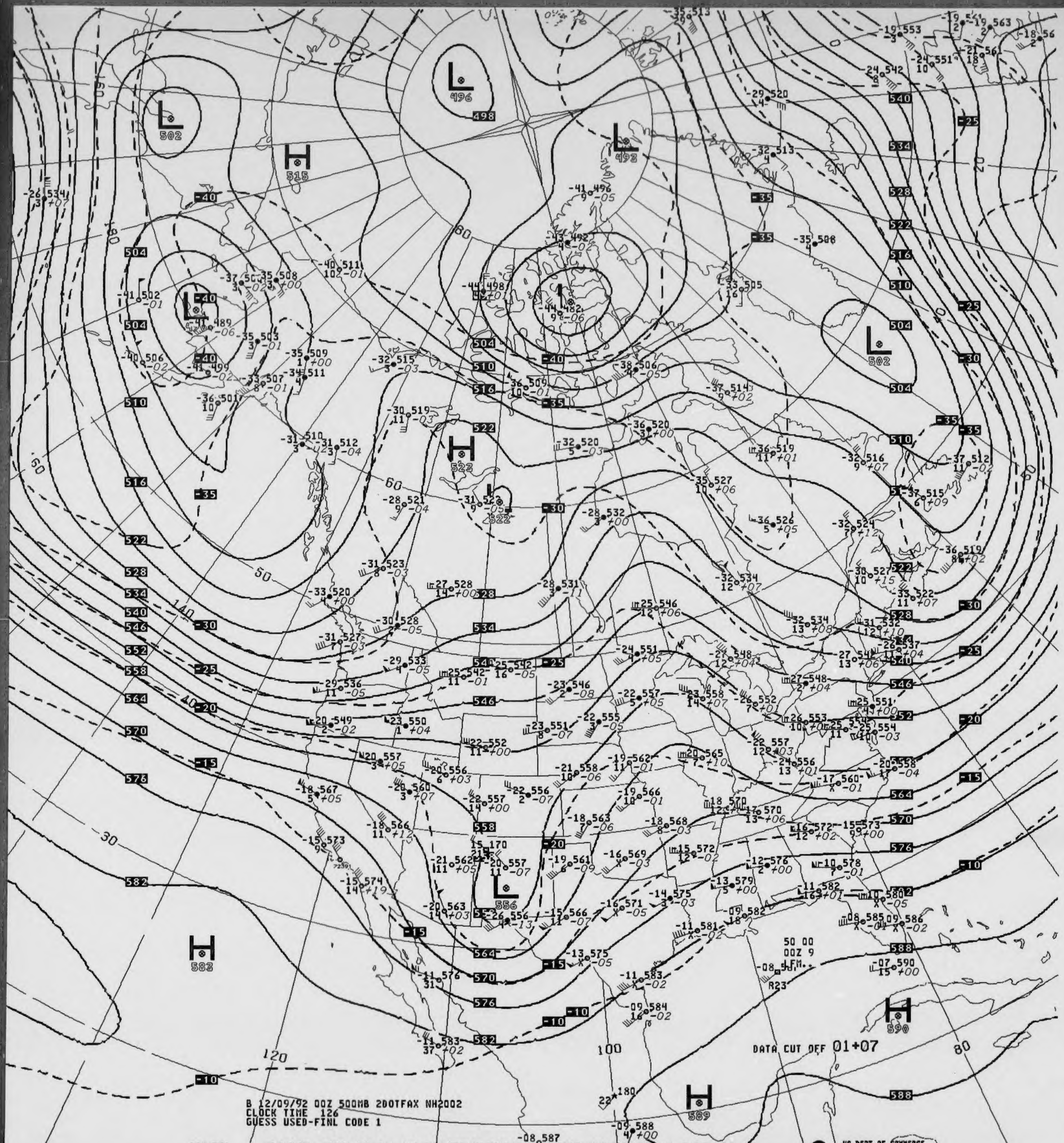
L 502
H 515
L 496
498
L 492
L 489
L 482
L 502
H 523
L 522
L 556
H 583
H 590
H 589
50 00
00Z 9
R23
DATA CUT OFF 01+07
120
100
80
60
50
40
30
140

B 12/09/92 00Z 500MB 2DOTFAX NH2002
CLOCK TIME 126
GUESS USED-FINL CODE 1

V037 .. 500MB ANALYSIS HEIGHTS/TEMPERATURE 00Z WED 9 DEC 92

US DEPT OF COMMERCE
NOAA/NWS/NMC WASHINGTON

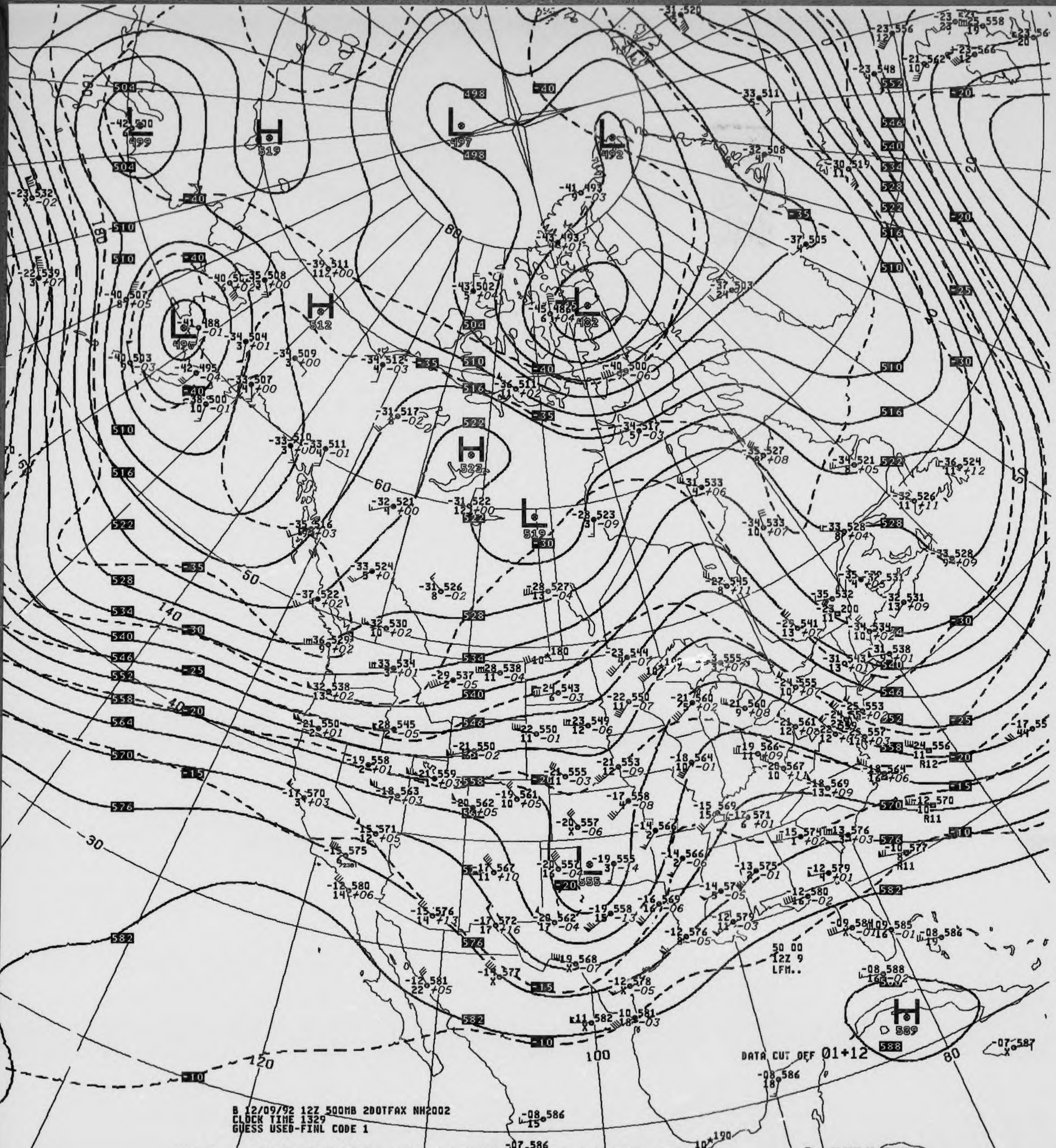
B 12/09/92 12Z 500MB 2DOTFAX NH2002
CLOCK TIME 1329
GUESS USED-FINL CODE 1
DATA CUT OFF 01+12
50 00
12Z 9
LFM..
US DEPT OF COMMERCE
NOAA/NWS/NMC WASHINGTON

V437 .. 500MB ANALYSIS HEIGHTS/TEMPERATURE 12Z WED 9 DEC 92

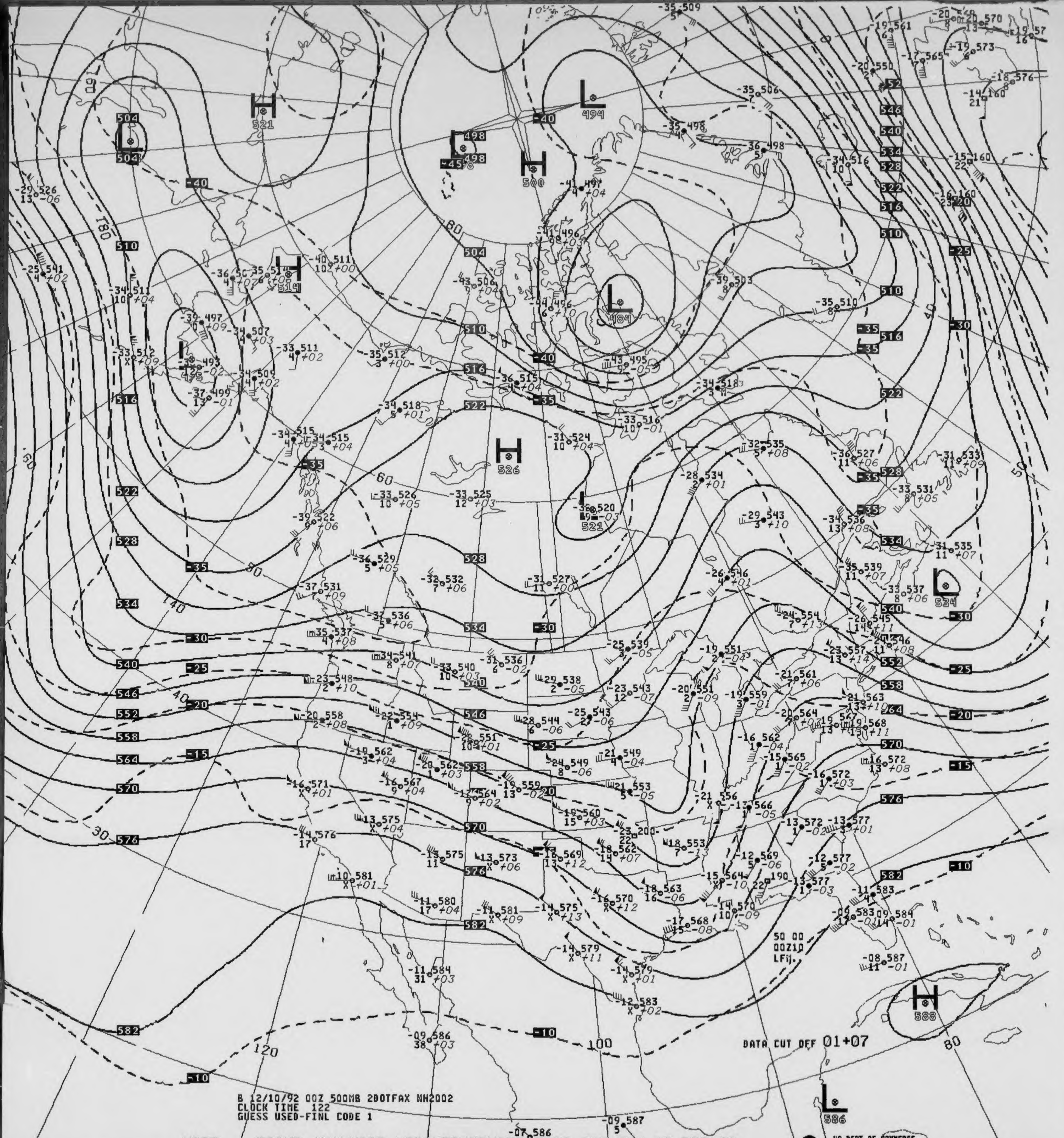
H
521
L
504
L
494
H
500
L
498
L
484
H
526
L
521
L
534
H
588
L
586
50 00
00Z10
LFM.

DATA CUT OFF 01+07

B 12/10/92 00Z 500MB 2DOTFAX NH2002
CLOCK TIME 122
GUESS USED-FINL CODE 1

V037 .. 500MB ANALYSIS HEIGHTS/TEMPERATURE 00Z THU 10 DEC 92

US DEPT OF COMMERCE
NOAA/NWS/NMC WASHINGTON

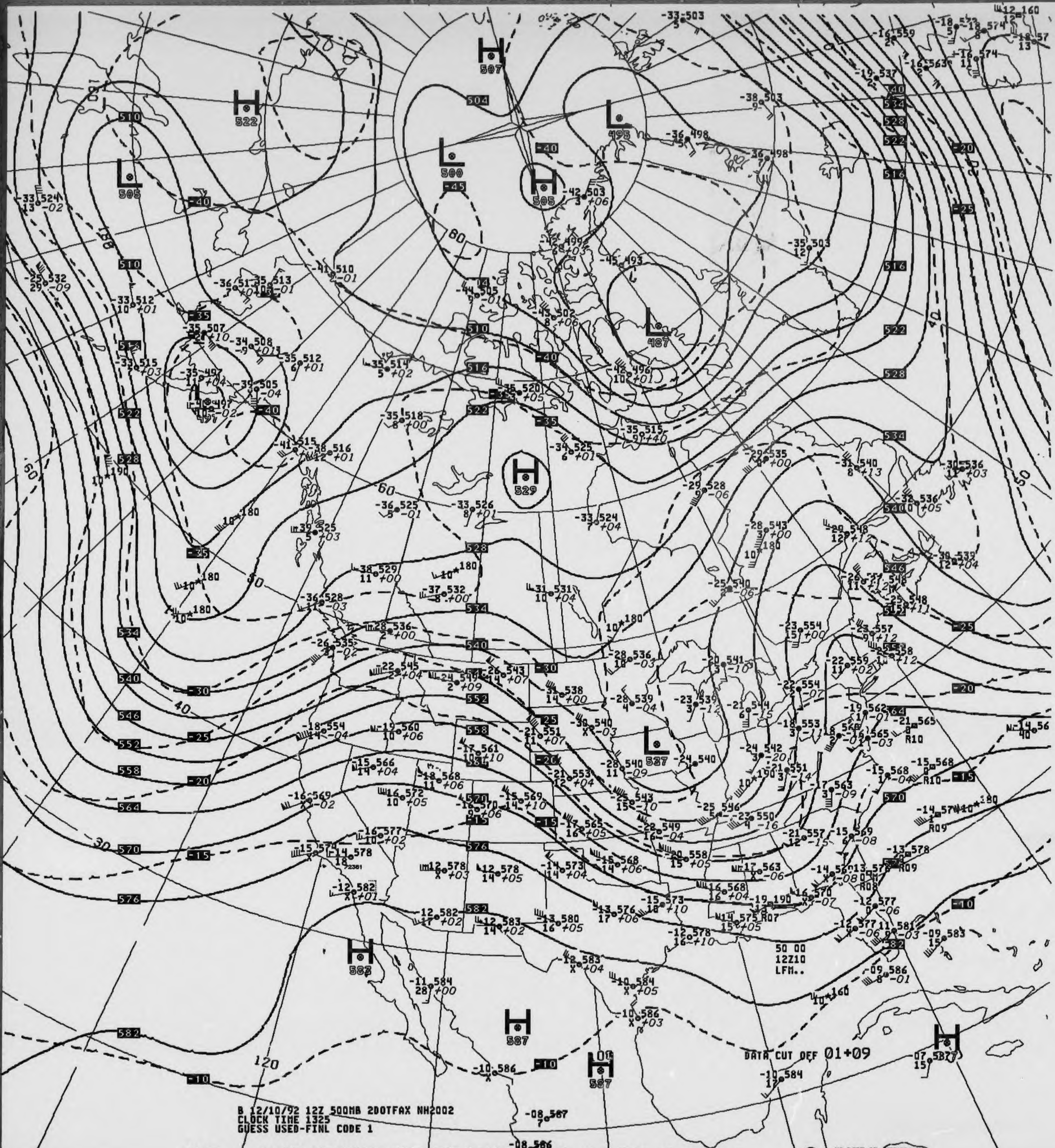
H 507
H 522
L 505
L 500
H 505
L 495
L 487
L 497
H 529
L 527
H 583
H 587
H 587
H 587
50 00
12Z10
LFM..
DATA CUT OFF 01+09

B 12/10/92 12Z 500MB 200TFAX NH2002
CLOCK TIME 1325
GUESS USED-FINL CODE 1

V437 .. 500MB ANALYSIS HEIGHTS/TEMPERATURE 12Z THU 10 DEC 92

US DEPT OF COMMERCE
NOAA/NWS/NMC WASHINGTON

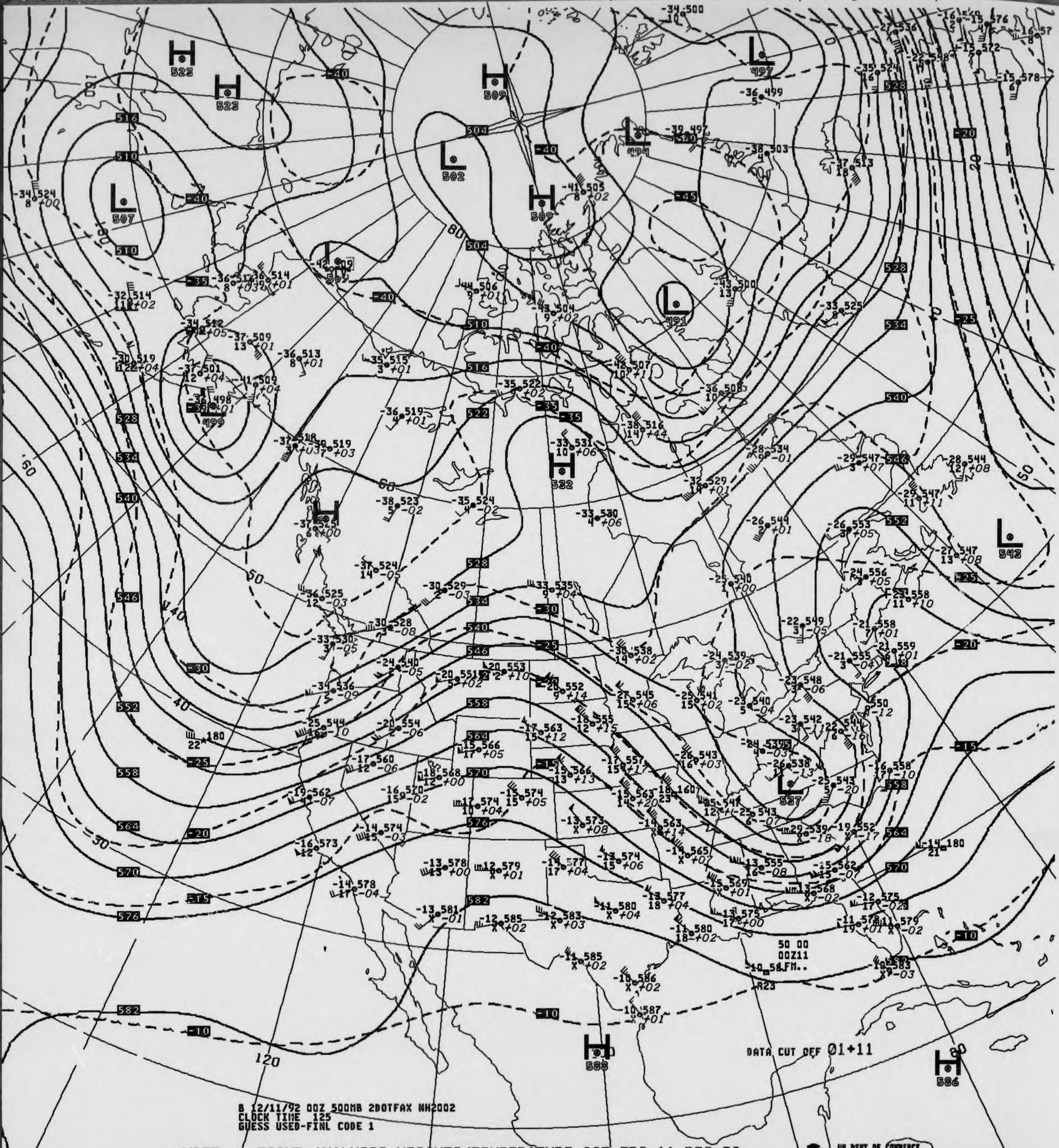
H 523
H 523
H 509
L 497
L 507
L 502
L 494
H 509
L 509
L 491
H 532
H 525
L 542
L 499
L 537
H 588
H 586
516
510
504
528
534
540
546
552
558
564
570
576
582
-40
-45
-35
-30
-25
-20
-15
-10
DATA CUT OFF 01+11
50 00
00Z11
LFM..

B 12/11/92 00Z 500MB 2DOTFAX NH2002
CLOCK TIME 125
GUESS USED-FINL CODE 1

V037 .. 500MB ANALYSIS HEIGHTS/TEMPERATURE 00Z FRI 11 DEC 92

US DEPT OF COMMERCE
NOAA/NWS/NMC WASHINGTON

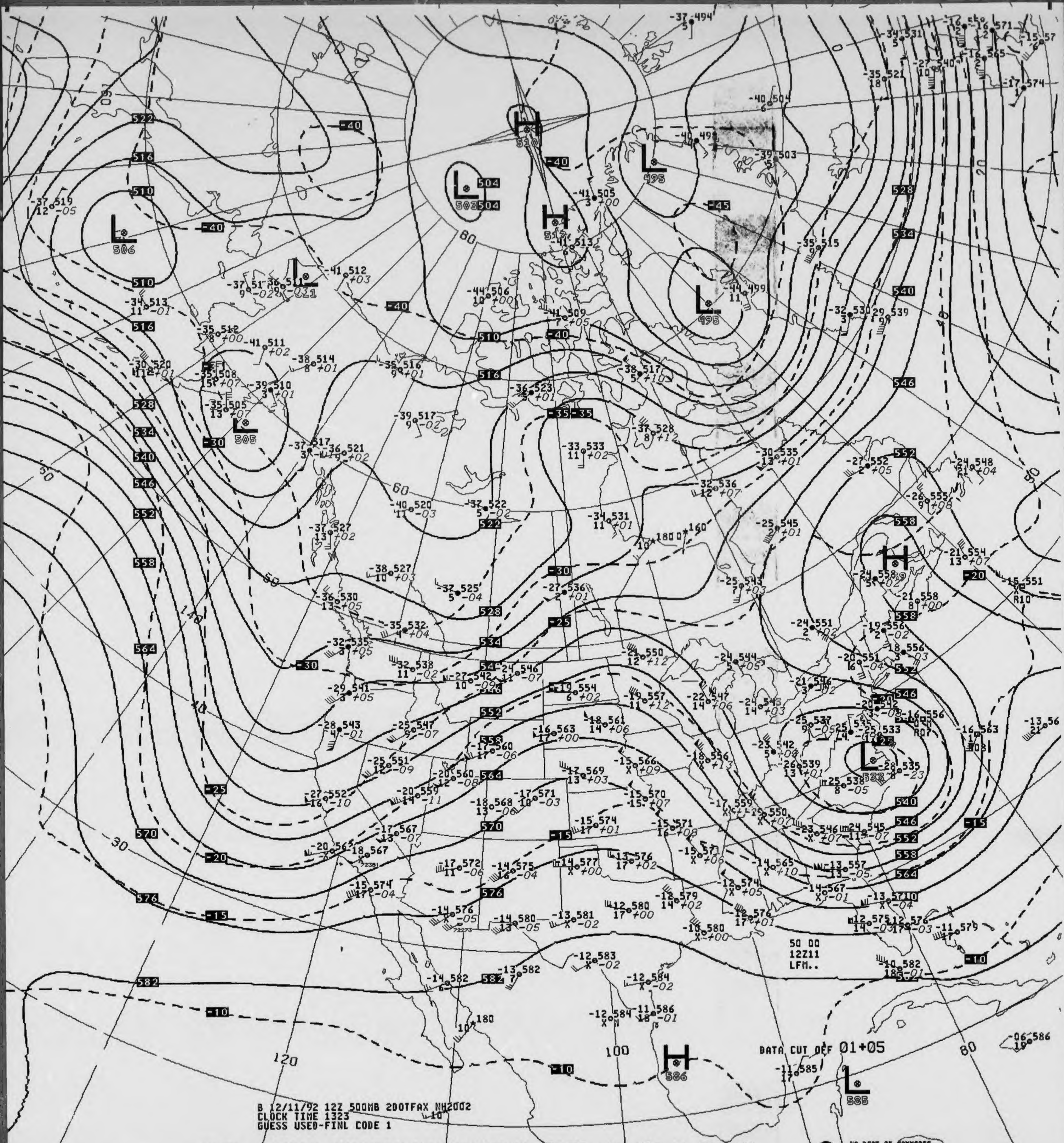
DATA CUT OFF 01+05
50 00
12Z11
LFM..
H 510
H 513
H 586
L 502
L 506
L 505
L 495
L 495
L 533
L 585
-40
-45
-35
-30
-25
-20
-15
-10
US DEPT OF COMMERCE
NOAA/NWS/NMC WASHINGTON

B 12/11/92 12Z 500MB 2DOTFAX NH2002
CLOCK TIME 1323
GUESS USED-FINL CODE 1

V437 .. 500MB ANALYSIS HEIGHTS/TEMPERATURE 12Z FRI 11 DEC 92

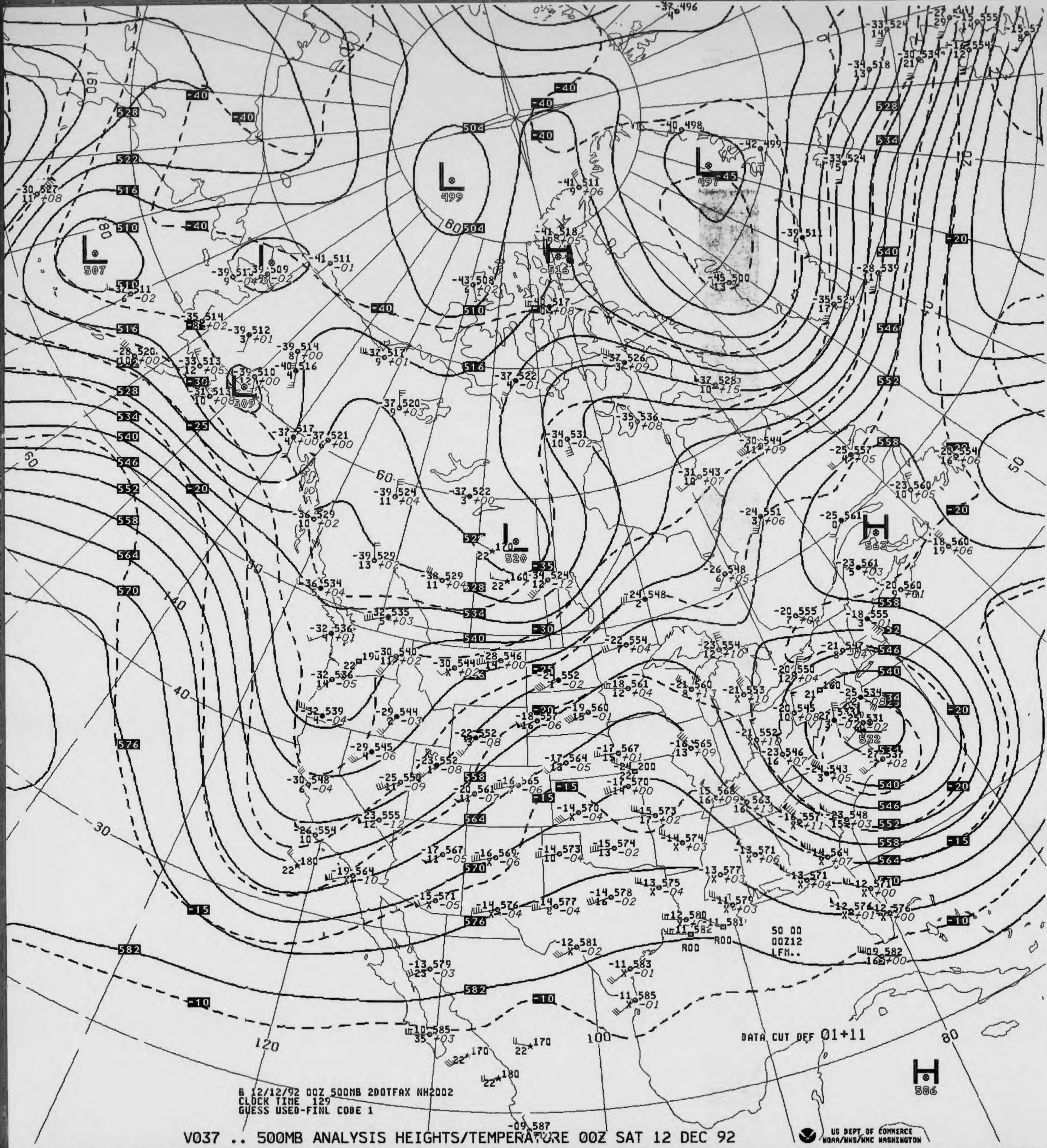
L 507
L 499
L 497
L 509
L 520
H 516
H 563
H 586
L 532
504
510
516
522
528
534
540
546
552
558
564
570
576
582
-40
-35
-30
-25
-20
-15
-10
50 00
00Z12
LFM..
DATA CUT OFF 01+11
160
140
120
100
80
60
50
40
30

B 12/12/92 00Z 500MB 2DOTFAX NH2002
CLOCK TIME 129
GUESS USED-FINL CODE 1

V037 .. 500MB ANALYSIS HEIGHTS/TEMPERATURE 00Z SAT 12 DEC 92

US DEPT OF COMMERCE
NOAA/NWS/NMC WASHINGTON

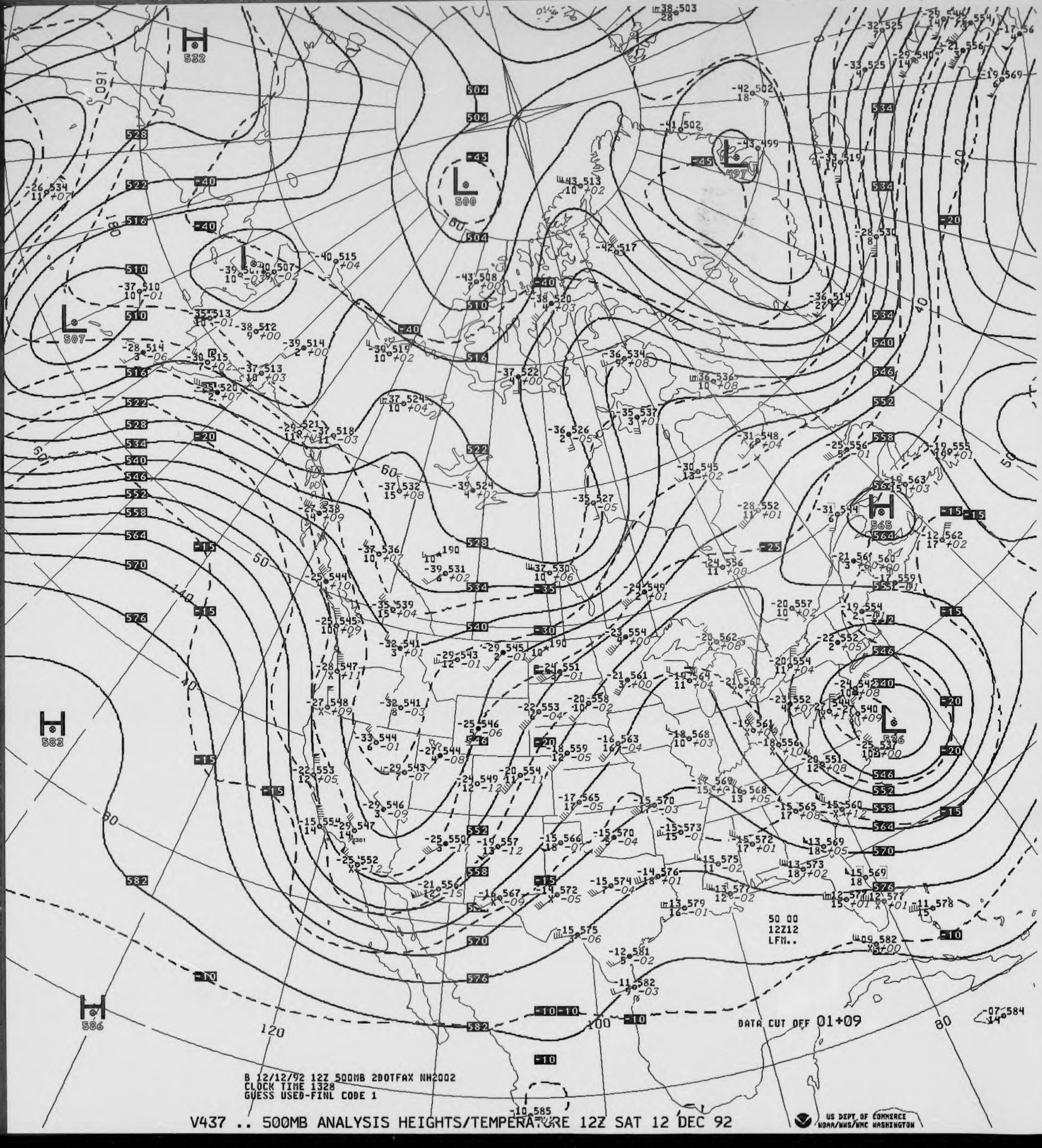
H 532
L 500
L 497
L 507
H 565
L 536
H 582
H 586
504
510
516
522
528
534
540
546
552
558
564
570
576
582
-45
-40
-35
-30
-25
-20
-15
-10
50 00
12Z12
LFM..

DATA CUT OFF 01+09

B 12/12/92 12Z 500MB 2DOTFAX NH2002
CLOCK TIME 1328
GUESS USED-FINL CODE 1

V437 .. 500MB ANALYSIS HEIGHTS/TEMPERATURE 12Z SAT 12 DEC 92

US DEPT OF COMMERCE
NOAA/NWS/NMC WASHINGTON

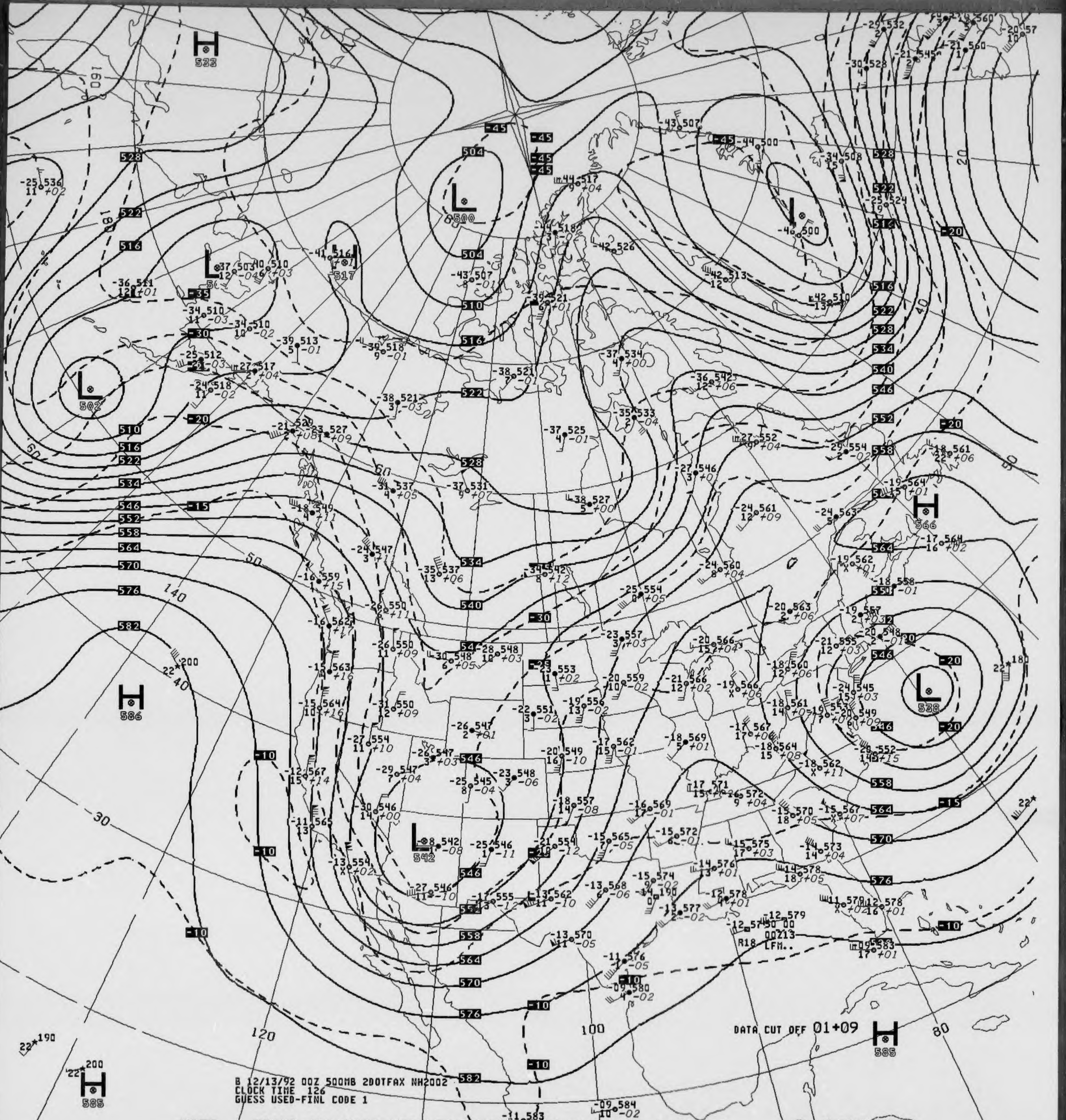
H
533
L
500
L
502
L
500
H
566
L
538
L
542
H
586
H
585
H
585
528
522
516
510
504
534
540
546
552
558
564
570
576
582
-45
-35
-30
-20
-15
-10
140
120
100
80
160
180
60
50
40
30
20
DATA CUT OFF 01+09

B 12/13/92 00Z 500MB 200TFAX NH2002
CLOCK TIME 126
GUESS USED-FINL CODE 1

V037 .. 500MB ANALYSIS HEIGHTS/TEMPERATURE 00Z SUN 13 DEC 92

US DEPT OF COMMERCE
NOAA/NWS/NMC WASHINGTON

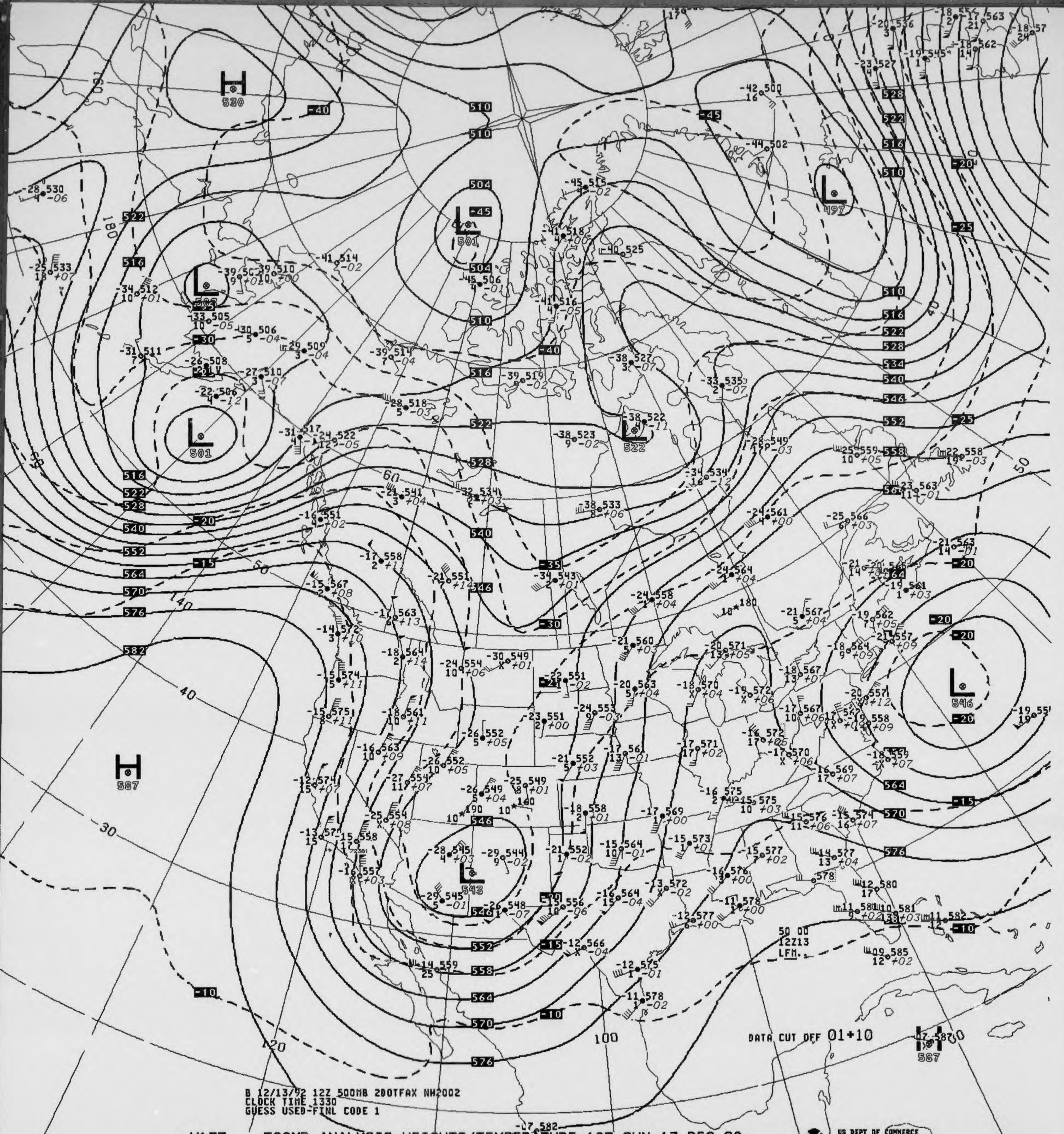
H 520
L 501
L 497
L 522
L 546
L 543
H 587
510
516
522
528
534
540
546
552
558
564
570
576
582
-45
-40
-35
-30
-25
-20
-15
-10
DATA CUT OFF 01+10
50 00
12Z13
LFM.

B 12/13/92 12Z 500MB 200TFAX NH2002
CLOCK TIME 1330
GUESS USED-FINL CODE 1

V437 .. 500MB ANALYSIS HEIGHTS/TEMPERATURE 12Z SUN 13 DEC 92

US DEPT OF COMMERCE
NOAA/NWS/NMC WASHINGTON

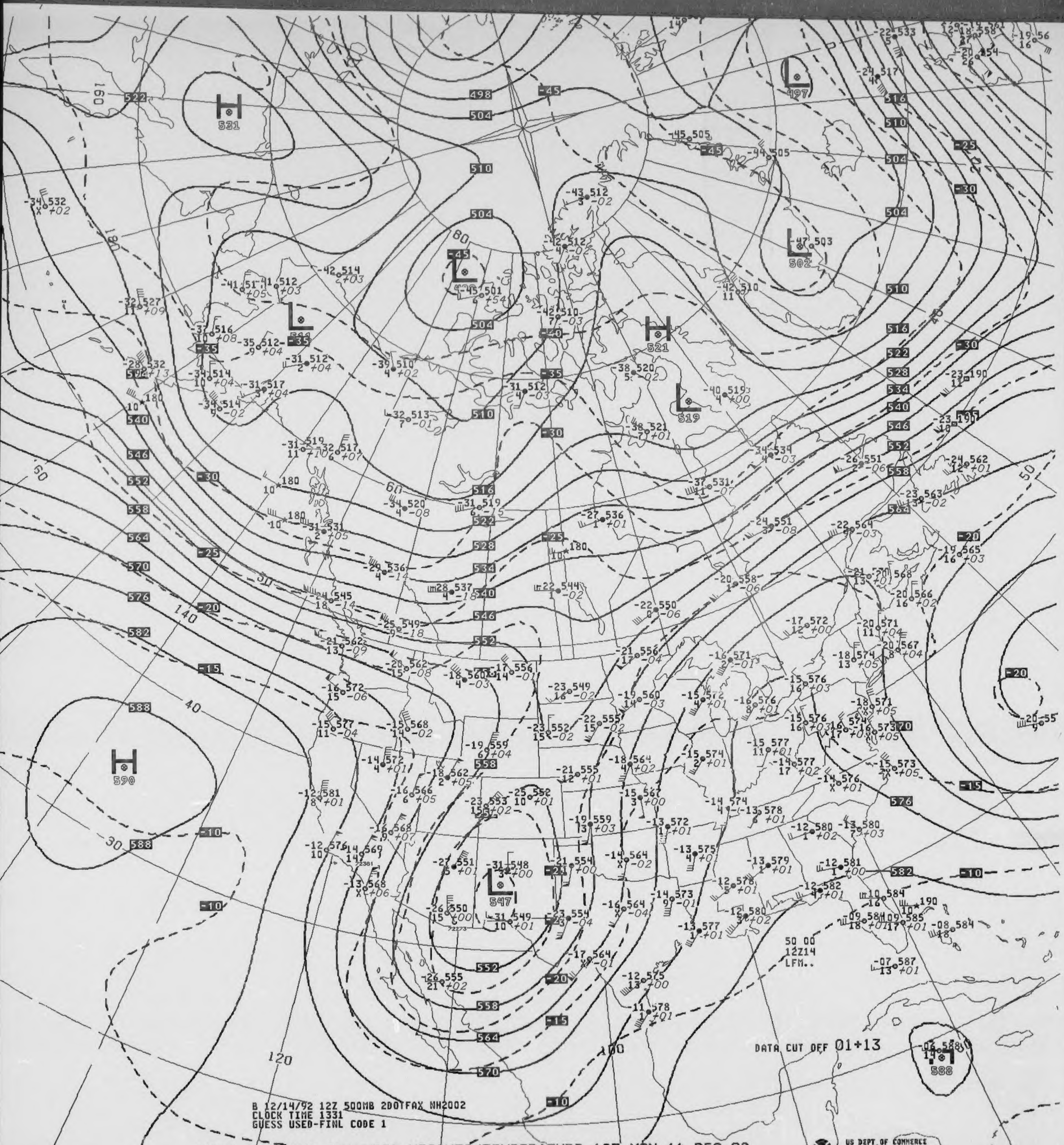

DATA CUT OFF 01+13

50 00
12Z14
LFM..

B 12/14/92 12Z 500MB 2DOTFAX NH2002
CLOCK TIME 1331
GUESS USED-FINL CODE 1

V437 .. 500MB ANALYSIS HEIGHTS/TEMPERATURE 12Z MON 14 DEC 92

US DEPT OF COMMERCE
NOAA/NWS/NMC WASHINGTON

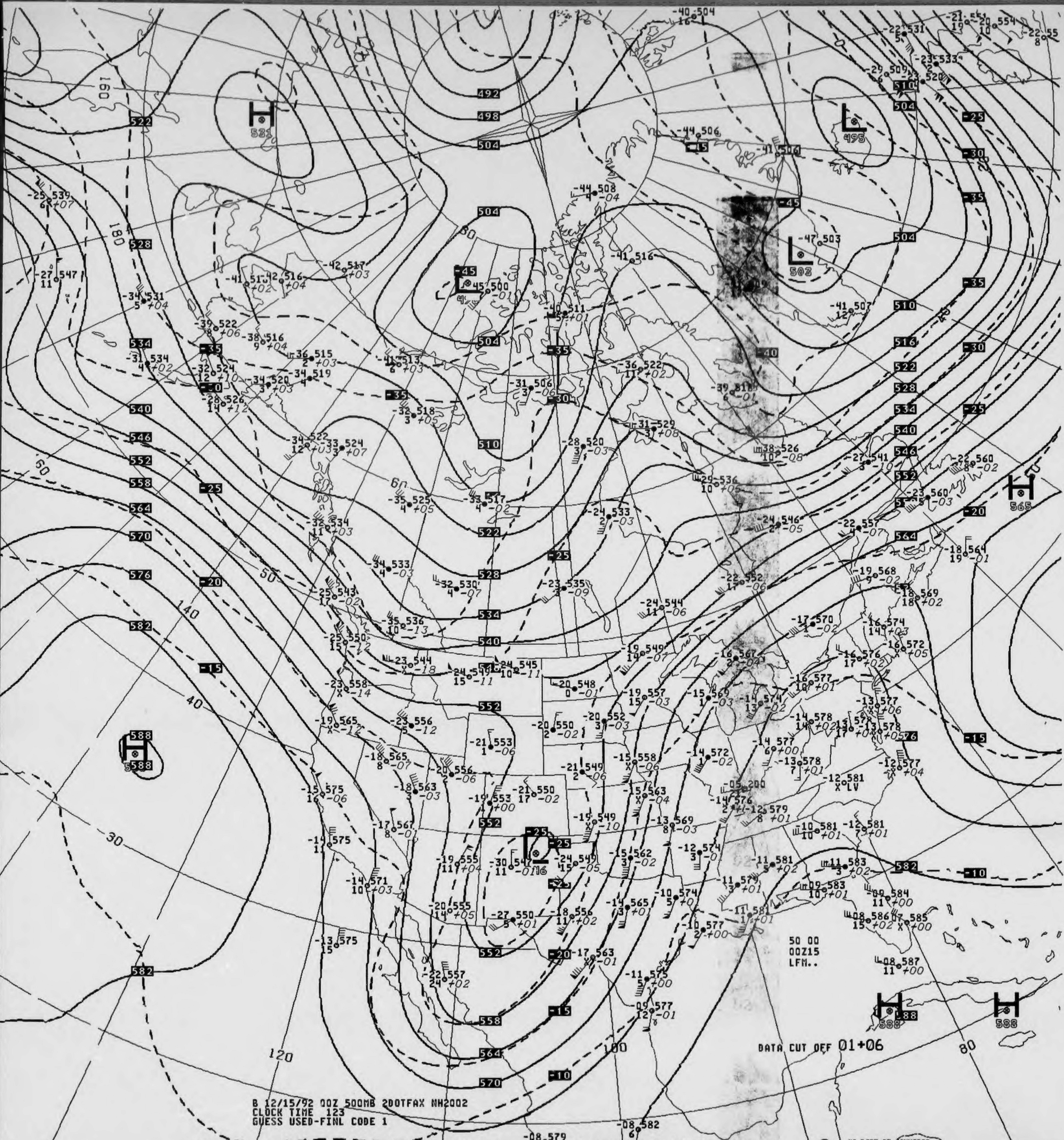
B 12/15/92 00Z 500MB 2DOTFAX NH2002
CLOCK TIME 123
GUESS USED-FINL CODE 1
DATA CUT OFF 01+06
50 00
00Z15
LFM..

V037 .. 500MB ANALYSIS HEIGHTS/TEMPERATURE 00Z TUE 15 DEC 92

US DEPT OF COMMERCE
NOAA/NWS/NMC WASHINGTON

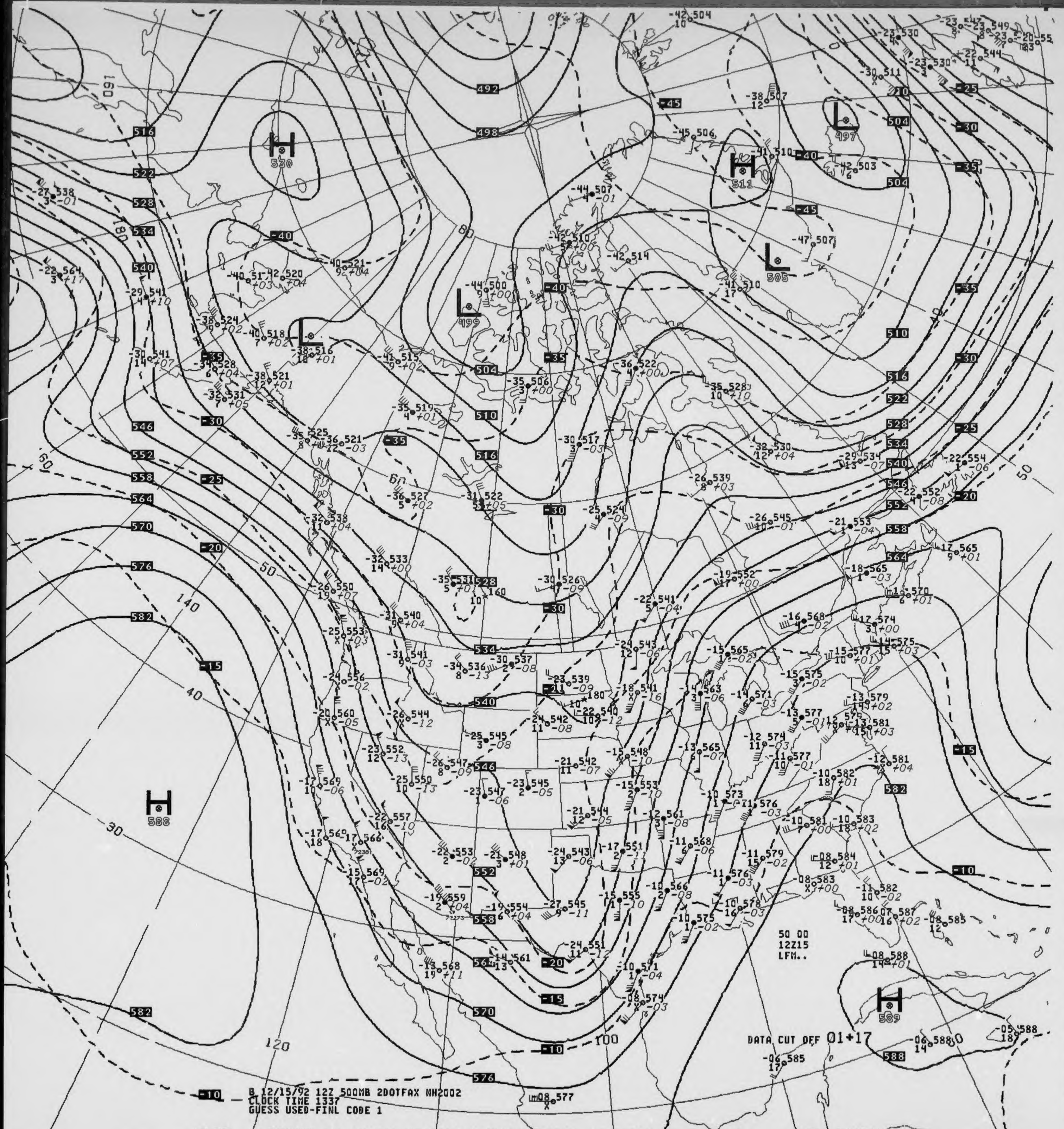
H
530
H
511
L
497
L
505
L
499
L
H
588
H
589
492
498
504
510
516
522
528
534
540
546
552
558
564
570
576
582
588
-45
-40
-35
-30
-25
-20
-15
-10
160
180
140
120
100
80
60
50
40
30

B 12/15/92 12Z 500MB 2DOTFAX NH2002
CLOCK TIME 1337
GUESS USED-FINL CODE 1

50 00
12Z15
LFM..

DATA CUT OFF 01+17

V437 .. 500MB ANALYSIS HEIGHTS/TEMPERATURE 12Z TUE 15 DEC 92

US DEPT OF COMMERCE
NOAA/NWS/NMC WASHINGTON

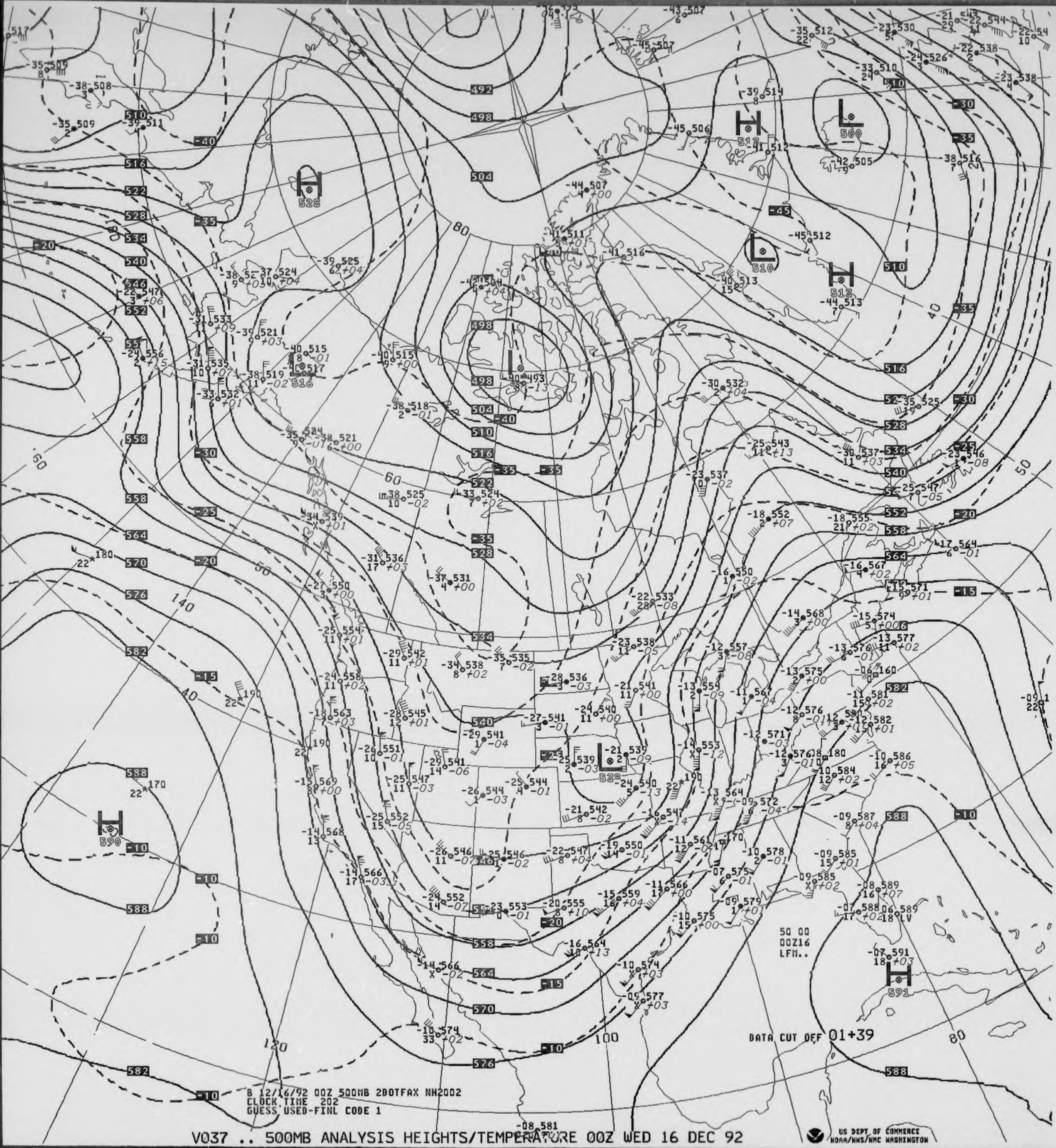
B 12/16/92 00Z 500MB 2DOTFAX NH2002
CLOCK TIME 202
GUESS USED-FINL CODE 1
50 00
00Z16
LFM..
DATA CUT OFF 01+39

V037 .. 500MB ANALYSIS HEIGHTS/TEMPERATURE 00Z WED 16 DEC 92

US DEPT OF COMMERCE
NOAA/NWS/NMC WASHINGTON

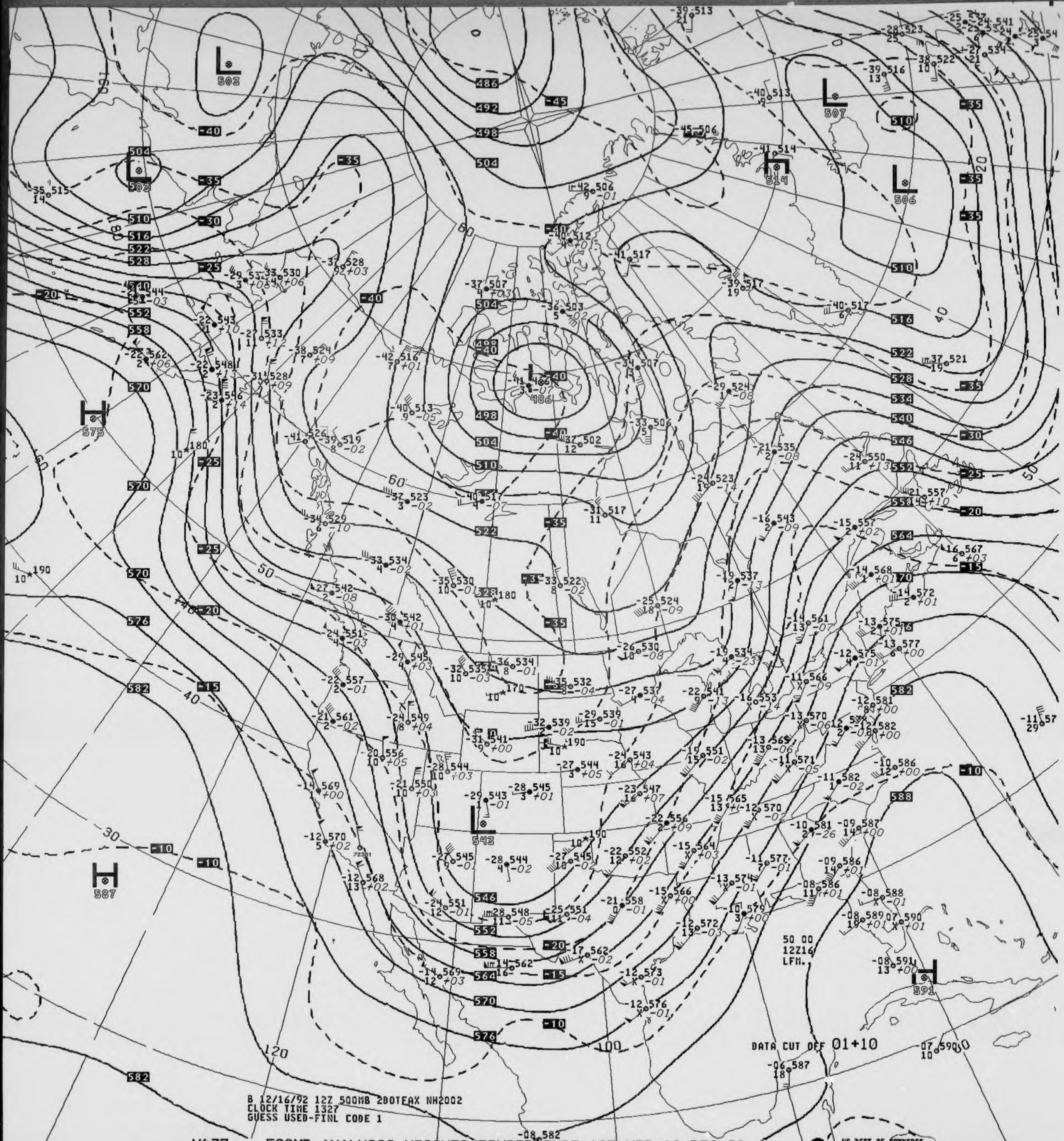
L 503
L 503
H 575
H 587
L 486
L 543
L 507
L 506
H 514
H 591
50 00
12Z16
LFM.

B 12/16/92 12Z 500MB 2D0TEAX NH2002
CLOCK TIME 1327
GUESS USED-FINL CODE 1

DATA CUT OFF 01+10

V437 .. 500MB ANALYSIS HEIGHTS/TEMPERATURE 12Z WED 16 DEC 92

US DEPT OF COMMERCE,
NOAA/NWS/NMC WASHINGTON

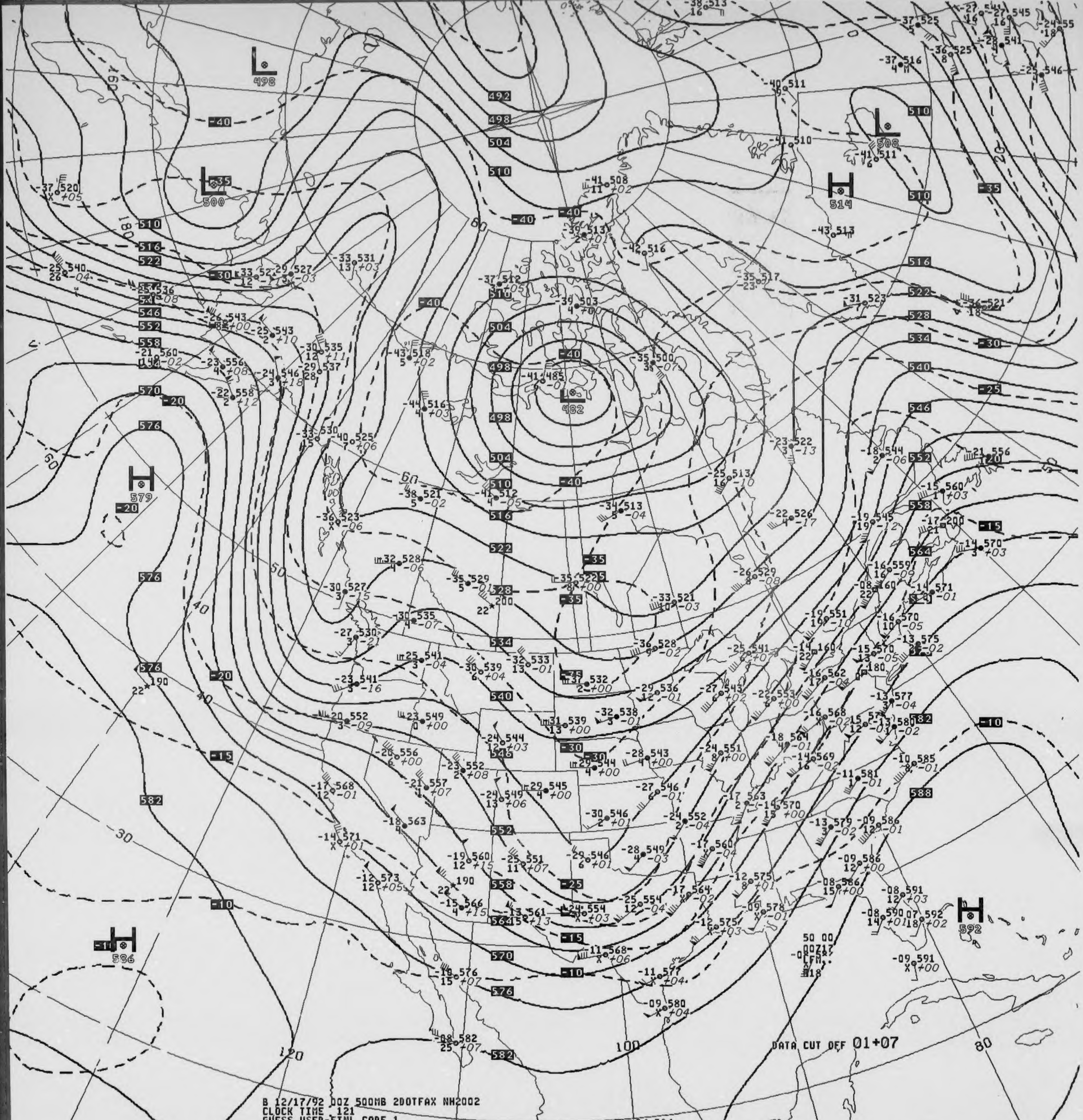
L 498
L 500
L 482
L 508
H 514
H 579
H 586
H 592
DATA CUT OFF 01+07

B 12/17/92 00Z 500MB 2DOTFAX NH2002
CLOCK TIME 121
GUESS USED-FINL CODE 1

V037 .. 500MB ANALYSIS HEIGHTS/TEMPERATURE 00Z THU 17 DEC 92

US DEPT OF COMMERCE
NOAA/NWS/NMC WASHINGTON

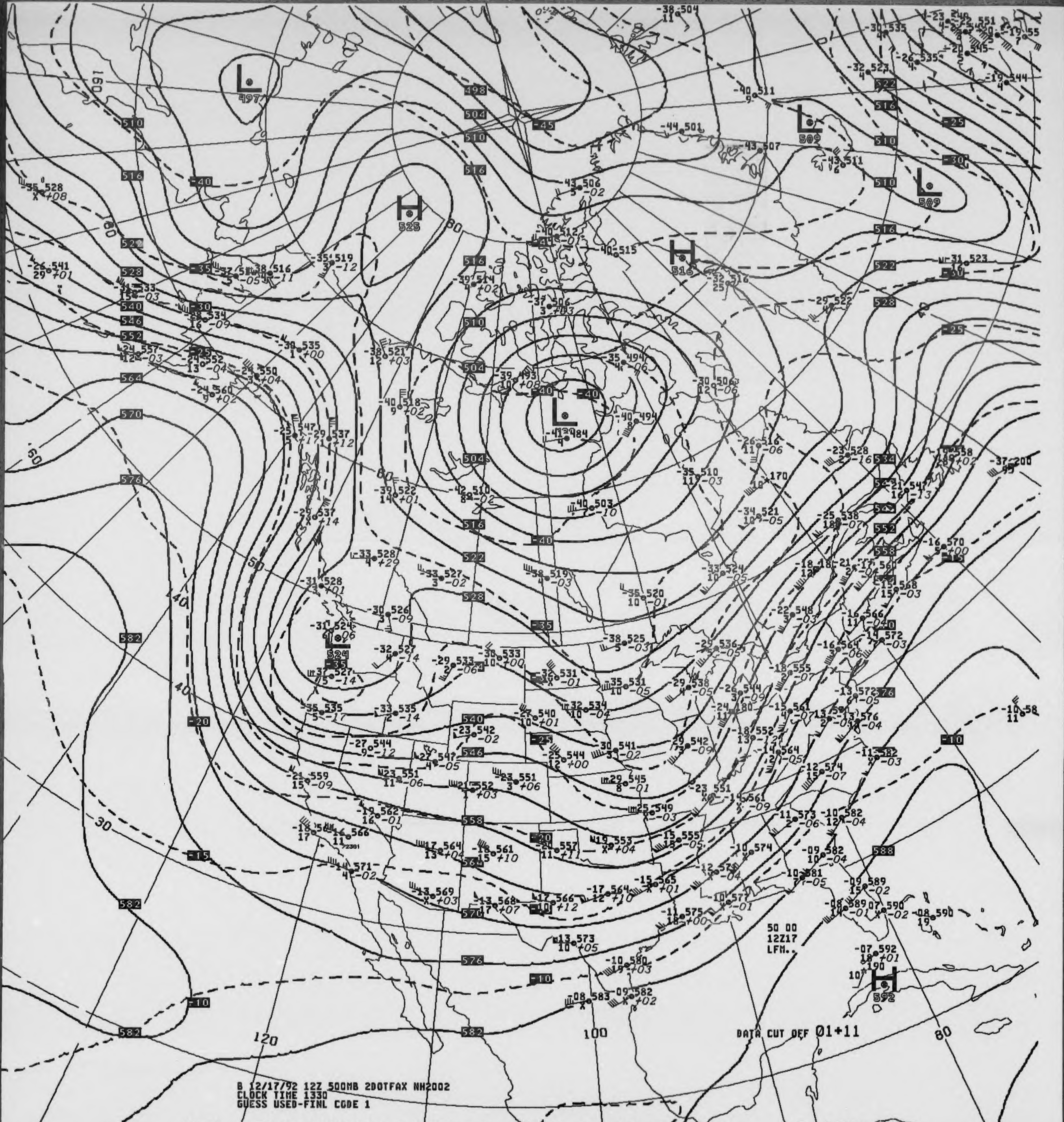
DATA CUT OFF 01+11
50 00
12Z17
LFM..
120
100
80

B 12/17/92 12Z 500MB 2DOTFAX NH2002
CLOCK TIME 1330
GUESS USED-FINL CODE 1

V437 .. 500MB ANALYSIS HEIGHTS/TEMPERATURE 12Z THU 17 DEC 92

US DEPT OF COMMERCE
NOAA/NWS/NMC WASHINGTON

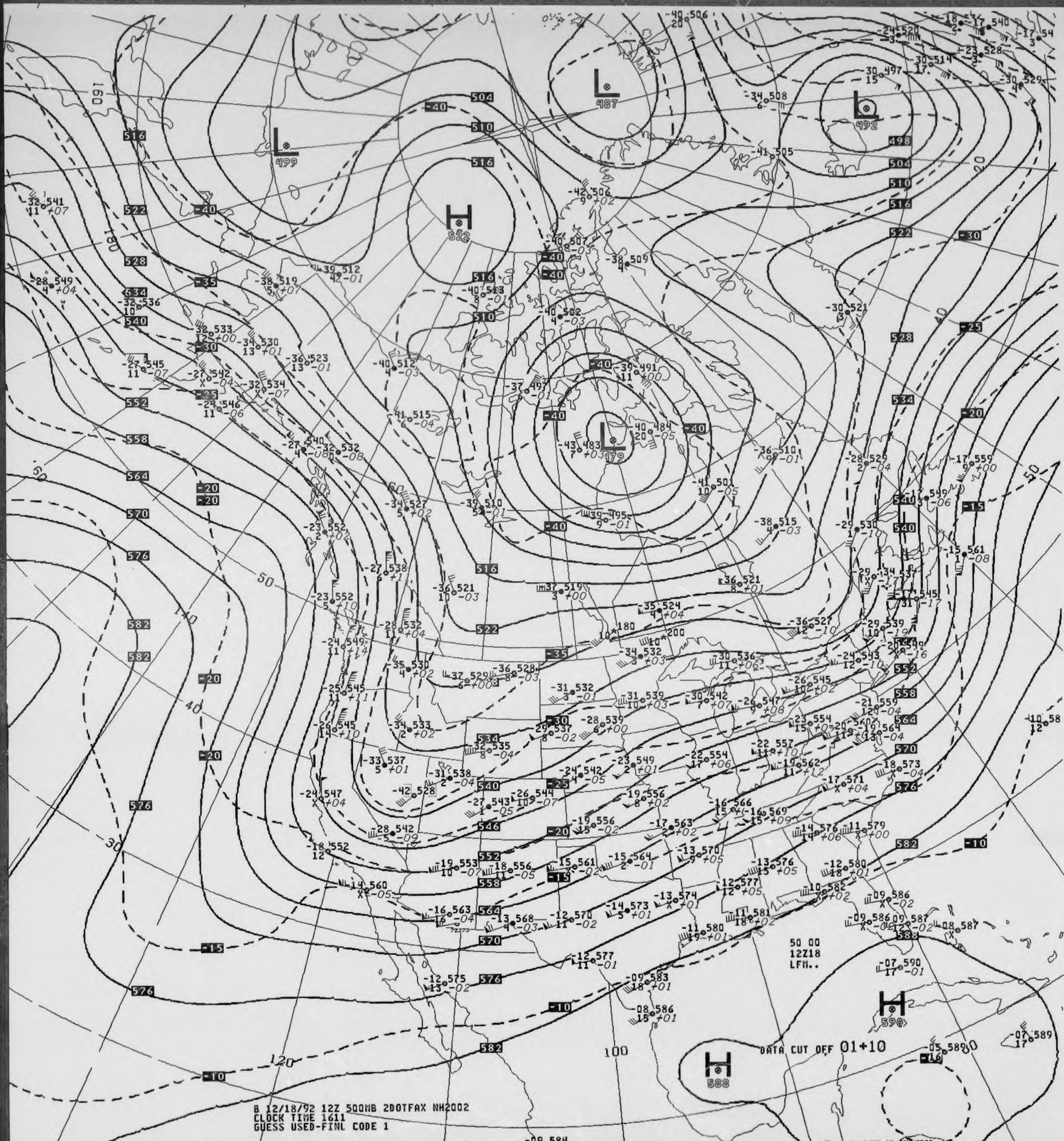
L 499
L 487
L 492
H 522
L 479
H 590
H 588
50 00
12Z18
LFM..
100
120
140
160
180

B 12/18/92 12Z 500MB 2DOTFAX NH2002
CLOCK TIME 1611
GUESS USED-FINL CODE 1

DATA CUT OFF 01+10

US DEPT OF COMMERCE
NOAA/NWS/NMC WASHINGTON

V437 .. 500MB ANALYSIS HEIGHTS/TEMPERATURE 12Z FRI 18 DEC 92

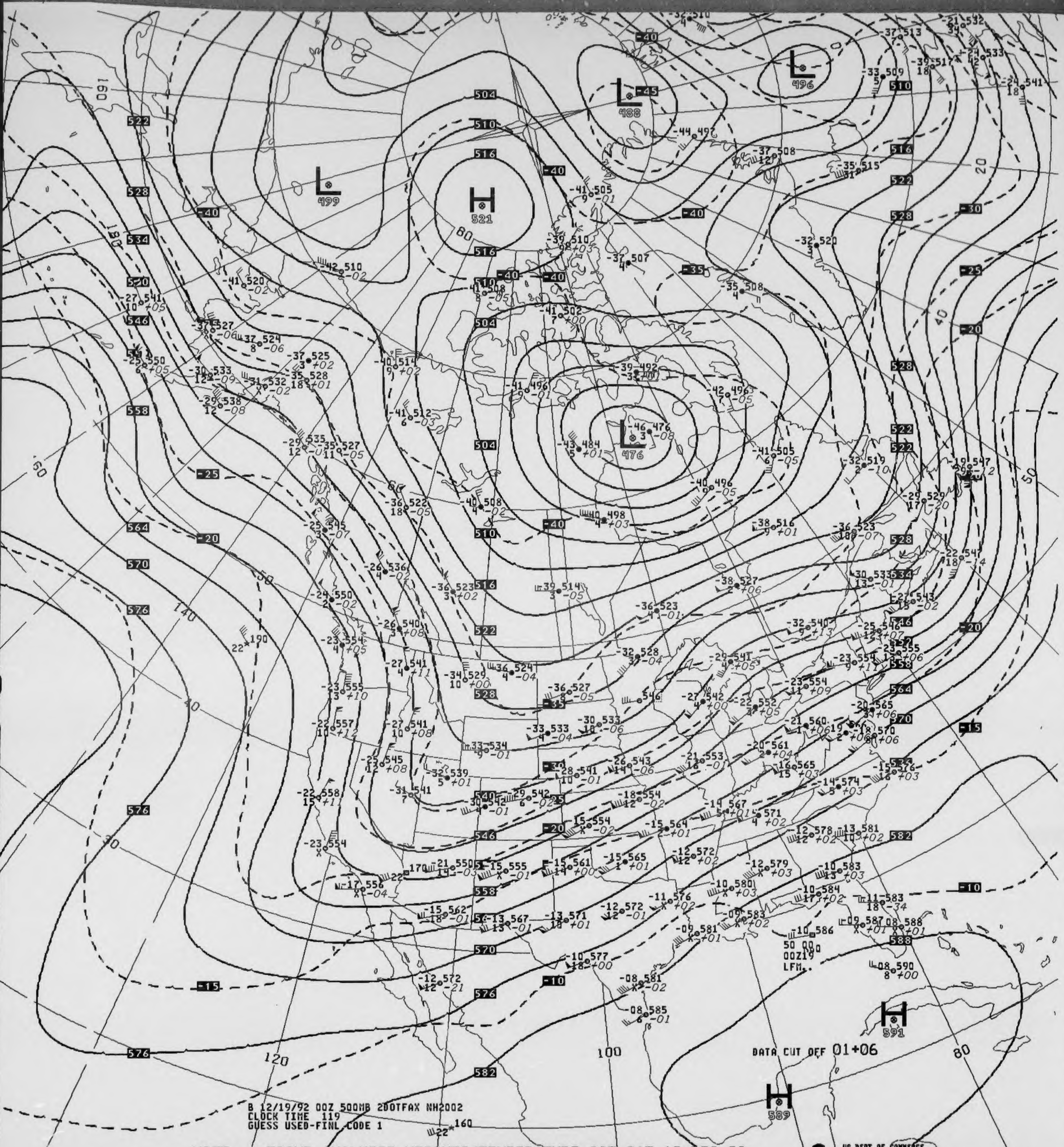
L 499
H 521
L 488
L 496
L 476
H 591
H 589
DATA CUT OFF 01+06
50 00
00Z19
LFM.
B 12/19/92 00Z 500MB 2DOTFAX NH2002
CLOCK TIME 119
GUESS USED-FINL CODE 1
160
180
140
120
100
80
60
50
40
30
20

V037 .. 500MB ANALYSIS HEIGHTS/TEMPERATURE 00Z SAT 19 DEC 92

US DEPT OF COMMERCE
NOAA/NWS/NMC WASHINGTON

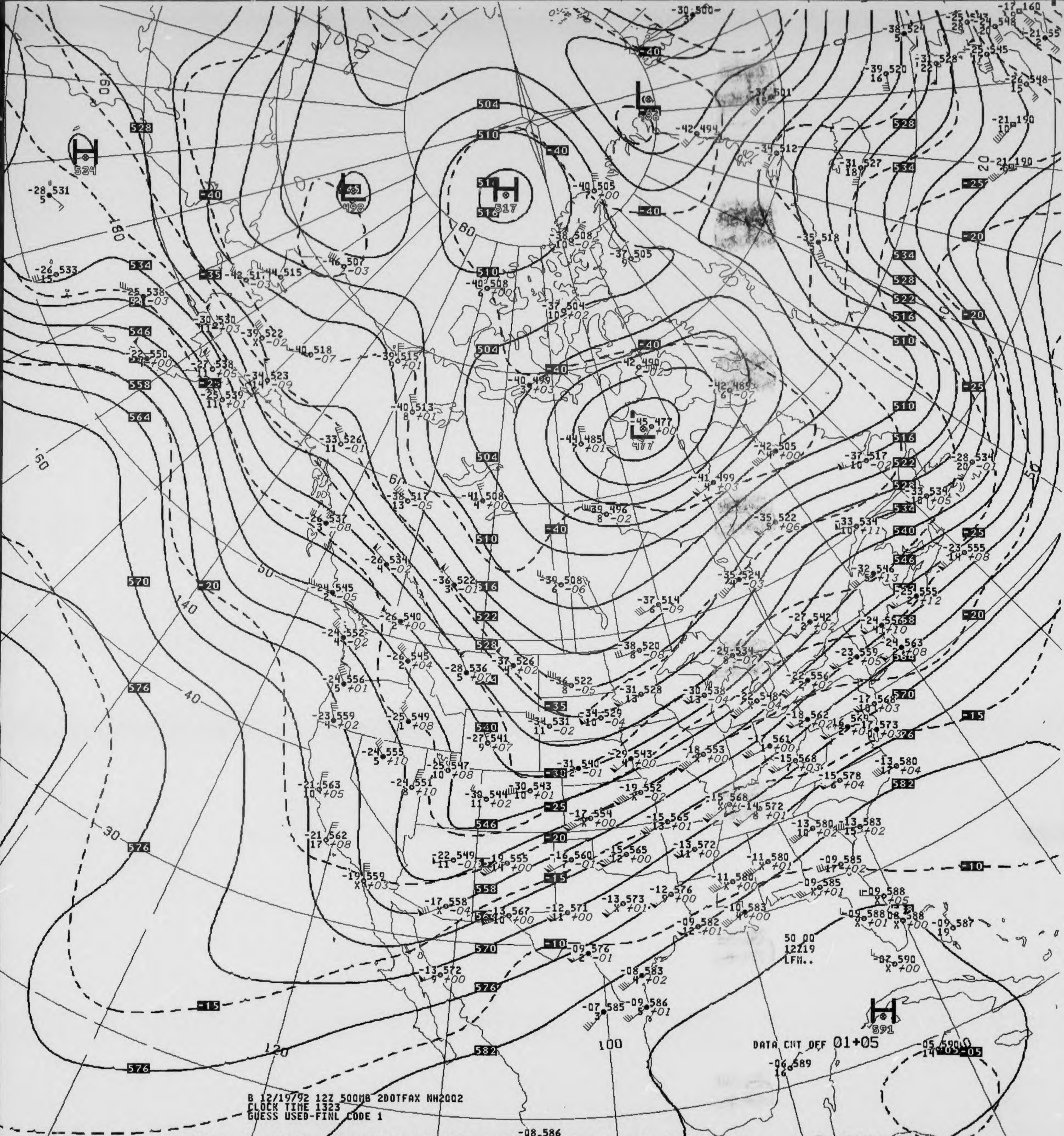
504
510
516
522
528
534
540
546
552
558
564
570
576
582
-40
-35
-30
-25
-20
-15
-10
-05
H
524
L
498
H
517
L
486
L
477
H
591
DATA CUT OFF 01+05
50 00
12Z19
LFM..
100
120
140
160
180
60
50
40
30
20

B 12/19/92 12Z 500MB 2DOTFAX NH2002
CLOCK TIME 1323
GUESS USED-FINL CODE 1

V437 .. 500MB ANALYSIS HEIGHTS/TEMPERATURE 12Z SAT 19 DEC 92

US DEPT OF COMMERCE
NOAA/NWS/NMC WASHINGTON

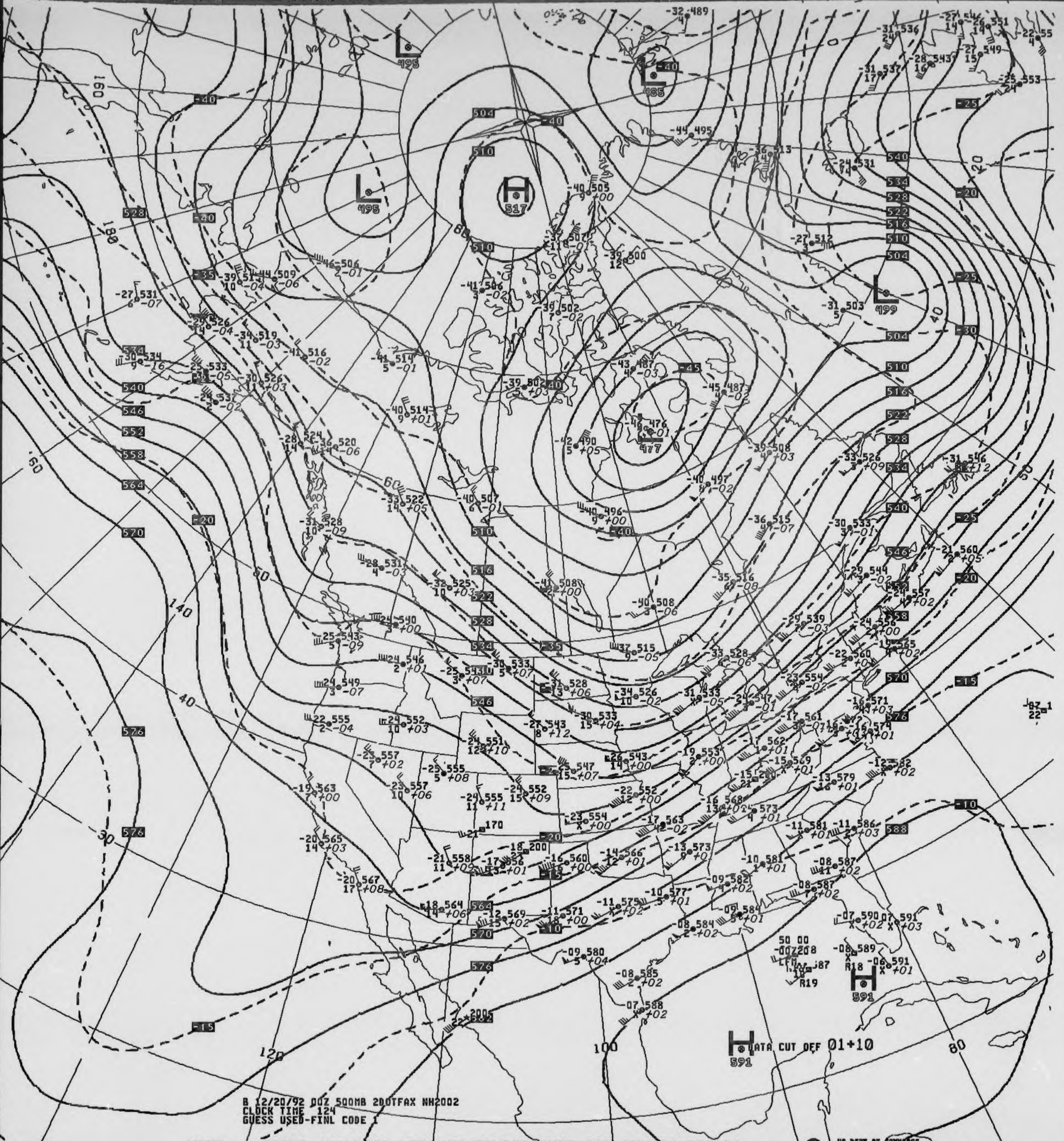
L 495
L 485
H 517
L 495
L 499
L 477
H 591
H 591
DATA CUT OFF 01+10
160
180
160
140
120
100
80
60
50
40
30
20
504
510
516
522
528
534
540
546
552
558
564
570
576
588
-40
-35
-45
-30
-25
-20
-15
-10

B 12/20/92 00Z 500MB 200TFAX NH2002
CLOCK TIME 124
GUESS USED-FINL CODE 1

V037 .. 500MB ANALYSIS HEIGHTS/TEMPERATURE 00Z SUN 20 DEC 92

US DEPT OF COMMERCE
NOAA/NWS/NMC WASHINGTON

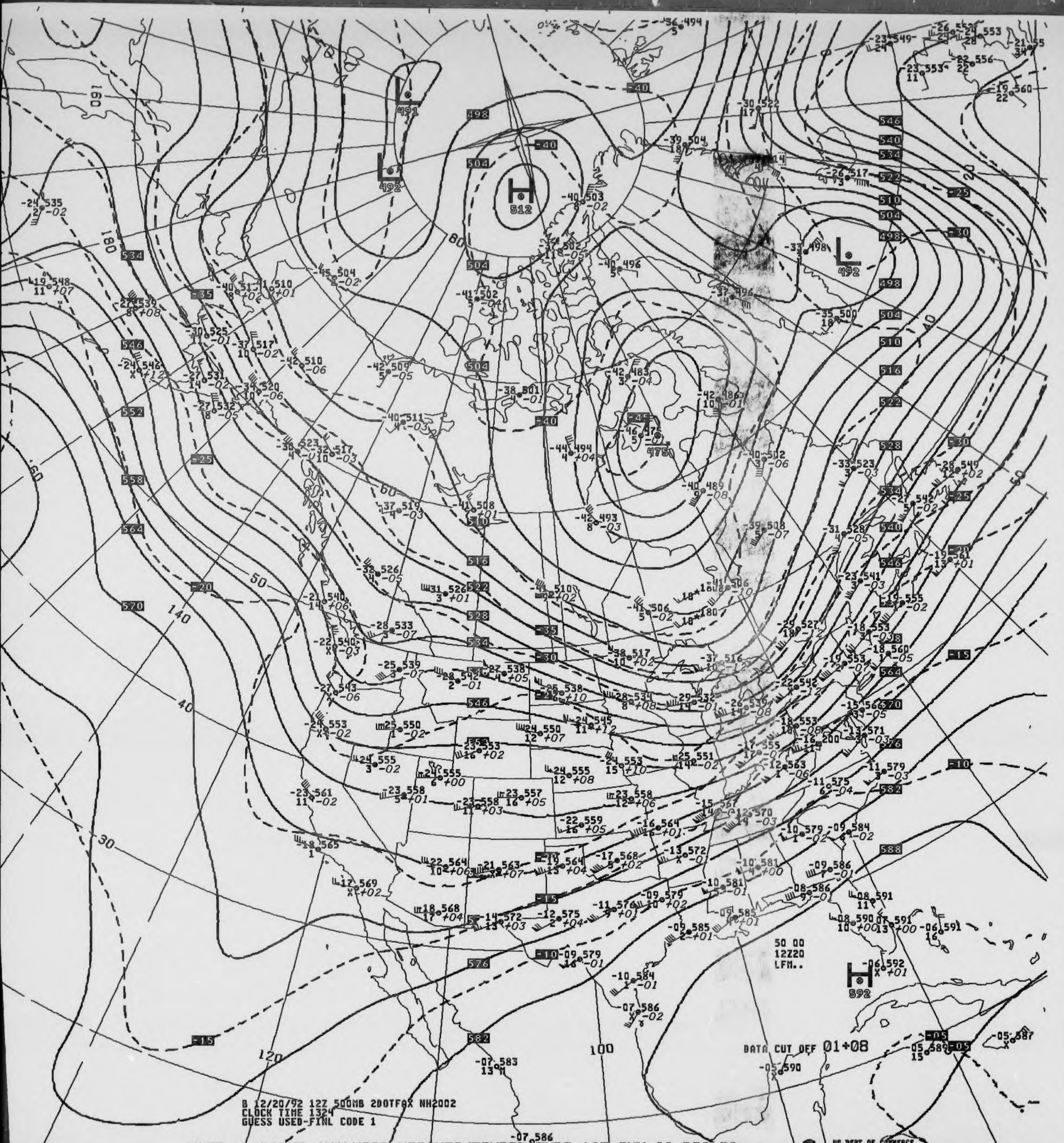

B 12/20/92 12Z 500MB 200TFAX NH2002
CLOCK TIME 1324
GUESS USED-FINL CODE 1
DATA CUT OFF 01+08
50 00
12Z20
LFM..
H
512
L
492
475
592
US DEPT OF COMMERCE
NOAA/NWS/NMC WASHINGTON

V437 .. 500MB ANALYSIS HEIGHTS/TEMPERATURE 12Z SUN 20 DEC 92

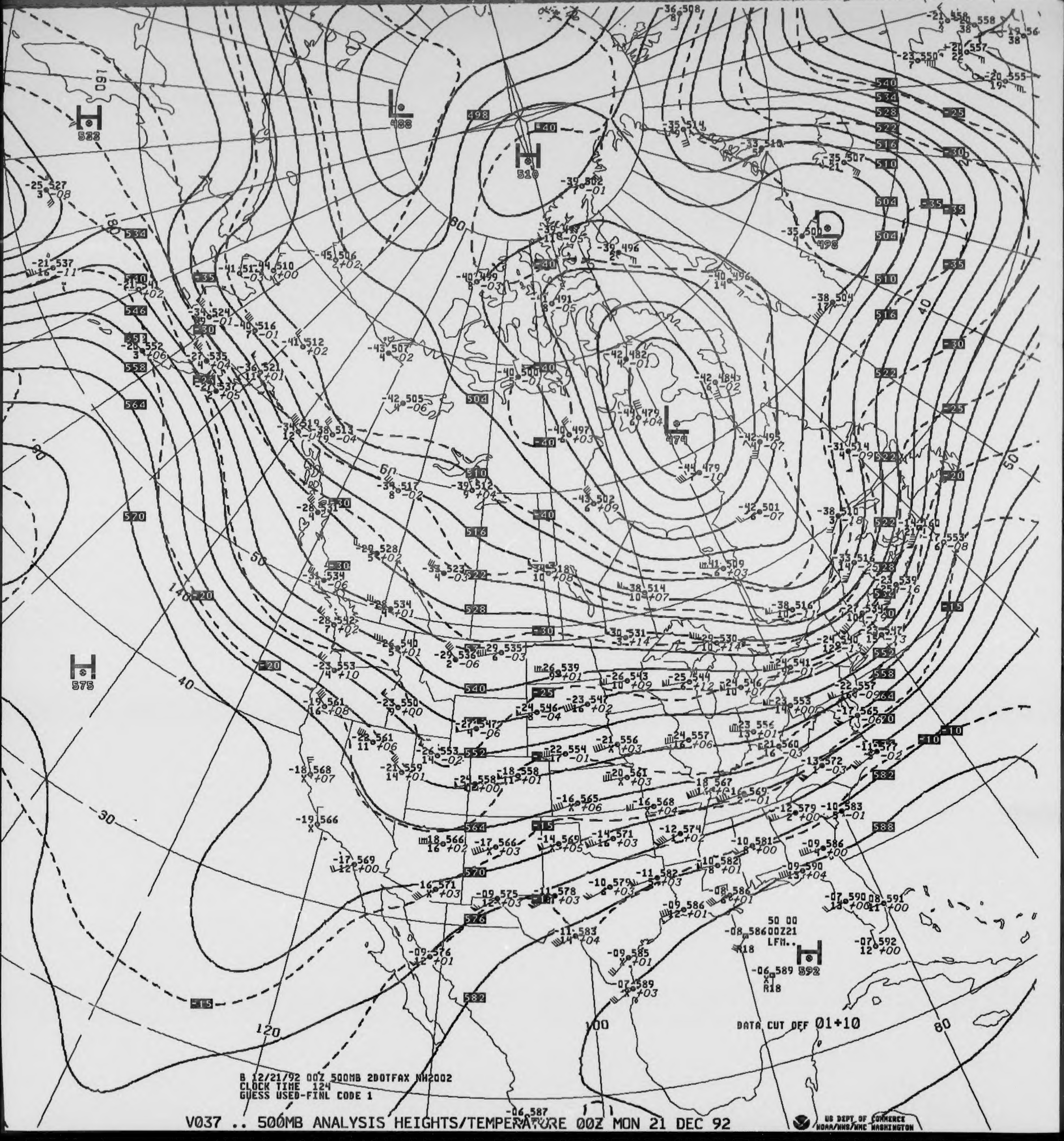
DATA CUT OFF 01+10
50 00
00Z21
LFM..
H
L
498
510
488
474
575
592

B 12/21/92 00Z 500MB 2DOTFAX NH2002
CLOCK TIME 124
GUESS USED-FINL CODE 1

V037 .. 500MB ANALYSIS HEIGHTS/TEMPERATURE 00Z MON 21 DEC 92

US DEPT OF COMMERCE
NOAA/NWS/NMC WASHINGTON

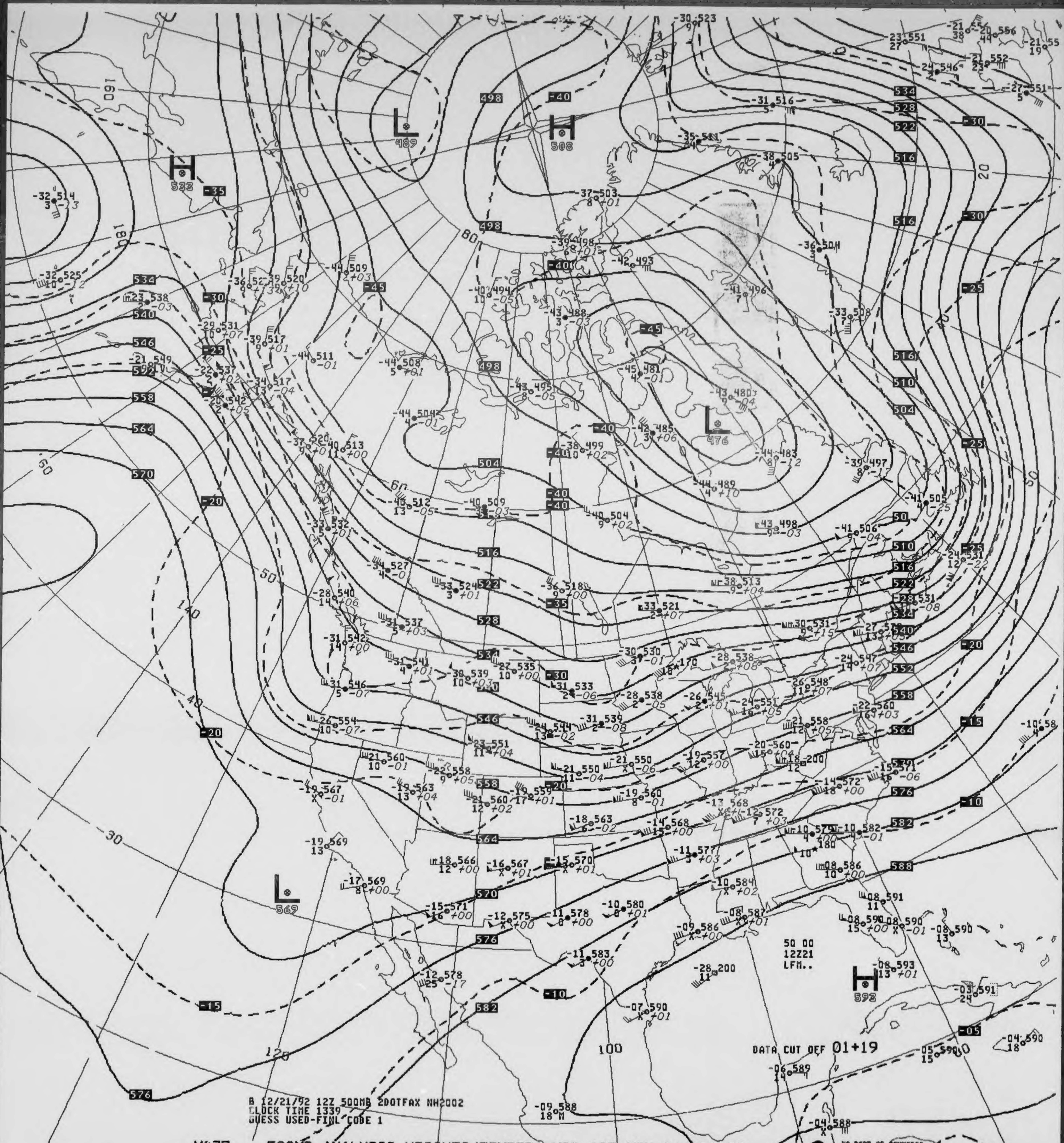
L
489
H
508
H
532
L
476
L
569
H
592

DATA CUT OFF 01+19

50 00
12Z21
LFM..

B 12/21/92 12Z 500MB 2DOTFAX NH2002
CLOCK TIME 1339
GUESS USED-FINL CODE 1

V437 .. 500MB ANALYSIS HEIGHTS/TEMPERATURE 12Z MON 21 DEC 92

US DEPT OF COMMERCE
NOAA/NWS/NMC WASHINGTON

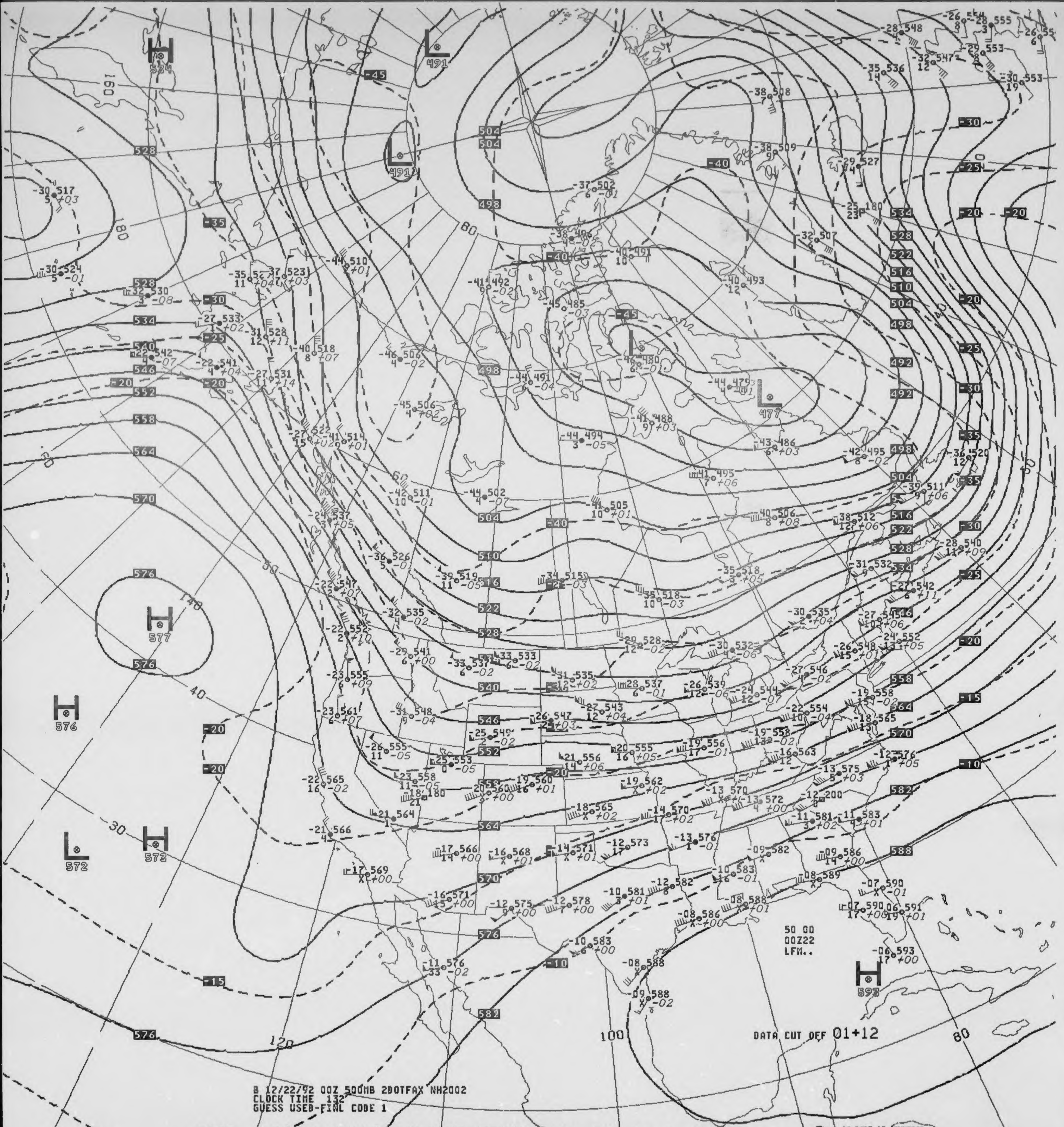
B 12/22/92 00Z 500MB 2DOTFAX NH2002
CLOCK TIME 132
GUESS USED-FINL CODE 1
50 00
00Z22
LFM..
DATA CUT OFF 01+12
US DEPT OF COMMERCE
NOAA/NWS/NMC WASHINGTON

V037 .. 500MB ANALYSIS HEIGHTS/TEMPERATURE 00Z TUE 22 DEC 92

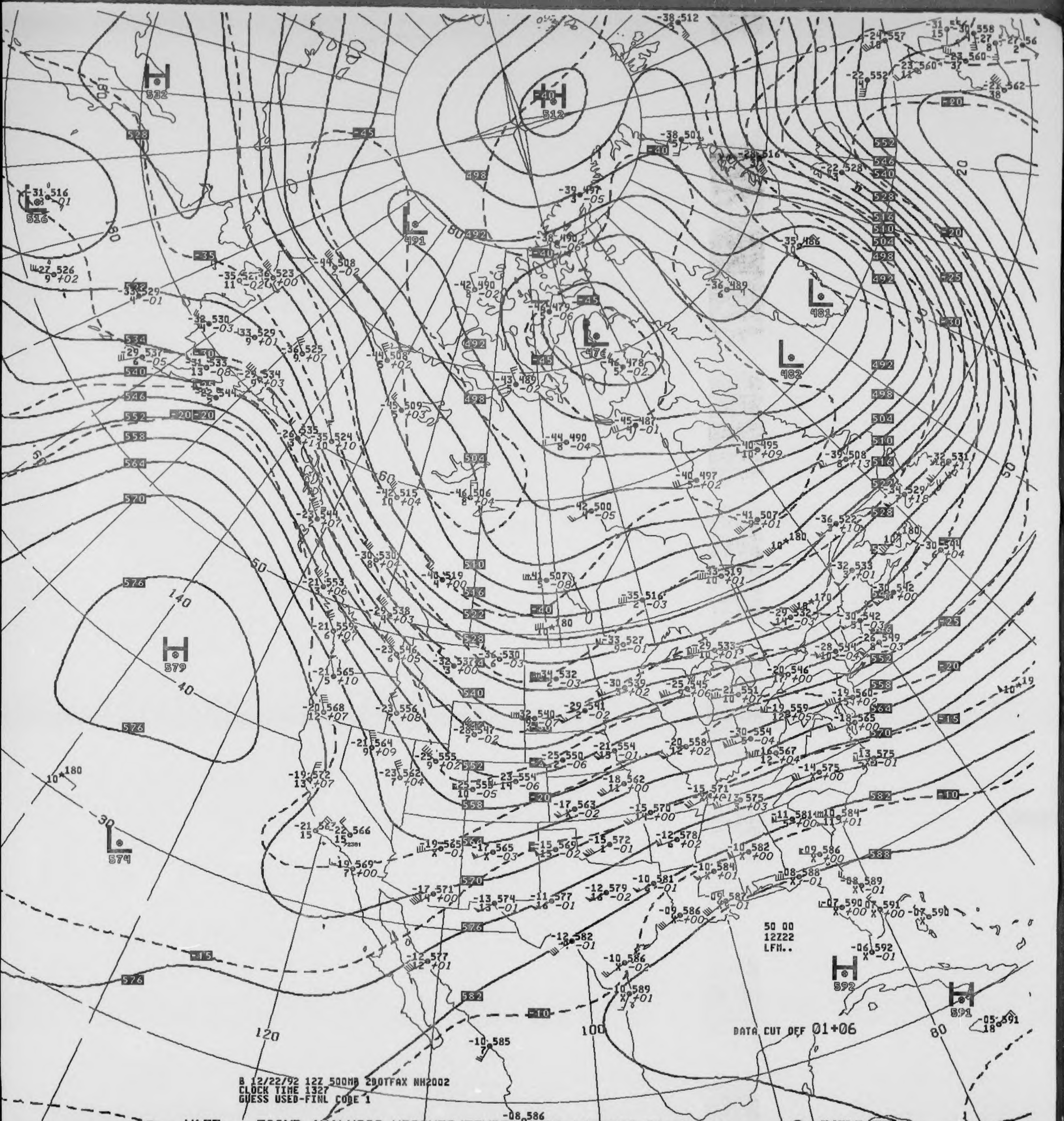
H 532
H 512
L 516
L 491
L 476
L 481
L 482
H 579
L 574
H 592
H 591
50 00
12Z22
LFM..
DATA CUT OFF 01+06
B 12/22/92 12Z 500MB 2DOTFAX NH2002
CLOCK TIME 1327
GUESS USED-FINL CODE 1

V437 .. 500MB ANALYSIS HEIGHTS/TEMPERATURE 12Z TUE 22 DEC 92

US DEPT OF COMMERCE NOAA/NWS/NMC WASHINGTON

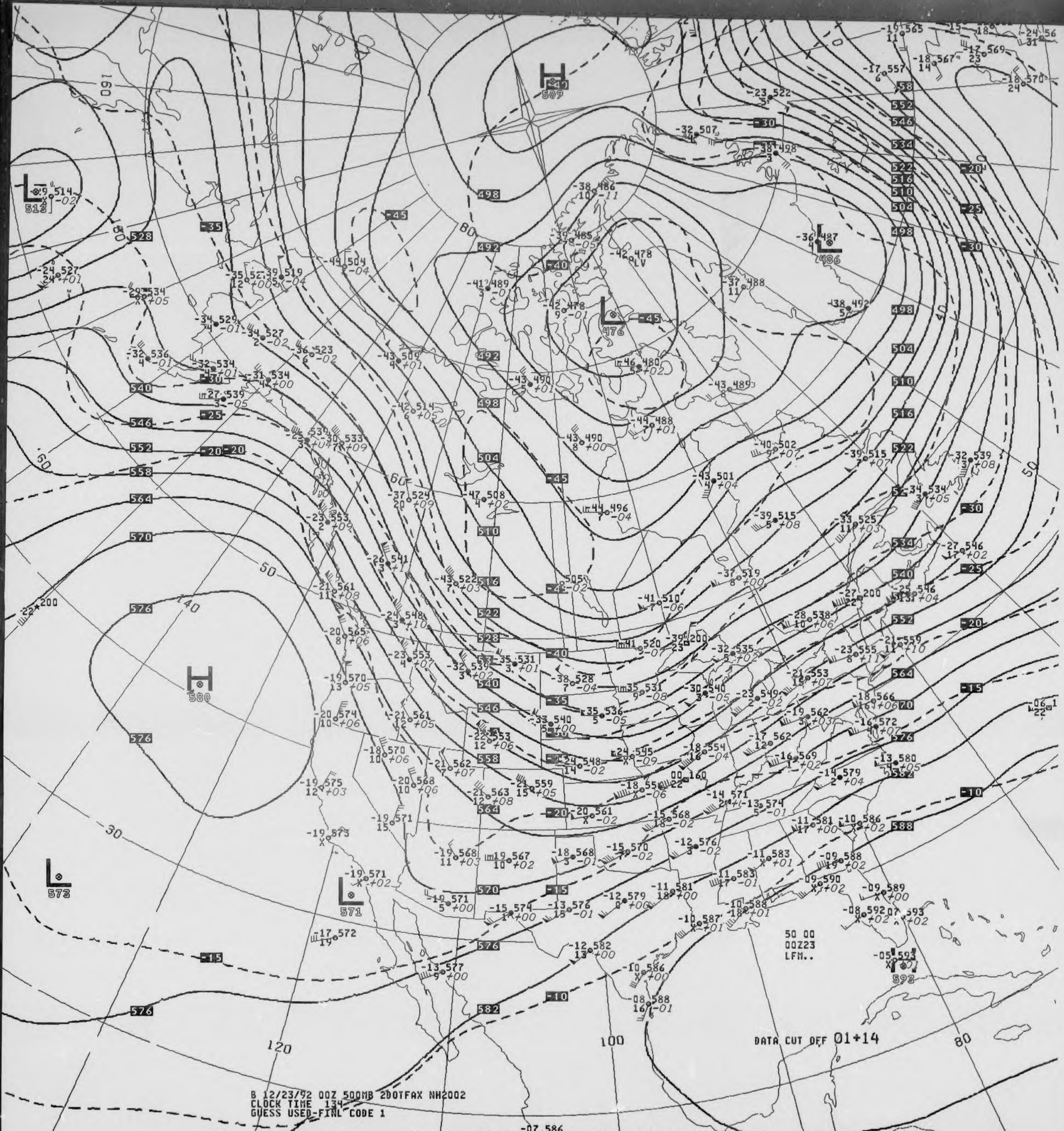

H
509
L
476
L
486
L
512
H
580
L
573
L
571
593
50 00
00Z23
LFM..
DATA CUT OFF 01+14
160
180
120
100
80
60
50
40
30

B 12/23/92 00Z 500MB 2DOTFAX NH2002
CLOCK TIME 134
GUESS USED-FINL CODE 1

V037 .. 500MB ANALYSIS HEIGHTS/TEMPERATURE 00Z WED 23 DEC 92

US DEPT OF COMMERCE
NOAA/NWS/NMC WASHINGTON

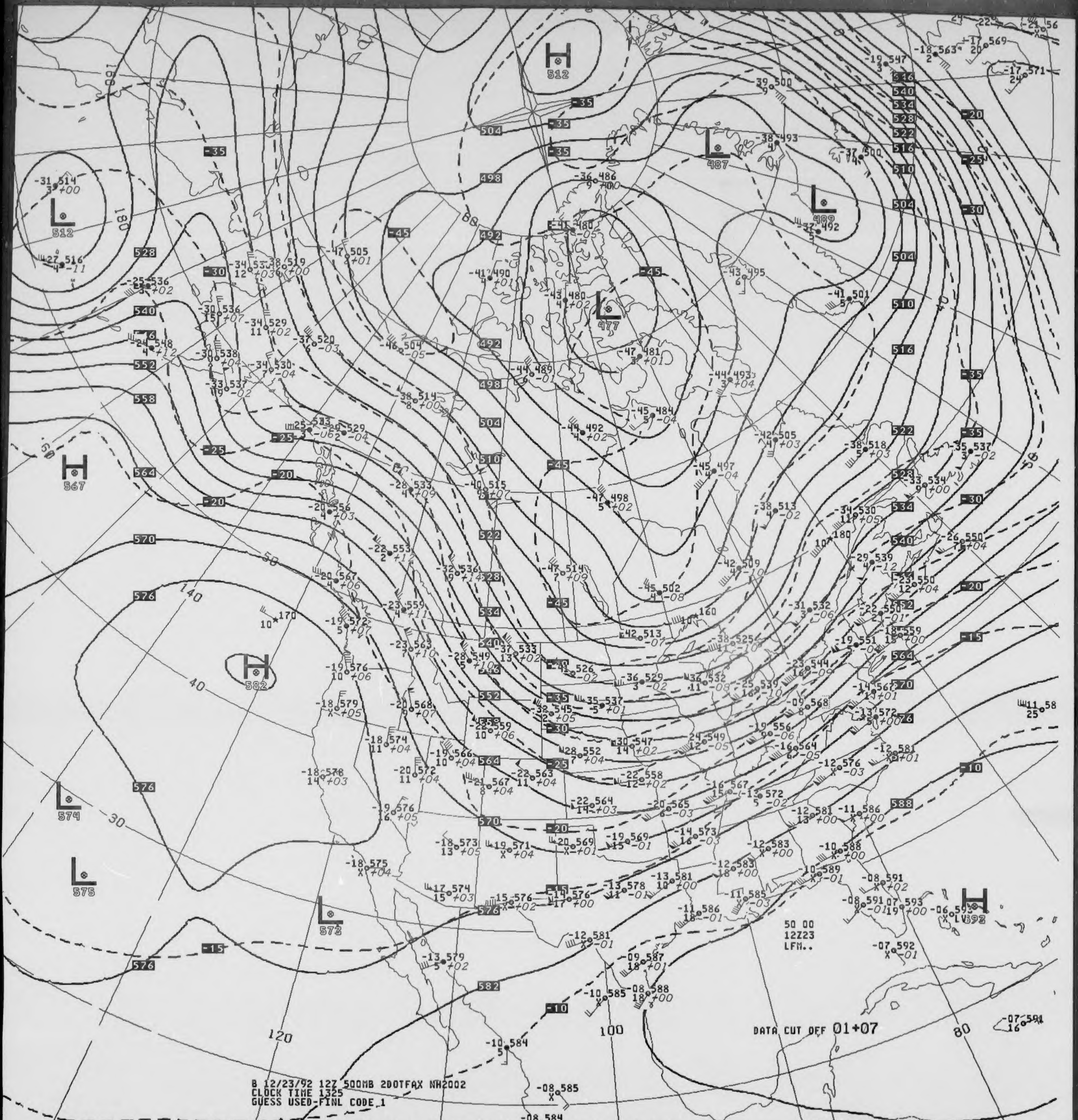
B 12/23/92 12Z 500MB 2DOTFAX NH2002
CLOCK TIME 1325
GUESS USED-FINL CODE 1
DATA CUT OFF 01+07
50 00
12Z23
LFM..
US DEPT OF COMMERCE
NOAA/NWS/NMC WASHINGTON

V437 .. 500MB ANALYSIS HEIGHTS/TEMPERATURE 12Z WED 23 DEC 92

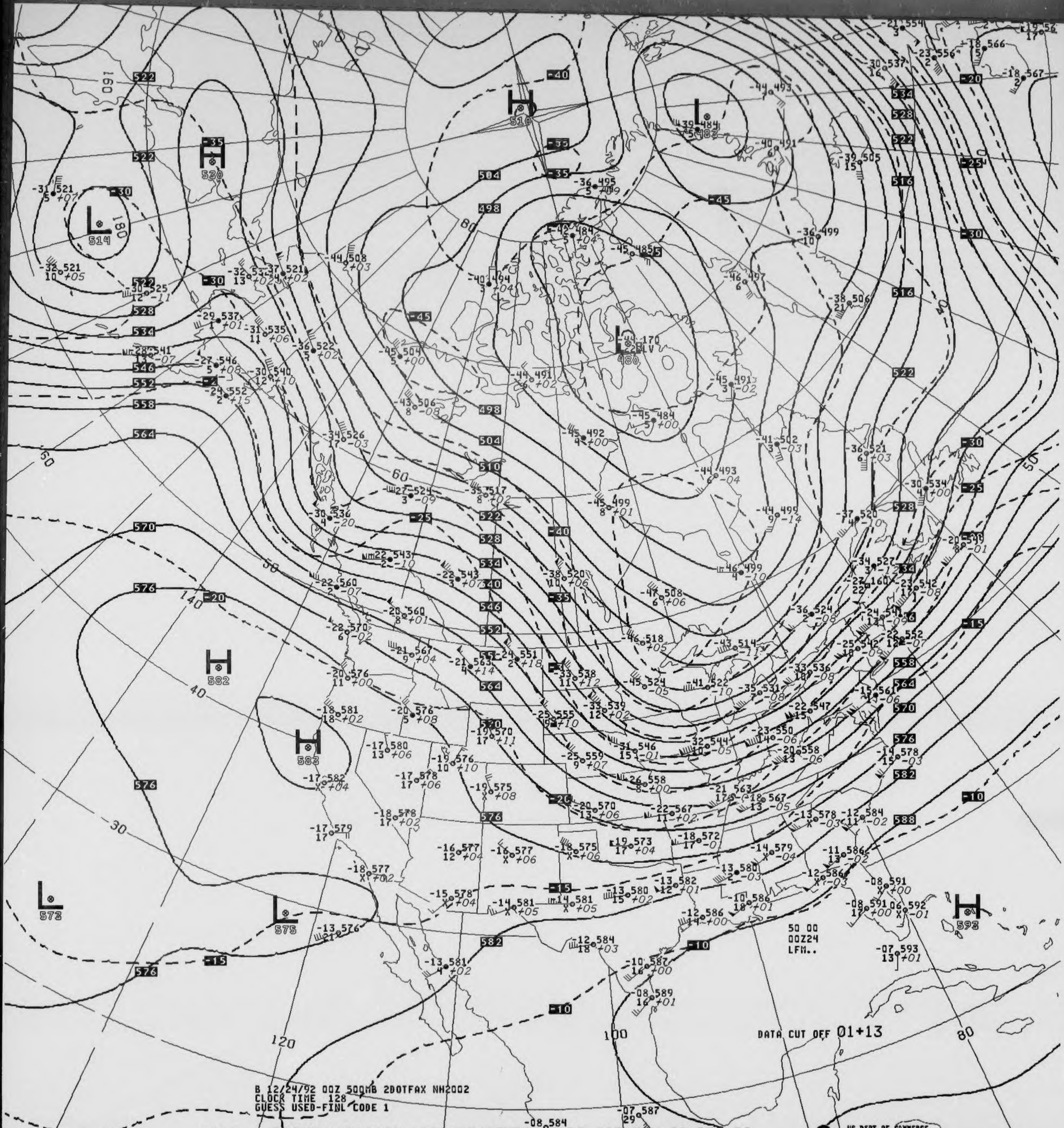
H
510
H
530
L
514
L
480
L
H
582
H
583
L
573
L
575
H
593
160
180
120
100
80
60
50
40
30
140

B 12/24/92 00Z 500MB 2DOTFAX NH2002
CLOCK TIME 128
GUESS USED-FINL CODE 1

50 00
00Z24
LFM..

DATA CUT OFF 01+13

V037 .. 500MB ANALYSIS HEIGHTS/TEMPERATURE 00Z THU 24 DEC 92

US DEPT OF COMMERCE
NOAA/NWS/NMC WASHINGTON

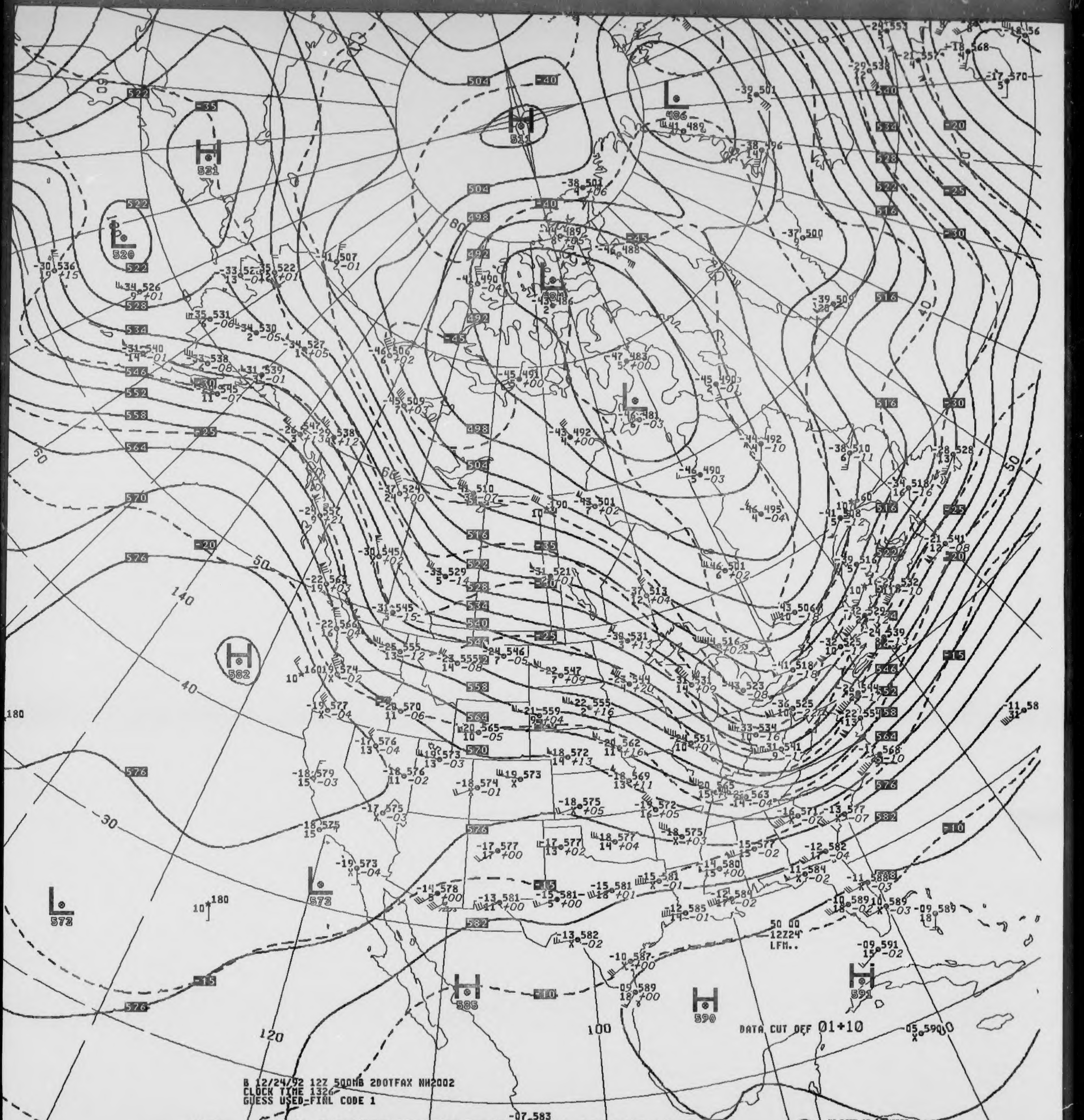
H 521
L 520
H 511
L 486
L 484
L 481
H 582
L 573
L 573
H 585
H 590
H 591
50 00
12Z24
LFM..
DATA CUT OFF 01+10
B 12/24/92 12Z 500MB 2DOTFAX NH2002
CLOCK TIME 1326
GUESS USED-FINL CODE 1
US DEPT OF COMMERCE
NOAA/NWS/NMC WASHINGTON

V437 .. 500MB ANALYSIS HEIGHTS/TEMPERATURE 12Z THU 24 DEC 92

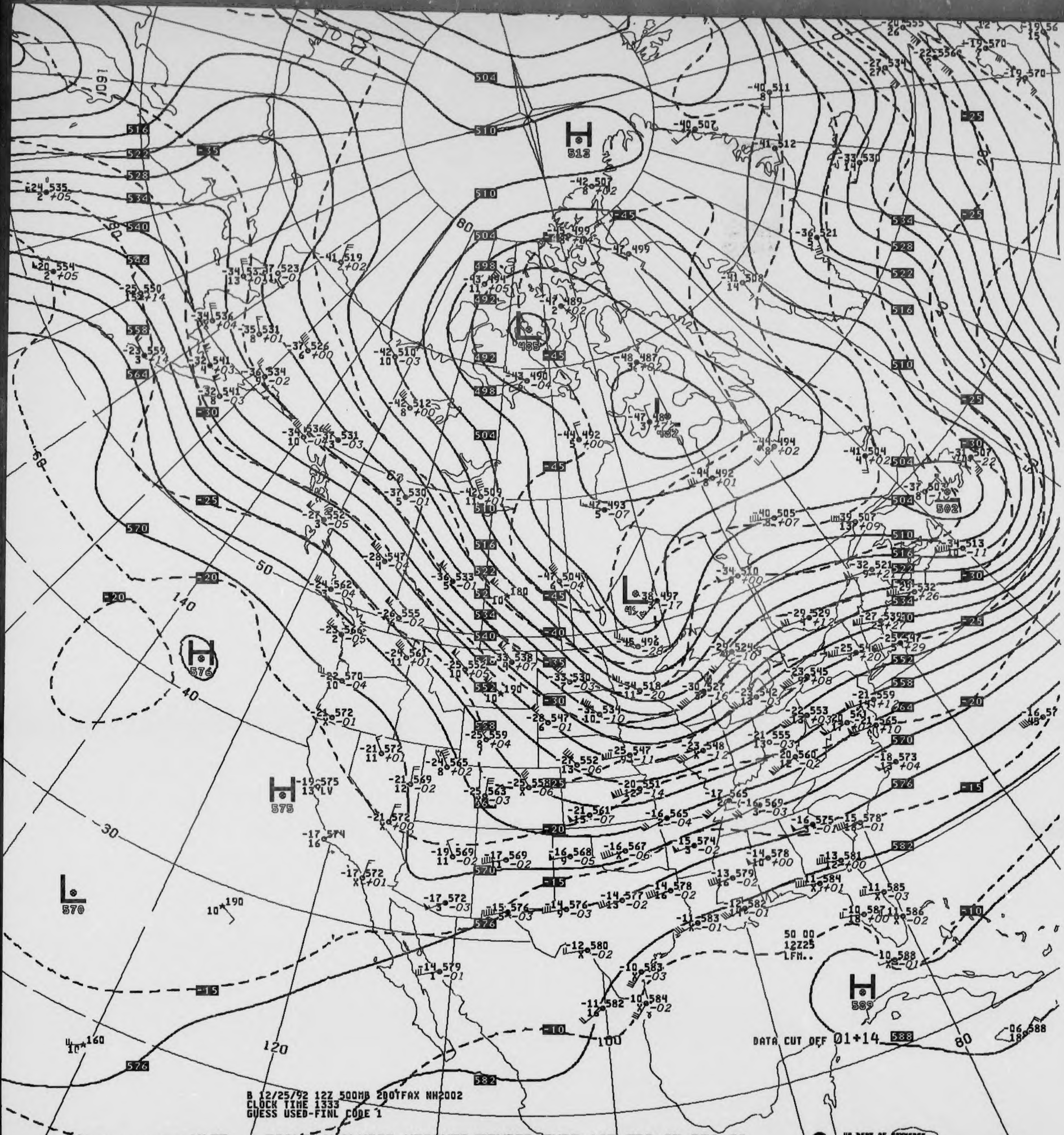
H 512
L 485
L 482
L 497
H 576
H 575
L 570
H 589
L 502
DATA CUT OFF 01+14
50 00
12Z25
LFM..

B 12/25/92 12Z 500MB 200TFAX NH2002
CLOCK TIME 1333
GUESS USED-FINL CODE 1

V437 .. 500MB ANALYSIS HEIGHTS/TEMPERATURE 12Z FRI 25 DEC 92

US DEPT OF COMMERCE
NOAA/NWS/NMC WASHINGTON

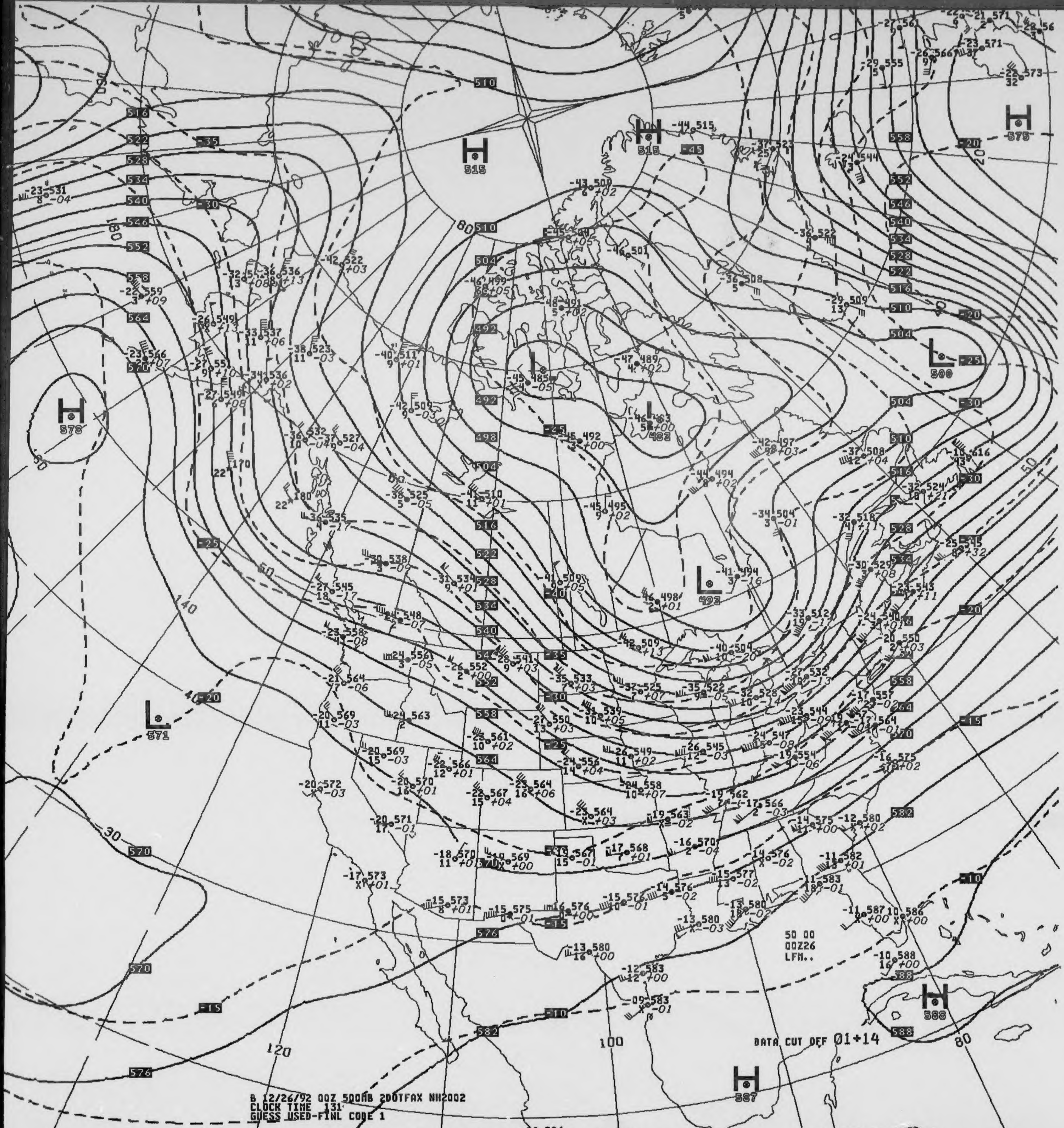
H 515
H 515
H 578
H 575
L 500
L 483
L 492
L 571
H 588
H 587
510
516
522
528
534
540
546
552
558
564
570
576
582
588
492
498
504
-15
-20
-25
-30
-35
-40
-45
-10
180
160
140
120
100
80
50
40
30
20

B 12/26/92 00Z 500MB 2DOTFAX NH2002
CLOCK TIME 131
GUESS USED-FINL CODE 1

50 00
00Z26
LFM..

DATA CUT OFF 01+14

V037 .. 500MB ANALYSIS HEIGHTS/TEMPERATURE 00Z SAT 26 DEC 92

US DEPT OF COMMERCE
NOAA/NWS/NMC WASHINGTON

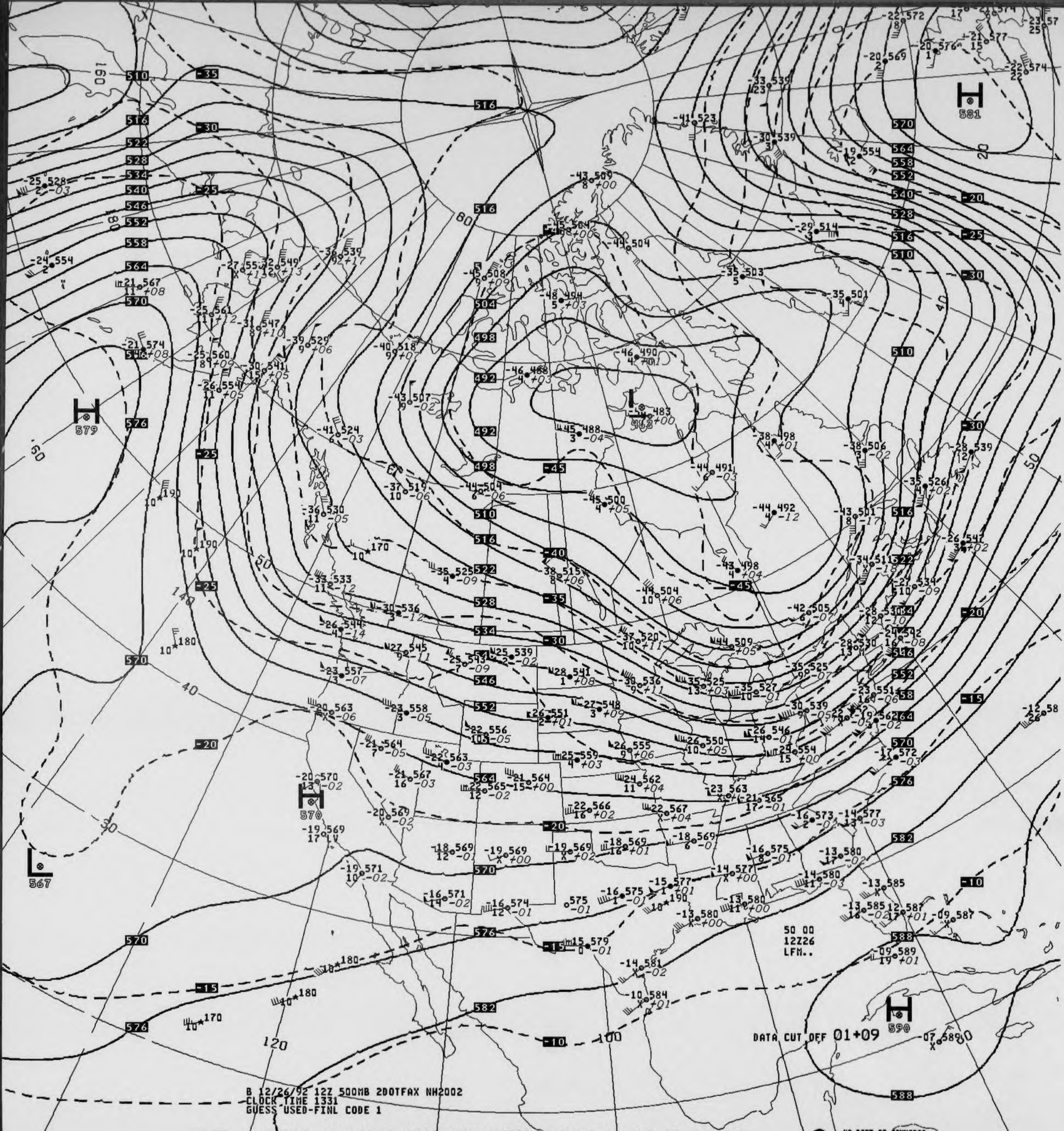
B 12/26/92 12Z 500MB 2DOTFAX NH2002
CLOCK TIME 1331
GUESS USED-FINL CODE 1
DATA CUT OFF 01+09
50 00
12Z26
LFM..
H 581
H 579
H 570
H 590
L 567
L 483
510
516
522
528
534
540
546
552
558
564
570
576
582
588
492
498
504
-45
-40
-35
-30
-25
-20
-15
-10

V437 .. 500MB ANALYSIS HEIGHTS/TEMPERATURE 12Z SAT 26 DEC 92

US DEPT OF COMMERCE
NOAA/NWS/NMC WASHINGTON

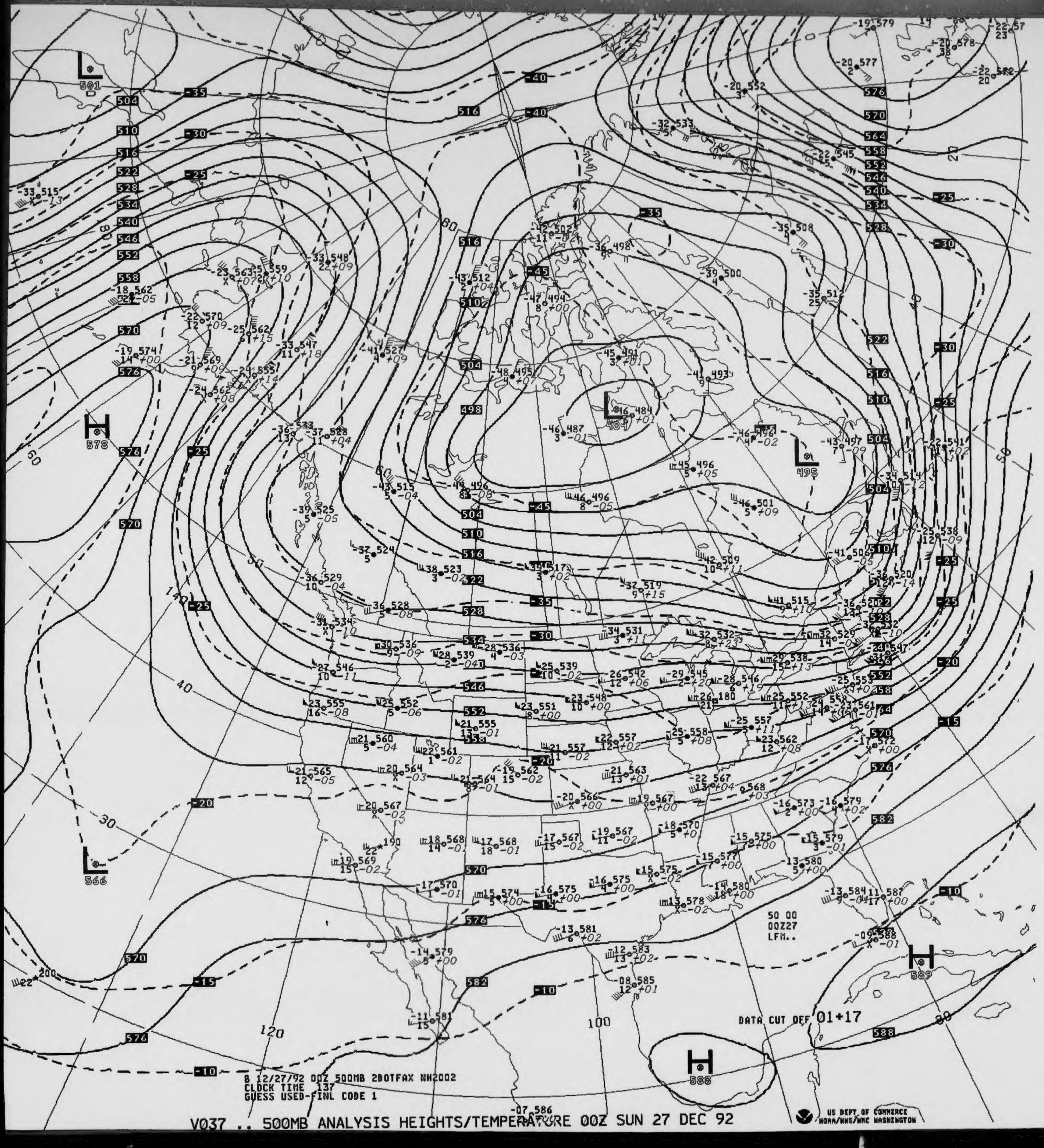
50 00
00Z27
LFM..
DATA CUT OFF 01+17
B 12/27/92 00Z 500MB 2DOTFAX NH2002
CLOCK TIME 137
GUESS USED-FINL CODE 1
US DEPT OF COMMERCE
NOAA/NWS/NMC WASHINGTON

V037 .. 500MB ANALYSIS HEIGHTS/TEMPERATURE 00Z SUN 27 DEC 92

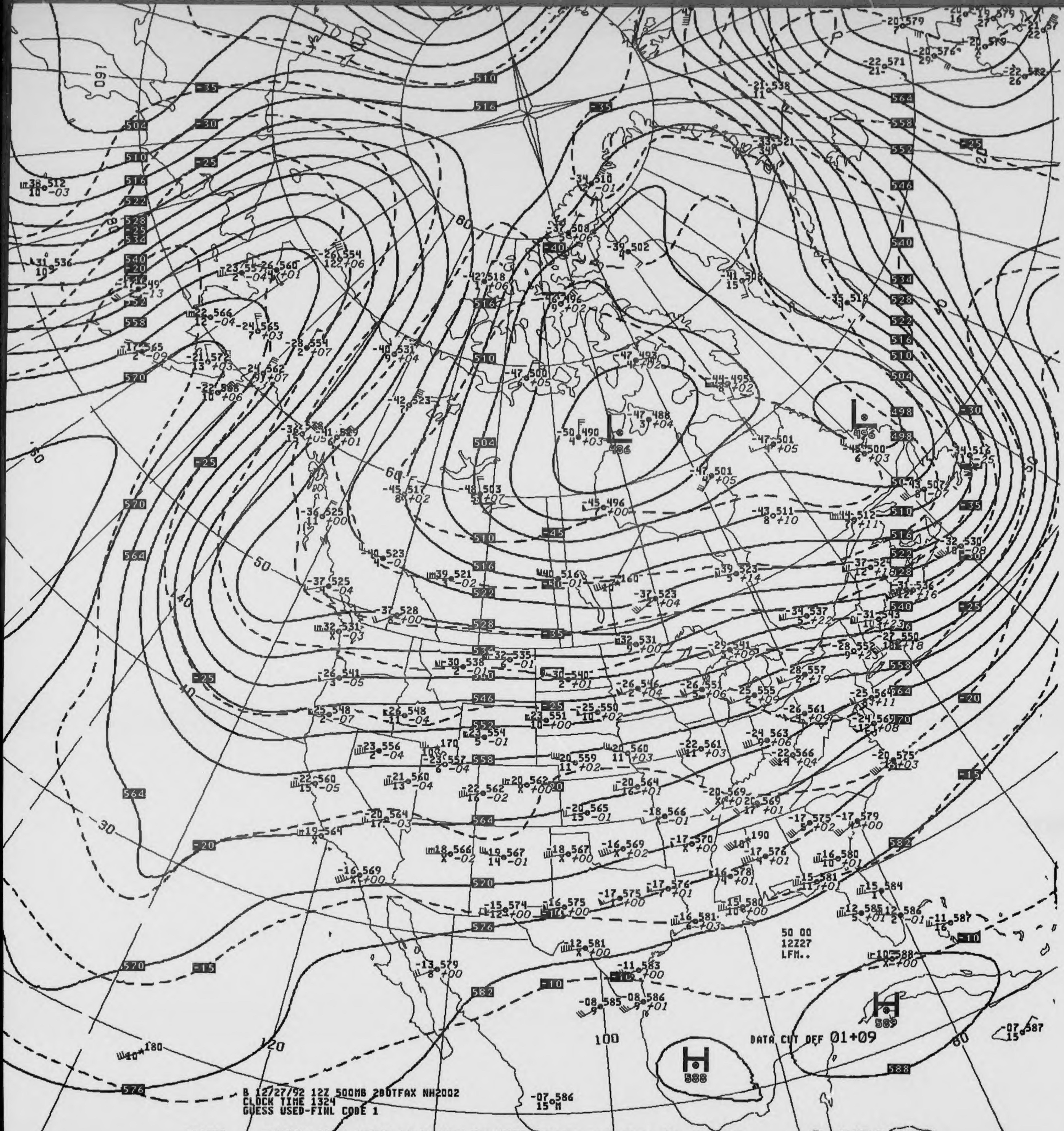
B 12/27/92 12Z 500MB 200TFAX NH2002
CLOCK TIME 1324
GUESS USED-FINL CODE 1
DATA CUT OFF 01+09
50 00
12Z27
LFM..
H
588
H
589
L
486
L
496

V437 .. 500MB ANALYSIS HEIGHTS/TEMPERATURE 12Z SUN 27 DEC 92

US DEPT OF COMMERCE
NOAA/NWS/NMC WASHINGTON

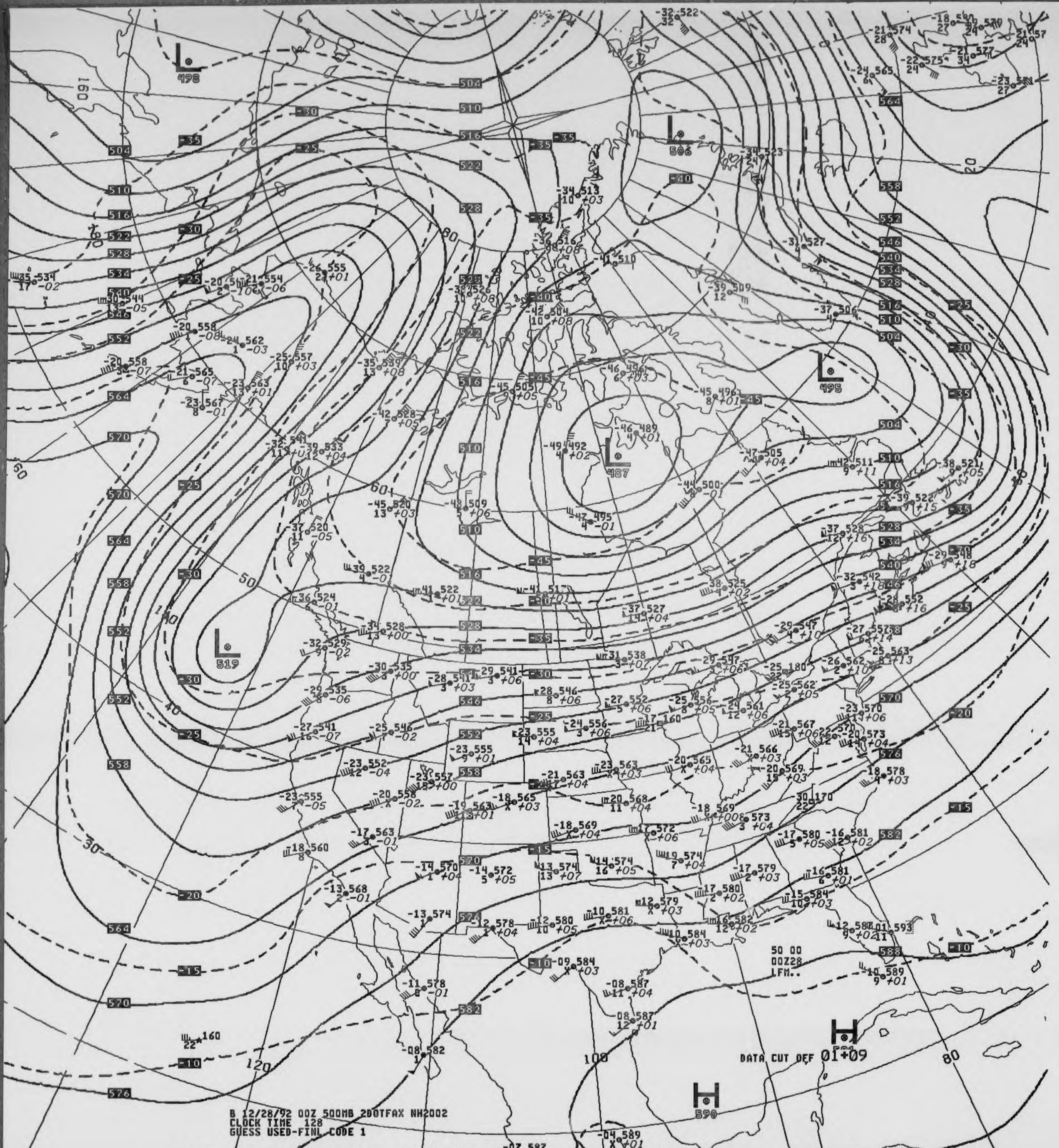
L 498
L 506
L 495
L 487
L 519
H 590
H
DATA CUT OFF 01+09
50 00
00Z28
LFM..
504
510
516
522
528
534
540
546
552
558
564
570
576
582
588
-45
-40
-35
-30
-25
-20
-15
-10
160
180
140
120
100
80
60
50
40
30
20

B 12/28/92 00Z 500MB 2DOTFAX NH2002
CLOCK TIME 128
GUESS USED-FINL CODE 1

V037 .. 500MB ANALYSIS HEIGHTS/TEMPERATURE 00Z MON 28 DEC 92

US DEPT OF COMMERCE
NOAA/NWS/NMC WASHINGTON

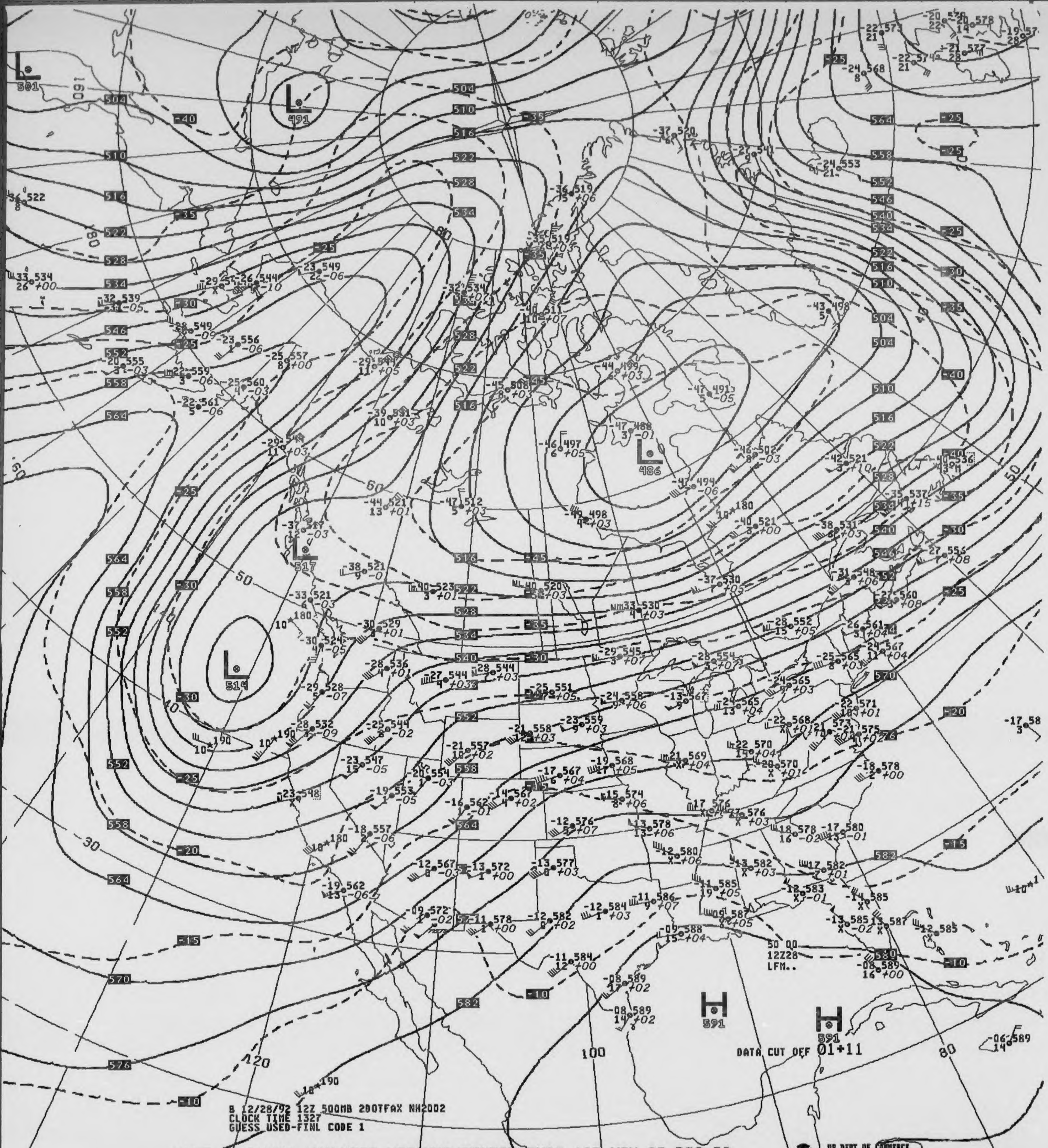
L 501
L 491
L 486
L 517
L 514
H 591
H 591
160
180
80
60
50
40
30
120
100
80
50 00
12Z28
LFM..

B 12/28/92 12Z 500MB 200TFAX NH2002
CLOCK TIME 1327
GUESS USED-FINL CODE 1

DATA CUT OFF 01+11

V437 .. 500MB ANALYSIS HEIGHTS/TEMPERATURE 12Z MON 28 DEC 92

US DEPT OF COMMERCE
NOAA/NWS/NMC WASHINGTON

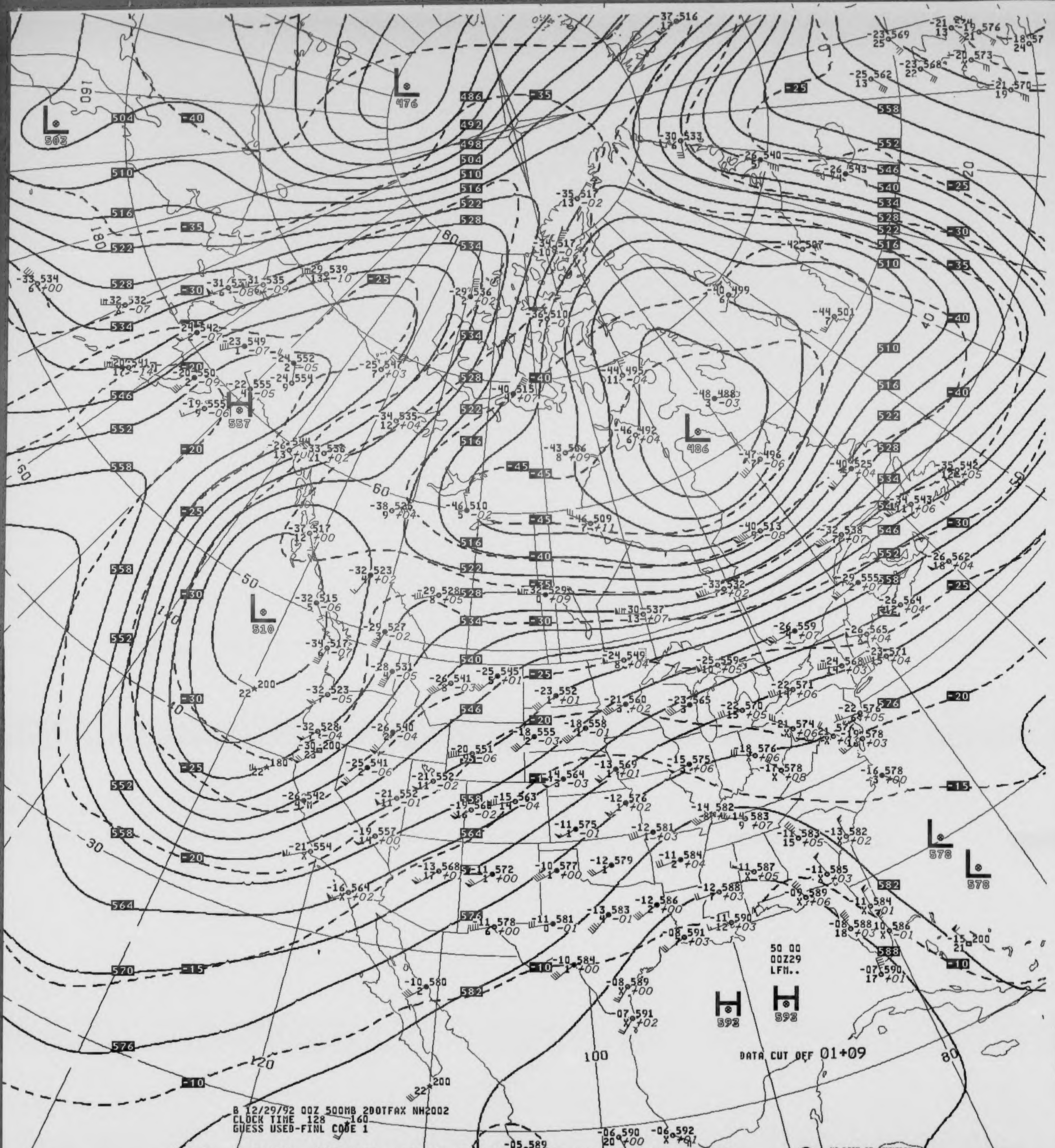
L 503
L 476
L 486
L 510
H 557
L 578
L 578
H 593
H 593
486
492
498
504
510
516
522
528
534
540
546
552
558
564
570
576
582
588
-10
-15
-20
-25
-30
-35
-40
-45

B 12/29/92 00Z 500MB 2DOTFAX NH2002
CLOCK TIME 128
GUESS USED-FINL CODE 1

50 00
00Z29
LFM..

DATA CUT OFF 01+09

V037 .. 500MB ANALYSIS HEIGHTS/TEMPERATURE 00Z TUE 29 DEC 92

US DEPT OF COMMERCE
NOAA/NWS/NMC WASHINGTON

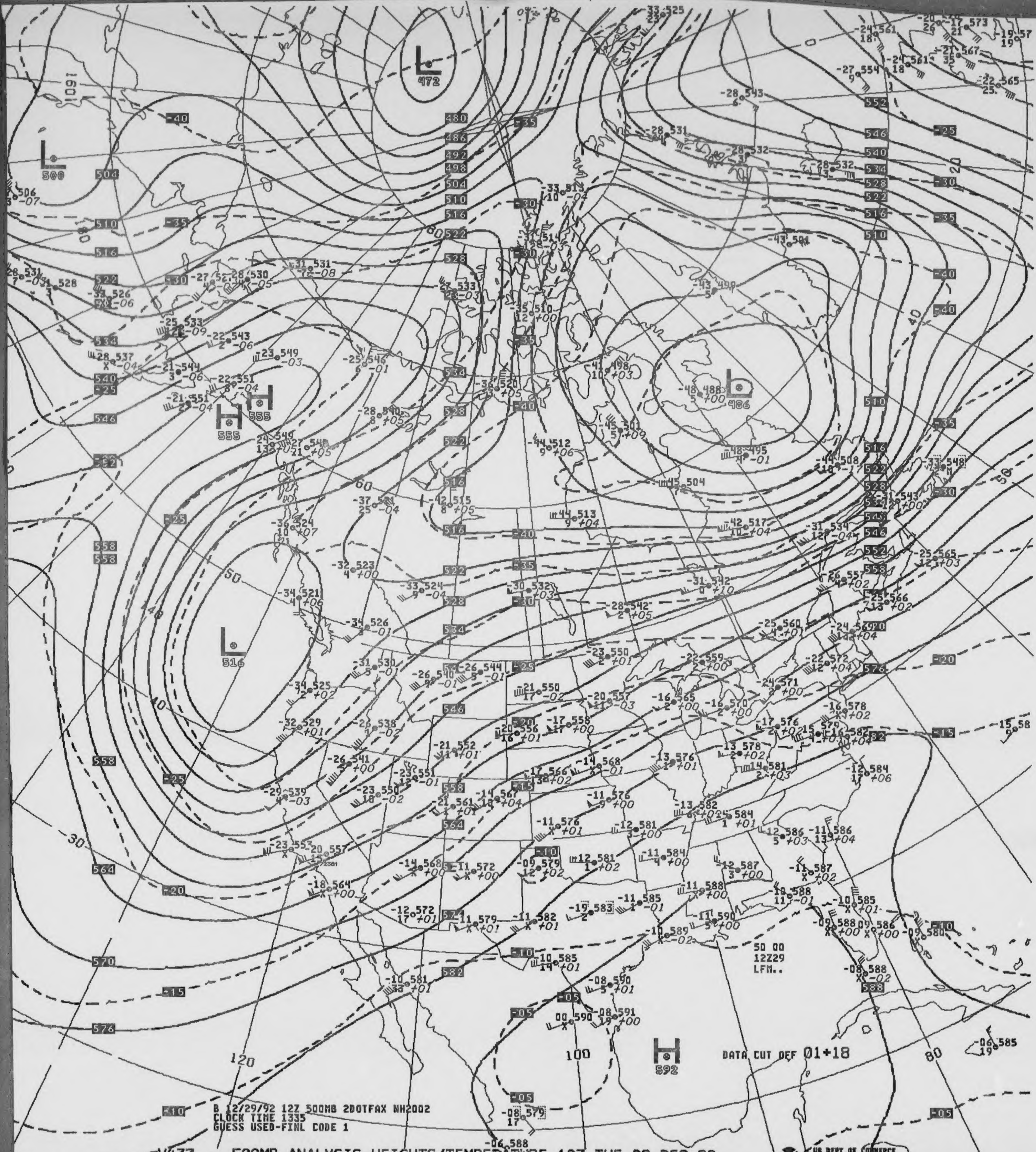
L 472
L 500
L 516
L 486
H 555
H 555
H 592
120
100
80
60
50
40
30
20
140
160

B 12/29/92 12Z 500MB 2DOTFAX NH2002
CLOCK TIME 1335
GUESS USED-FINL CODE 1

50 00
12Z29
LFM..

DATA CUT OFF 01+18

V437 .. 500MB ANALYSIS HEIGHTS/TEMPERATURE 12Z TUE 29 DEC 92

US DEPT OF COMMERCE
NOAA/NWS/NMC WASHINGTON

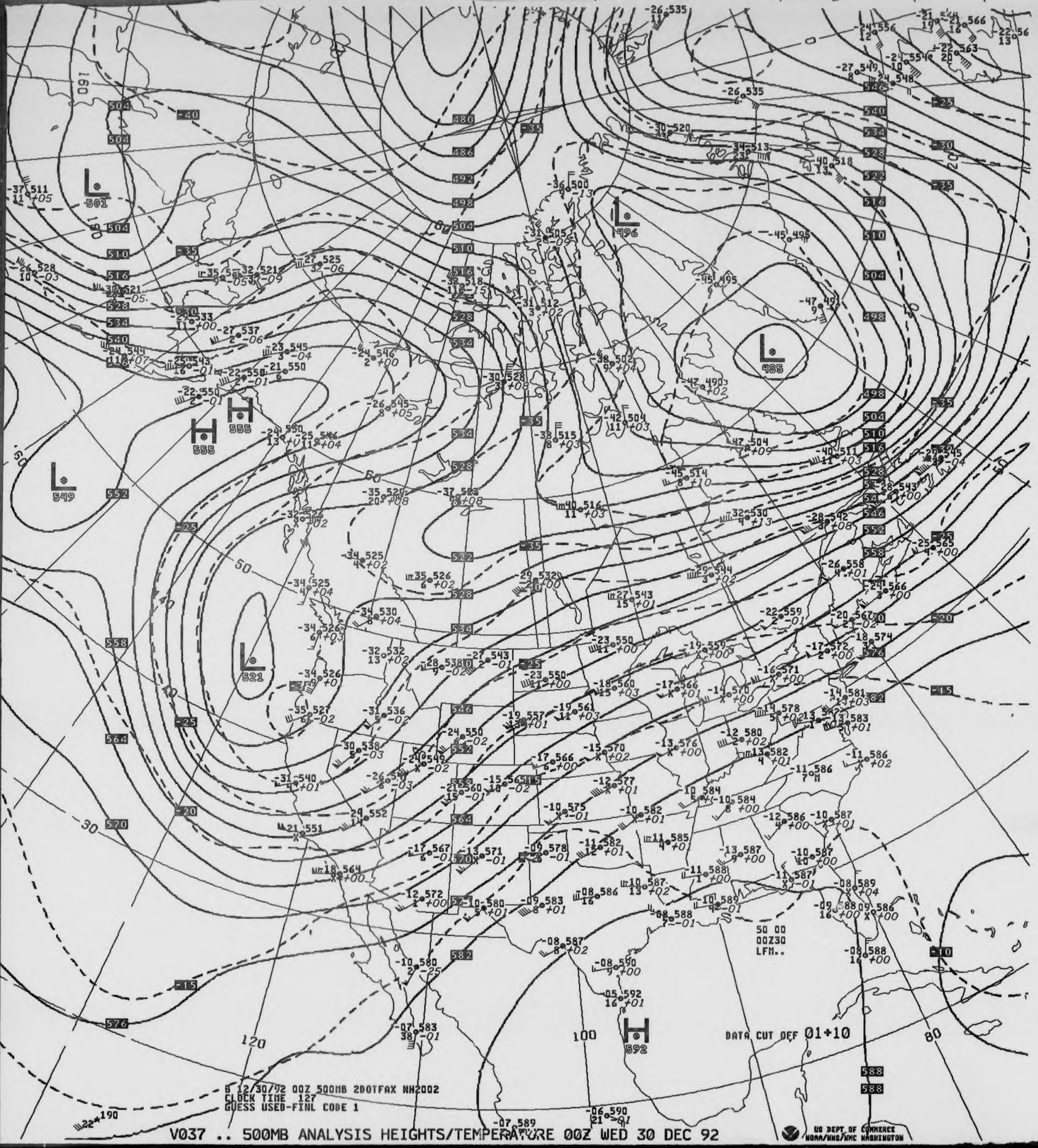
L 501
L 496
L 485
L 549
L 521
H 555
H 555
H 592
B 12/30/92 00Z 500MB 2DOTFAX NH2002
CLOCK TIME 127
GUESS USED-FINL CODE 1
50 00
00Z30
LFM..
DATA CUT OFF 01+10
US DEPT OF COMMERCE
NOAA/NWS/NMC WASHINGTON

V037 .. 500MB ANALYSIS HEIGHTS/TEMPERATURE 00Z WED 30 DEC 92

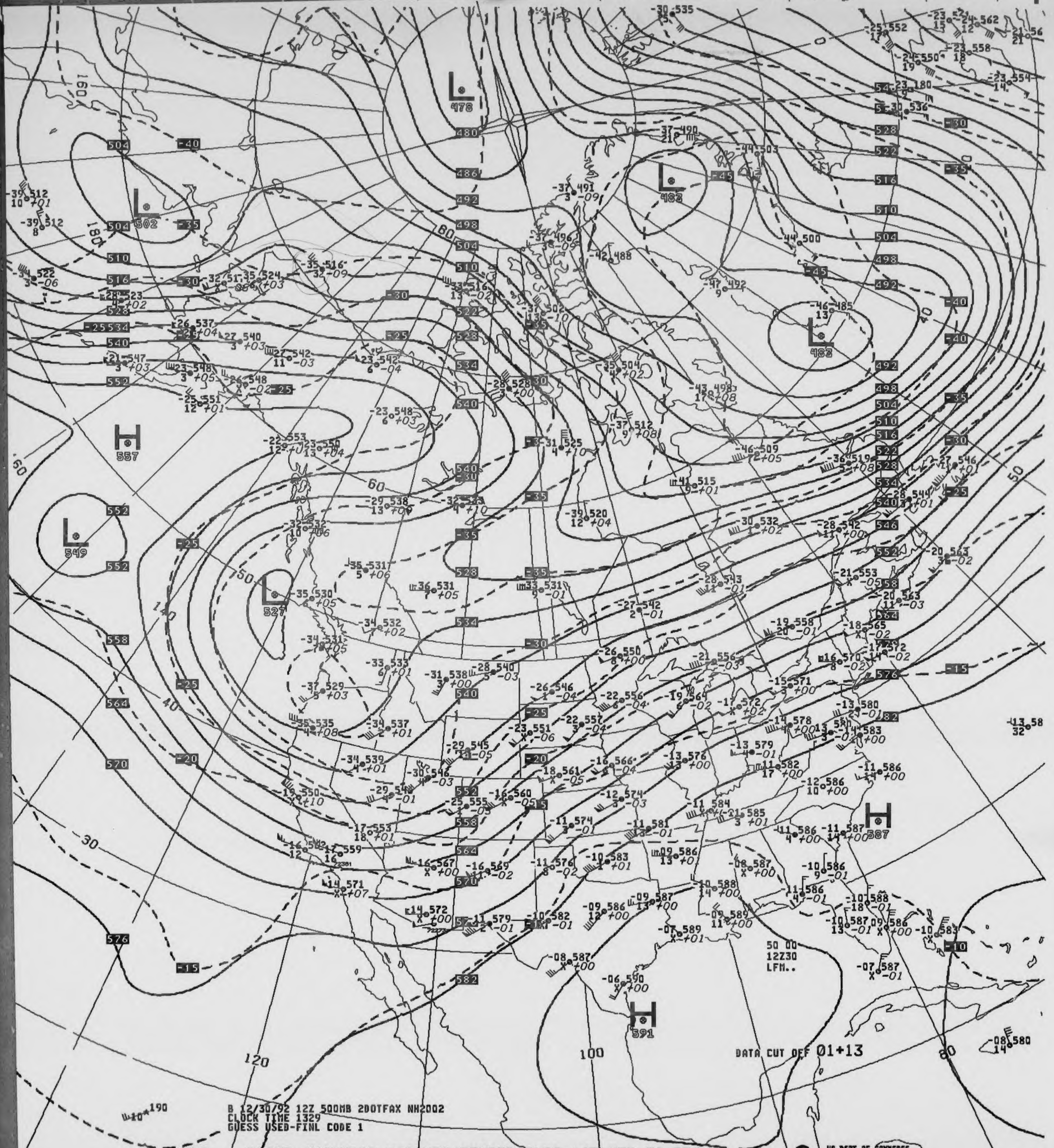
L 478
L 502
L 483
L 482
L 549
L 527
H 557
H 587
H 591
DATA CUT OFF 01+13
50 00
12Z30
LFM..
100
120
80
60
40
30

B 12/30/92 12Z 500MB 2DOTFAX NH2002
CLOCK TIME 1329
GUESS USED-FINL CODE 1

V437 .. 500MB ANALYSIS HEIGHTS/TEMPERATURE 12Z WED 30 DEC 92

US DEPT OF COMMERCE
NOAA/NWS/NMC WASHINGTON

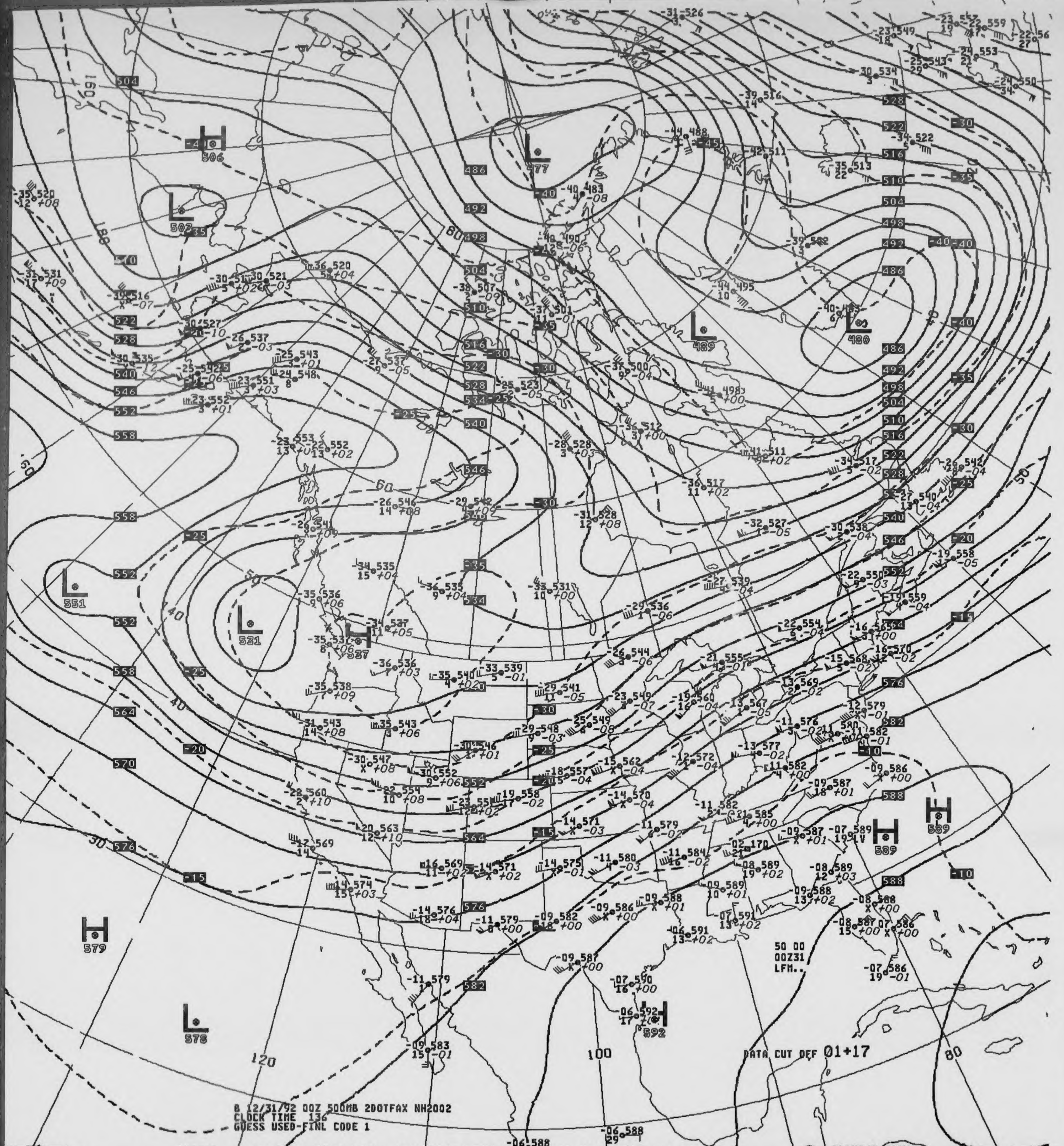
B 12/31/92 00Z 500MB 2DOTFAX NH2002
CLOCK TIME 136
GUESS USED-FINL CODE 1
DATA CUT OFF 01+17
50 00
00Z31
LFM..
H 506
L 507
L 477
L 489
L 480
L 551
L 531
H 537
H 579
L 578
H 592
H 589
H 589
US DEPT OF COMMERCE
NOAA/NWS/NMC WASHINGTON

V037 .. 500MB ANALYSIS HEIGHTS/TEMPERATURE 00Z THU 31 DEC 92

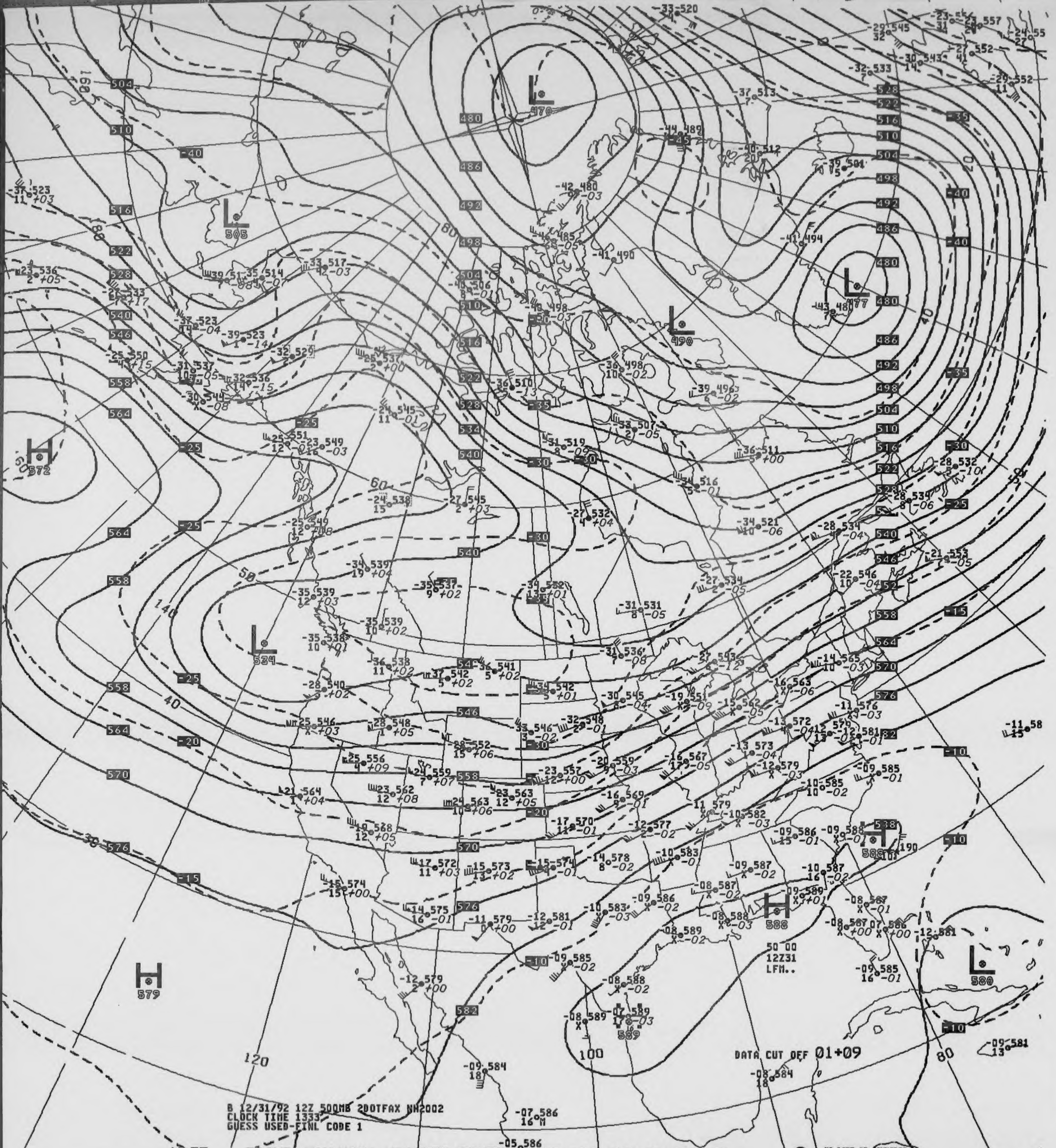
L 470
L 505
L 477
L 490
L 534
L 580
H 572
H 579
H 588
H 586
H 589
B 12/31/92 12Z 500MB 2DOTFAX NH2002
CLOCK TIME 1333
GUESS USED-FINL CODE 1
50 00
12Z31
LFM..
DATA CUT OFF 01+09

V437 .. 500MB ANALYSIS HEIGHTS/TEMPERATURE 12Z THU 31 DEC 92

US DEPT OF COMMERCE
NOAA/NWS/NMC WASHINGTON

AA Form 48 - 363A
ev. 8 - 83)

U.S. Department of Commerce
National Oceanic and Atmospheric Administration
National Environmental Satellite, Data, and Information Servi
National Climatic Data Center

300 MB CONSTANT PRESSURE CHARTS

NORTH AMERICAN NMC

ALL RECORDS ARE THE BEST AVAILABLE FOR FILMING

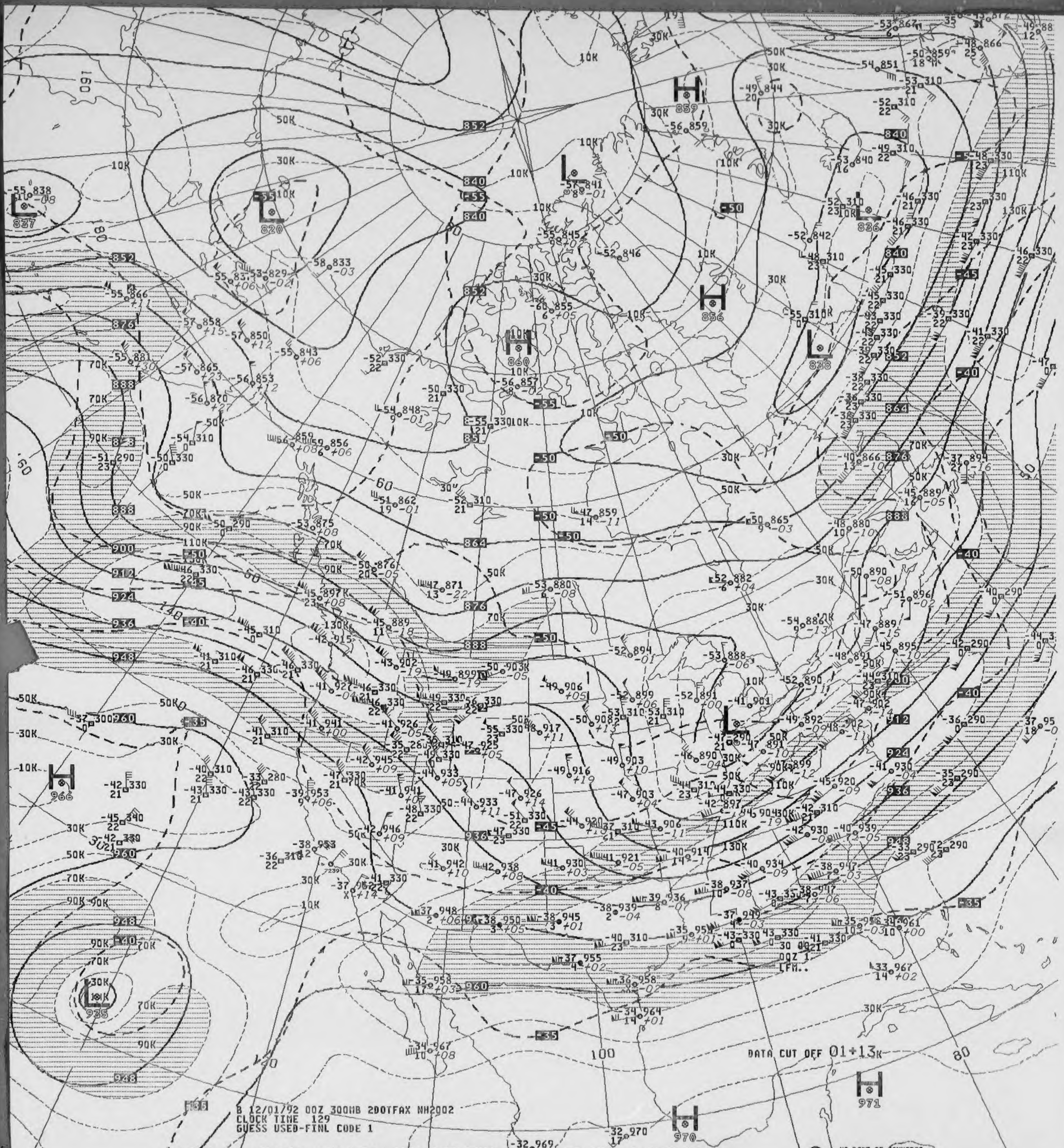

L 837
L 820
L 841
L 836
L 838
L 935
H 859
H 856
H 860
H 966
H 970
H 971
852
840
864
876
888
900
912
924
936
948
960
-55
-50
-45
-40
-35
10K
30K
50K
70K
90K
110K
130K
140
160
180
100
80
60
DATA CUT OFF 01+13K

B 12/01/92 00Z 300MB 200TFAX NH2002
CLOCK TIME 129
GUESS USED-FINL CODE 1

V038 .. 300MB ANALYSIS HEIGHTS/ISOTACHS 00Z TUE 1 DEC 92

US DEPT OF COMMERCE
NOAA/NWS/NMC WASHINGTON



DATA CUT OFF 01+08

B 12/01/92 12Z 300MB 200TFAX NH2002
CLOCK TIME 1329
GUESS USED-FINL CODE 1

V438 .. 300MB ANALYSIS HEIGHTS/ISOTACHS 12Z TUE 1 DEC 92

US DEPT OF COMMERCE
NOAA/NWS/NMC WASHINGTON

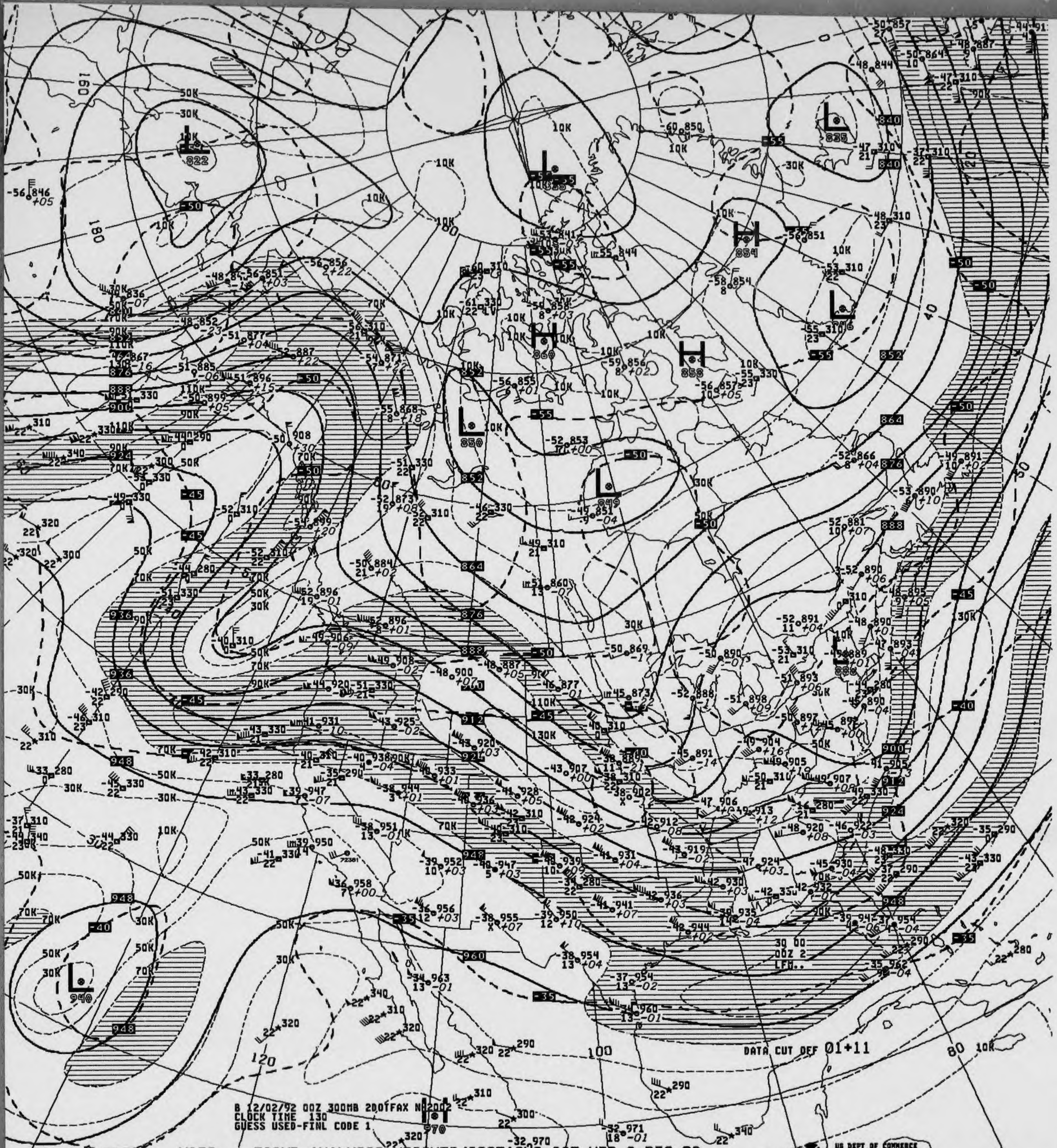
DATA CUT OFF 01+11
B 12/02/92 00Z 300MB 200TFAX NH2002
CLOCK TIME 130
GUESS USED-FINL CODE 1
30 00
00Z 2
LFM..
US DEPT OF COMMERCE
NOAA/NWS/NMC WASHINGTON

V038 .. 300MB ANALYSIS HEIGHTS/ISOTACHS 00Z WED 2 DEC 92

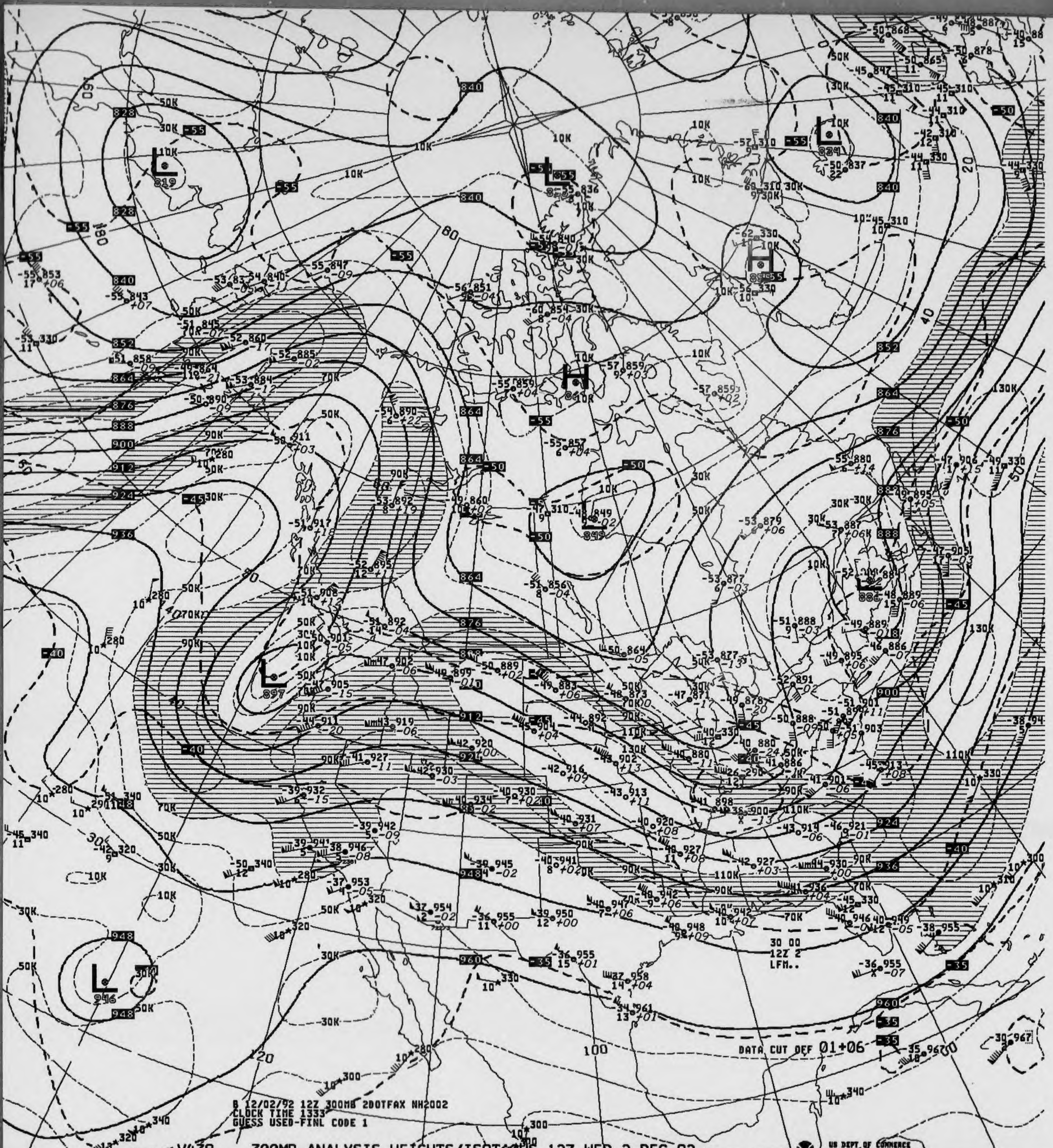
DATA CUT OFF 01+06
30 00
12Z 2
LFM..

B 12/02/92 12Z 300MB 2DOTFAX NH2002
CLOCK TIME 1333
GUESS USED-FINL CODE 1

V438 .. 300MB ANALYSIS HEIGHTS/ISOTACHS 12Z WED 2 DEC 92

US DEPT OF COMMERCE
NOAA/NWS/NMC WASHINGTON

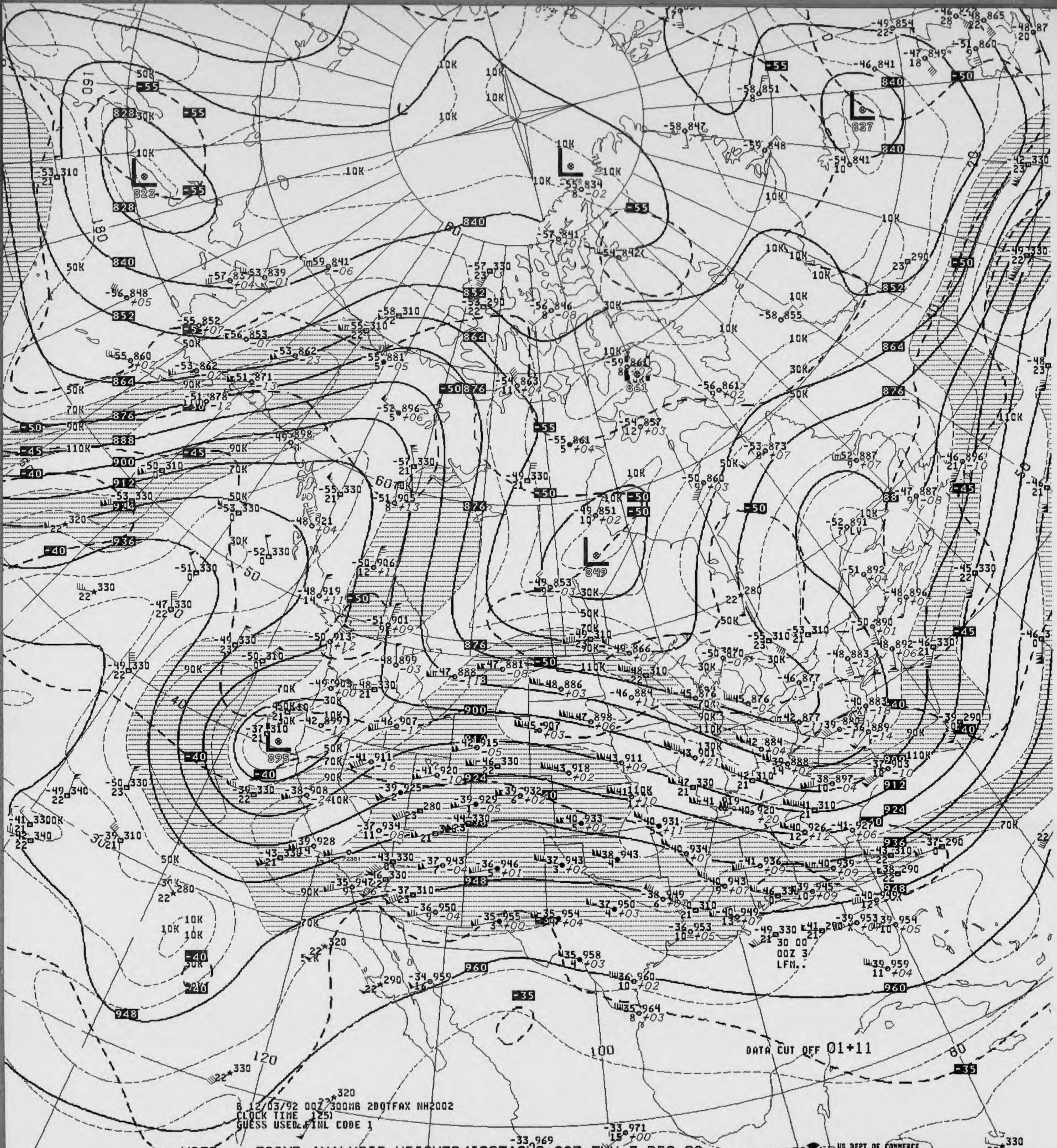
DATA CUT OFF 01+11
B 12/03/92 00Z 300MB 2D0TFAX NH2002
CLOCK TIME 125
GUESS USED FINL CODE 1
30 00
00Z 3
LFM..

V038 .. 300MB ANALYSIS HEIGHTS/ISOTACHS 00Z THU 3 DEC 92

US DEPT OF COMMERCE
NOAA/NWS/NMC WASHINGTON

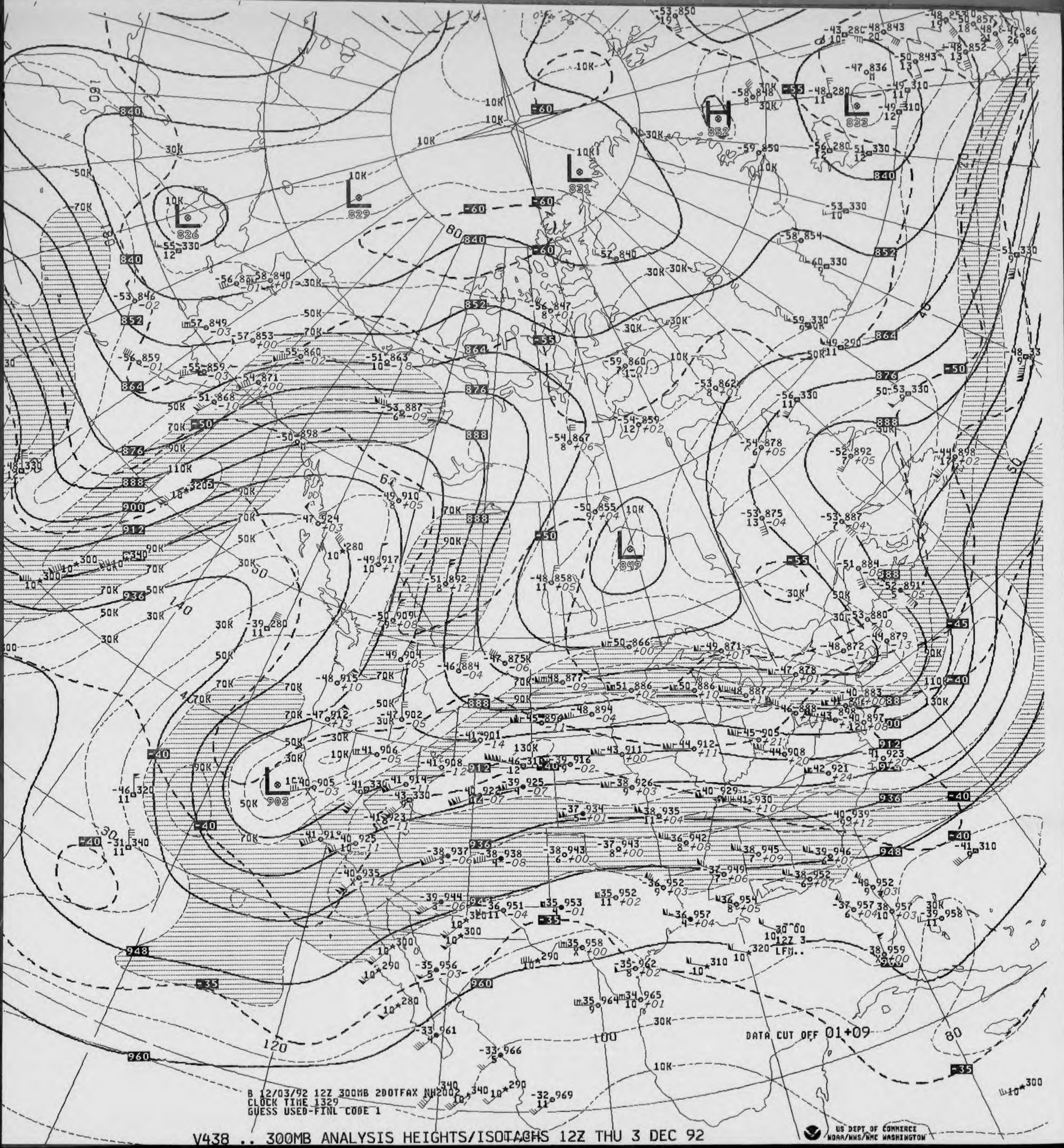
B 12/03/92 12Z 300MB 200TFAX NH2002
CLOCK TIME 1329
GUESS USED-FINL CODE 1
DATA CUT OFF 01+09
12Z 3
LFM..
L 826
L 829
L 831
H 852
L 832
L 849
L 902
840
852
864
876
888
900
912
936
948
960
-60
-55
-50
-45
-40
-35
10K
30K
50K
70K
90K
110K
130K
80
120
140
100

V438 .. 300MB ANALYSIS HEIGHTS/ISOTACHS 12Z THU 3 DEC 92

US DEPT OF COMMERCE
NOAA/NWS/NMC WASHINGTON

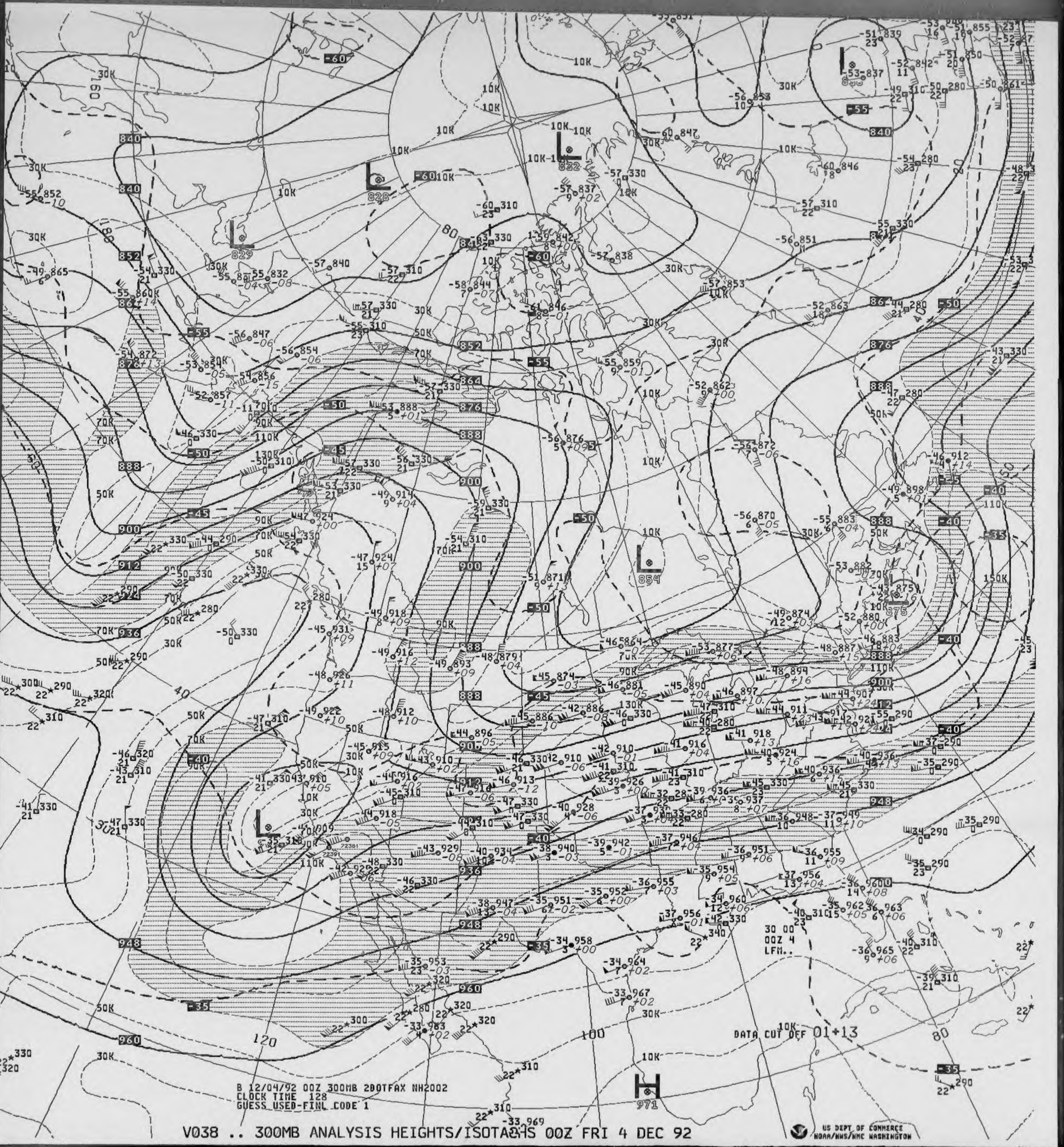
L
828
L
829
L
832
L
837
L
854
L
875
H
971
840
852
864
876
888
900
912
924
936
948
960
-60
-55
-50
-45
-40
-35
10K
30K
50K
70K
90K
110K
130K
150K
40
80
100
120
160
180
30 00
00Z 4
LFM..
DATA CUT OFF 01+13

B 12/04/92 00Z 300MB 200TFAX NH2002
CLOCK TIME 128
GUESS USED-FINL CODE 1

V038 .. 300MB ANALYSIS HEIGHTS/ISOTACHS 00Z FRI 4 DEC 92

US DEPT OF COMMERCE
NOAA/NWS/NMC WASHINGTON

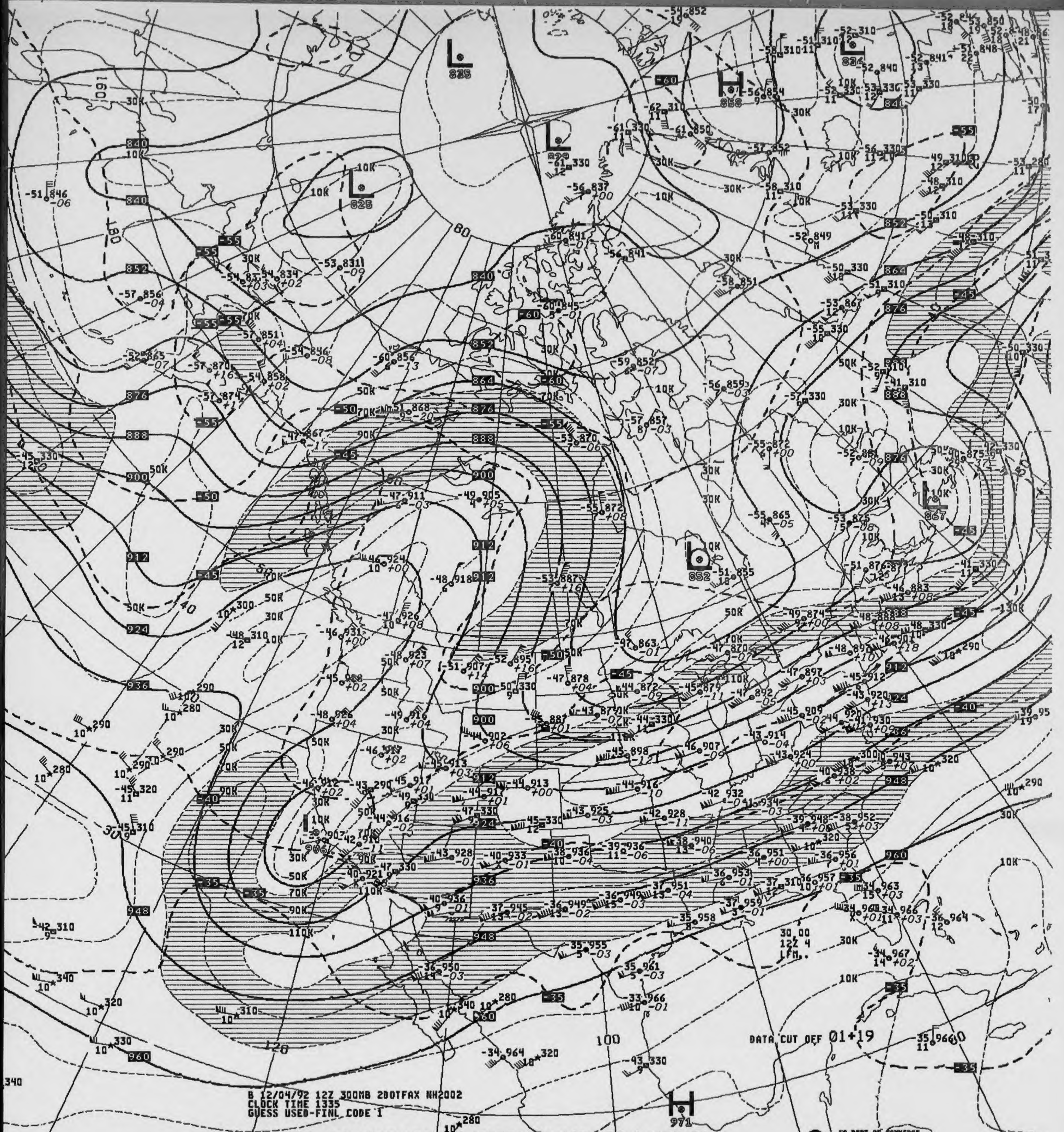
DATA CUT OFF 01+19
30 00
12Z 4
LFM..
L 835
L 829
L 825
H 858
L 836
L 867
L 852
H 971
80
100
120
160
180
10K
30K
50K
70K
90K
110K

B 12/04/92 12Z 300MB 2DOTFAX NH2002
CLOCK TIME 1335
GUESS USED-FINL CODE 1

V438 .. 300MB ANALYSIS HEIGHTS/ISOTACHS 12Z FRI 4 DEC 92

US DEPT OF COMMERCE
NOAA/NWS/NMC WASHINGTON

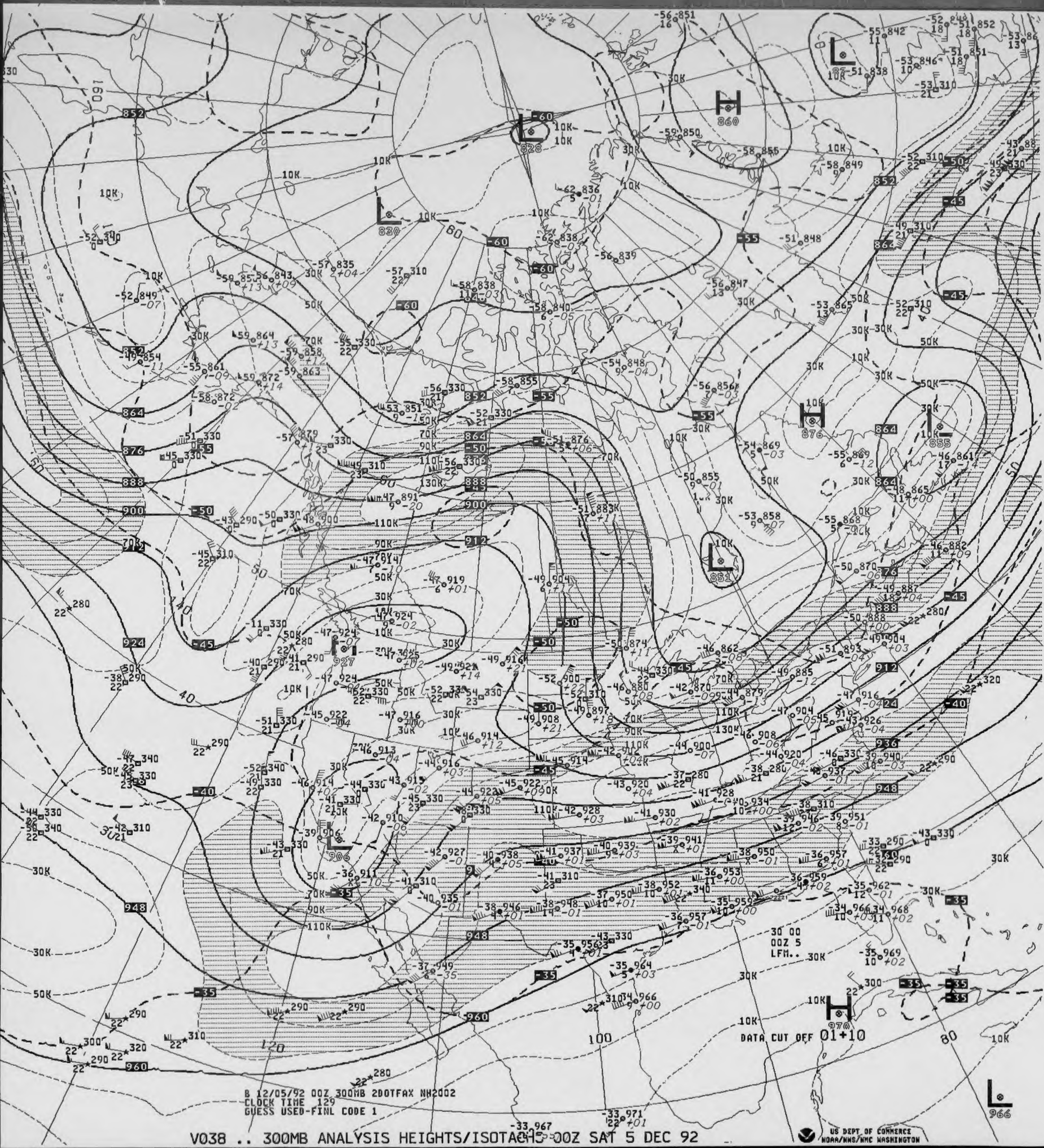
B 12/05/92 00Z 300MB 2DOTFAX NH2002
CLOCK TIME 129
GUESS USED-FINL CODE 1
DATA CUT OFF 01+10
30 00
00Z 5
LFM..
H
L
860
876
970
828
830
851
906
927
855
966

V038 .. 300MB ANALYSIS HEIGHTS/ISOTACHS 00Z SAT 5 DEC 92

US DEPT OF COMMERCE
NOAA/NWS/NMC WASHINGTON

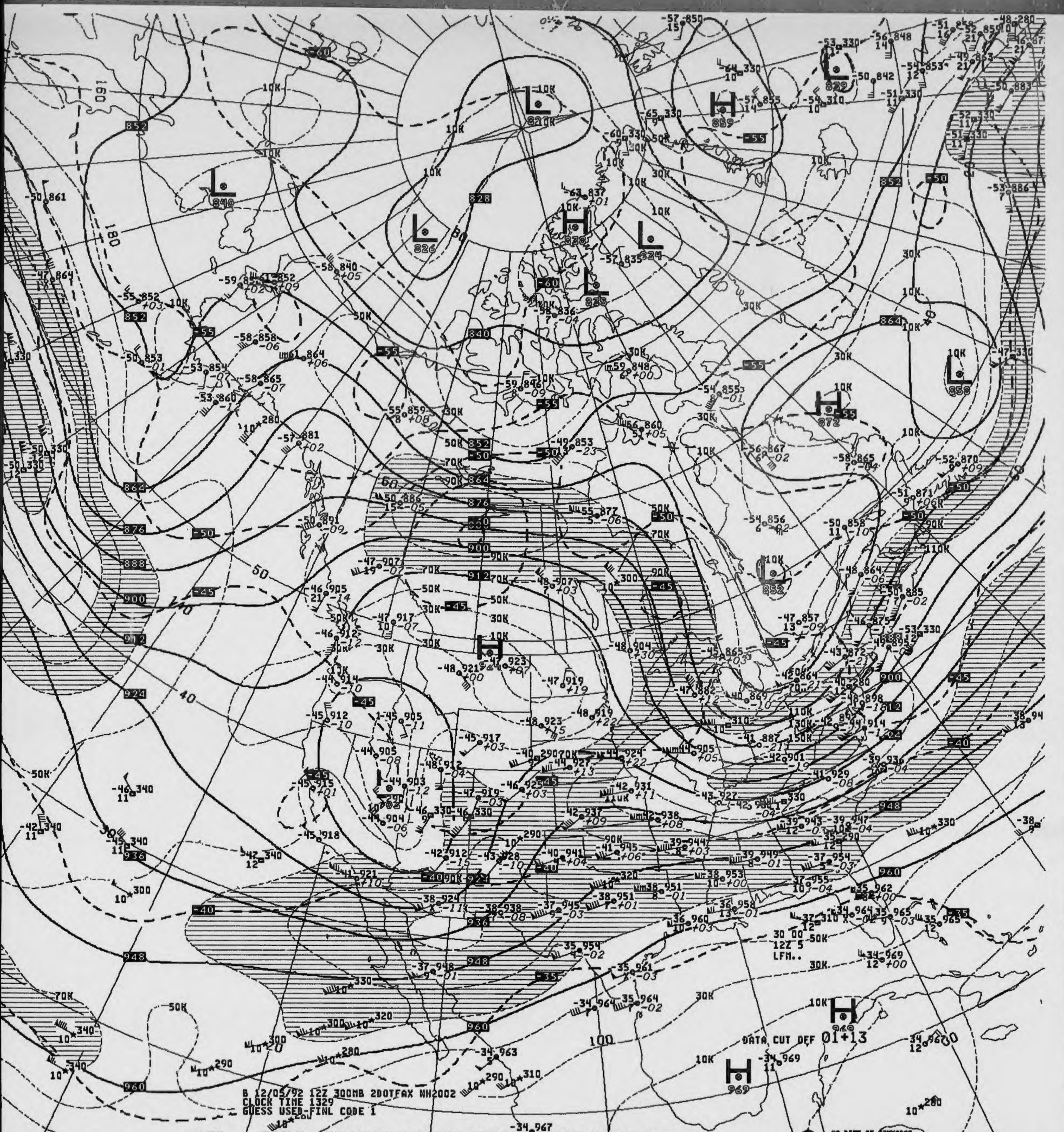
DATA CUT OFF 01+13
30 00
12Z 5
LFM..

B 12/05/92 12Z 300MB 2DOTFAX NH2002
CLOCK TIME 1329
GUESS USED-FINL CODE 1

V438 .. 300MB ANALYSIS HEIGHTS/ISOTACHS 12Z SAT 5 DEC 92

US DEPT OF COMMERCE
NOAA/NWS/NMC WASHINGTON

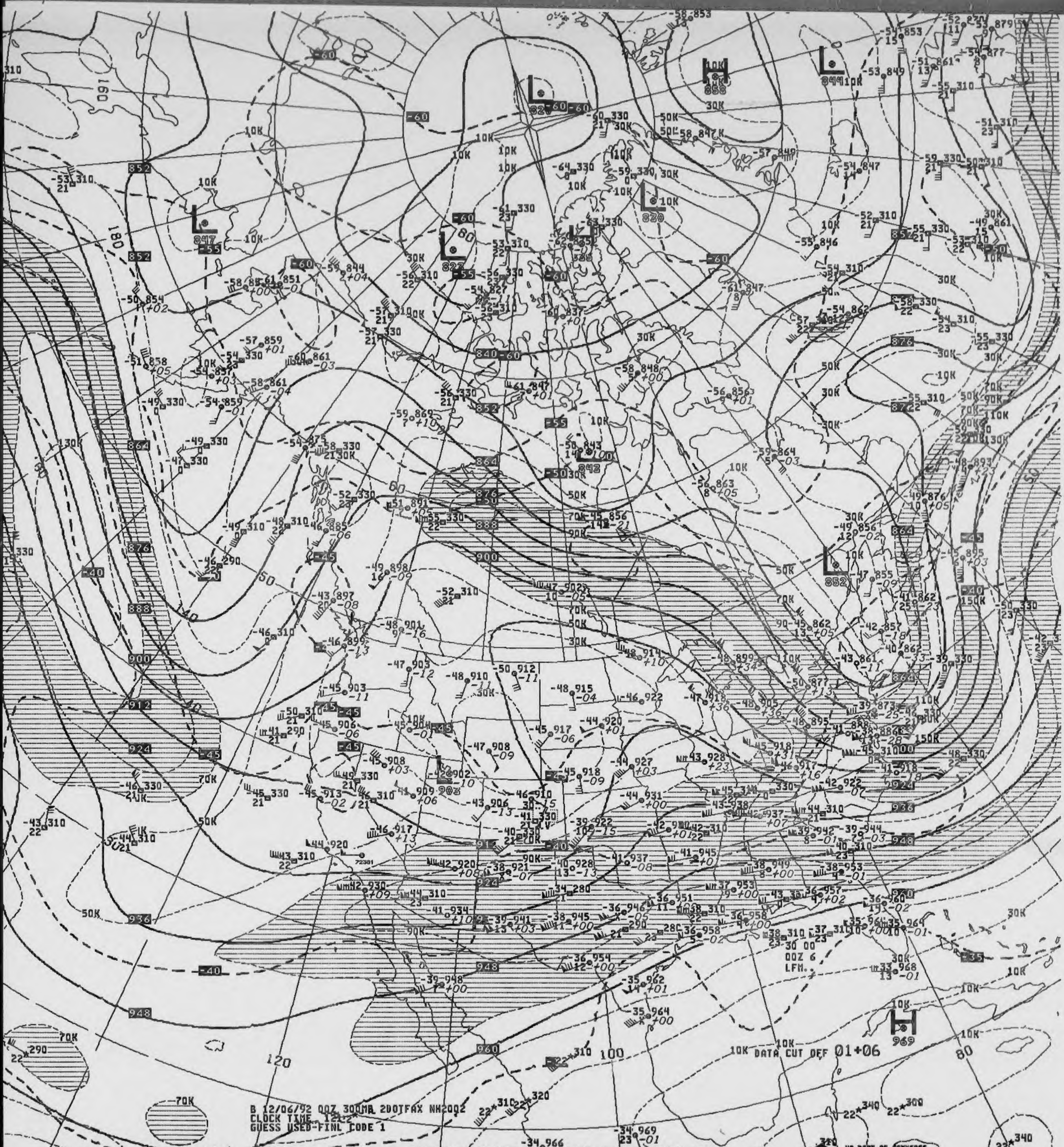
B 12/06/92 00Z 300MB 200TFAX NH2002
CLOCK TIME 1222
GUESS USED-FINL CODE 1
DATA CUT OFF 01+06
30 00
00Z 6
LFM
US DEPT OF COMMERCE
NOAA/NWS/NMC WASHINGTON

V038 .. 300MB ANALYSIS HEIGHTS/ISOTACHS 00Z SUN 6 DEC 92

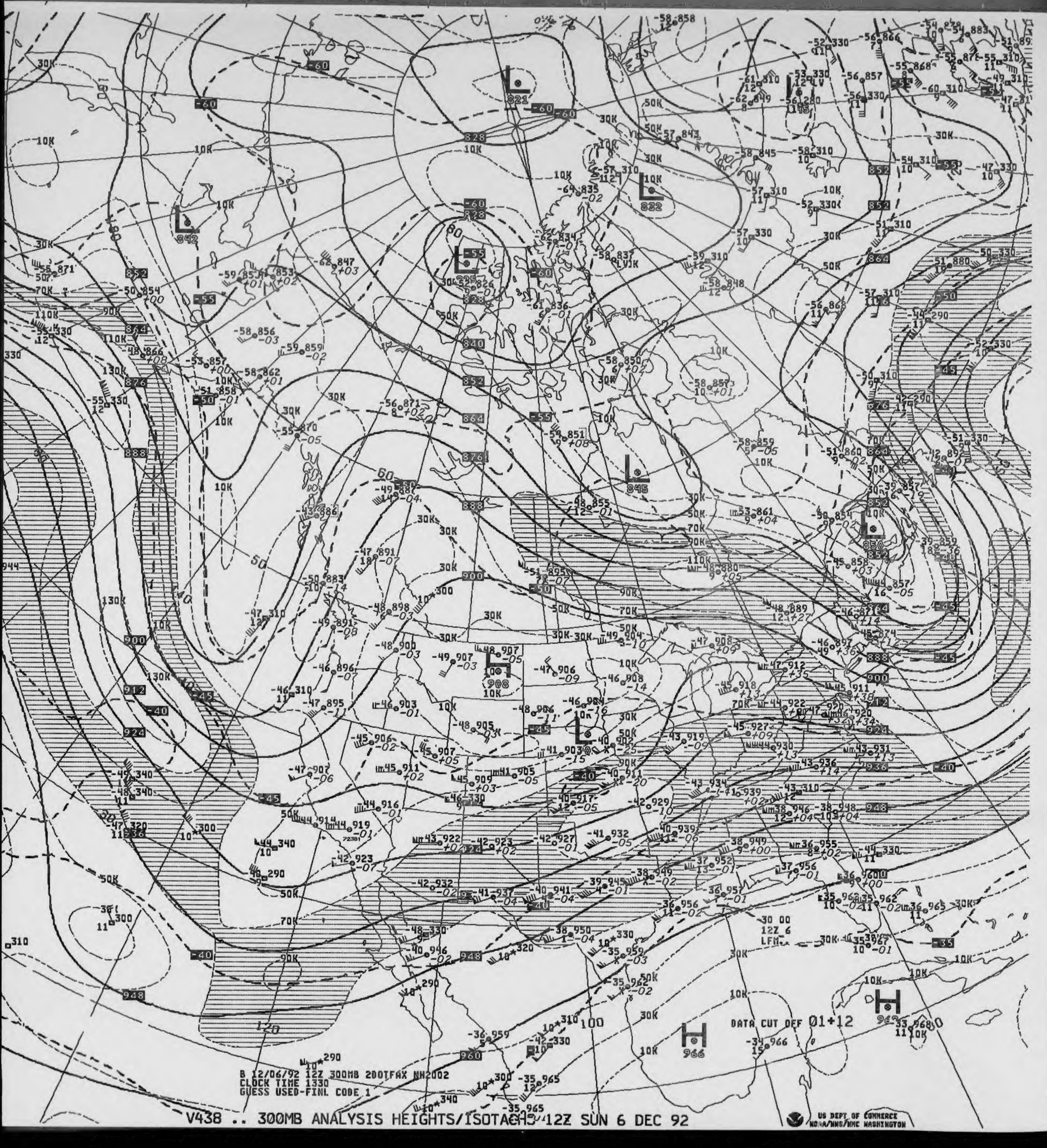
DATA CUT OFF 01+12
-30 00
12Z 6
LFM
821
822
825
842
845
850
908
966
10K
30K
50K
70K
90K
110K
130K

B 12/06/92 12Z 300MB 200TFAX NH2002
CLOCK TIME 1330
GUESS USED-FINL CODE 1

V438 .. 300MB ANALYSIS HEIGHTS/ISOTACHS 12Z SUN 6 DEC 92

US DEPT OF COMMERCE
NOAA/NWS/NMC WASHINGTON

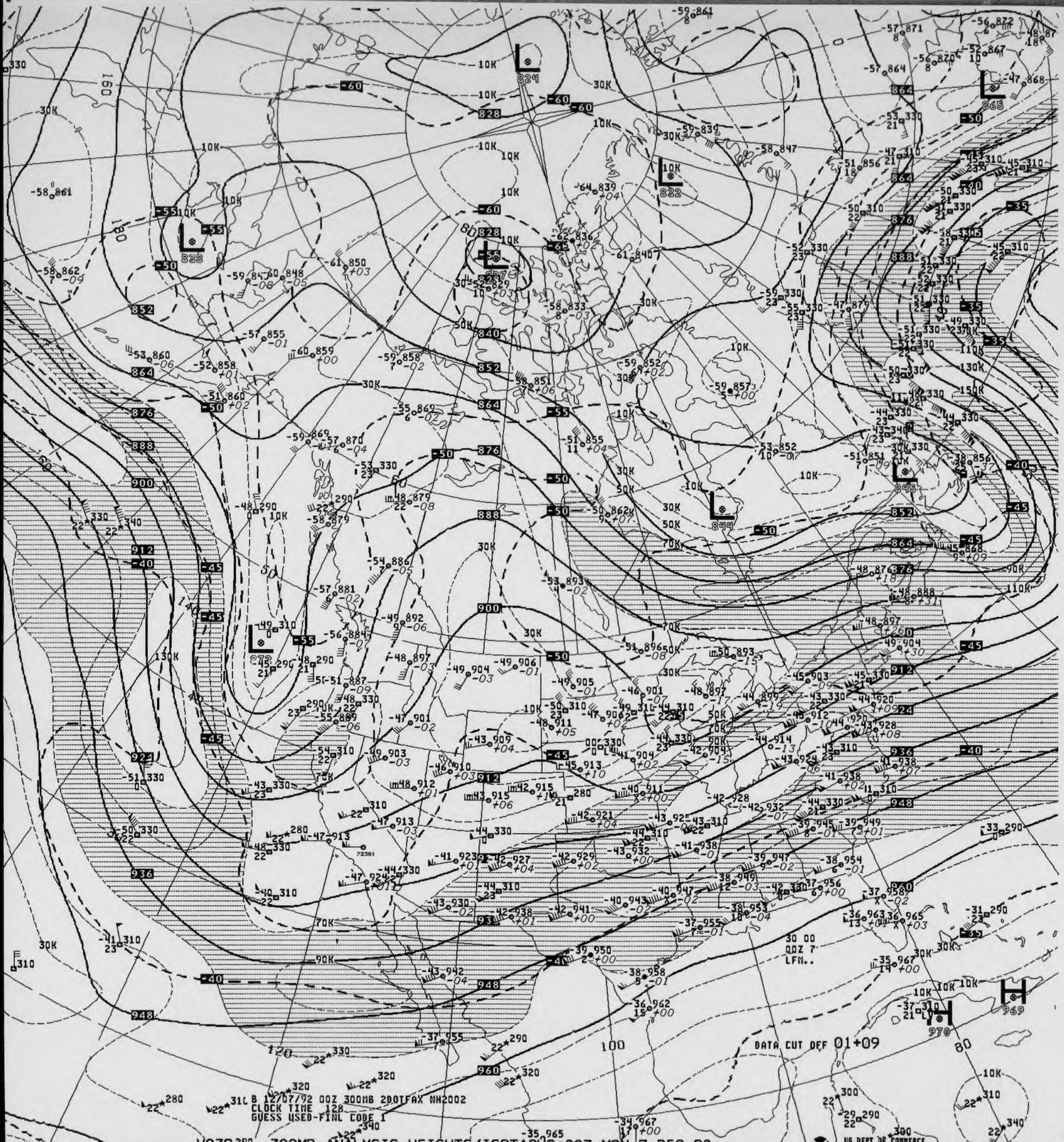
DATA CUT OFF 01+09
30 00
00Z 7
LFM..
B 12/07/92 00Z 300MB 2DOTFAX NH2002
CLOCK TIME 128
GUESS USED-FINL CODE 1
824
828
832
836
845
844
868
873
970
969
10K
30K
50K
70K
90K
110K
130K
150K
100
80
120
140
160
180
US DEPT OF COMMERCE
NOAA/NWS/NMC WASHINGTON

V038. 300MB ANALYSIS HEIGHTS/ISOTACHS 00Z MON 7 DEC 92

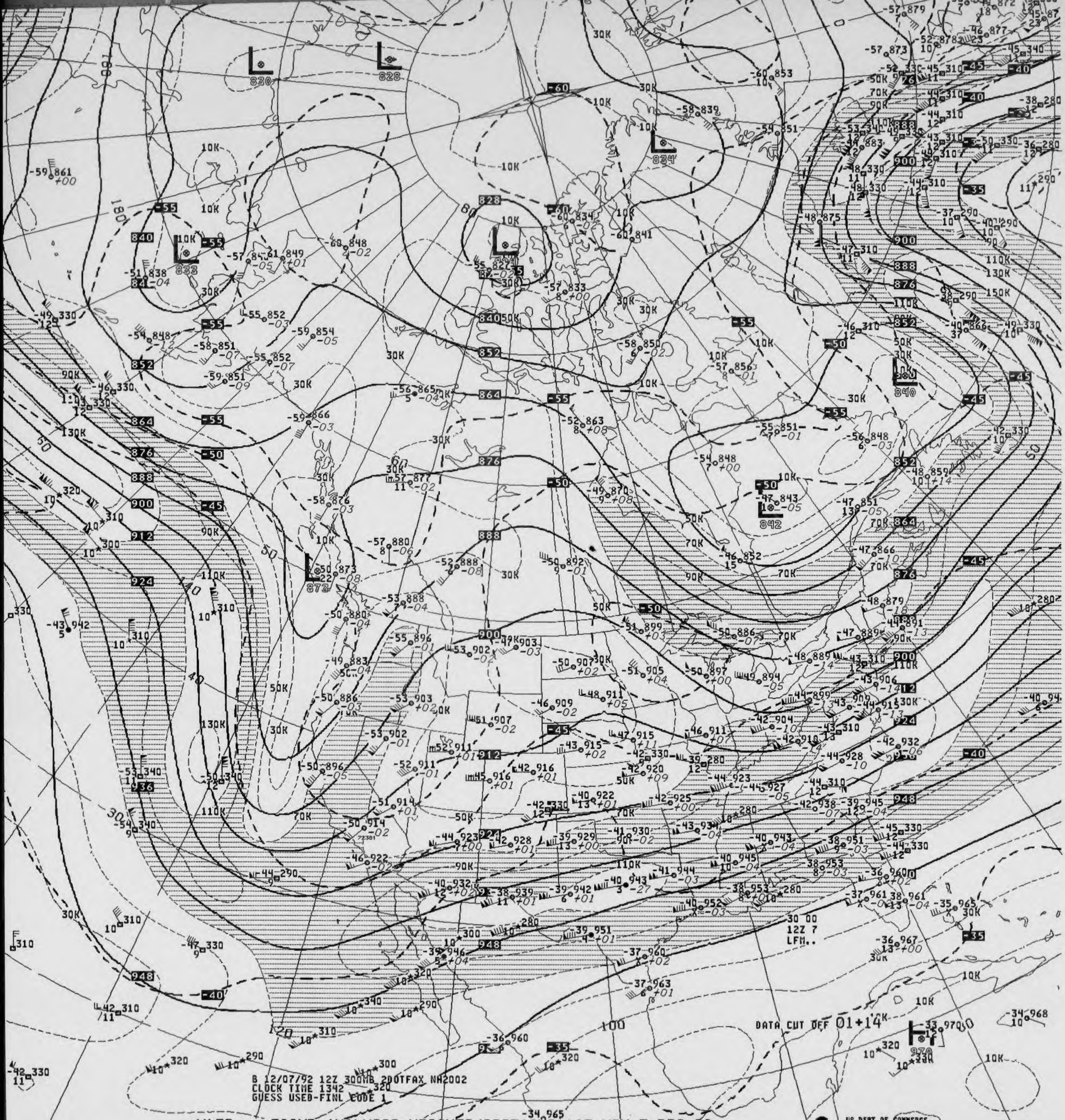
B 12/07/92 12Z 300MB 200TFAX NA2002
CLOCK TIME 1342
GUESS USED-FINL CODE 1
DATA CUT OFF 01+14
30 00
12Z 7
LFM..
US DEPT OF COMMERCE
NOAA/NWS/NMC WASHINGTON

V438 .. 300MB ANALYSIS HEIGHTS/ISOTACHS 12Z MON 7 DEC 92

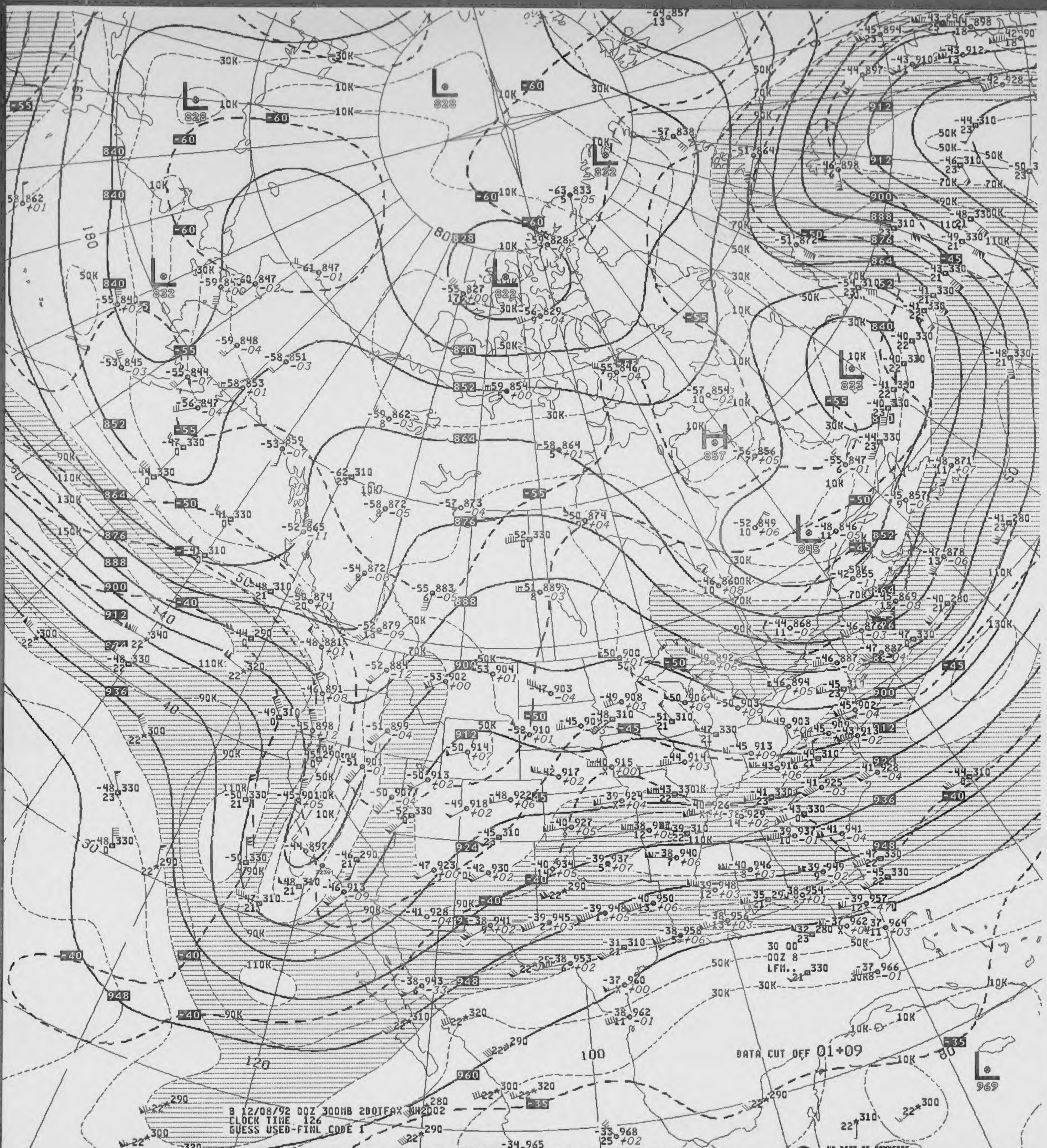
DATA CUT OFF 01+09
30 00
00Z 8
LFM..
828
822
832
833
845
857
969
10K
30K
50K
70K
90K
110K
130K
150K
-60
-55
-50
-45
-40
-35
840
852
864
876
888
900
912
924
936
948
960
180
160
140
120
100
80
60
50
40
30

B 12/08/92 00Z 300MB 200TFAX
CLOCK TIME 126
GUESS USED-FINL CODE 1

/038 .. 300MB ANALYSIS HEIGHTS/ISOTACHS 00Z TUE 8 DEC 92

US DEPT OF COMMERCE
NOAA/NWS/NMC WASHINGTON

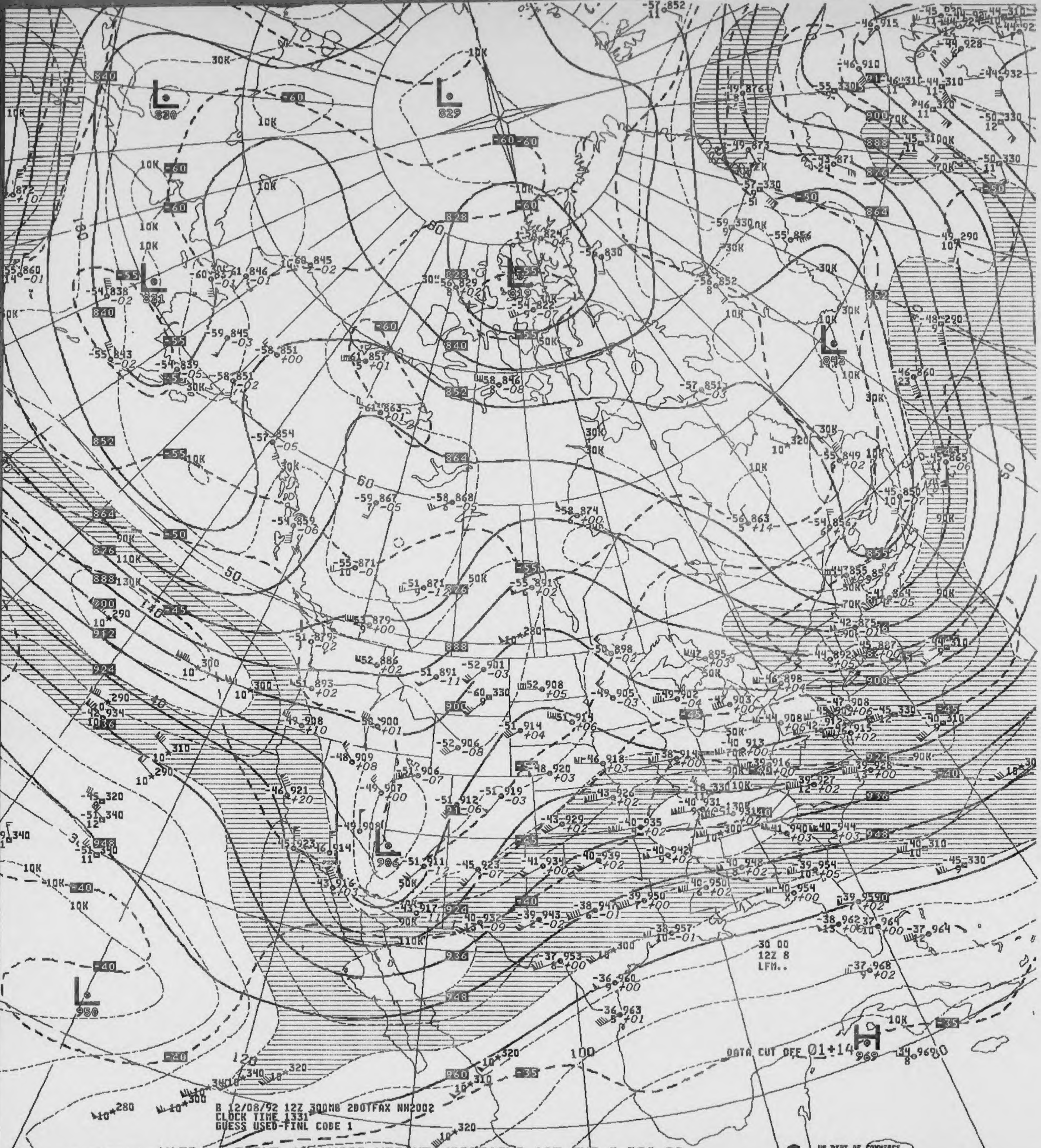
B 12/08/92 12Z 300MB 2DOTFAX NH2002
CLOCK TIME 1331
GUESS USED-FINL CODE 1
DATA CUT OFF 01+14
30 00
12Z 8
LFM..

V438 .. 300MB ANALYSIS HEIGHTS/ISOTACHS 12Z TUE 8 DEC 92

US DEPT OF COMMERCE
NOAA/NWS/NMC WASHINGTON

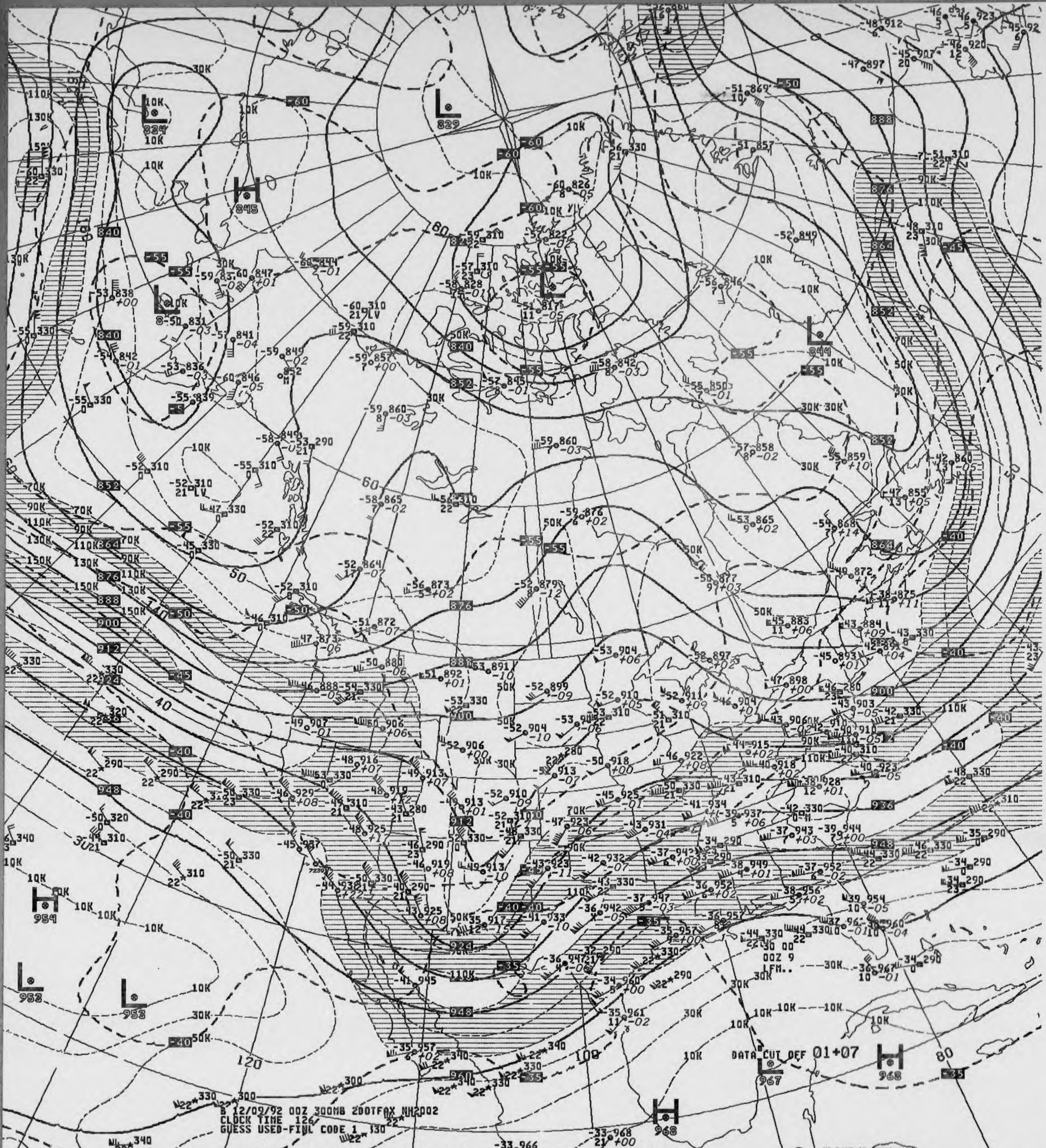

L 829
L 824
H 845
L 844
H 954
L 952
L 953
L 967
H 968
H 968
DATA CUT OFF 01+07
30 00
00Z 9
FM..
888
876
864
852
840
900
912
924
936
948
960
-60
-55
-50
-45
-40
-35
10K
30K
50K
70K
90K
110K
130K
150K

B 12/09/92 00Z 300MB 200TFAX NH2002
CLOCK TIME 126
GUESS USED-FINL CODE 1

V038 .. 300MB ANALYSIS HEIGHTS/ISOTACHS 00Z WED 9 DEC 92

US DEPT OF COMMERCE
NOAA/NWS/NMC WASHINGTON

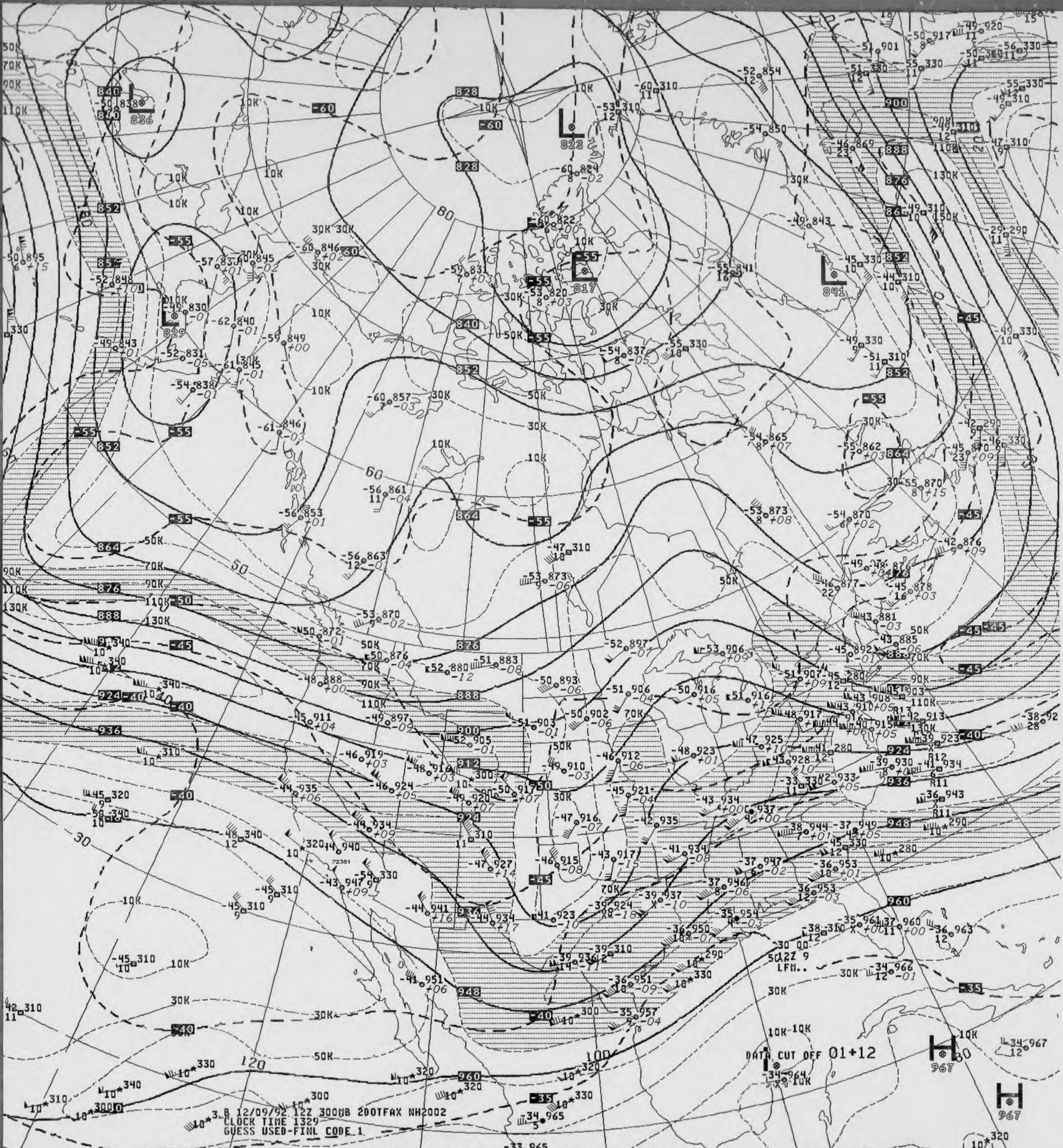
3.8 12/09/92 12Z 300MB 200TFAX NH2002
CLOCK TIME 1329
GUESS USED-FINL CODE 1
DATA CUT OFF 01+12
12Z 9 LFM..

V438 .. 300MB ANALYSIS HEIGHTS/ISOTACHS 12Z WED 9 DEC 92

US DEPT OF COMMERCE
NOAA/NWS/NMC WASHINGTON

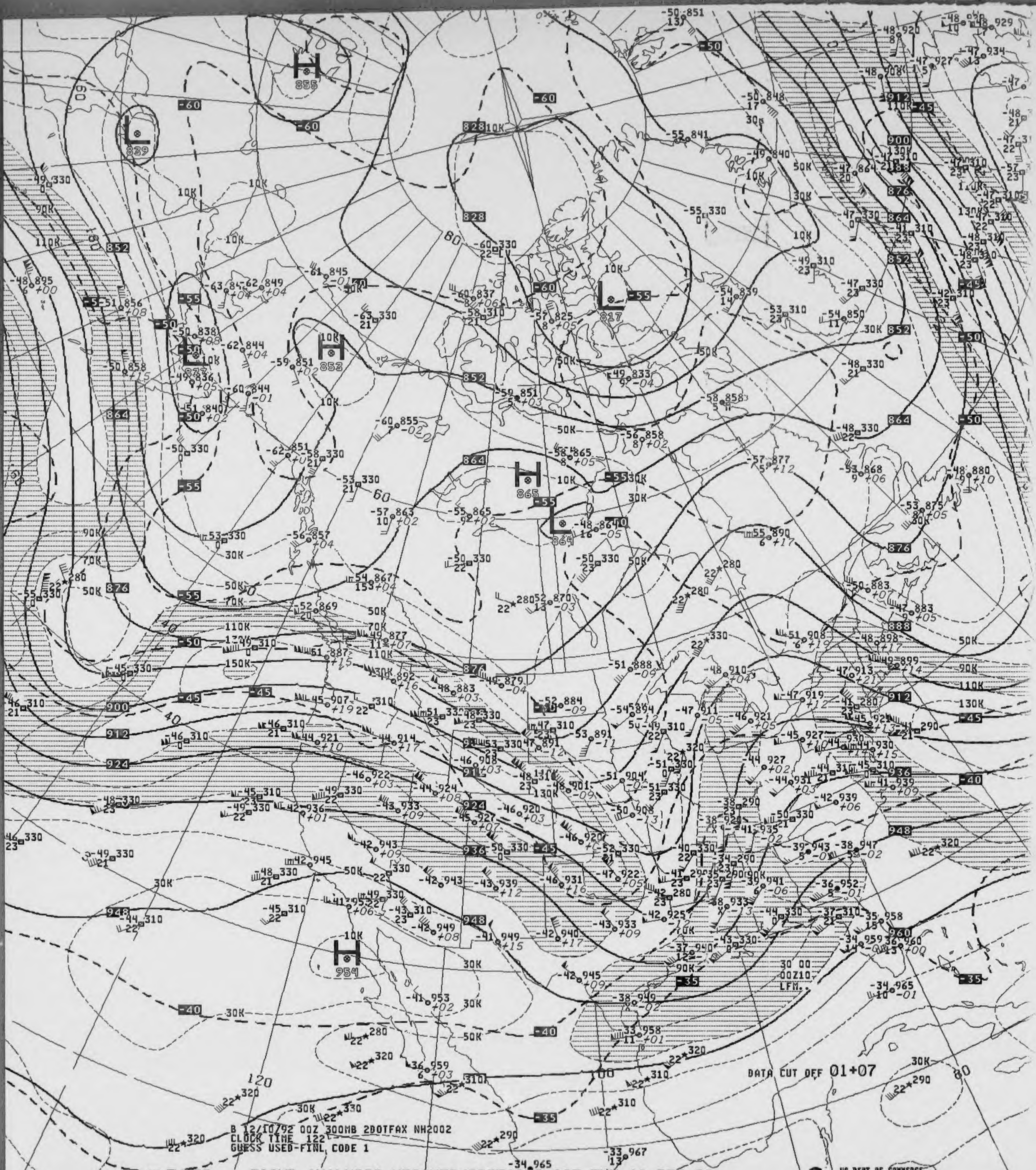
H 855
L 839
H 852
L 817
H 865
L 864
H 954
828
852
864
876
888
900
912
924
936
948
960
-60
-55
-50
-45
-40
-35
10K
30K
50K
70K
90K
110K
130K
150K
DATA CUT OFF 01+07
B 12/10/92 00Z 300MB 2DOTFAX NH2002
CLOCK TIME 122
GUESS USED-FINL CODE 1
US DEPT OF COMMERCE
NOAA/NWS/NMC WASHINGTON

V038 .. 300MB ANALYSIS HEIGHTS/ISOTACHS 00Z THU 10 DEC 92



H
855
L
841
L
821
DATA CUT OFF 01+09

B 12/10/92 12Z 300MB 200TFAX NH2002
CLOCK TIME 1325
GUESS USED-FINL CODE 1

V438 10. 300MB ANALYSIS HEIGHTS/ISOTACHS 12Z THU 10 DEC 92

US DEPT OF COMMERCE
NOAA/NWS/NMC WASHINGTON

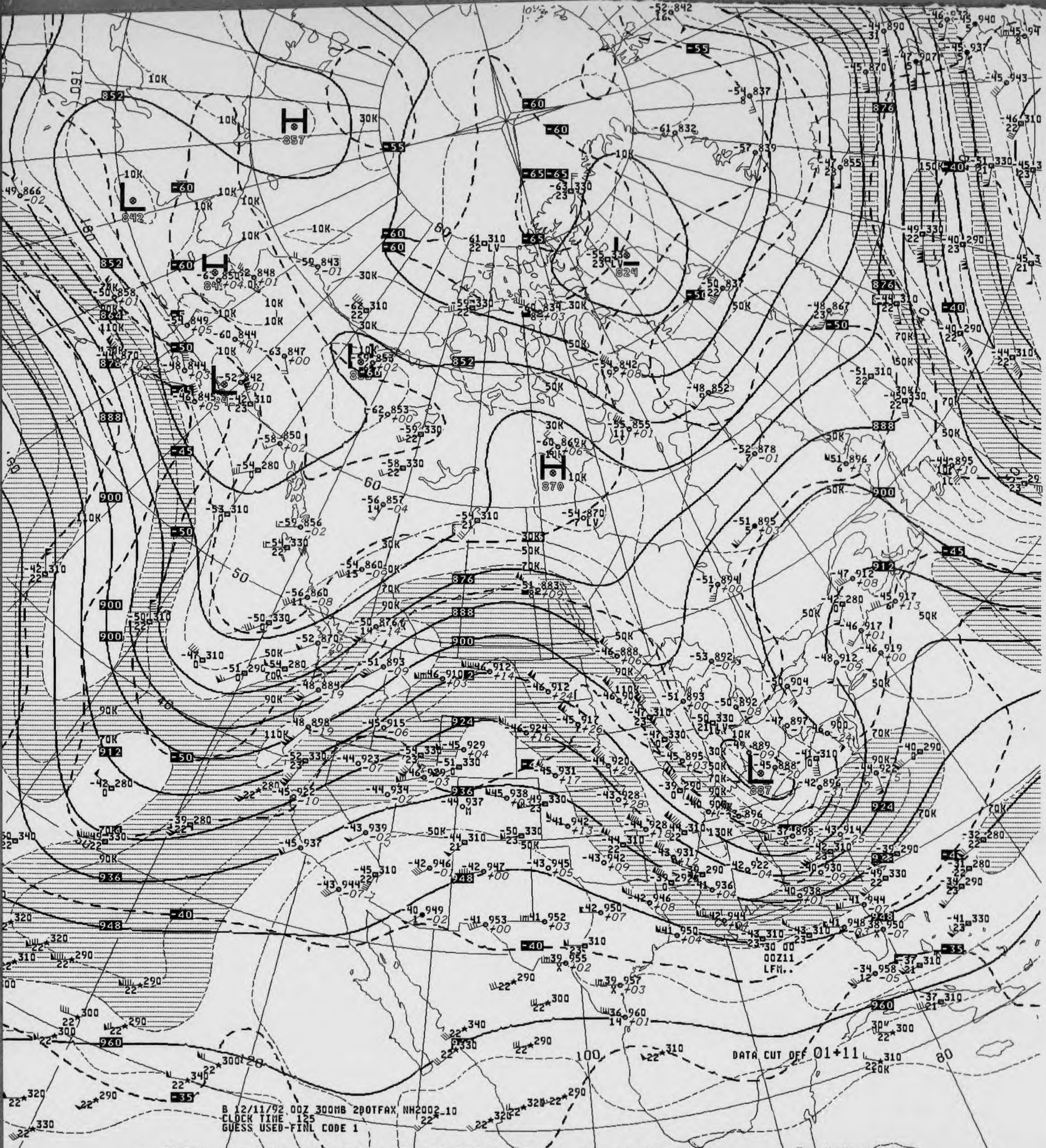
852
864
876
888
900
912
924
936
948
960
-35
-40
-45
-50
-55
-60
-65
10K
30K
50K
70K
90K
110K
130K
150K
H
857
L
842
H
870
L
824
L
887
DATA CUT OFF 01+11
00Z11
LFM..

B 12/11/92 00Z 300MB 2DOTFAX NH2002_10
CLOCK TIME 125
GUESS USED-FINL CODE 1

V038 .. 300MB ANALYSIS HEIGHTS/ISOTACHS 00Z FRI 11 DEC 92

US DEPT OF COMMERCE
NOAA/NWS/NMC WASHINGTON

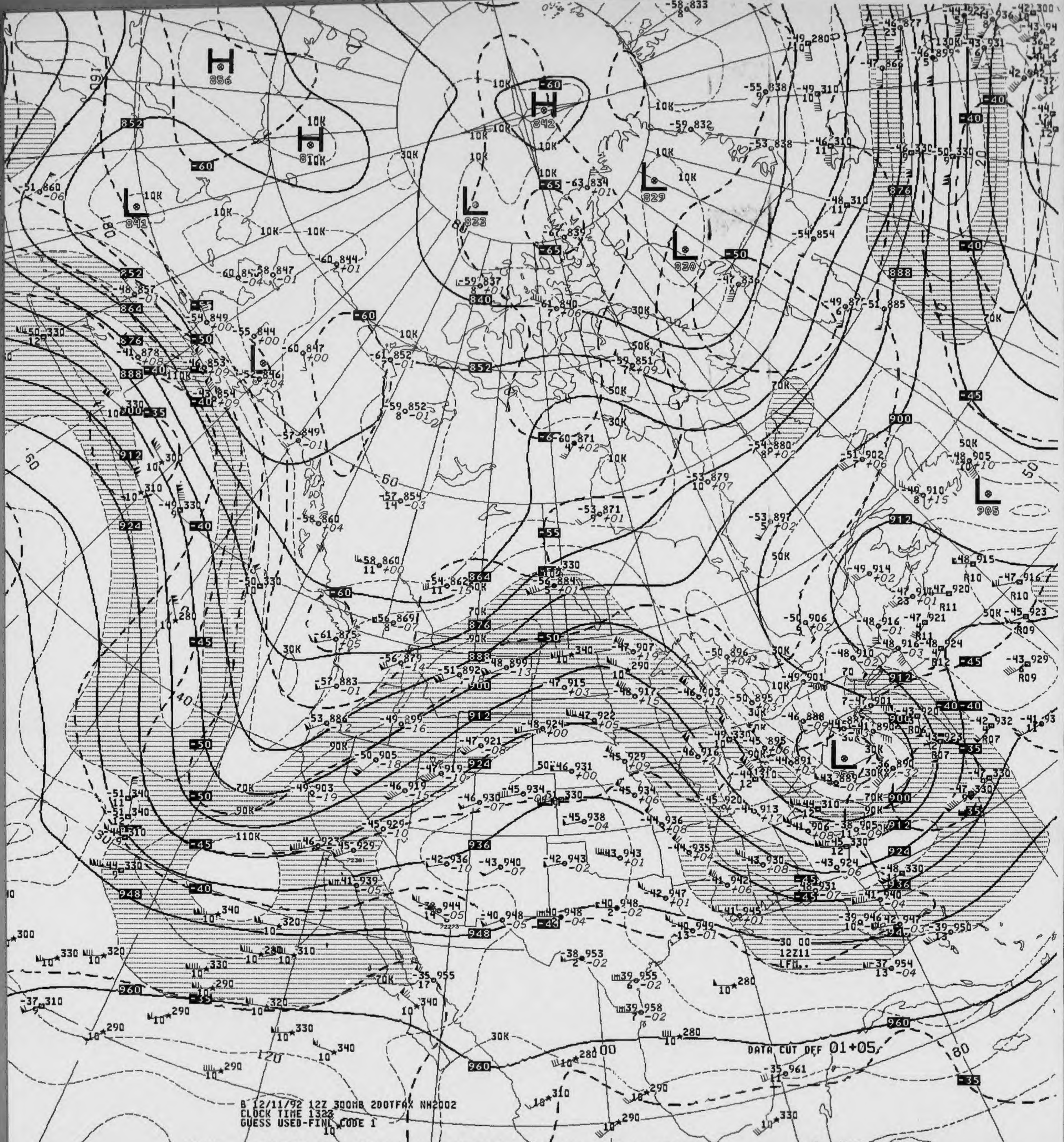
B 12/11/92 12Z 300MB 2DOTFAX NH2002
CLOCK TIME 1323
GUESS USED-FINL CODE 1
DATA CUT OFF 01+05
US DEPT OF COMMERCE
NOAA/NWS/NMC WASHINGTON

V438 300MB ANALYSIS HEIGHTS/ISOTACHS 12Z FRI 11 DEC 92

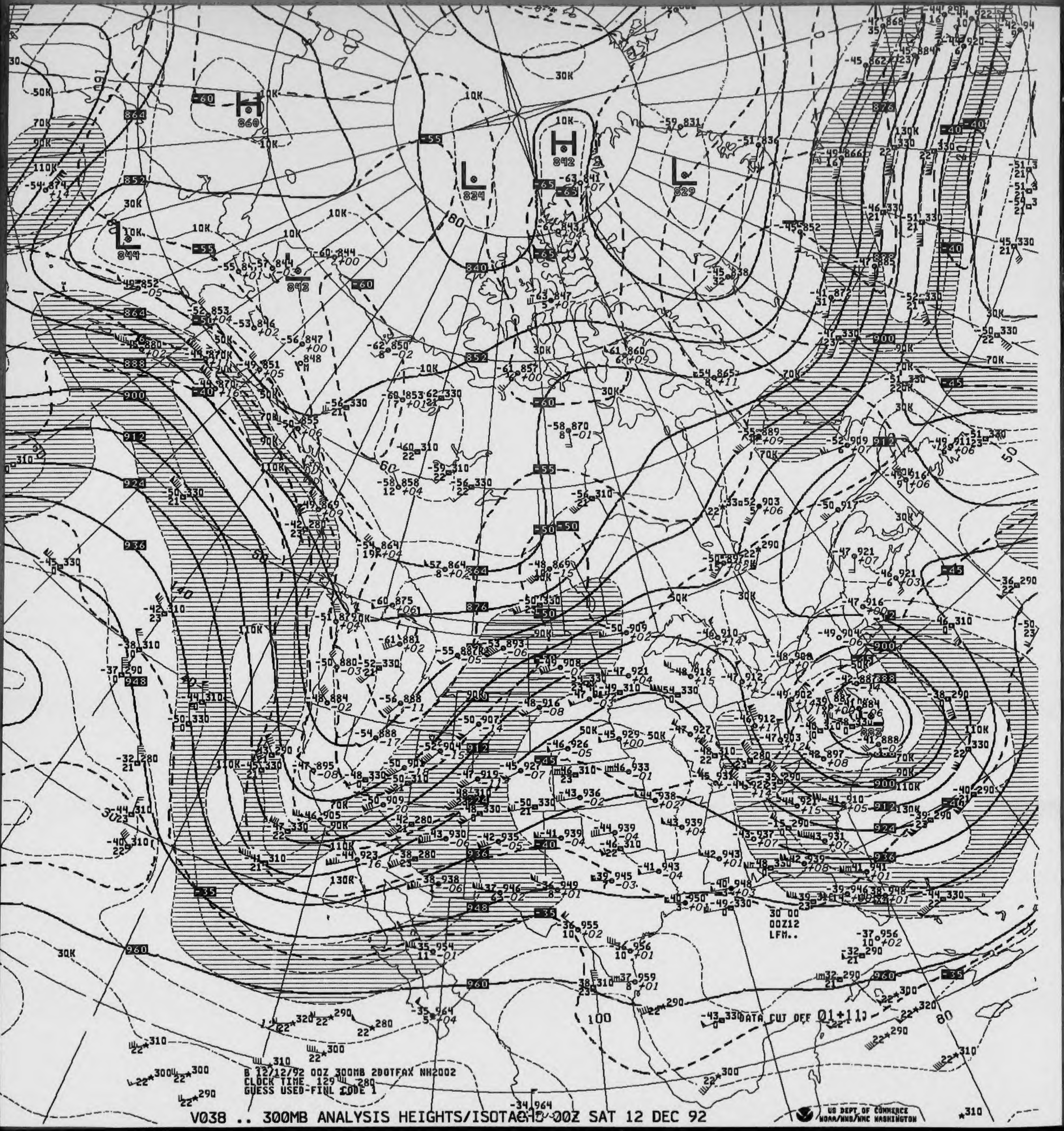

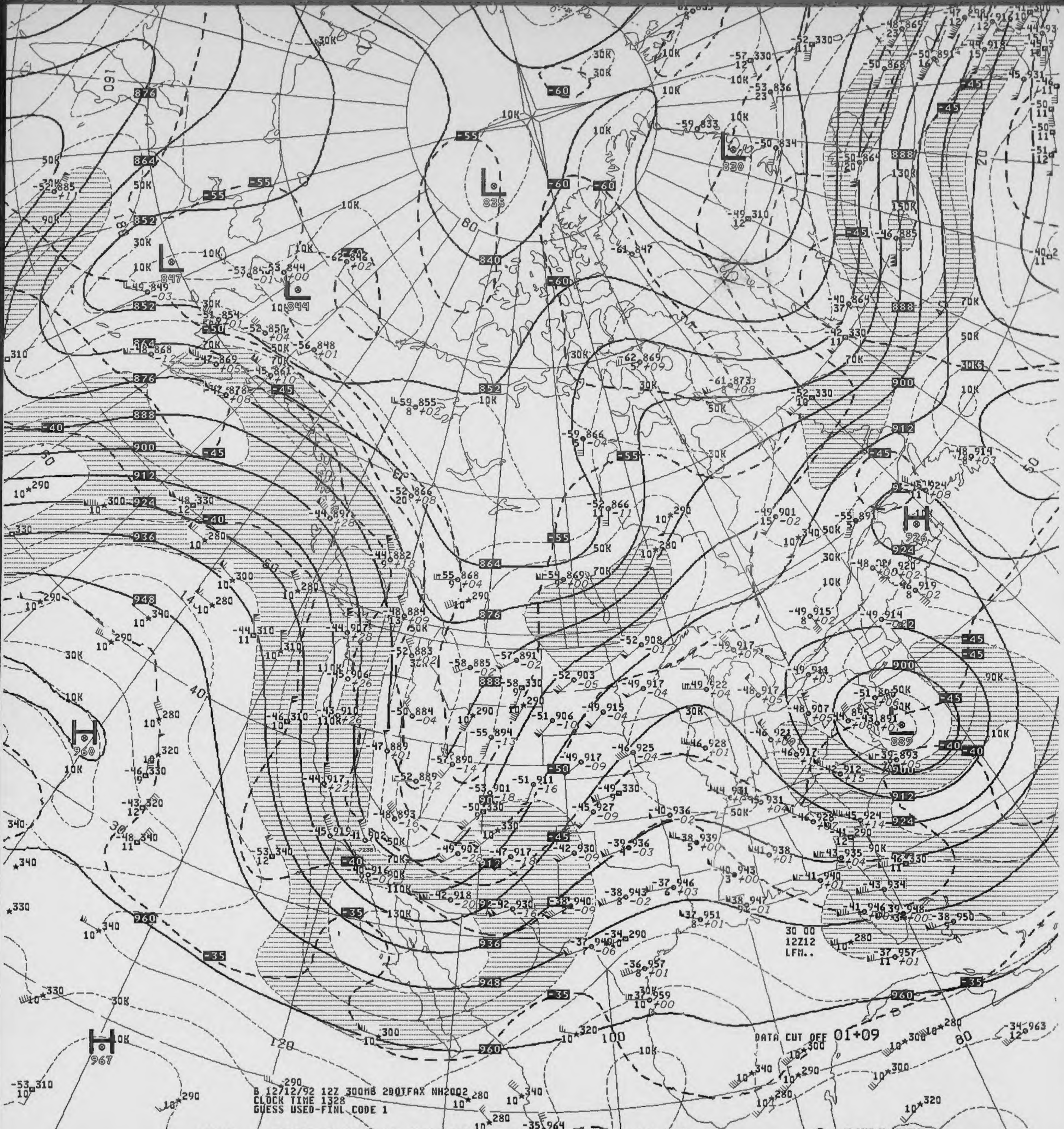
B 12/12/92 12Z 300MB 2DOTFAX NH2002
CLOCK TIME 1328
GUESS USED-FINL CODE 1
DATA CUT OFF 01+09
30 00
12Z12
LFM..
US DEPT OF COMMERCE
NOAA/NWS/NMC WASHINGTON

V438 .. 300MB ANALYSIS HEIGHTS/ISOTACHS 12Z SAT 12 DEC 92

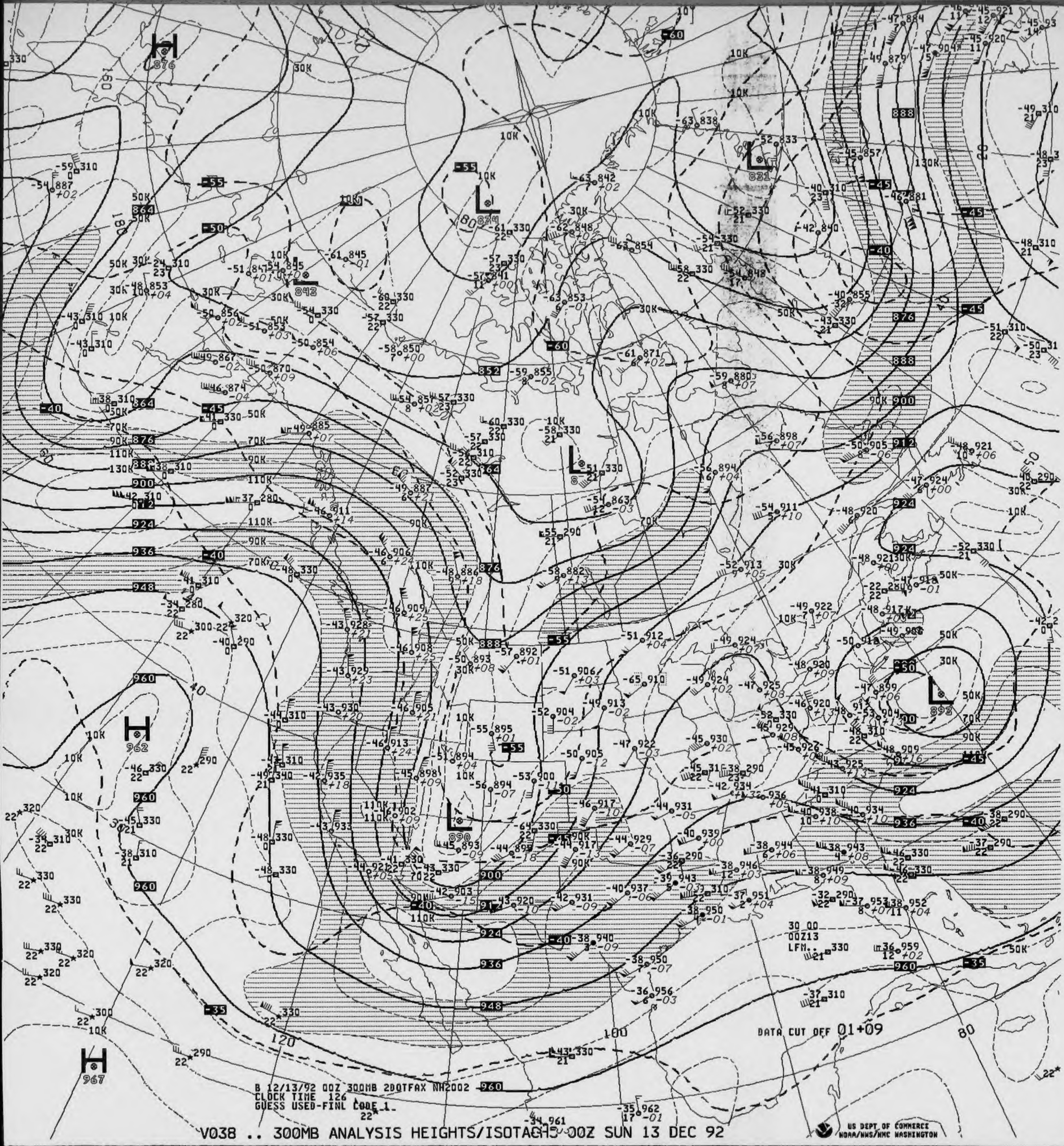
B 12/13/92 00Z 300MB 2DOTFAX NH2002
CLOCK TIME 126
GUESS USED-FINL CODE 1
DATA CUT OFF 01+09
30 00
00Z13
LFM..
US DEPT OF COMMERCE
NOAA/NWS/NMC WASHINGTON
H
876
H
962
H
967
L
824
L
831
L
843
L
890
L
893
852
864
876
888
900
912
924
936
948
960
-35
-40
-45
-50
-55
-60
10K
30K
50K
70K
90K
110K
130K
80
100
120
160
180

V038 .. 300MB ANALYSIS HEIGHTS/ISOTACHS 00Z SUN 13 DEC 92

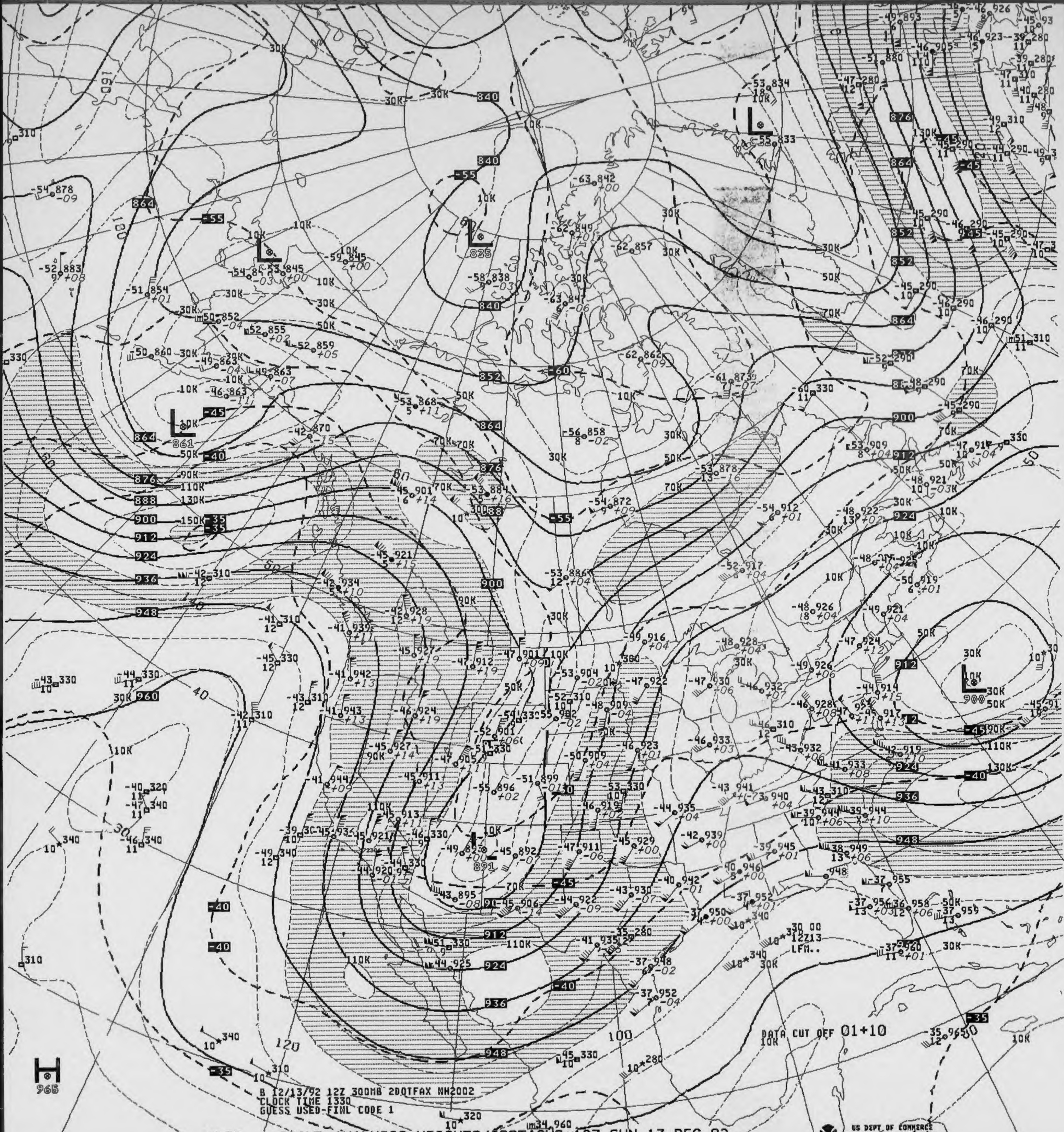
B 12/13/92 12Z 300MB 2DOTFAX NH2002
CLOCK TIME 1330
GUESS USED-FINL CODE 1
DATA CUT OFF 01+10
12Z13
LFM..
US DEPT OF COMMERCE
NOAA/NWS/NMC WASHINGTON
H 965
L 861
L 835
L 900
L 891
840
852
864
876
888
900
912
924
936
948
960
-35
-40
-45
-55
-60
30K
50K
70K
90K
110K
130K
150K
10K
120
100
180
160
30
40
50
60

V438 .. 300MB ANALYSIS HEIGHTS/ISOTACHS 12Z SUN 13 DEC 92

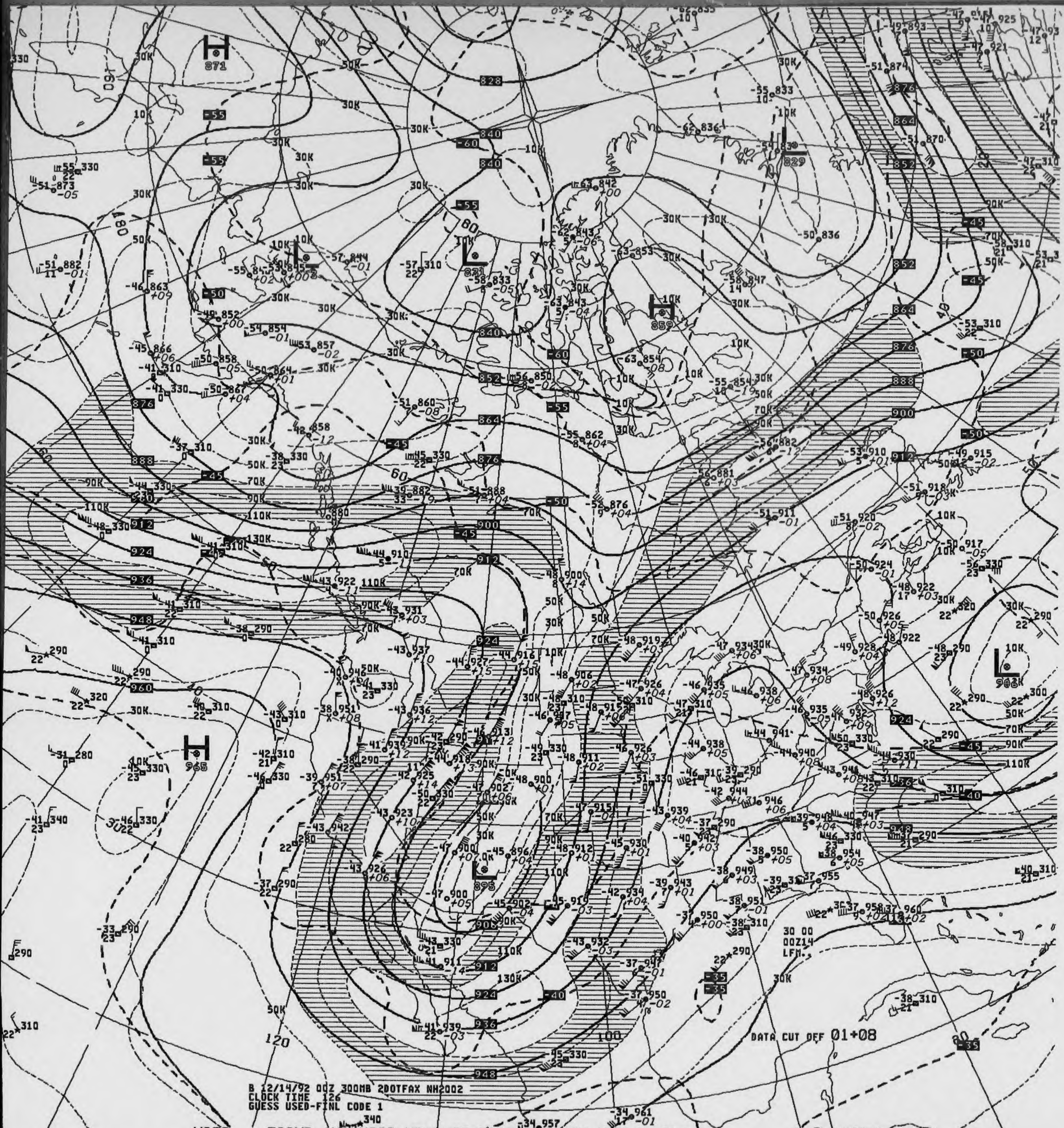
H
871
L
821
H
859
L
829
L
895
H
965
L
906
828
840
852
864
876
888
900
912
924
936
948
960
-55
-60
-50
-45
-40
-35
30K
50K
70K
90K
110K
130K
10K
60
40
120
100
180
160
30 00
00Z14
LFM
DATA CUT OFF 01+08
B 12/14/92 00Z 300MB 2D0TFAX NH2002
CLOCK TIME 126
GUESS USED-FINL CODE 1
US DEPT OF COMMERCE
NOAA/NWS/NMC WASHINGTON

V038 .. 300MB ANALYSIS HEIGHTS/ISOTACHS 00Z MON 14 DEC 92

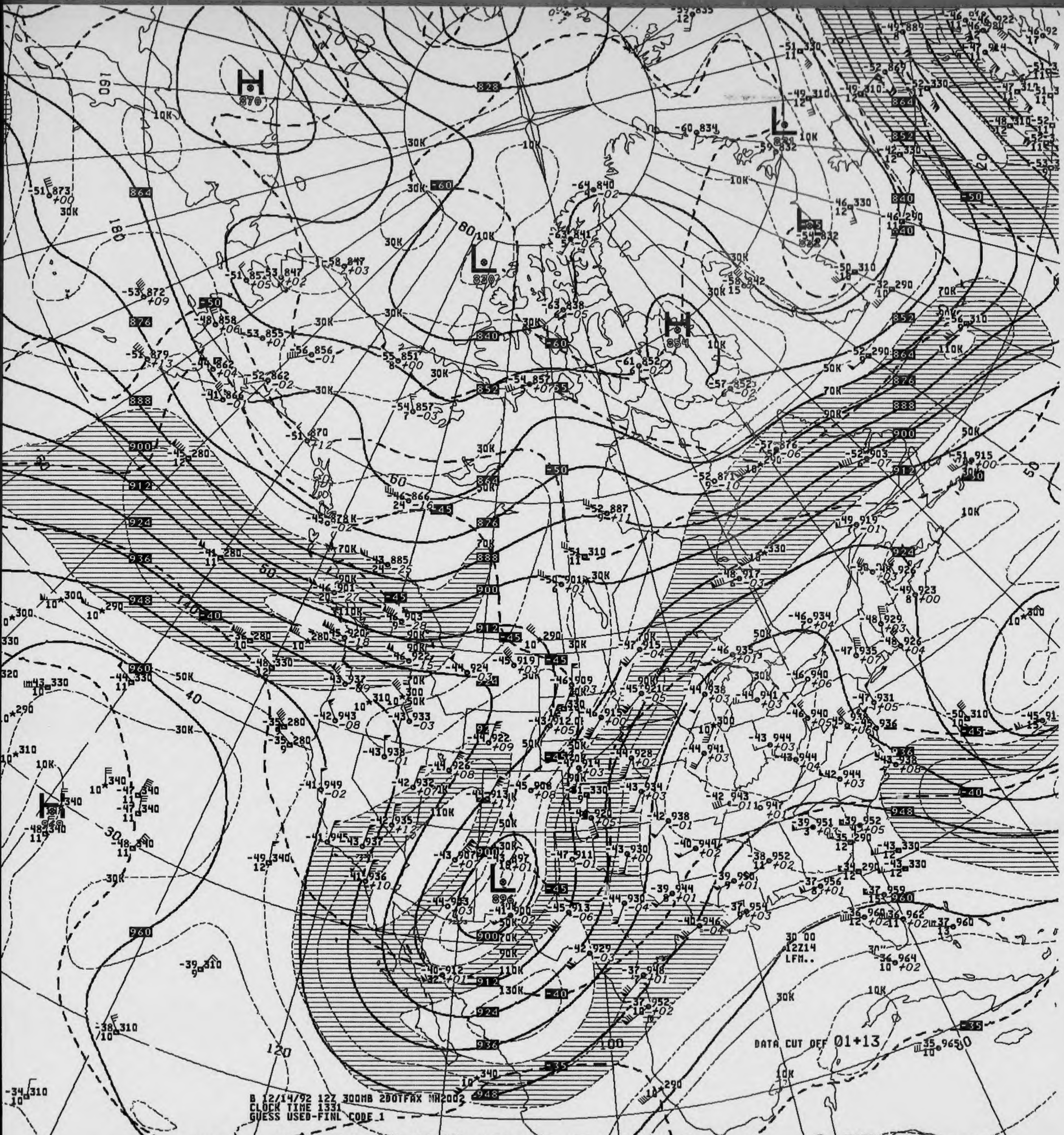
B 12/14/92 12Z 300MB 2DOTFAX NH2002
CLOCK TIME 1331
GUESS USED-FINL CODE 1
DATA CUT OFF 01+13
30 00
12Z14
LFM..
H
L
US DEPT OF COMMERCE
NOAA/NWS/NMC WASHINGTON

V438 .. 300MB ANALYSIS HEIGHTS/ISOTACHS 12Z MON 14 DEC 92

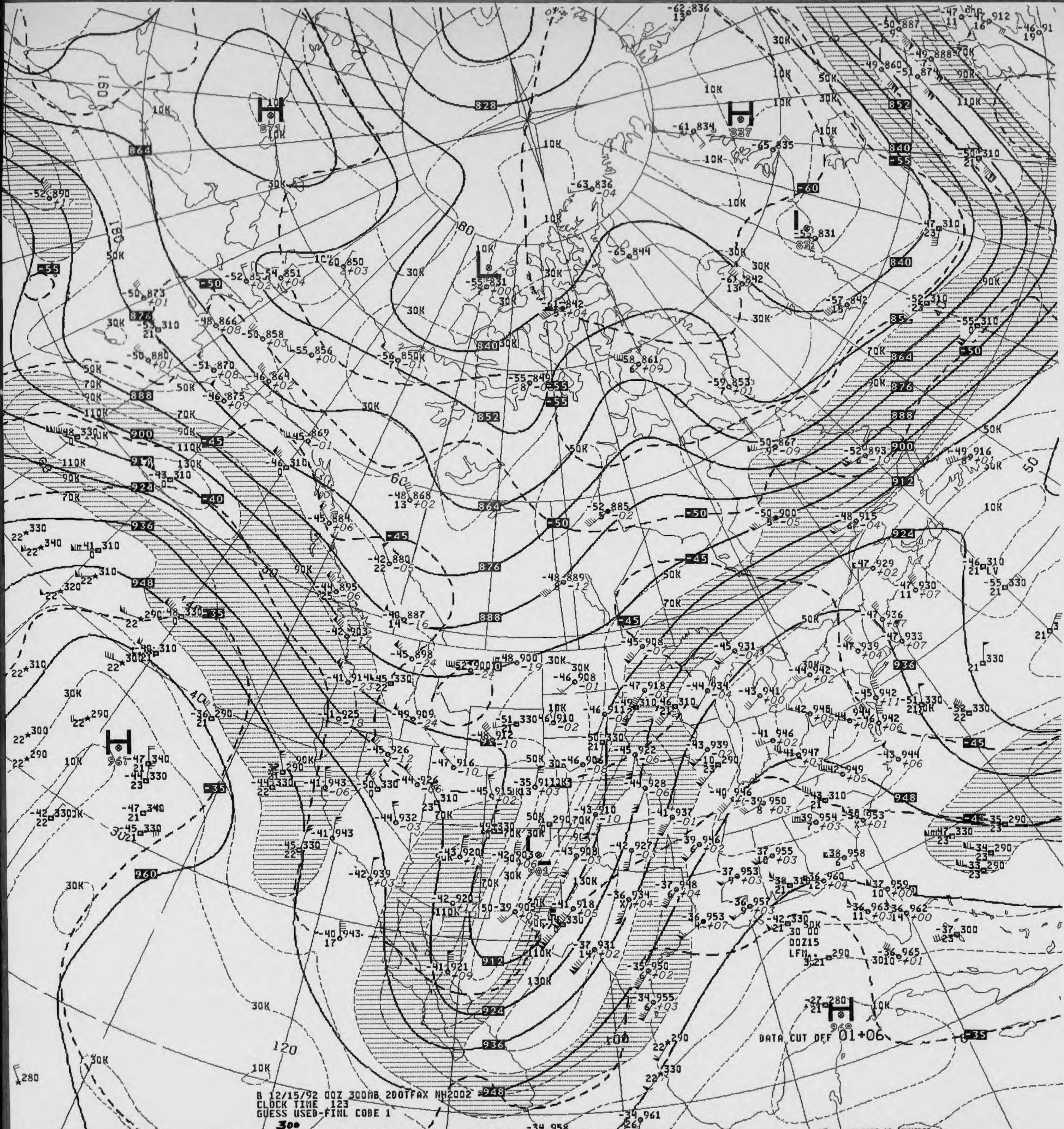

B 12/15/92 00Z 300MB 2DOTFAX NH2002
CLOCK TIME 123
GUESS USED-FINL CODE 1
300

V038 300MB ANALYSIS HEIGHTS/ISOTACHS 00Z TUE 15 DEC 92

US DEPT OF COMMERCE
NOAA/NWS/NMC WASHINGTON

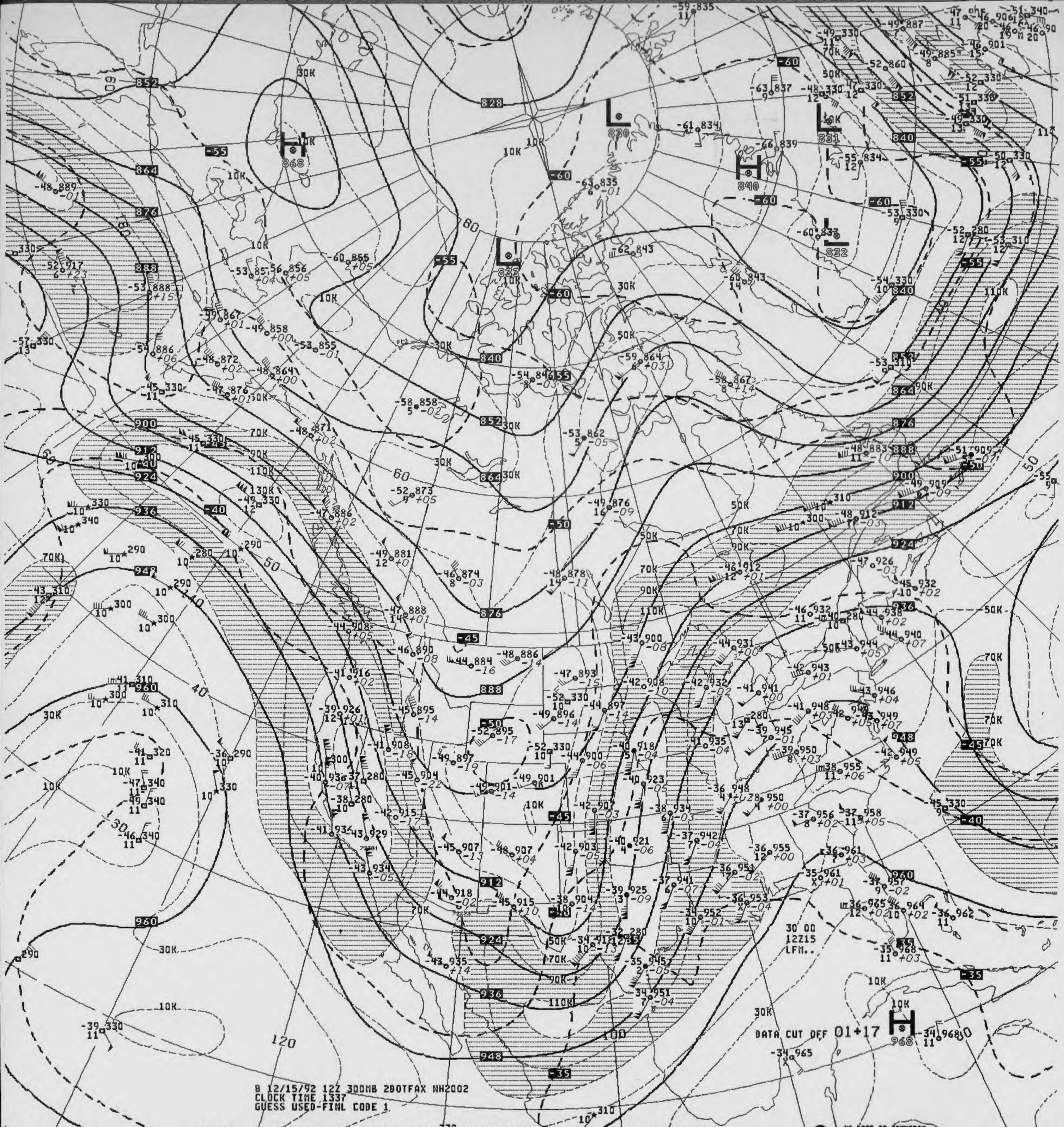
B 12/15/92 12Z 300MB 2DOTFAX NH2002
CLOCK TIME 1337
GUESS USED-FINL CODE 1
DATA CUT OFF 01+17
30 00
12Z15
LFM..
US DEPT OF COMMERCE
NOAA/NWS/NMC WASHINGTON

V438 .. 300MB ANALYSIS HEIGHTS/ISOTACHS 12Z TUE 15 DEC 92

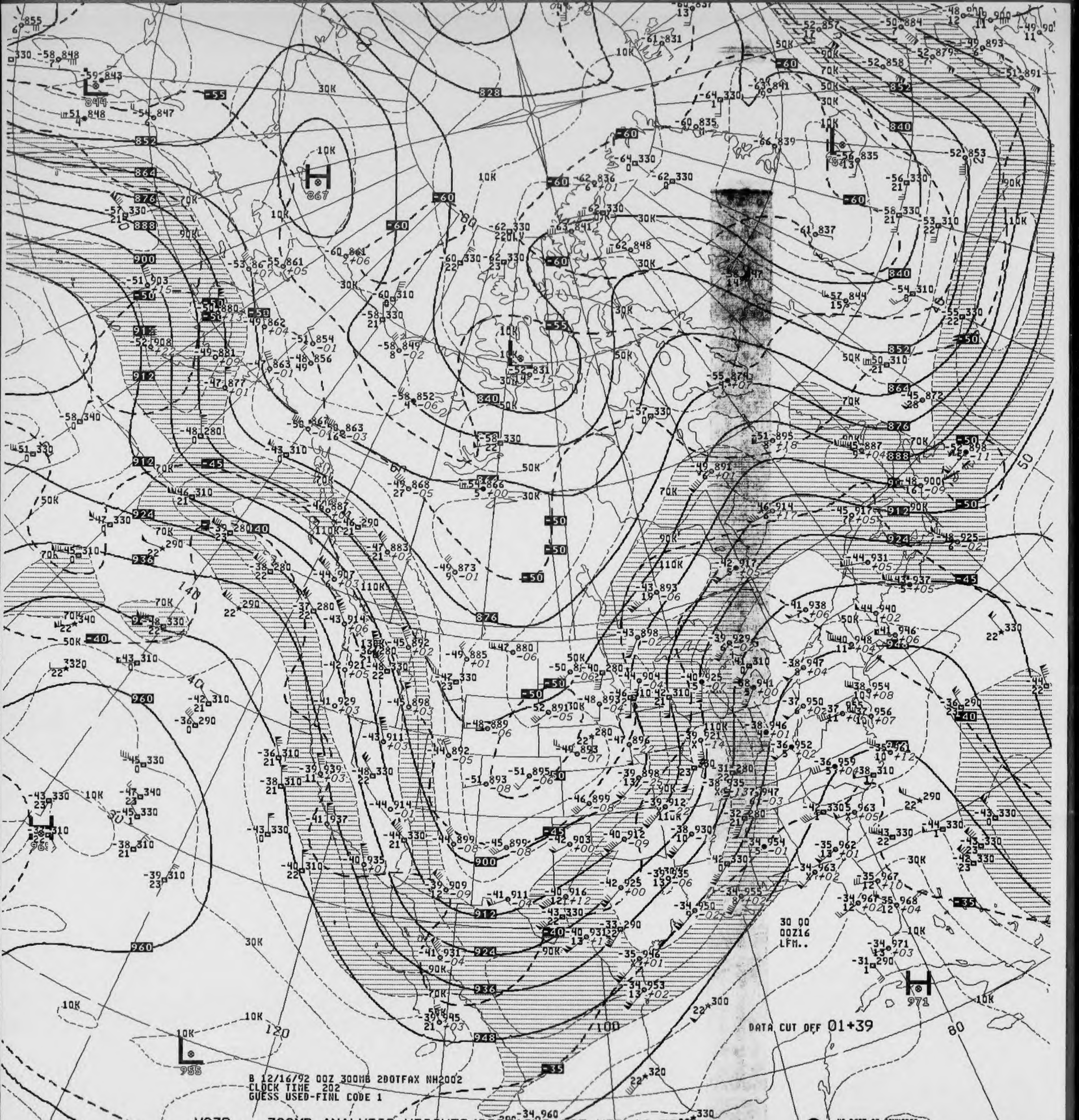
B 12/16/92 00Z 300MB 2DOTFAX NH2002
CLOCK TIME 202
GUESS USED-FINL CODE 1
DATA CUT OFF 01+39
30 00
00Z16
LFM..
US DEPT OF COMMERCE
NOAA/NWS/NMC WASHINGTON

V038 .. 300MB ANALYSIS HEIGHTS/ISOTACHS 00Z WED 16 DEC 92

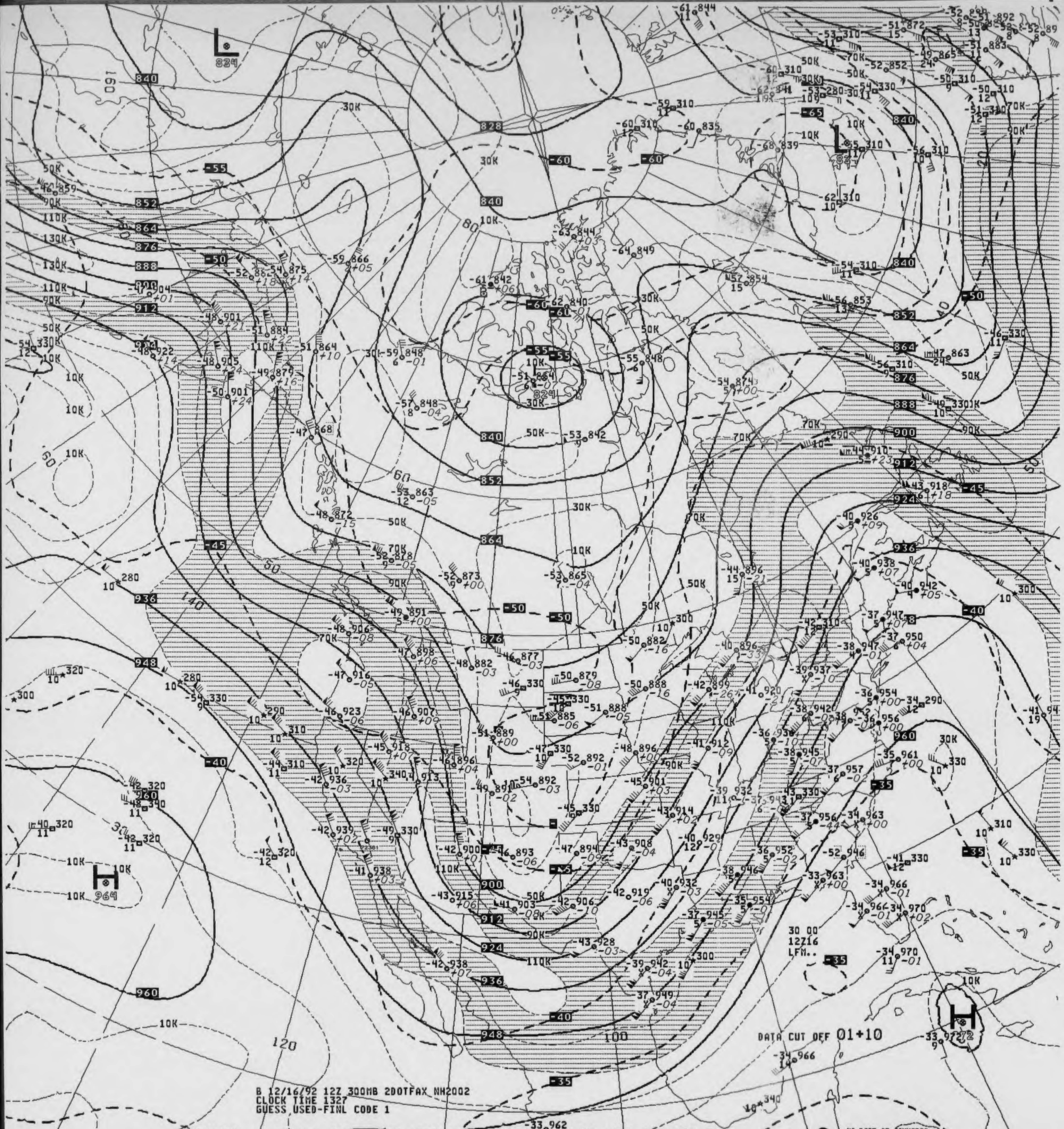

L
834
L
831
H
964
H
972
840
828
852
864
876
888
900
912
924
936
948
960
-60
-55
-50
-45
-40
-35
-65
10K
30K
50K
70K
90K
110K
130K
60
80
100
120
140
160
B 12/16/92 12Z 300MB 2DOTFAX NH2002
CLOCK TIME 1327
GUESS USED-FINL CODE 1
DATA CUT OFF 01+10
30 00
12Z16
LFM..
US DEPT OF COMMERCE
NOAA/NWS/NMC WASHINGTON

V438 .. 300MB ANALYSIS HEIGHTS/ISOTACHS 12Z WED 16 DEC 92

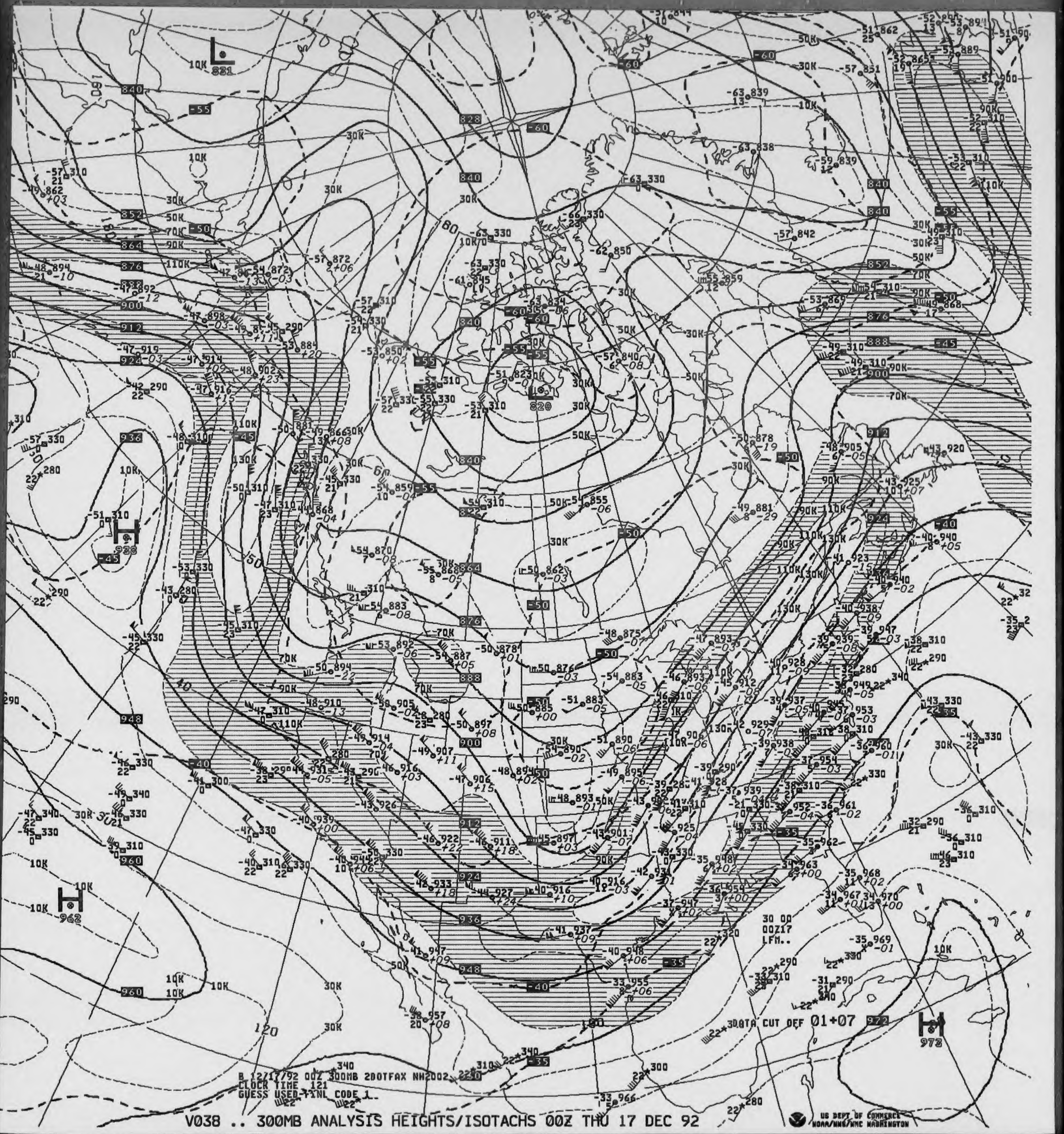
L
831
H
938
H
962
H
973
820
828
840
852
864
876
888
900
912
924
936
948
960
972
-35
-40
-45
-50
-55
-60
10K
30K
50K
70K
90K
110K
130K
B 12/17/92 00Z 300MB 200TFAX NH2002
CLOCK TIME 121
GUESS USED FINL CODE 1
30 00
00Z17
LFM..
DATA CUT OFF 01+07
US DEPT OF COMMERCE
NOAA/NWS/NMC WASHINGTON

V038 .. 300MB ANALYSIS HEIGHTS/ISOTACHS 00Z THU 17 DEC 92

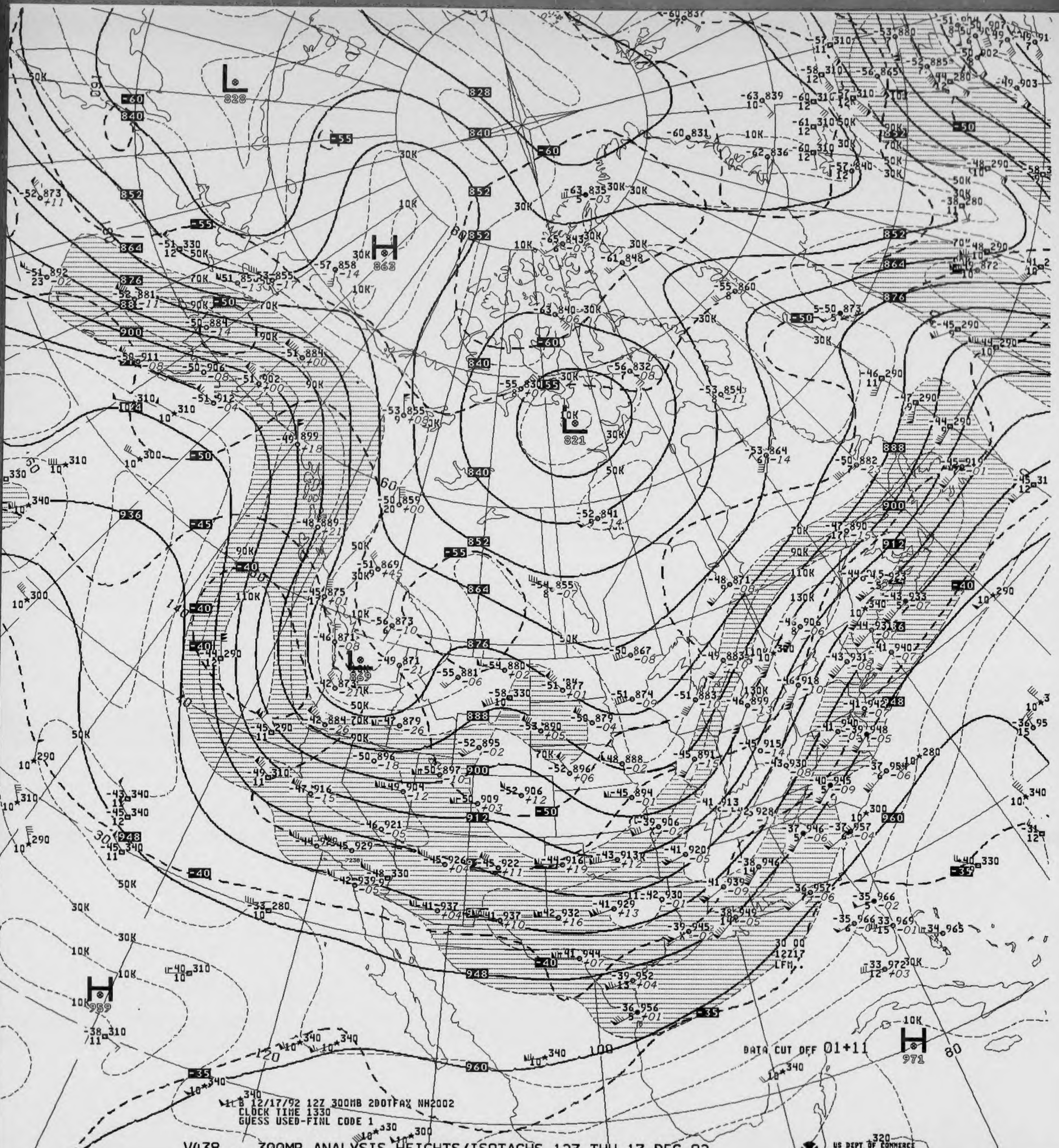
DATA CUT OFF 01+11
1LB 12/17/92 12Z 300MB 2DOTFAX NH2002
CLOCK TIME 1330
GUESS USED-FINL CODE 1
US DEPT OF COMMERCE
NOAA/NWS/NMC WASHINGTON

V438 .. 300MB ANALYSIS HEIGHTS/ISOTACHS 12Z THU 17 DEC 92

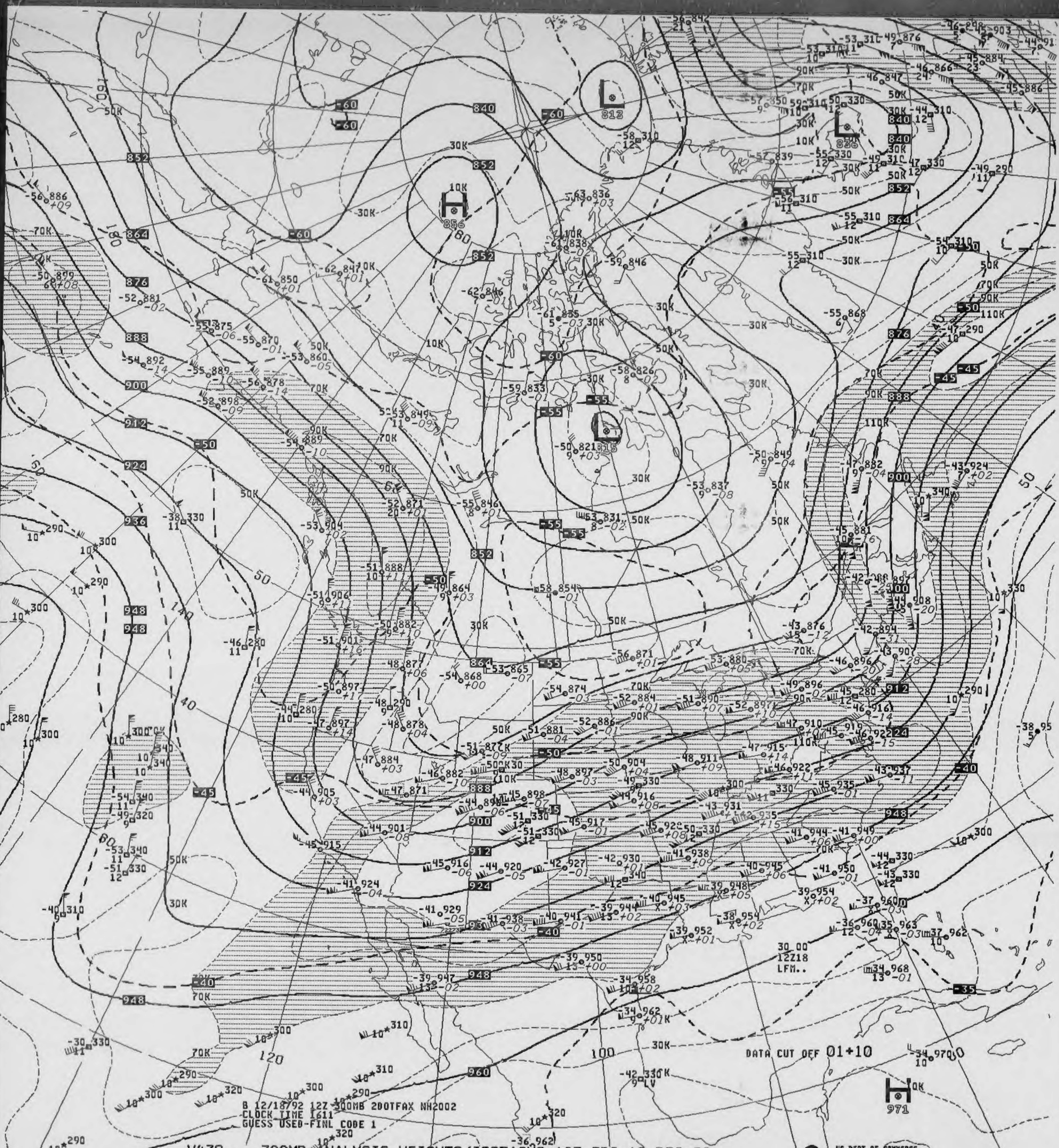
L
813
L
836
H
856
L
815
H
971
840
852
864
876
888
900
912
924
936
948
960
-60
-55
-50
-45
-40
-35
10K
30K
50K
70K
90K
110K
DATA CUT OFF 01+10
30.00
12Z18
LFM..

B 12/18/92 12Z 300MB 200TFAX NH2002
CLOCK TIME 1611
GUESS USED-FINL CODE 1

V438 .. 300MB ANALYSIS HEIGHTS/ISOTACHS 12Z FRI 18 DEC 92

US DEPT OF COMMERCE
NOAA/NWS/NMC WASHINGTON

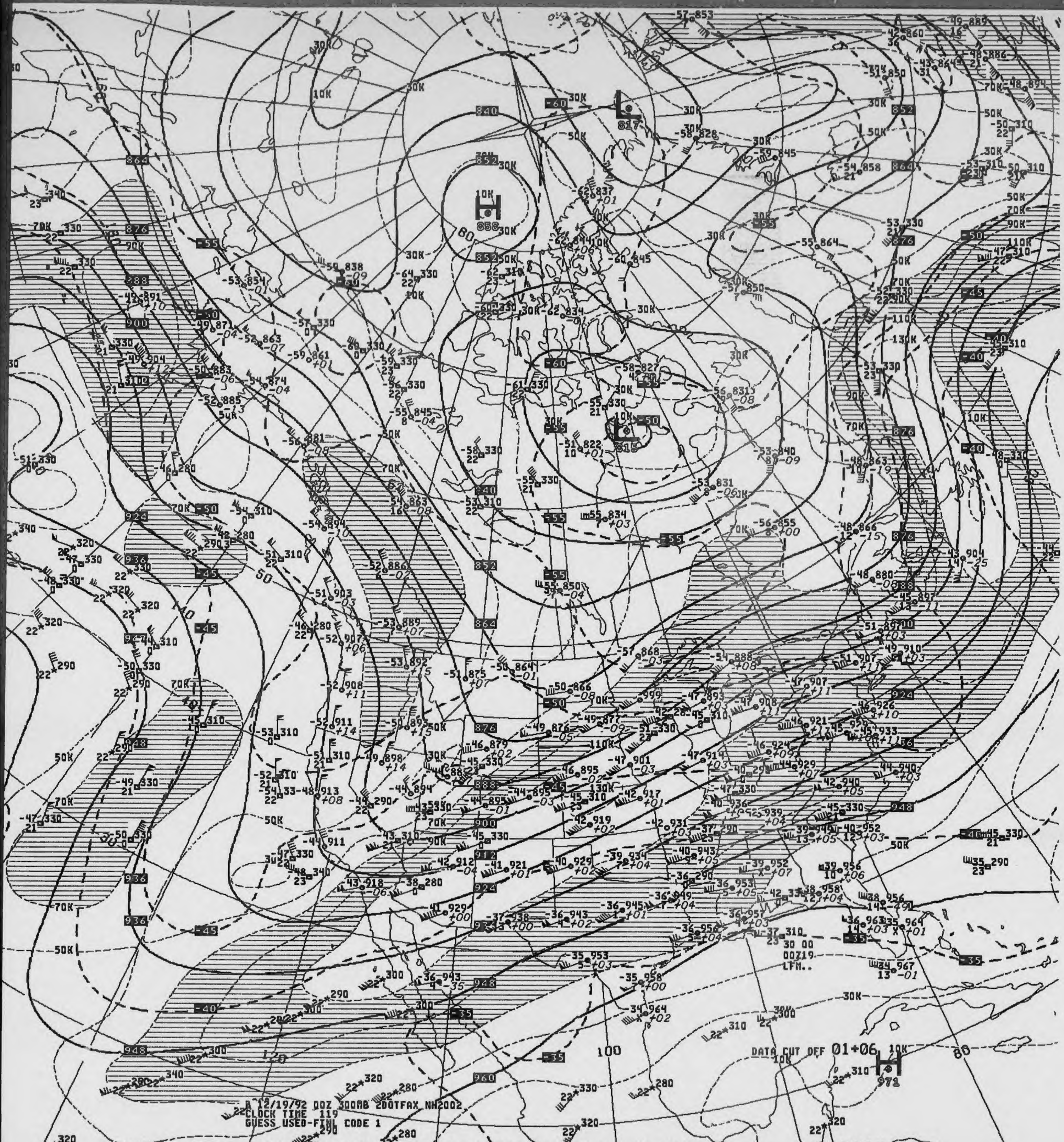

B 12/19/92 00Z 300AB 200TFAX NH2002
CLOCK TIME 119
GUESS USED-FINL CODE 1
DATA CUT OFF 01+06
H
858
L
817
L
815
H
971
30 00
00719
LFM..

V038 .. 300MB ANALYSIS HEIGHTS/ISOTACHS 00Z SAT 19 DEC 92

US DEPT OF COMMERCE
NOAA/NWS/NMC WASHINGTON

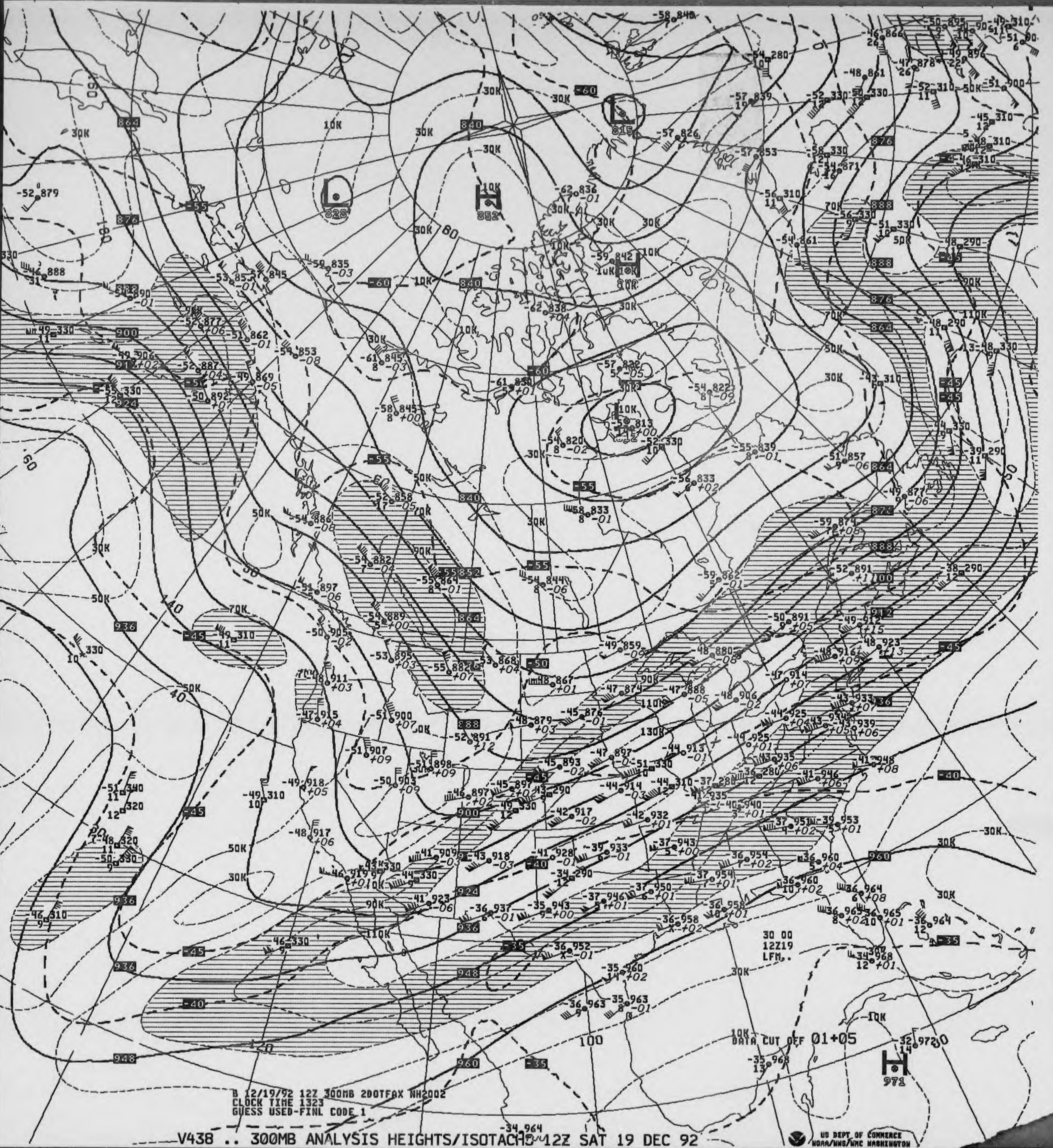
B 12/19/92 12Z 300MB 200TFAX NH2002
CLOCK TIME 1323
GUESS USED-FINL CODE 1
30 00
12Z19
LFM..
DATA CUT OFF 01+05
H
971
L
815
L
828
H
852
30K
50K
70K
90K
110K
130K
-60
-55
-50
-45
-40
-35
840
864
876
888
900
912
924
936
948
960

V438 .. 300MB ANALYSIS HEIGHTS/ISOTACHS 12Z SAT 19 DEC 92

US DEPT OF COMMERCE
NOAA/NWS/NMC WASHINGTON

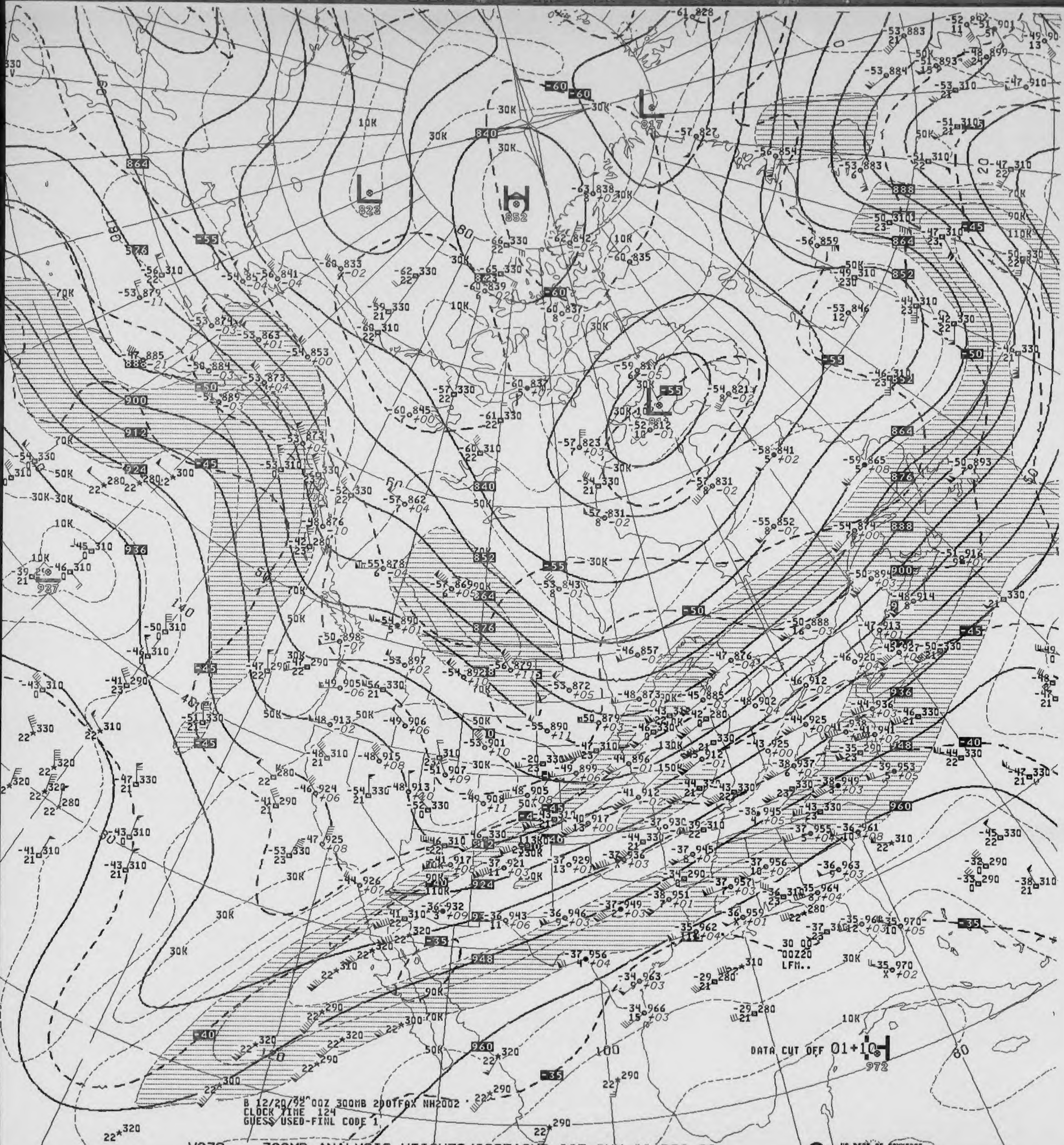
B 12/20/92 00Z 300MB 200TFAX NH2002
CLOCK TIME 124
GUESS USED-FINL CODE 1
DATA CUT OFF 01+10
30 00
00Z20
LFM..
L
822
H
852
L
817
L
812
L
937
H
972
840
864
876
888
900
912
924
936
948
960
852
-60
-55
-50
-45
-40
-35
10K
30K
50K
70K
90K
110K
130K
150K
80
100
120
140

V038 .. 300MB ANALYSIS HEIGHTS/ISOTACHS 00Z SUN 20 DEC 92

US DEPT OF COMMERCE
NOAA/NWS/NMC WASHINGTON

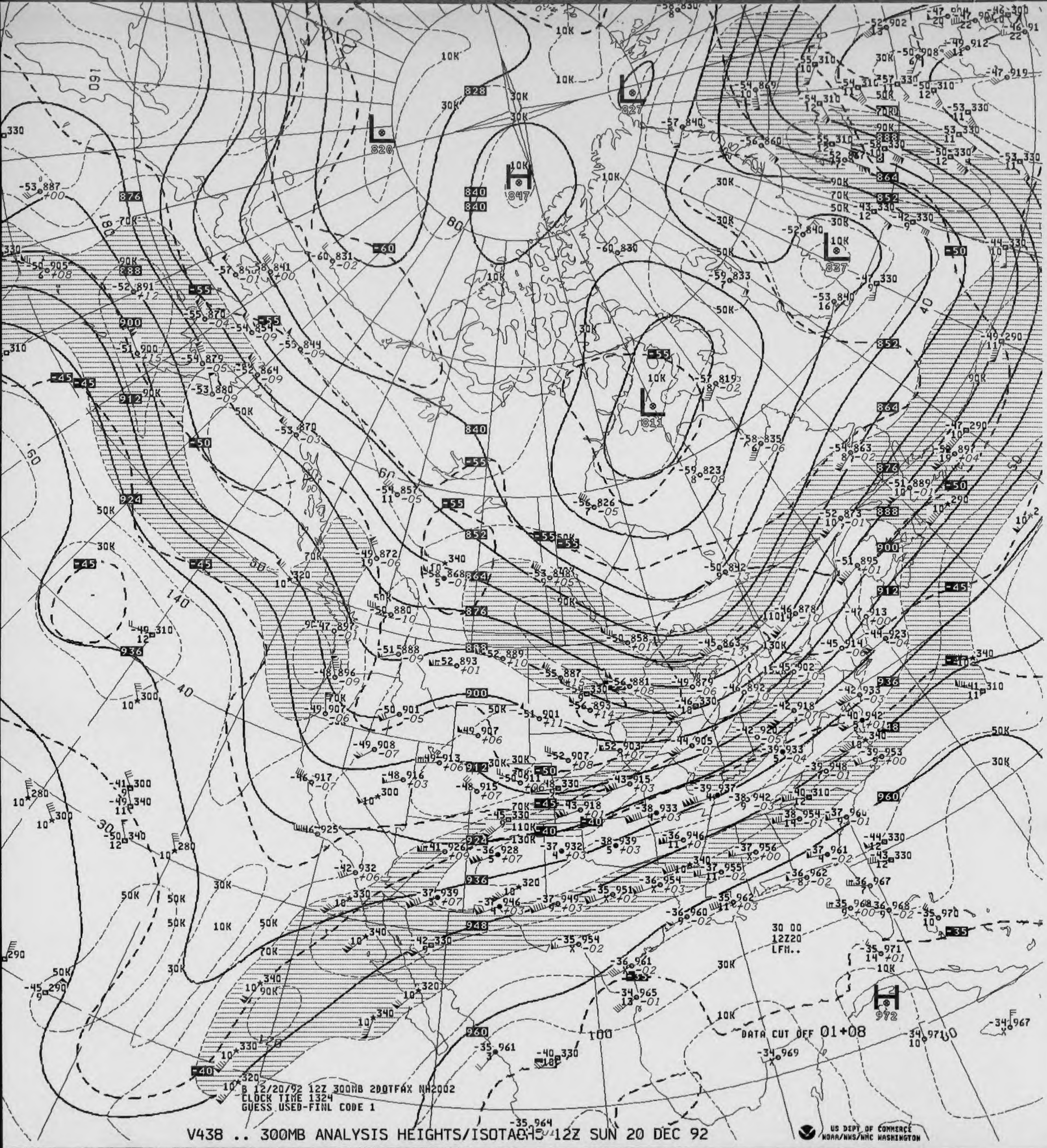
B 12/20/92 12Z 300MB 200TFAX NH2002
CLOCK TIME 1324
GUESS USED-FINL CODE 1
DATA CUT OFF 01+08
30 00
12Z20
LFM..
H
847
L
820
L
827
L
811
L
837
H
972

V438 .. 300MB ANALYSIS HEIGHTS/ISOTACHS 12Z SUN 20 DEC 92

US DEPT OF COMMERCE
NOAA/NWS/NMC WASHINGTON

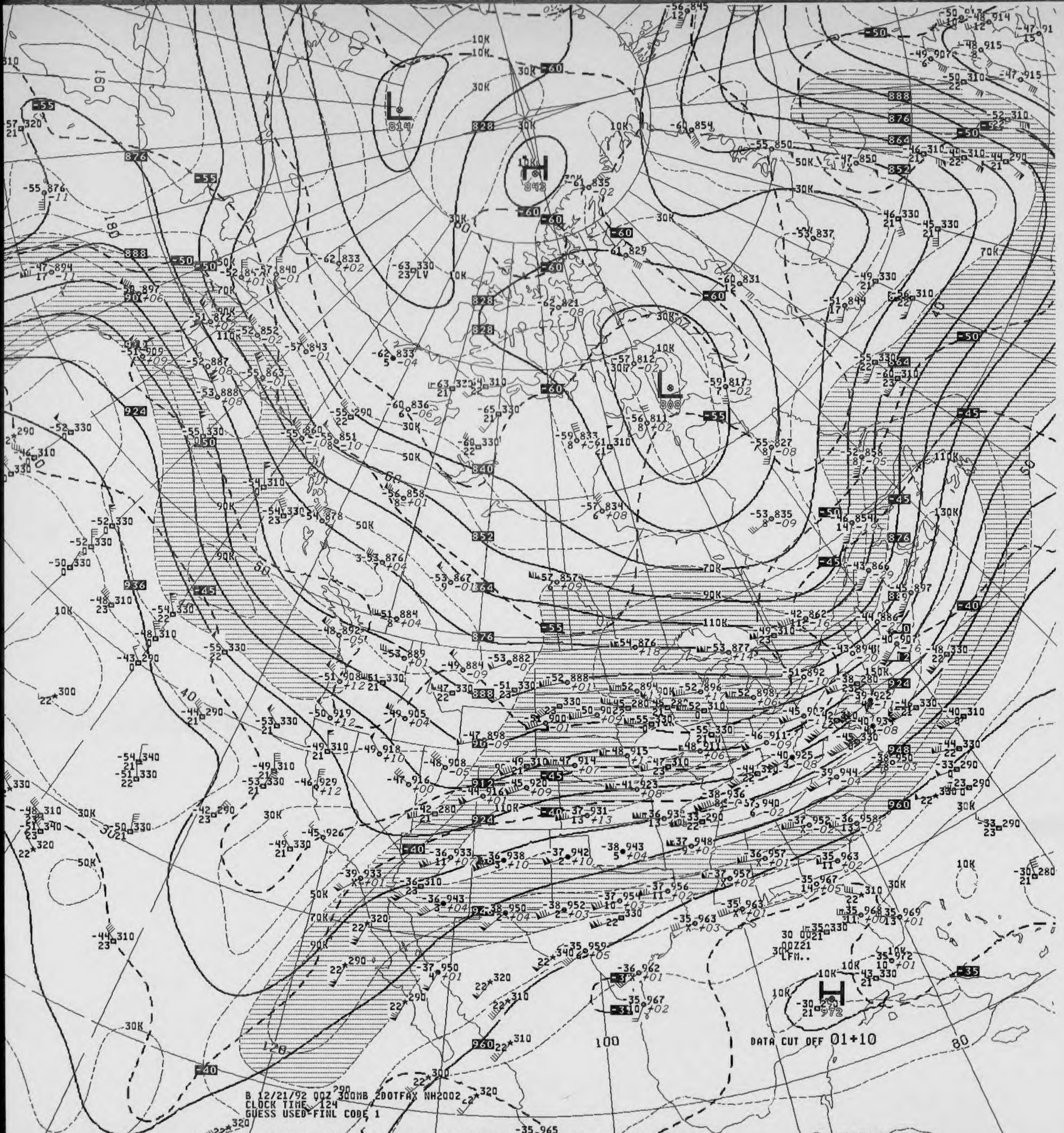
B 12/21/92 00Z 300MB 2DOTFAX NH2002
CLOCK TIME 124
GUESS USED-FINL CODE 1
DATA CUT OFF 01+10
L 814
H 842
L 808
H 972
180
160
120
100
80
50
40

V038 .. 300MB ANALYSIS HEIGHTS/ISOTACHS 00Z MON 21 DEC 92

US DEPT OF COMMERCE
NOAA/NWS/NMC WASHINGTON

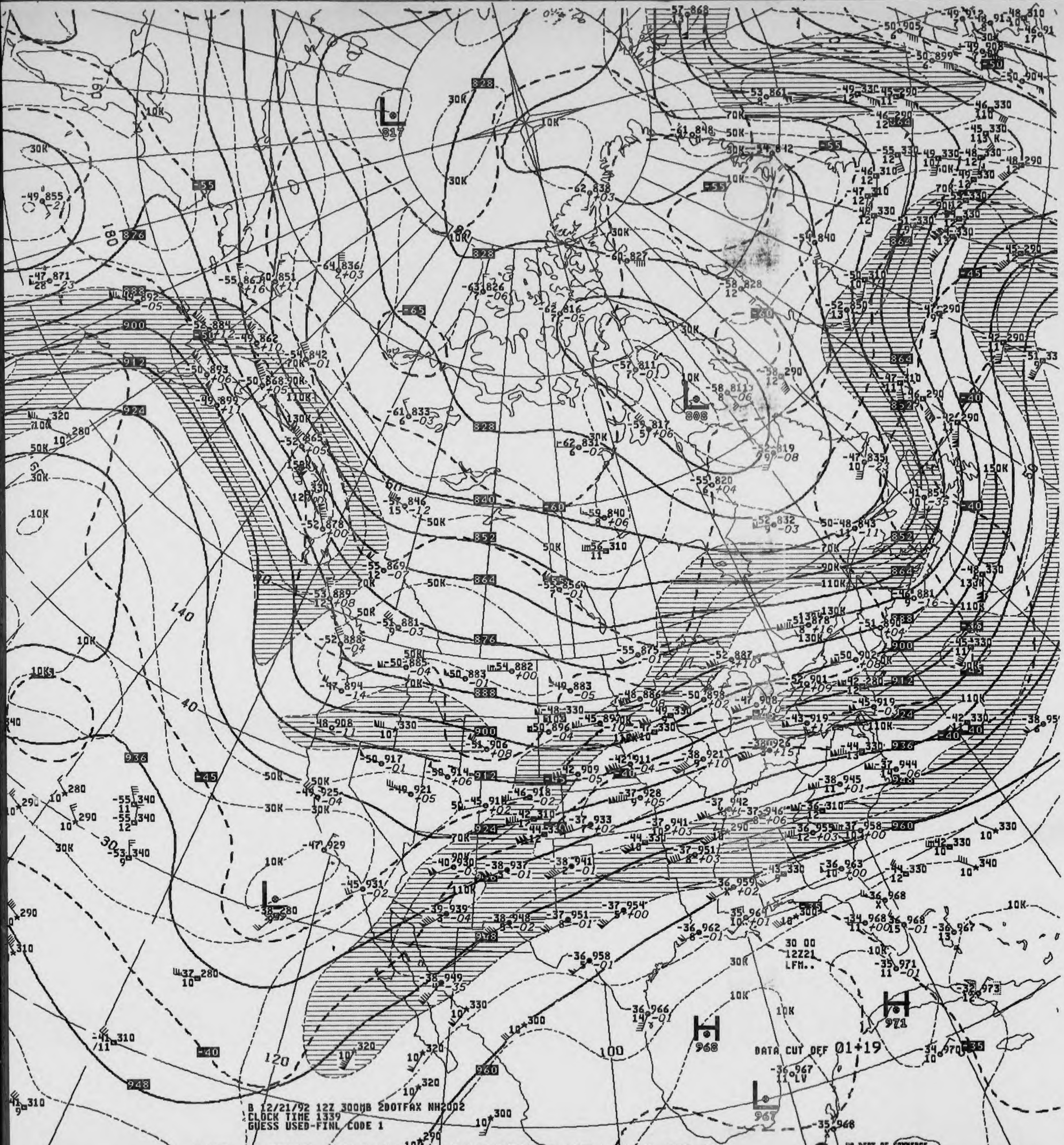
B 12/21/92 12Z 300MB 2DOTFAX NH2002
CLOCK TIME 1339
GUESS USED-FINL CODE 1
DATA CUT OFF 01+19
30 00
12Z21
LFM..
US DEPT OF COMMERCE
NOAA/NWS/NMC WASHINGTON

V438 .. 300MB ANALYSIS HEIGHTS/ISOTACHS 12Z MON 21 DEC 92

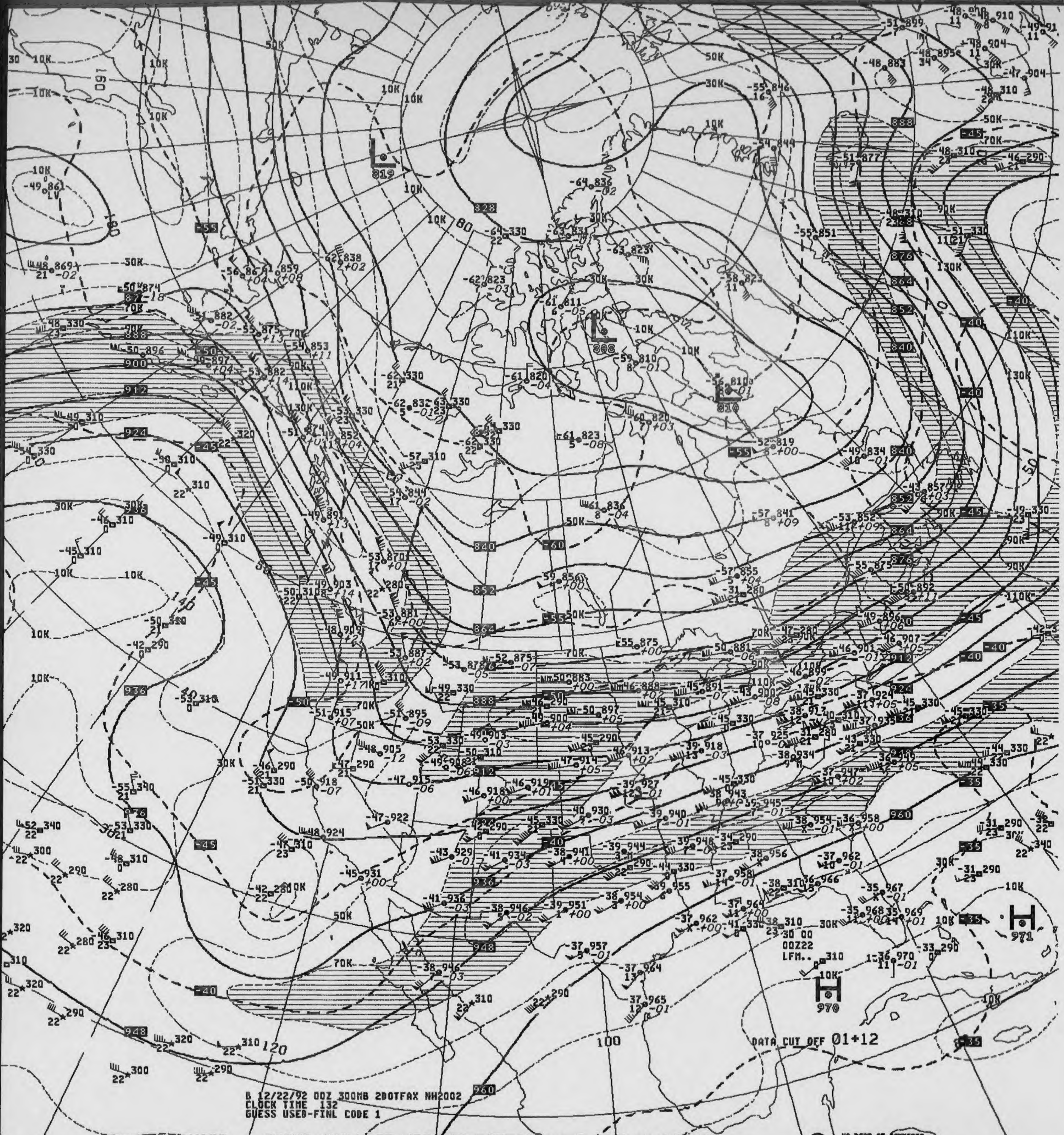
B 12/22/92 00Z 300MB 2DOTFAX NH2002
CLOCK TIME 132
GUESS USED-FINL CODE 1
DATA CUT OFF 01+12

V038 .. 300MB ANALYSIS HEIGHTS/ISOTACHS 00Z TUE 22 DEC 92

US DEPT OF COMMERCE
NOAA/NWS/NMC WASHINGTON

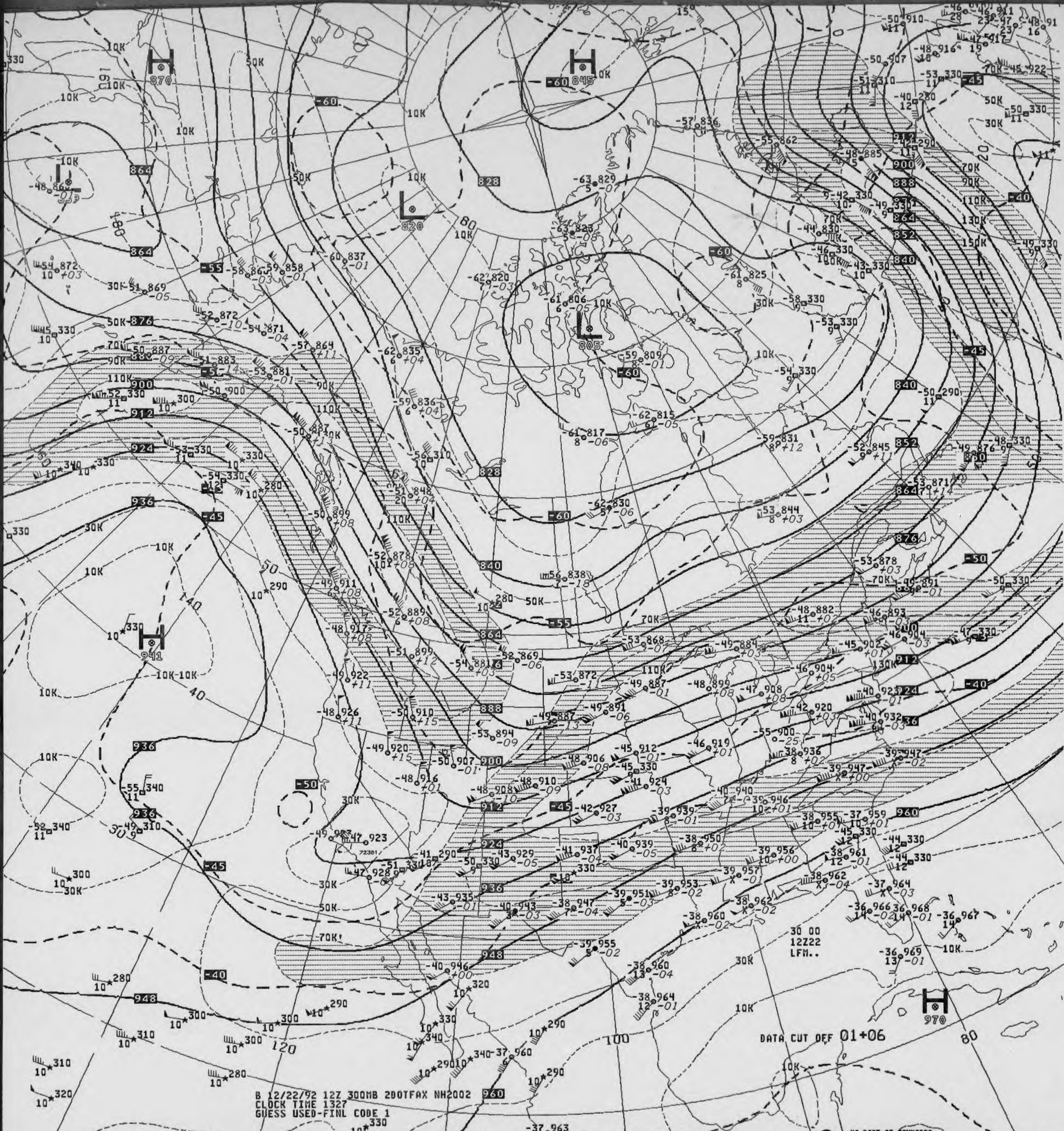
H 870
H 845
L 820
L 805
H 941
H 970
-60
-55
-50
-45
-40
864
828
840
852
876
888
900
912
924
936
948
960
10K
30K
50K
70K
90K
110K
130K
150K
30 00
12Z22
LFM..

B 12/22/92 12Z 300MB 200TFAX NH2002
CLOCK TIME 1327
GUESS USED-FINL CODE 1

DATA CUT OFF 01+06

V438 .. 300MB ANALYSIS HEIGHTS/ISOTACHS 12Z TUE 22 DEC 92

US DEPT OF COMMERCE
NOAA/NWS/NMC WASHINGTON

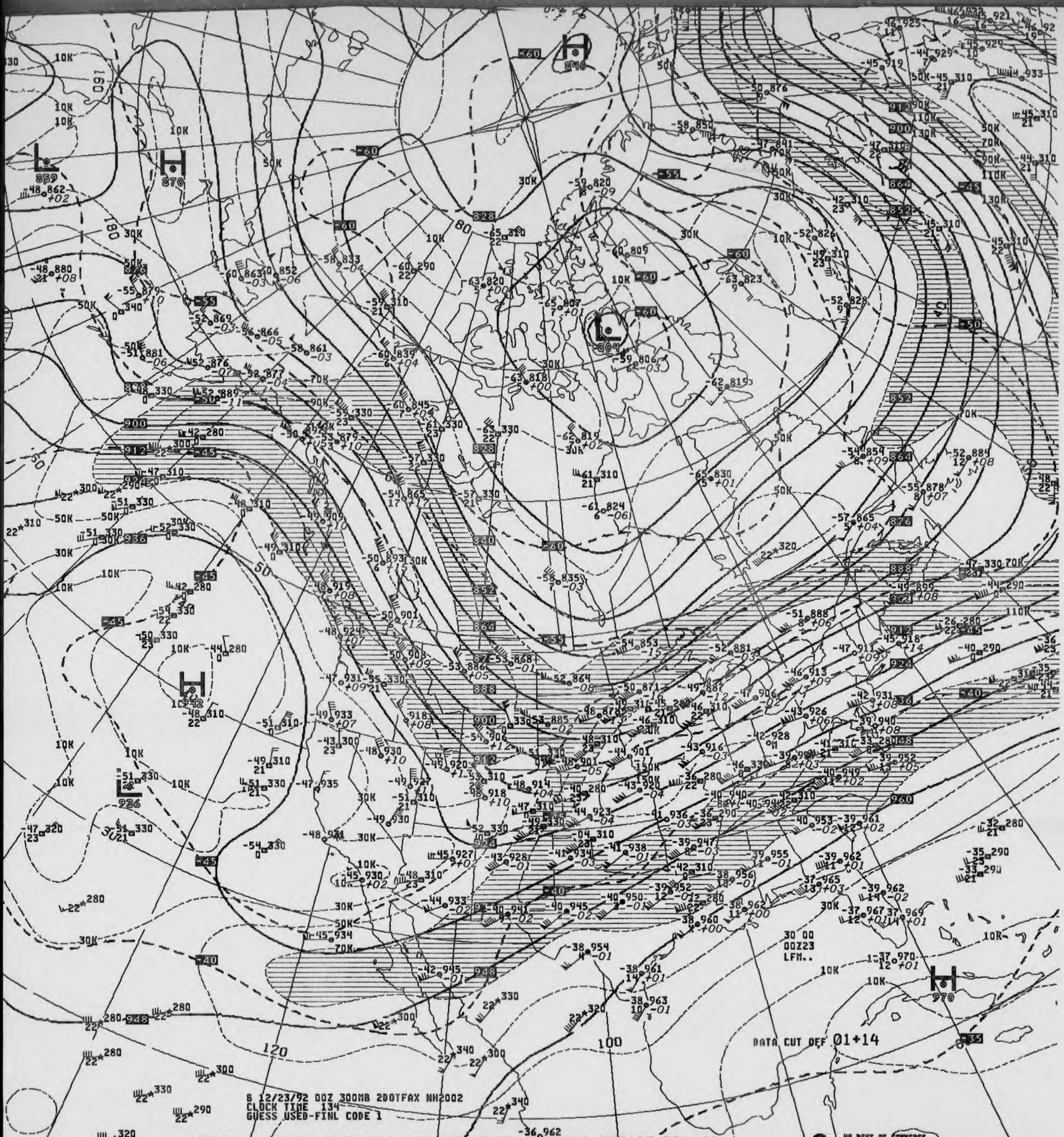

DATA CUT OFF 01+14
30 00
00Z23
LFM..
B 12/23/92 00Z 300MB 2DOTFAX NH2002
CLOCK TIME 134
GUESS USED-FINL CODE 1

V038 .. 300MB ANALYSIS HEIGHTS/ISOTACHS 00Z WED 23 DEC 92

US DEPT OF COMMERCE
NOAA/NWS/NMC WASHINGTON

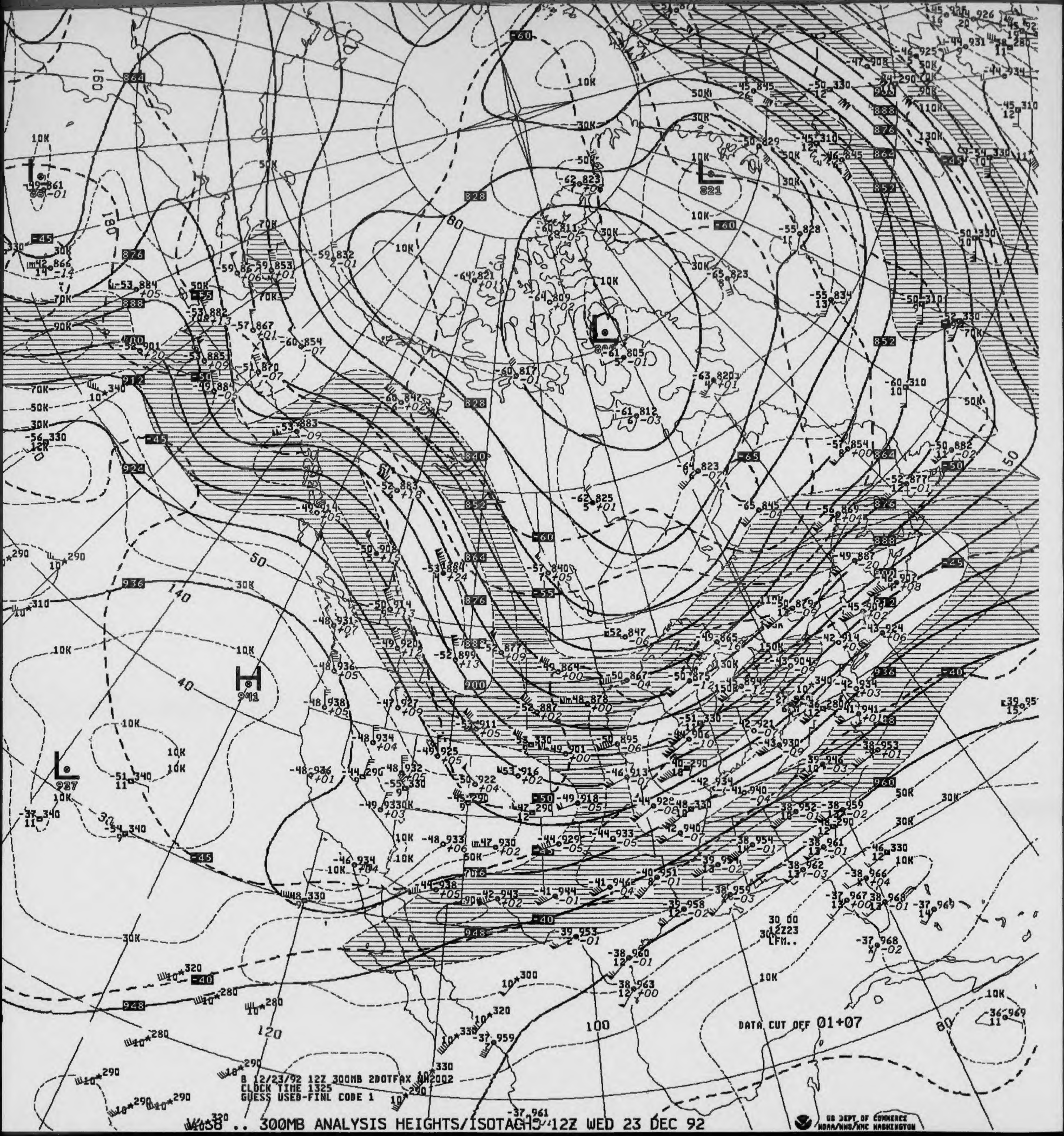

B 12/23/92 12Z 300MB 2DOTFAX NH2002
CLOCK TIME 1325
GUESS USED-FINL CODE 1
DATA CUT OFF 01+07
30 00
12Z23
LFM..
H
941
L
927
L
821
L
861
US DEPT OF COMMERCE
NOAA/NWS/NMC WASHINGTON

W038 .. 300MB ANALYSIS HEIGHTS/ISOTACHS 12Z WED 23 DEC 92

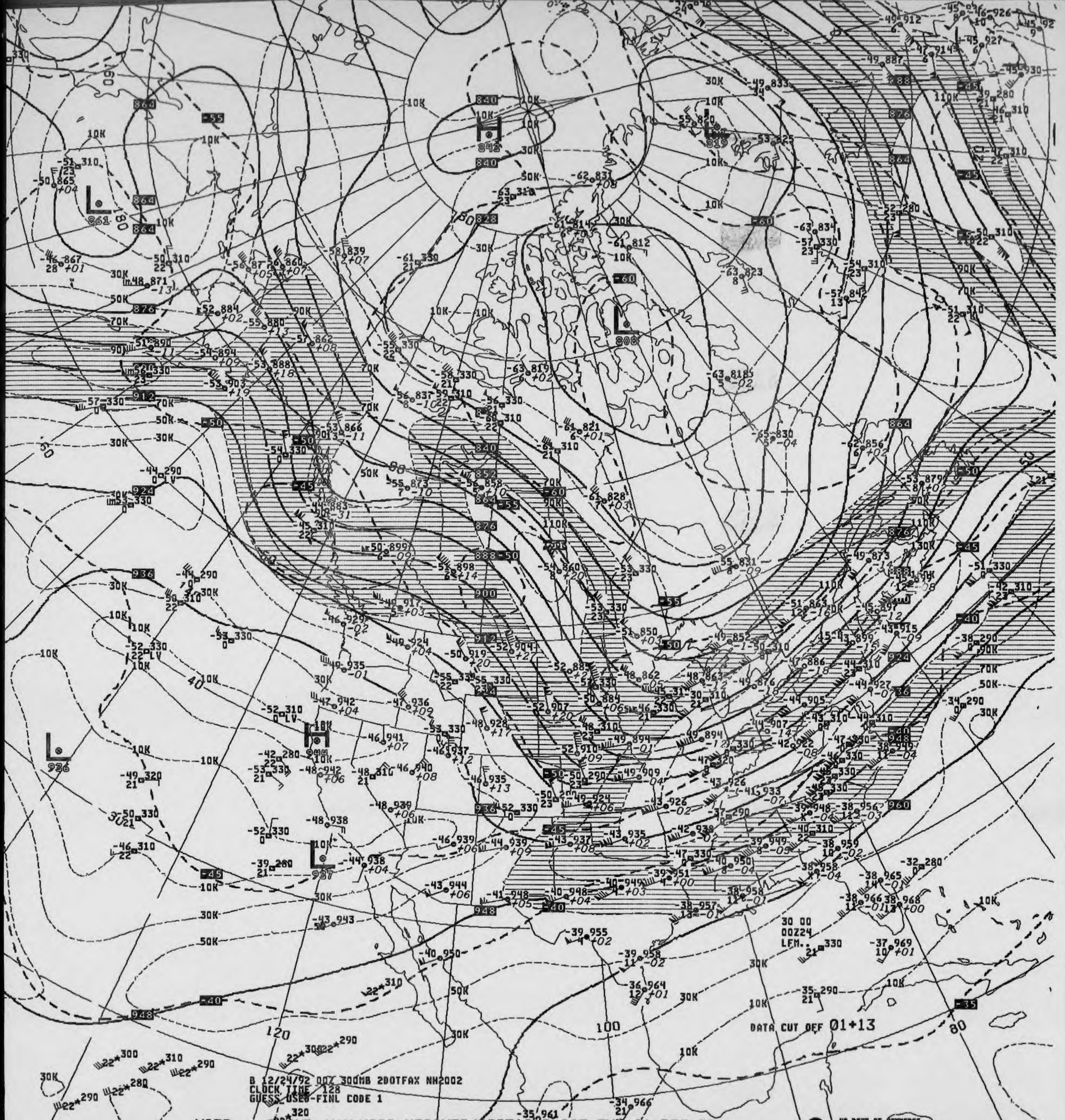
DATA CUT OFF 01+13
30 00
00Z24
LFM.

B 12/24/92 00Z 300MB 2DOTFAX NH2002
CLOCK TIME 128
GUESS USED-FINL CODE 1

V038 .. 300MB ANALYSIS HEIGHTS/ISOTACHS 00Z THU 24 DEC 92

US DEPT OF COMMERCE
NOAA/NWS/NMC WASHINGTON

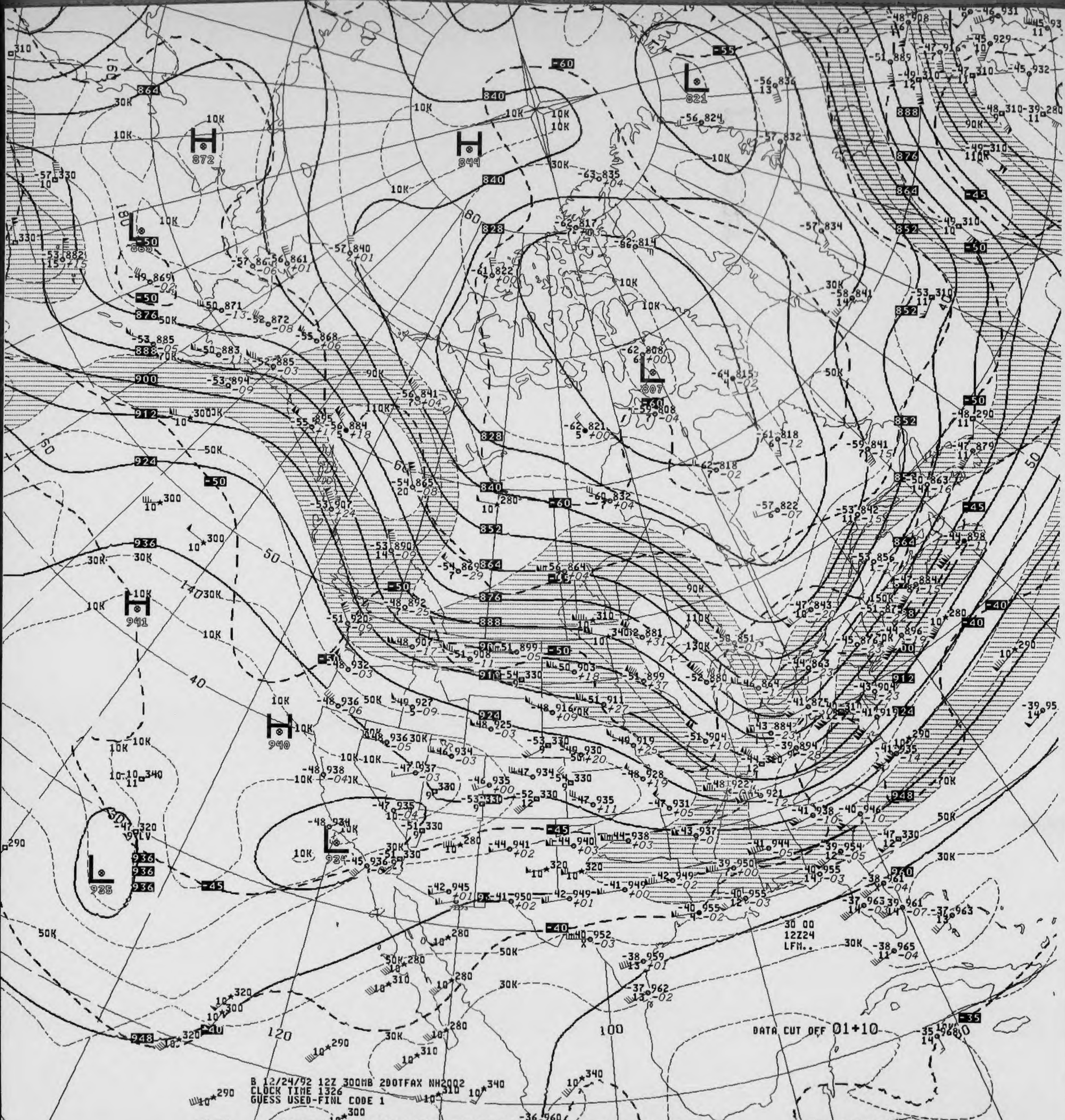
B 12/24/92 12Z 300MB 200TFAX NH2002
CLOCK TIME 1326
GUESS USED-FINL CODE 1
DATA CUT OFF 01+10
30 00
12Z24
LFM..
H 872
H 844
H 941
H 940
L 821
L 807
L 934
L 935
864
876
888
900
912
924
936
948
840
828
852
960
-60
-55
-50
-45
-40
-35
10K
30K
50K
70K
90K
110K
130K
150K
40
50
60
80
100
120
140
160
180

V438 .. 300MB ANALYSIS HEIGHTS/ISOTACHS 12Z THU 24 DEC 92

US DEPT OF COMMERCE
NOAA/NWS/NMC WASHINGTON

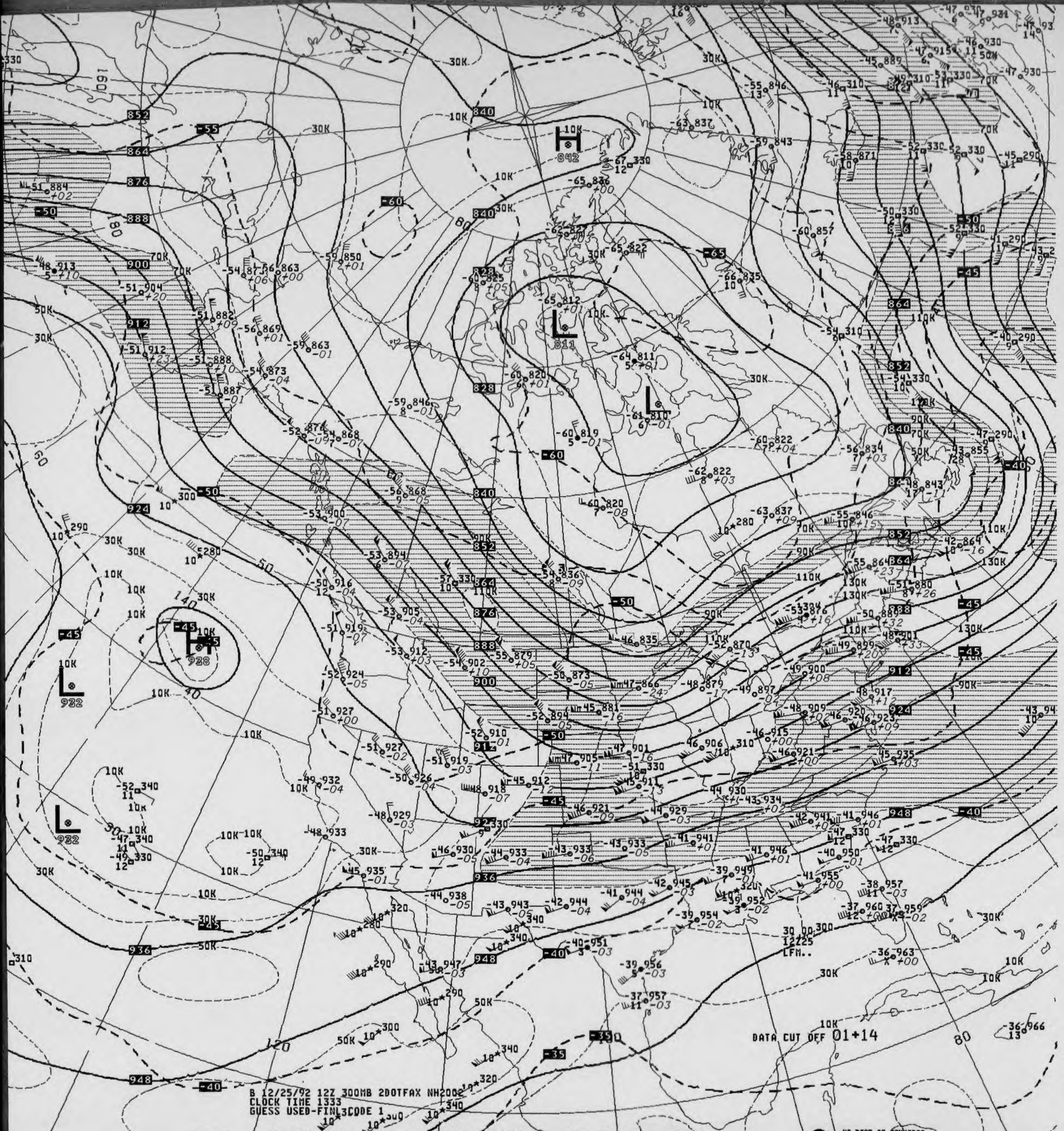
B 12/25/92 12Z 300MB 2DOTFAX NH2002
CLOCK TIME 1333
GUESS USED-FINL3CODE 1
DATA CUT OFF 01+14
US DEPT OF COMMERCE
NOAA/NWS/NMC WASHINGTON
H 842
L 811
L 810
L 932
L 932
H 938
840
852
864
876
888
900
912
924
936
948
-35
-40
-45
-50
-55
-60
-65
10K
30K
50K
70K
90K
110K
130K

V438 .. 300MB ANALYSIS HEIGHTS/ISOTACHS 12Z FRI 25 DEC 92

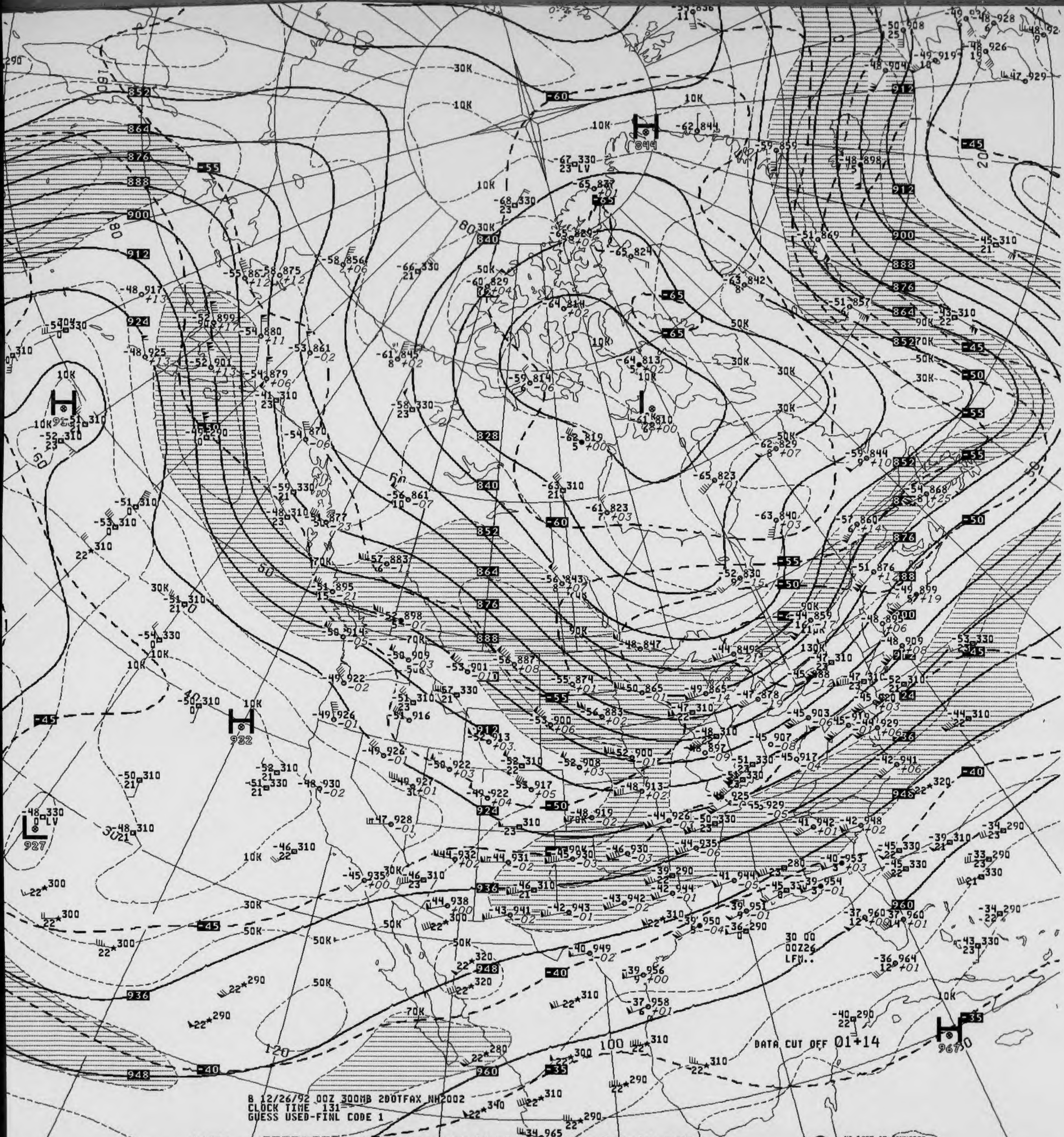
B 12/26/92 00Z 300MB 200TFAX NH2002
CLOCK TIME 131
GUESS USED-FINL CODE 1
DATA CUT OFF 01+14
30 00
00Z26
LFM..
852
864
876
888
900
912
924
936
948
960
828
840
-35
-40
-45
-50
-55
-60
-65
10K
30K
50K
70K
90K
130K
H
L
844
932
927
967
80
60
50
40
100
120
20
180

V038 .. 300MB ANALYSIS HEIGHTS/ISOTACHS 00Z SAT 26 DEC 92

US DEPT OF COMMERCE
NOAA/NWS/NMC WASHINGTON

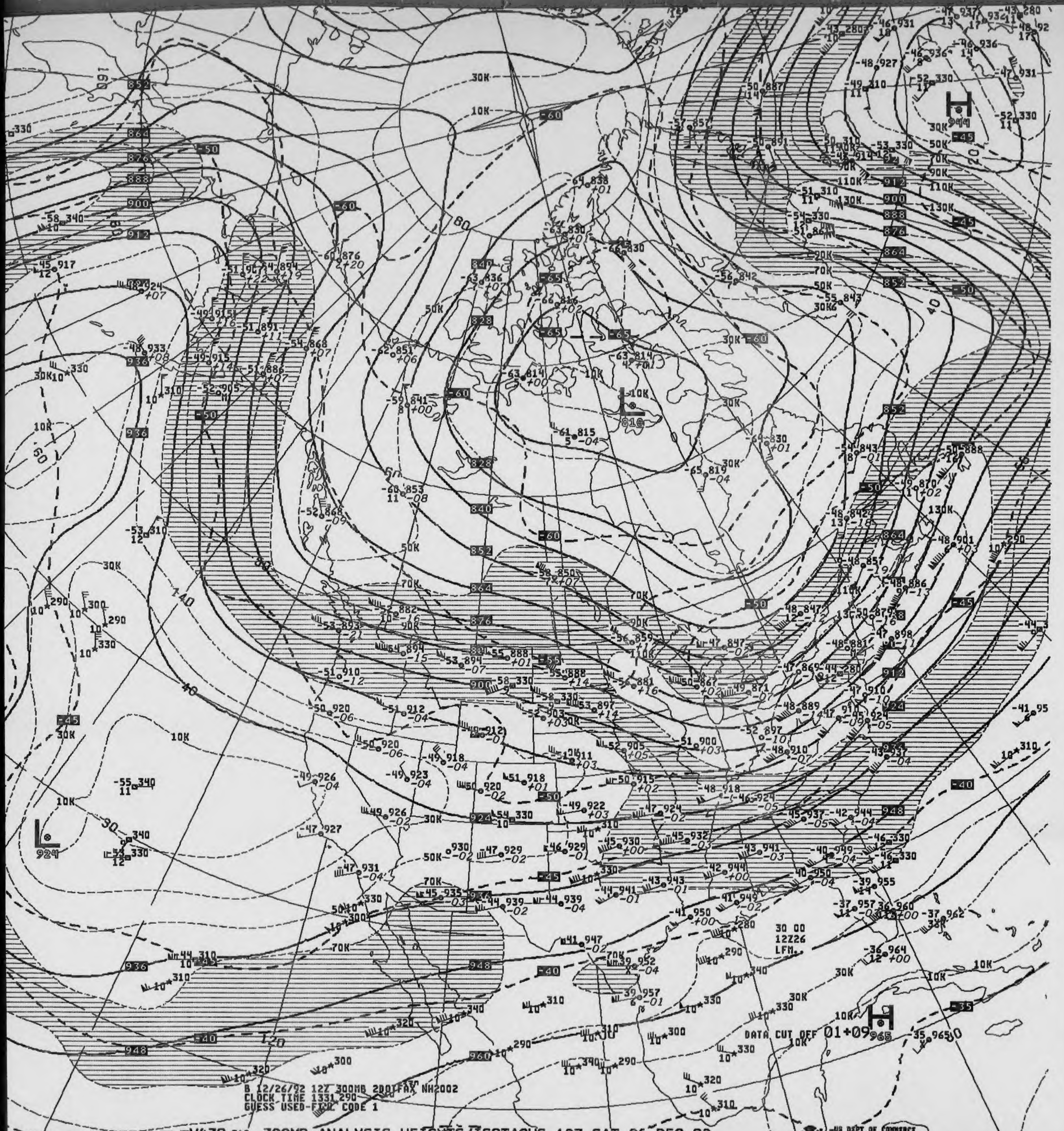

B 12/26/92 12Z 300MB 2001FAX NH2002
CLOCK TIME 1331 290
GUESS USED-FGL CODE 1
DATA CUT OFF 01+09
30 00
12Z26
LFM
L
810
L
924
H
944
H
965
US DEPT OF COMMERCE
NOAA/NWS/NMC WASHINGTON

V438 310 300MB ANALYSIS HEIGHTS/ISOTACHS 12Z SAT 26 DEC 92

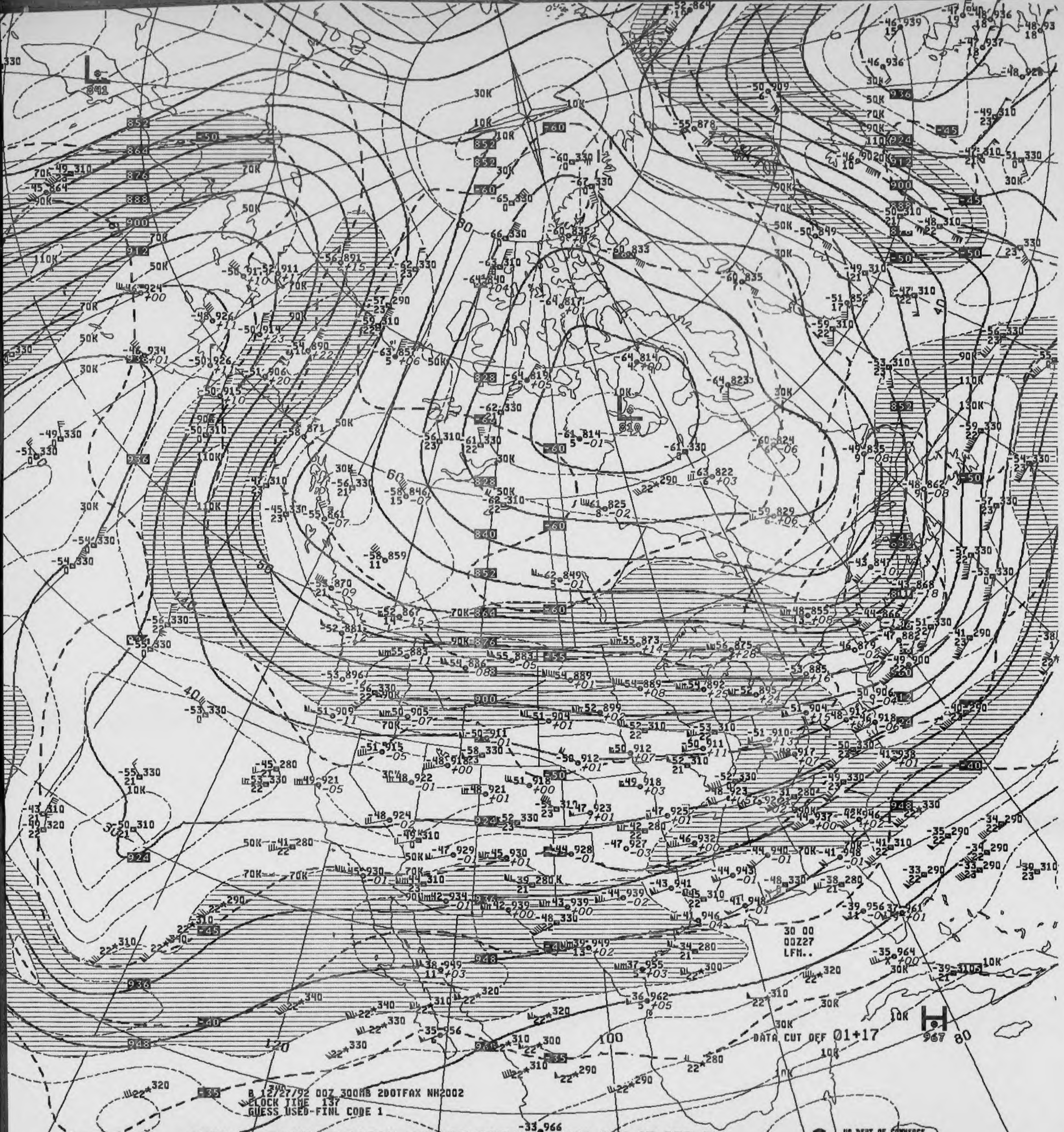
DATA CUT OFF 01+17
30 00
00Z27
LFM..
B 12/27/92 00Z 300MB 2DOTFAX NH2002
CLOCK TIME 137
GUESS USED-FINL CODE 1

V038 .. 300MB ANALYSIS HEIGHTS/ISOTACHS 00Z SUN 27 DEC 92

US DEPT OF COMMERCE
NOAA/NWS/NMC WASHINGTON

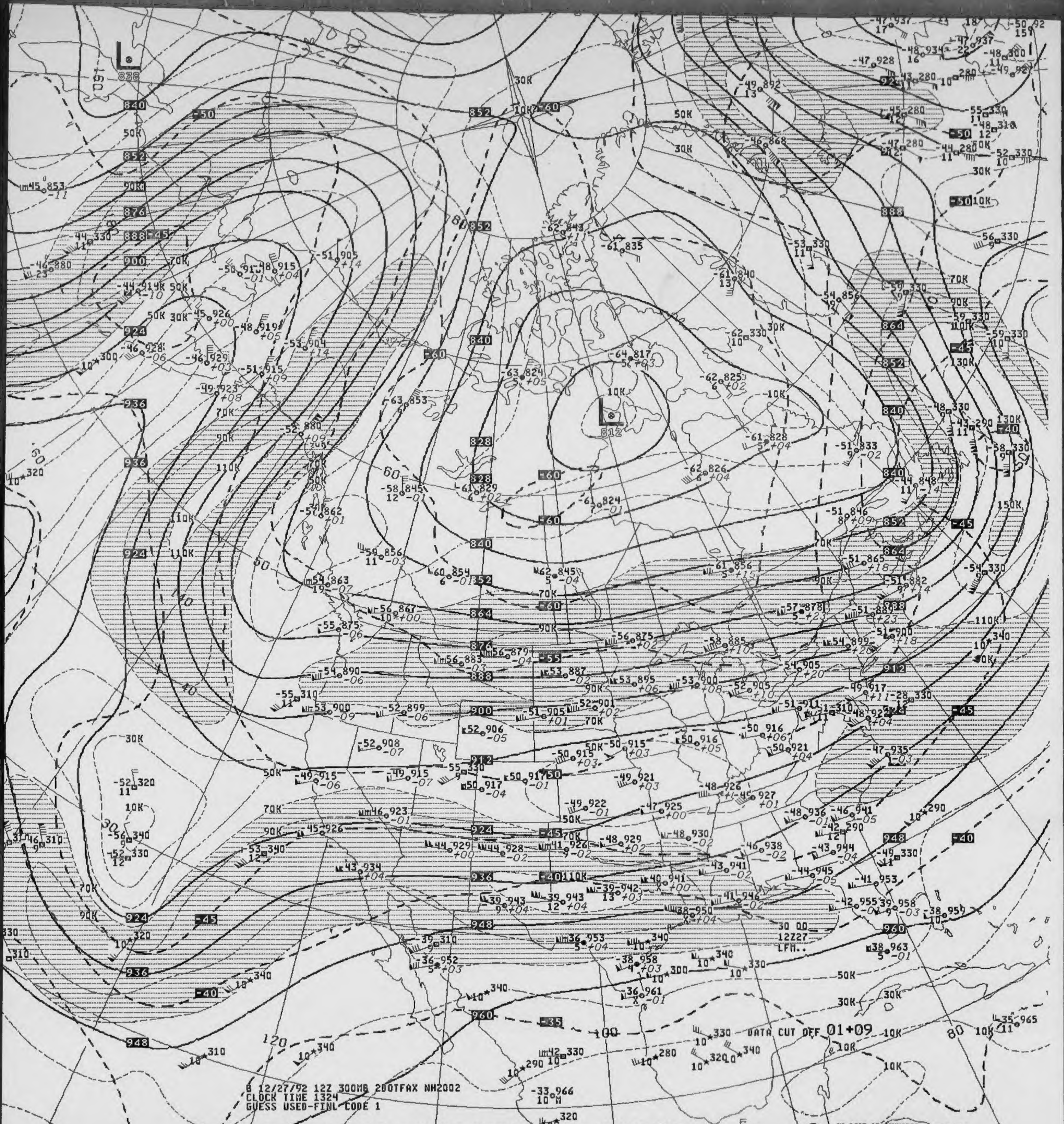
30 00
12Z27
LFM..
DATA CUT OFF 01+09
838
812

B 12/27/92 12Z 300MB 2DOTFAX NH2002
CLOCK TIME 1324
GUESS USED-FINL CODE 1

V438 .. 300MB ANALYSIS HEIGHTS/ISOTACHS 12Z SUN 27 DEC 92

US DEPT OF COMMERCE
NOAA/NWS/NMC WASHINGTON

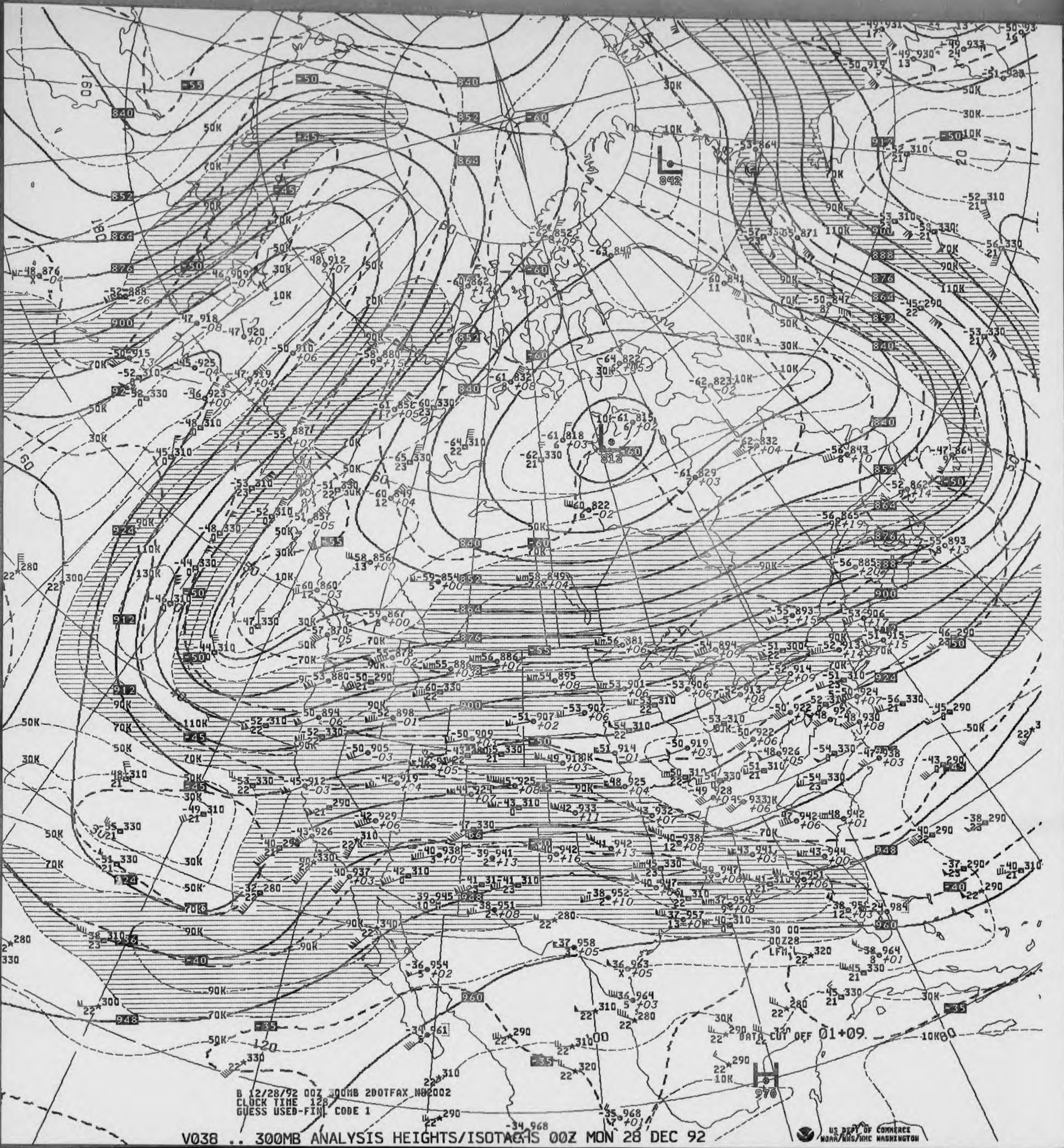

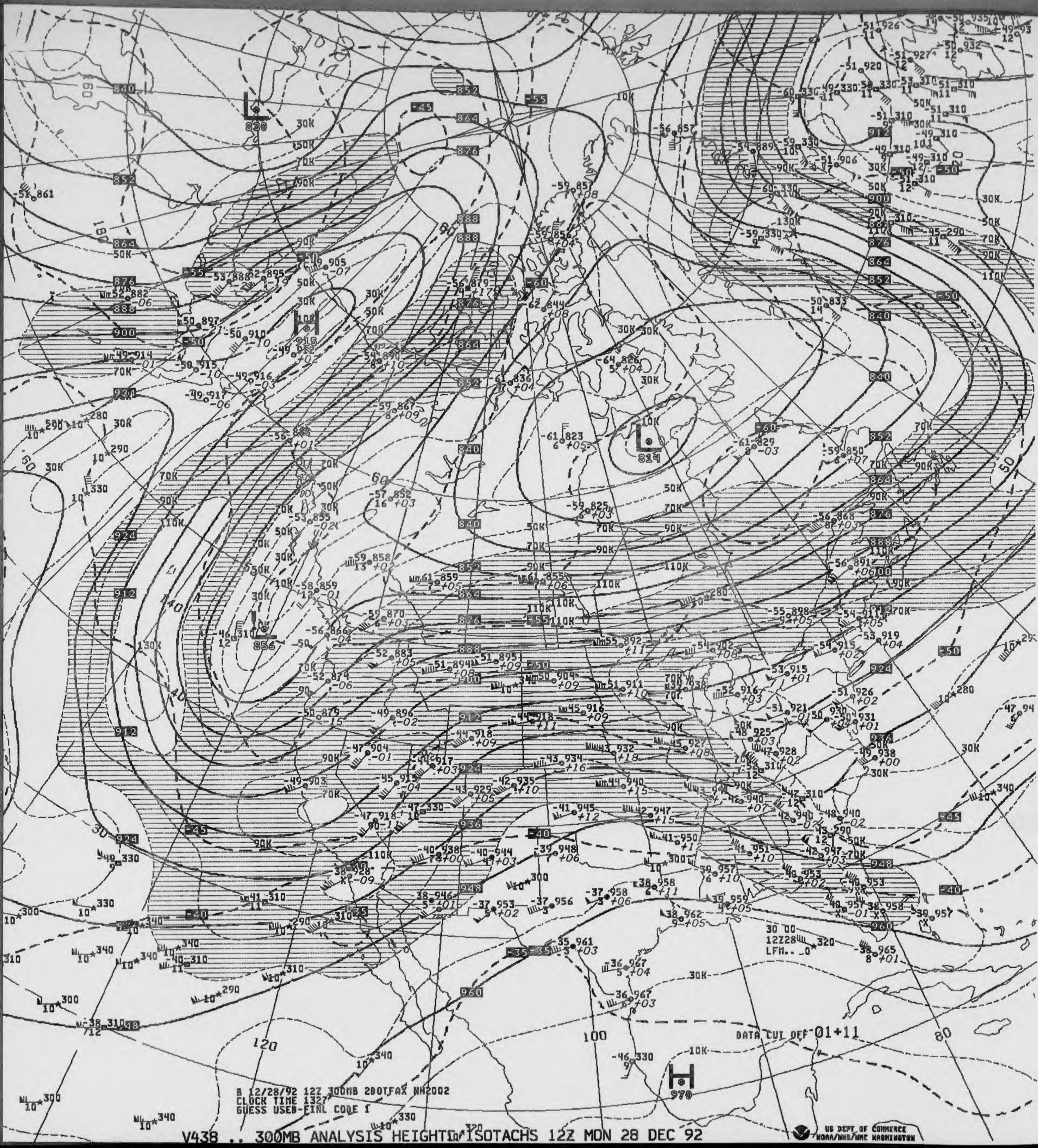

L
820
H
915
L
814
L
856
H
970
840
852
864
876
888
900
912
924
936
948
960
-45
-50
-55
-60
-40
-35
30K
50K
70K
90K
110K
130K
10K
180
160
140
120
100
80
60
50
40
30
DATA CUT OFF 01+11
30 00
12Z28
LFM.. 0
US DEPT OF COMMERCE
NOAA/NWS/NMC WASHINGTON

B 12/28/92 12Z 300MB 2DOTFAX NH2002
CLOCK TIME 1327
GUESS USED-FINL CODE 1

V438 .. 300MB ANALYSIS HEIGHTS/ISOTACHS 12Z MON 28 DEC 92

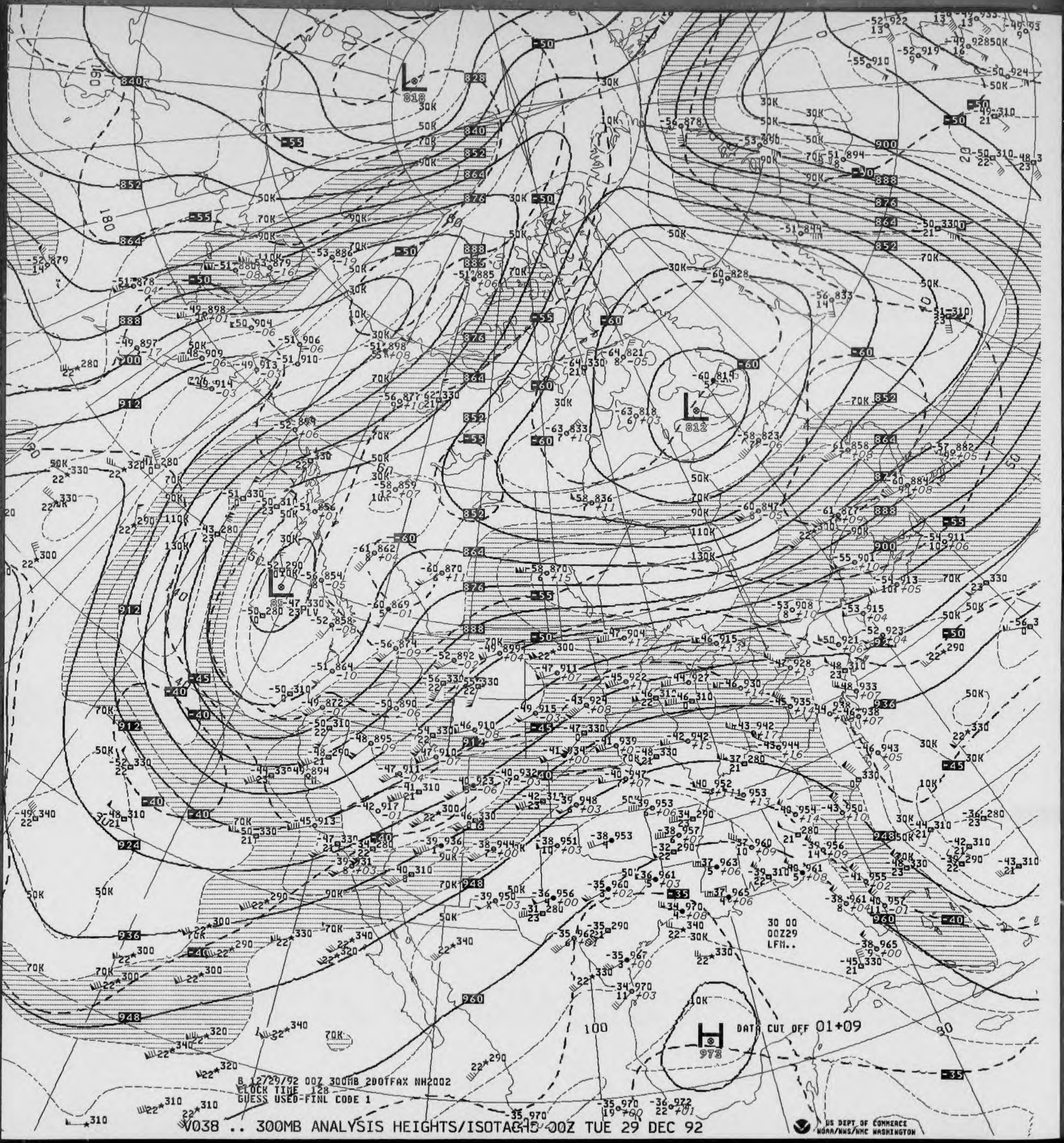
DATA CUT OFF 01+09
30 00
00Z29
LFM..
US DEPT OF COMMERCE
NOAA/NWS/NMC WASHINGTON

B 12/29/92 00Z 300MB 200TFAX NH2002
CLOCK TIME 128
GUESS USED-FINL CODE 1

V038 .. 300MB ANALYSIS HEIGHTS/ISOTACHS 00Z TUE 29 DEC 92

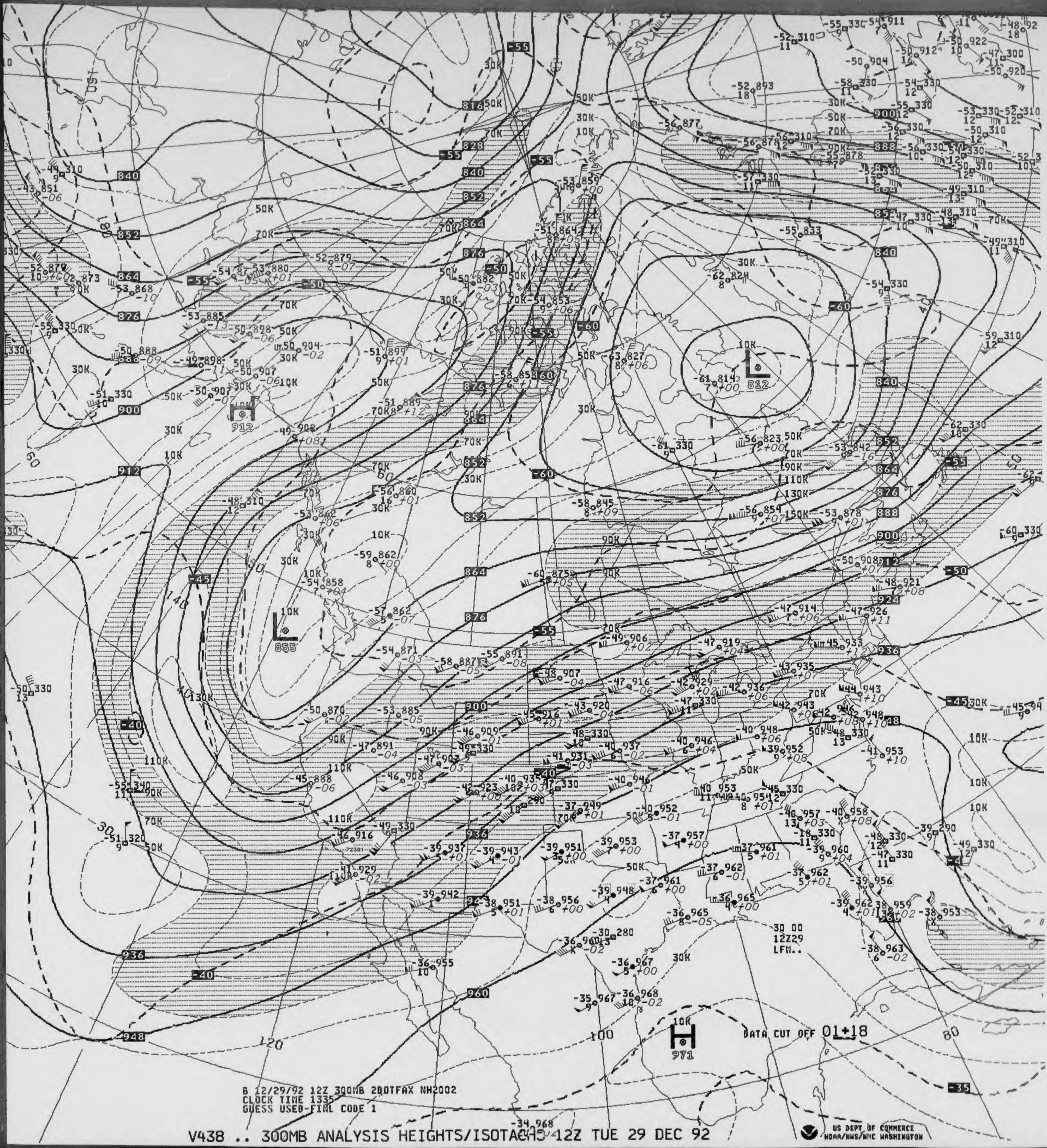

B 12/29/92 12Z 300MB 2DOTFAX NH2002
CLOCK TIME 1335
GUESS USED-FINL CODE 1
DATA CUT OFF 01+18
30 00
12Z29
LFM..
H 912
L 855
L 812
H 971
816
828
840
852
864
876
888
900
912
924
936
948
960
-35
-40
-45
-50
-55
-60
10K
30K
50K
70K
90K
110K
130K
150K
60
80
100
120
140
160
180
US DEPT OF COMMERCE
NOAA/NWS/NMC WASHINGTON

V438 .. 300MB ANALYSIS HEIGHTS/ISOTACHS 12Z TUE 29 DEC 92

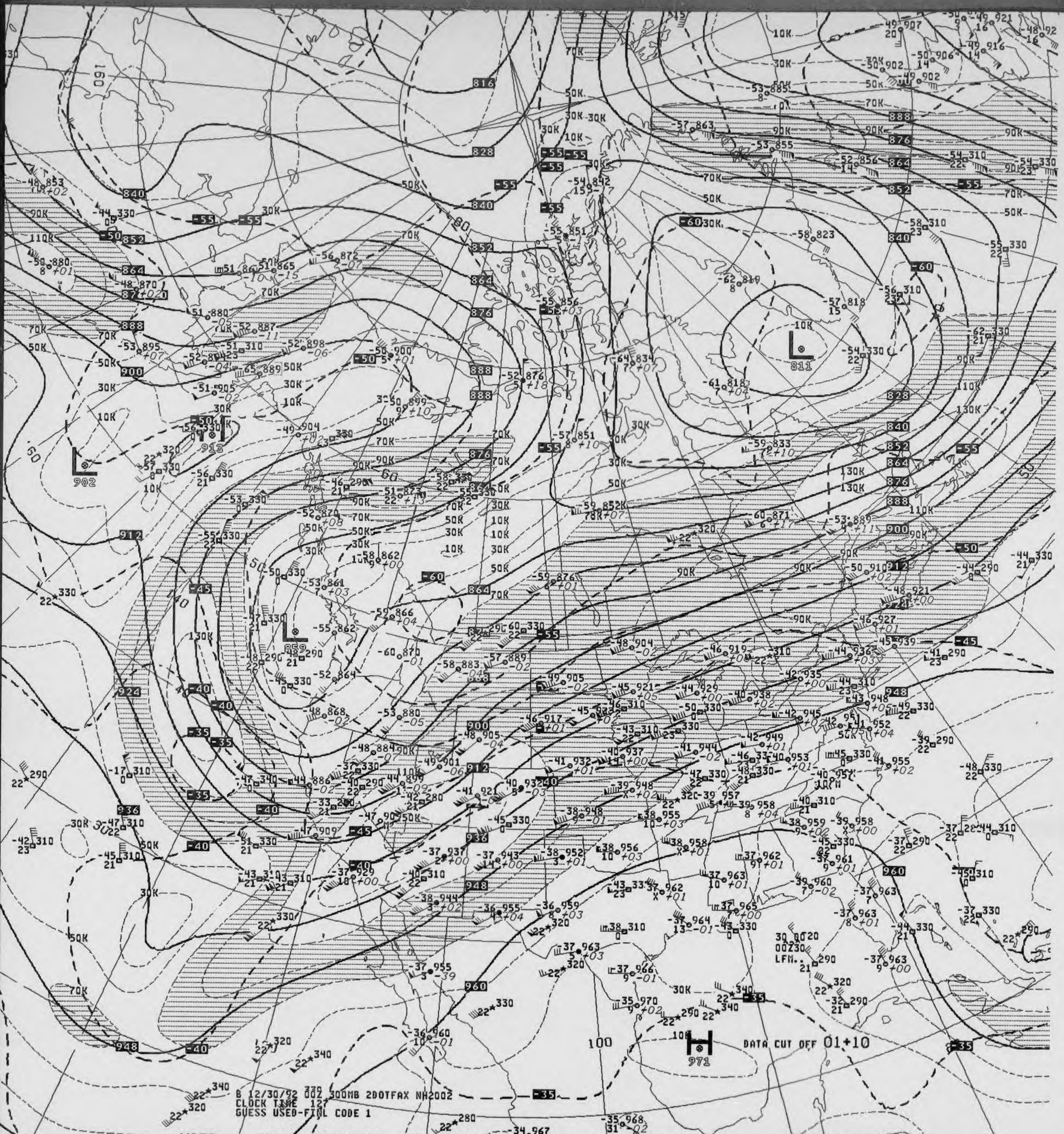
B 12/30/92 00Z 300MB 2DOTFAX NH2002
CLOCK TIME 12?
GUESS USED-FINL CODE 1
DATA CUT OFF 01+10
30 00Z 20
00Z30
LFM..
US DEPT OF COMMERCE
NOAA/NWS/NMC WASHINGTON

V038 .. 300MB ANALYSIS HEIGHTS/ISOTACHS 00Z WED 30 DEC 92

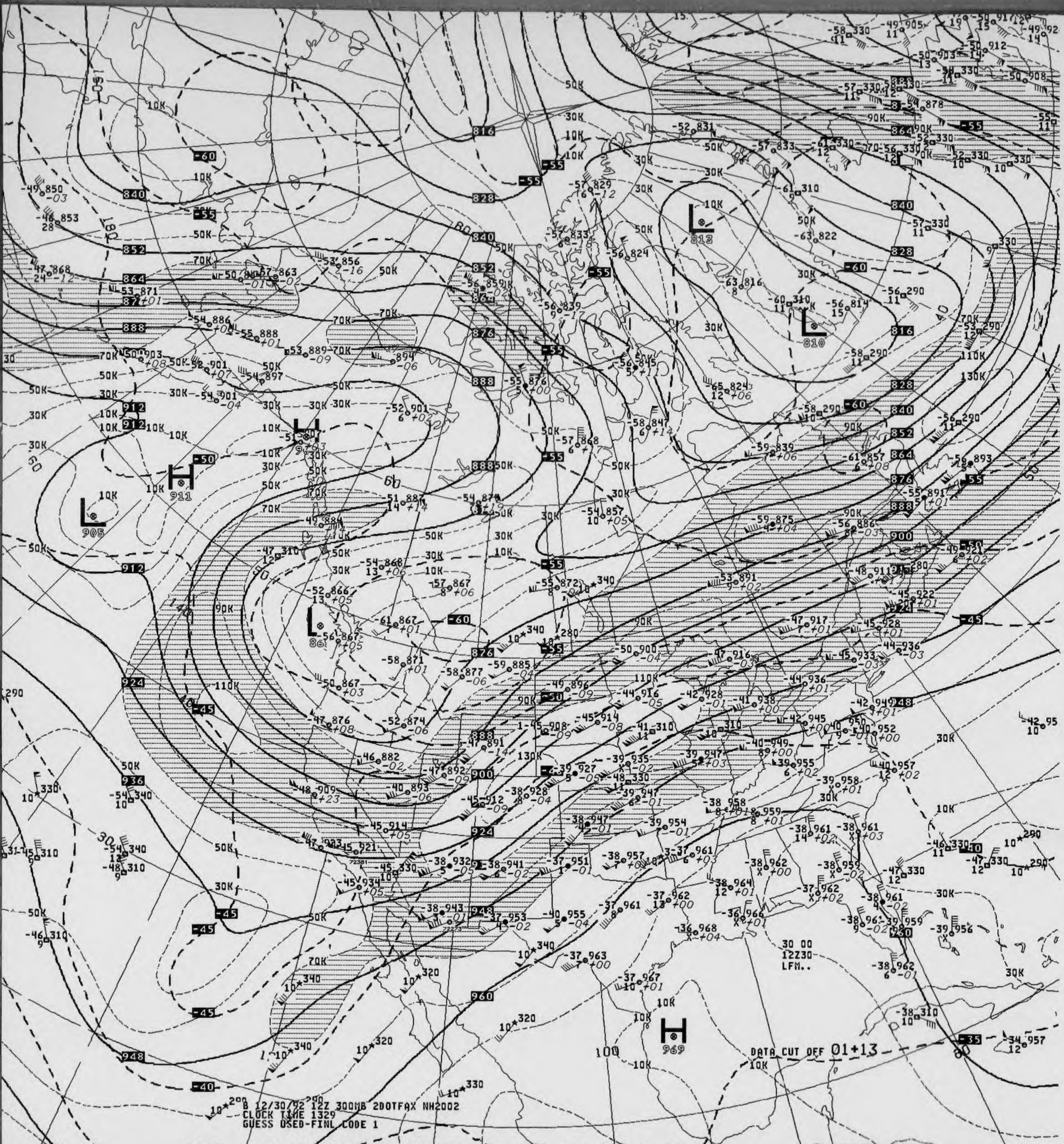
B 12/30/92 12Z 300MB 2DOTFAX NH2002
CLOCK TIME 1329
GUESS USED-FINL CODE 1
DATA CUT OFF 01+13
30 00
12Z30
LFM..
H 911
H 969
L 905
L 812
L 810
US DEPT OF COMMERCE
NOAA/NWS/NMC WASHINGTON

V438 .. 300MB ANALYSIS HEIGHTS/ISOTACHS 12Z WED 30 DEC 92

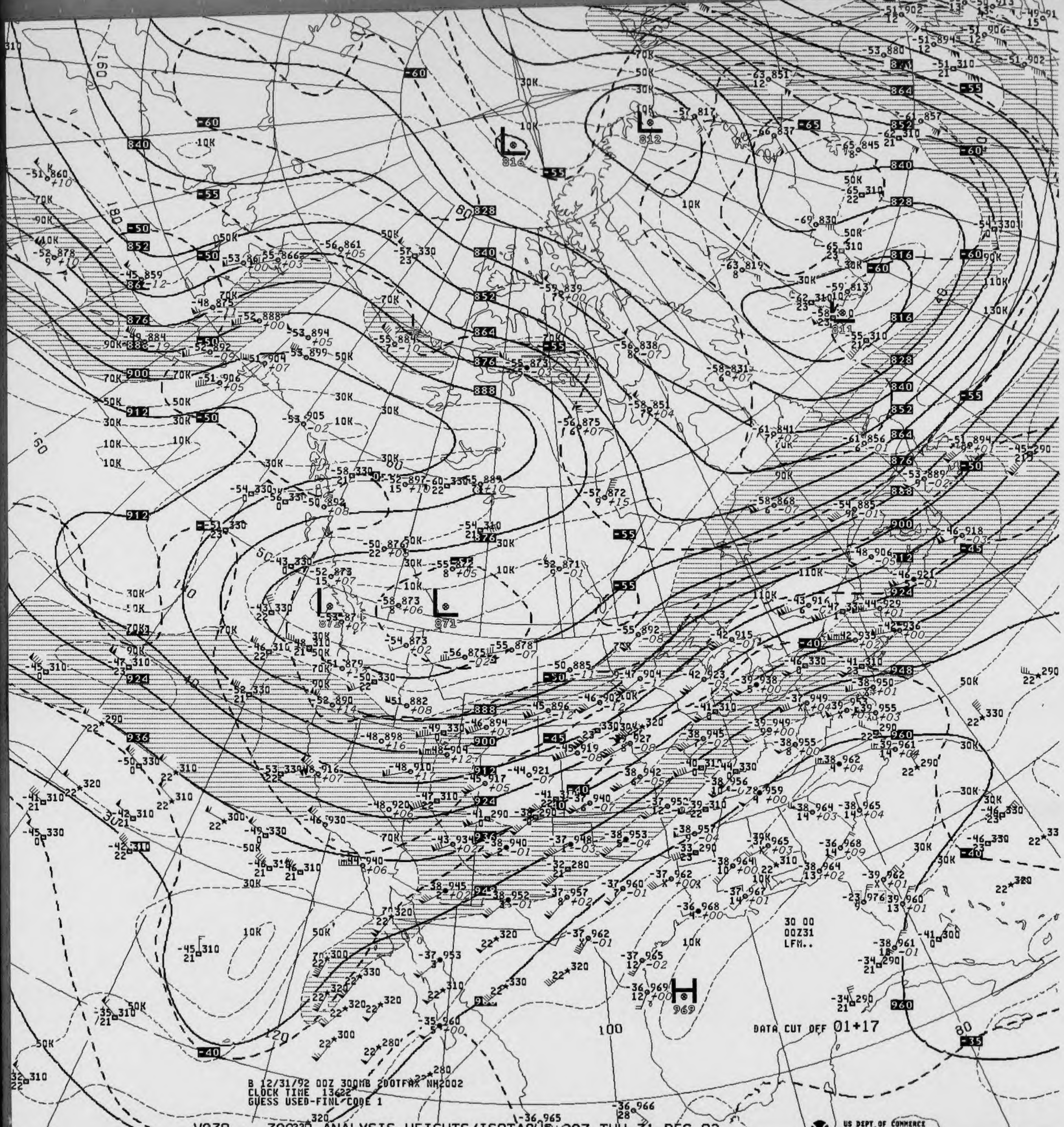
B 12/31/92 00Z 300MB 2DOTFAX NH2002
CLOCK TIME 1362Z
GUESS USED-FINL CODE 1
DATA CUT OFF 01+17
30 00
00Z31
LFM..
US DEPT OF COMMERCE
NOAA/NWS/NMC WASHINGTON

V038 .. 300MB ANALYSIS HEIGHTS/ISOTACHS 00Z THU 31 DEC 92

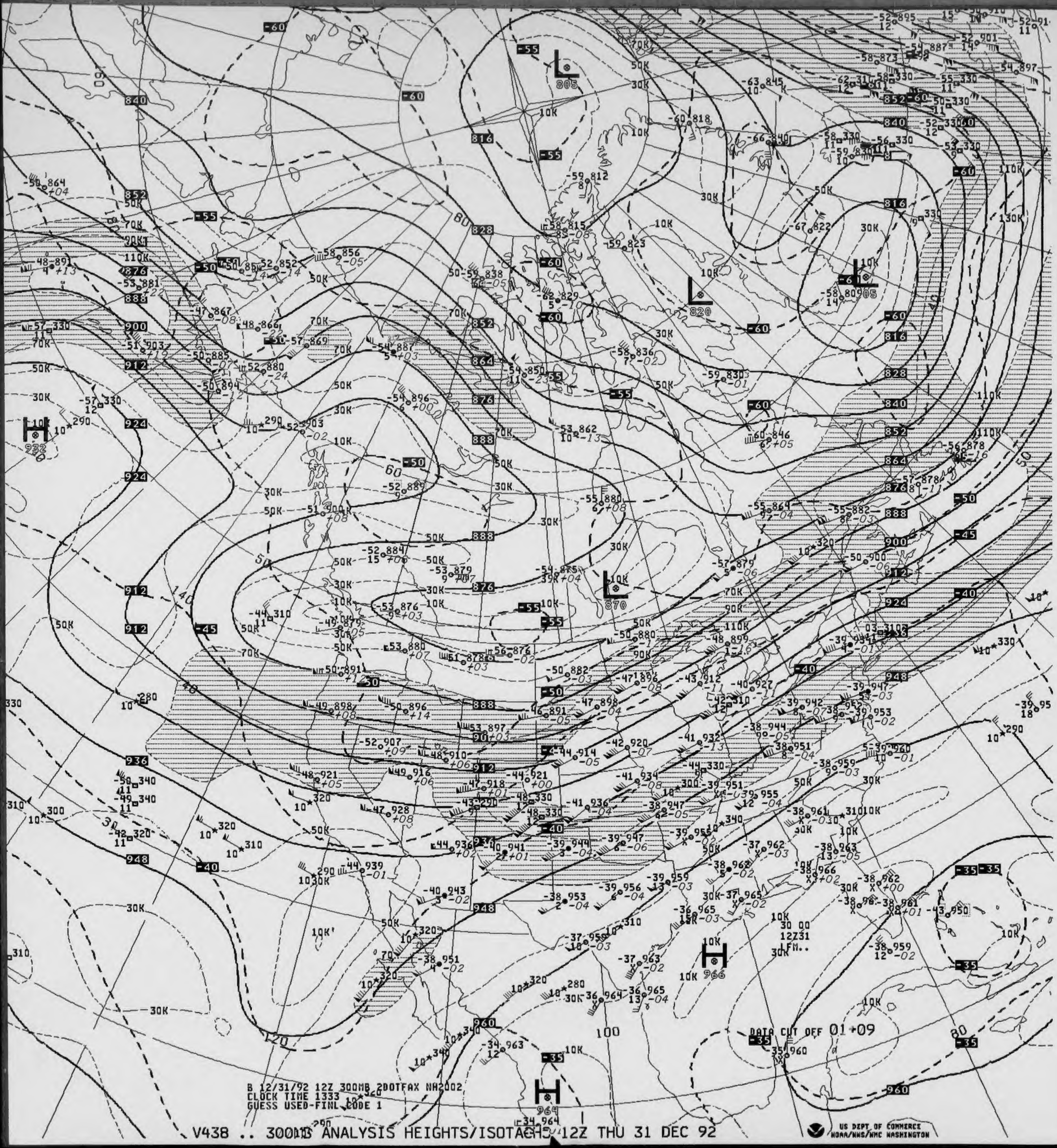
B 12/31/92 12Z 300MB 2DOTFAX NH2002
CLOCK TIME 1333
GUESS USED-FINL CODE 1
DATA CUT OFF 01+09
30 00
12Z31
LFM..
L 805
L 820
L 905
L 870
H 932
H 966
H 964
816
828
840
852
864
876
888
900
912
924
936
948
960
-60
-55
-50
-45
-40
-35
10K
30K
50K
70K
90K
110K
130K
US DEPT OF COMMERCE
NOAA/NWS/NMC WASHINGTON

V438 .. 300MB ANALYSIS HEIGHTS/ISOTACHS 12Z THU 31 DEC 92

OAA Form 48 - 364A
ev. 8- 83)

U.S. Department of Commerce
National Oceanic and Atmospheric Administration
National Environmental Satellite, Data, and Information Serv
National Climatic Data Center

250 MB CONSTANT PRESSURE CHARTS

NORTH AMERICAN NMC

ALL RECORDS ARE THE BEST AVAILABLE FOR FILMING.

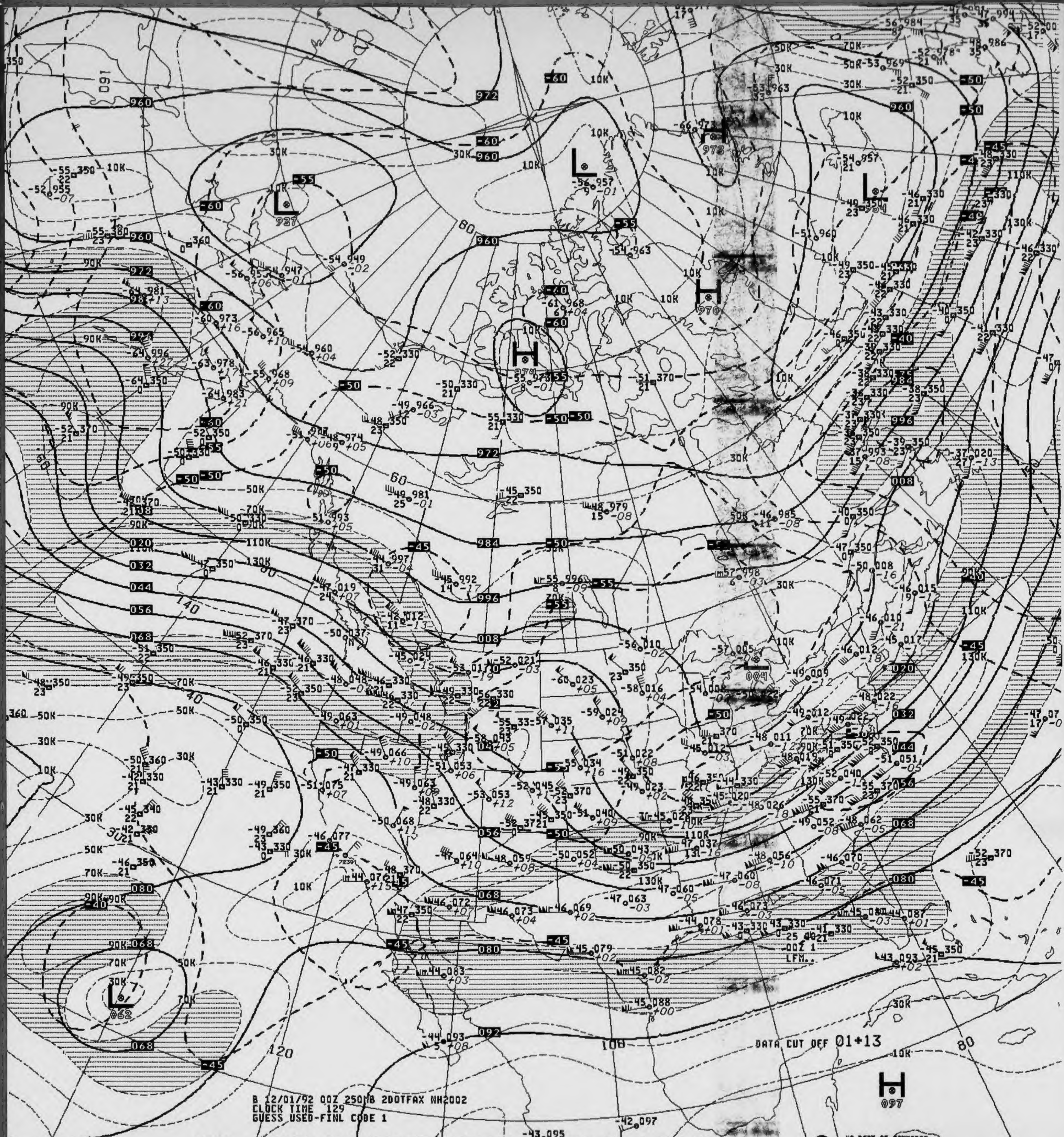
B 12/01/92 00Z 250MB 2DOTFAX NH2002
CLOCK TIME 129
GUESS USED-FINL CODE 1
DATA CUT OFF 01+13
US DEPT OF COMMERCE
NOAA/NWS/NMC WASHINGTON

V041 .. 250MB ANALYSIS HEIGHTS/ISOTACHS 00Z TUE 1 DEC 92

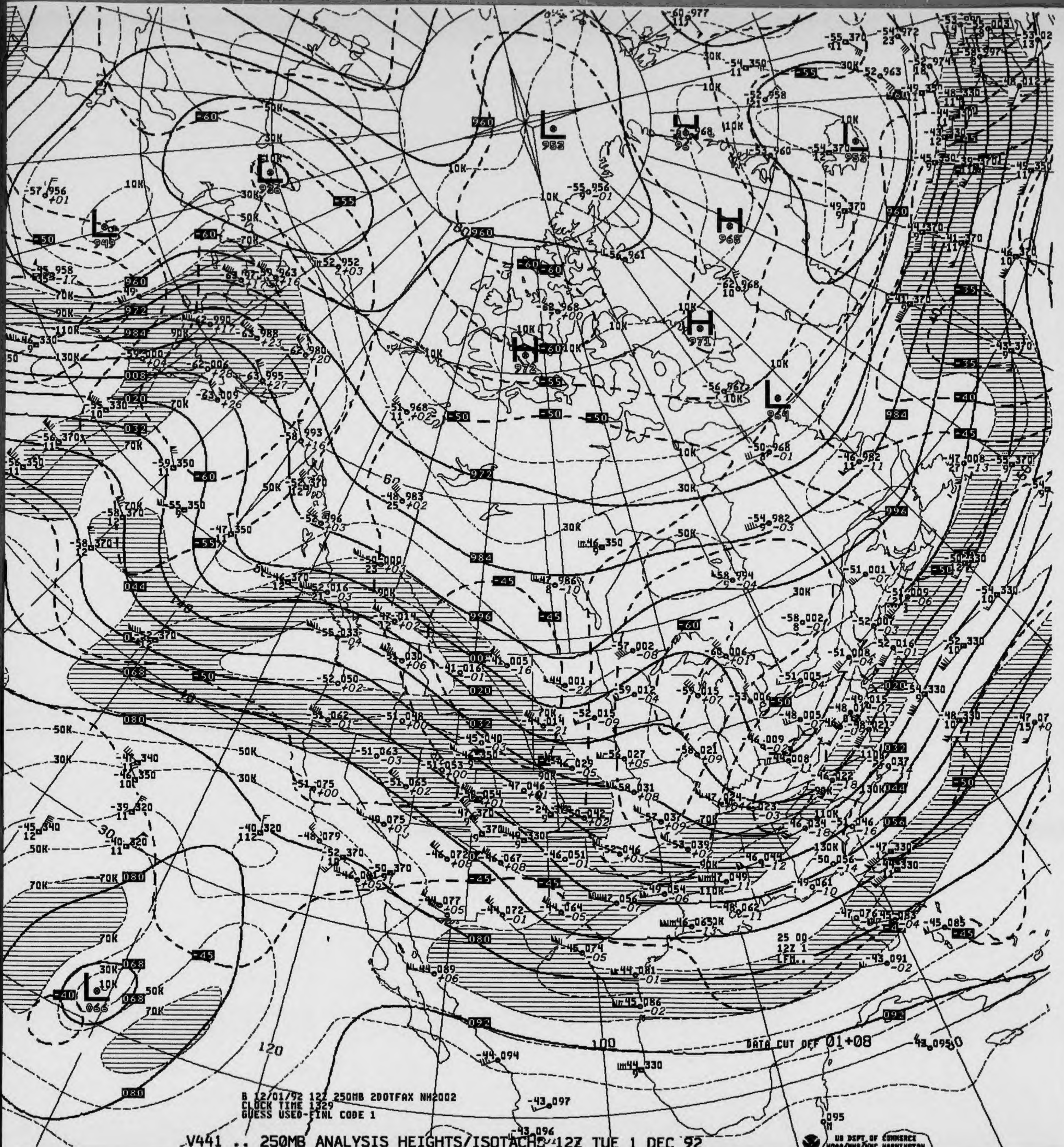
DATA CUT OFF 01+08
25 00
12Z 1
LFH..

B 12/01/92 12Z 250MB 2DOTFAX NH2002
CLOCK TIME 1329
GUESS USED-FINL CODE 1

V441 .. 250MB ANALYSIS HEIGHTS/ISOTACHS 12Z TUE 1 DEC 92

US DEPT OF COMMERCE
NOAA/NWS/NMC WASHINGTON

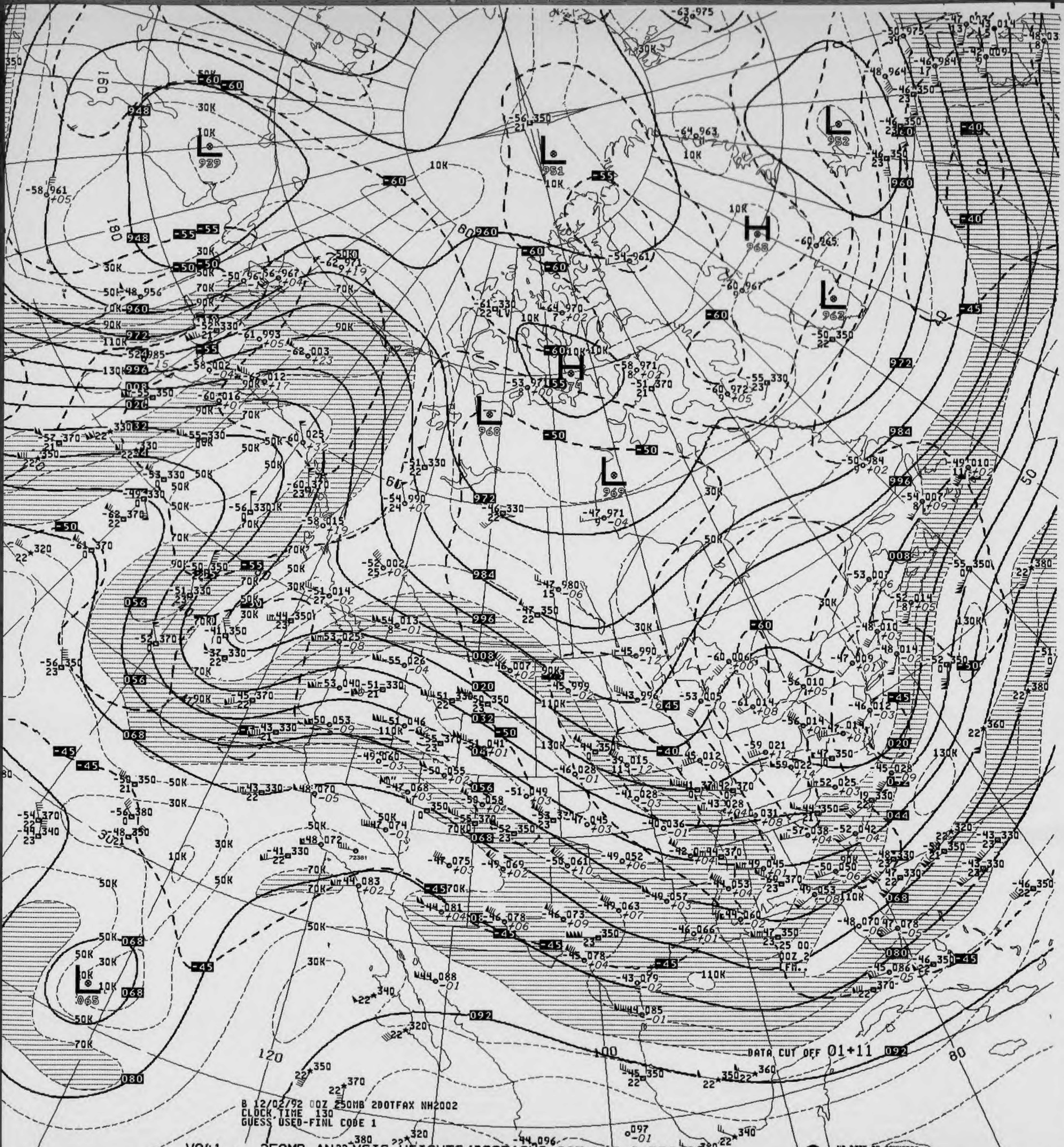
L
929
L
951
L
952
H
968
L
962
H
974
L
968
L
969
L
065
120
100
80
DATA CUT OFF 01+11

B 12/02/92 00Z 250MB 2DOTFAX NH2002
CLOCK TIME 130
GUESS USED-FINL CODE 1

V041 .. 250MB ANALYSIS HEIGHTS/ISOTACHS 00Z WED 2 DEC 92

US DEPT OF COMMERCE
NOAA/NWS/NMC WASHINGTON

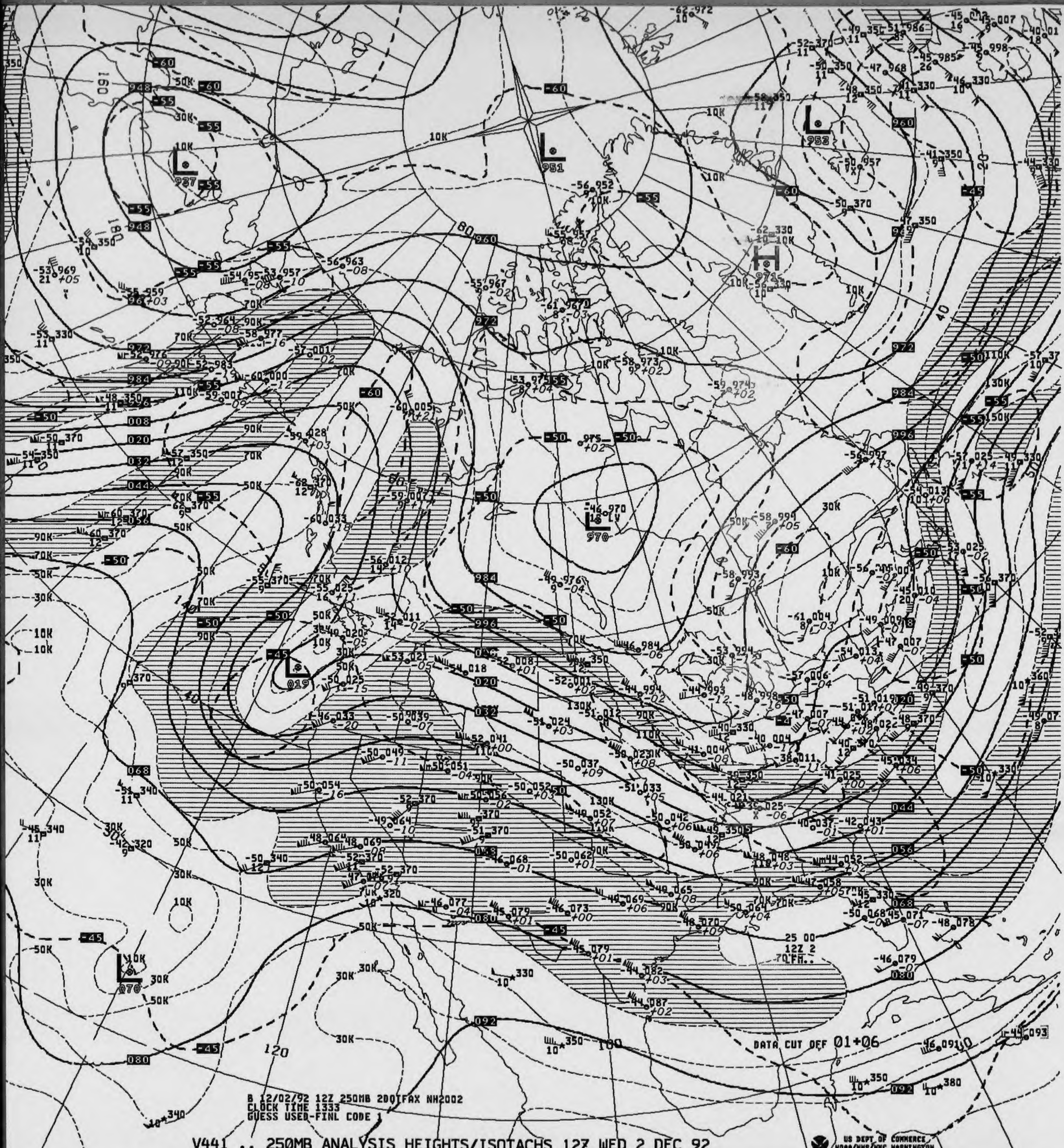
B 12/02/92 12Z 250MB 200IFAX NH2002
CLOCK TIME 1333
GUESS USED-FINL CODE 1
DATA CUT OFF 01+06
25 00
12Z 2
70FM..
US DEPT OF COMMERCE
NOAA/NWS/NMC WASHINGTON

V441 .. 250MB ANALYSIS HEIGHTS/ISOTACHS 12Z WED 2 DEC 92

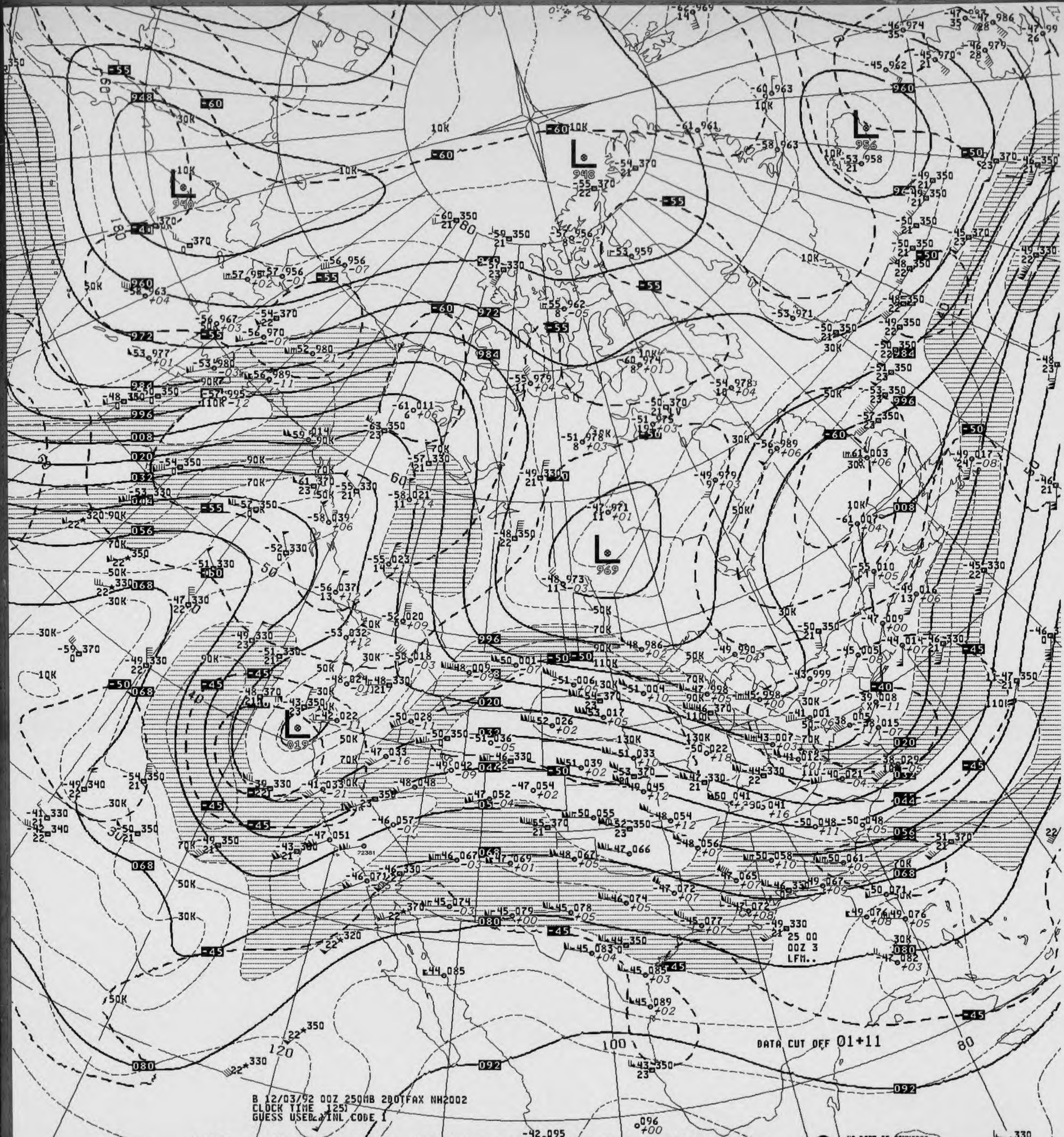
-55
-60
-40
948
960
972
984
996
008
020
032
044
056
068
080
092
-50
-45
L
940
948
956
969
019
10K
30K
50K
70K
90K
110K
130K
180
80
60
50
40
30
100
120
25 00
00Z 3
LFM..
DATA CUT OFF 01+11
72381

B 12/03/92 00Z 250MB 200TFAX NH2002
CLOCK TIME 1251
GUESS USED INL CODE 1

V041 .. 250MB ANALYSIS HEIGHTS/ISOTACHS 00Z THU 3 DEC 92

US DEPT OF COMMERCE
NOAA/NWS/NMC WASHINGTON

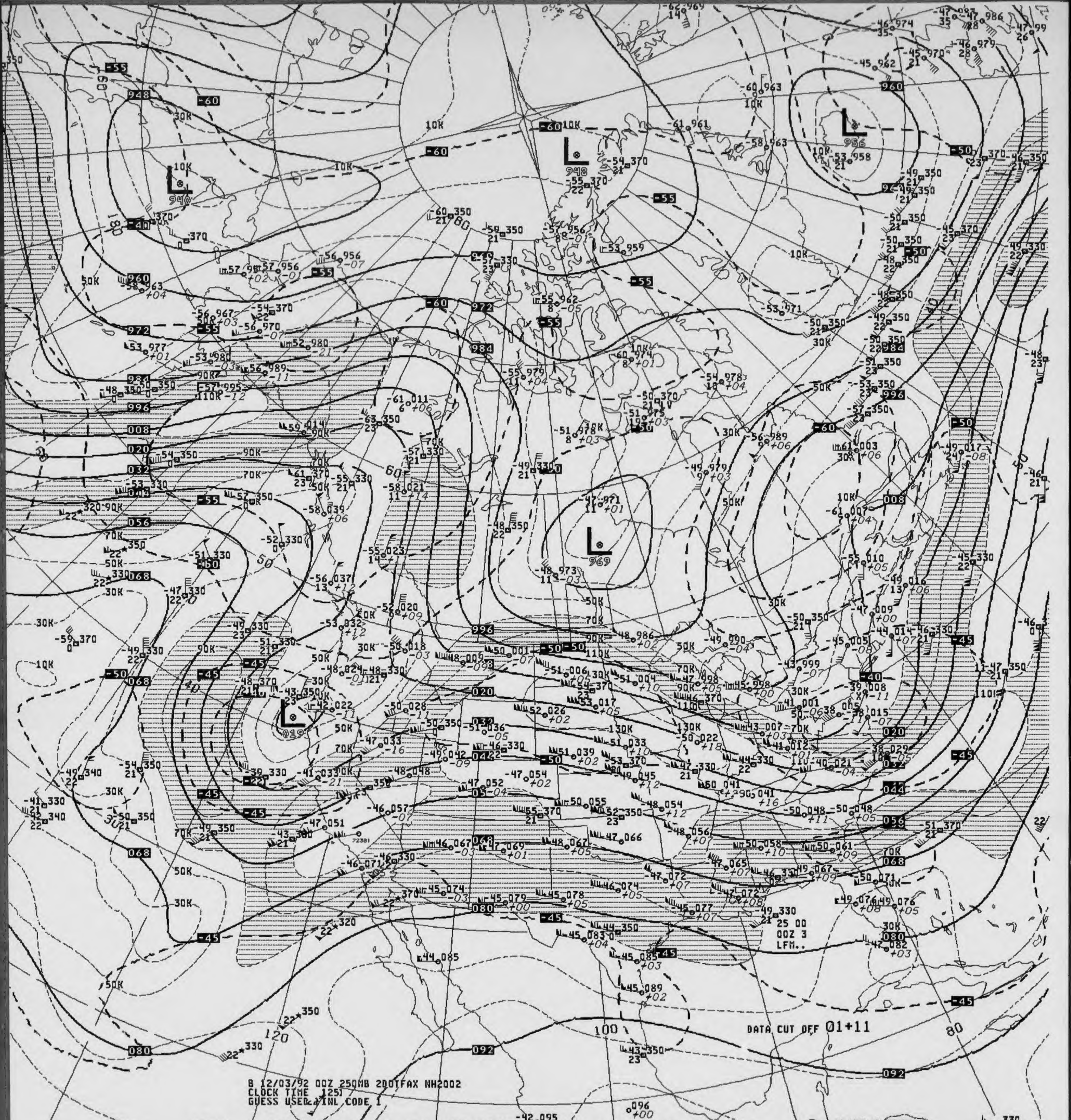
B 12/03/92 00Z 250MB 200TFAX NH2002
CLOCK TIME 1251
GUESS USED INL CODE 1
DATA CUT OFF 01+11
25 00
00Z 3
LFM..
US DEPT OF COMMERCE
NOAA/NWS/NMC WASHINGTON

V041 .. 250MB ANALYSIS HEIGHTS/ISOTACHS 00Z THU 3 DEC 92

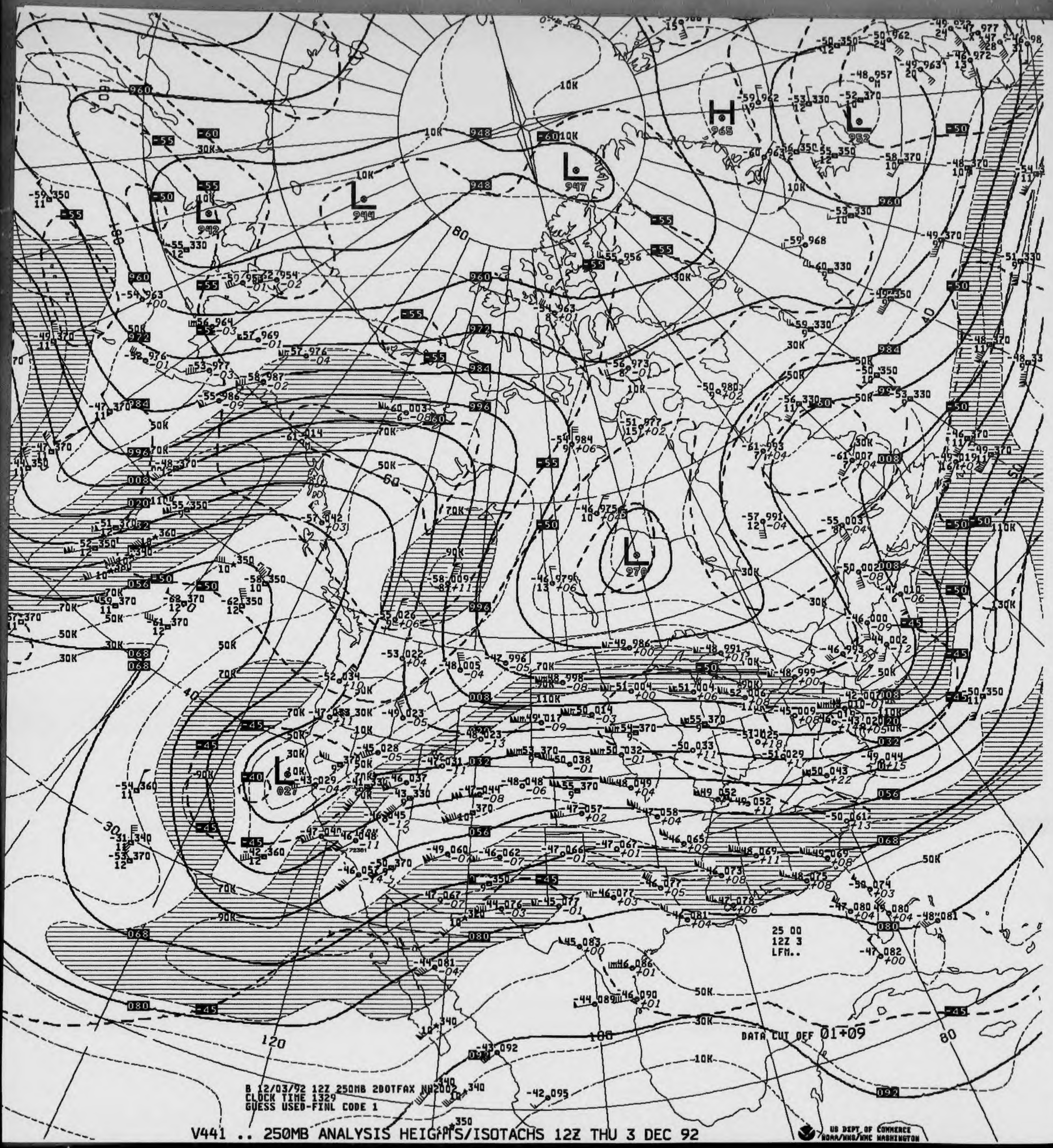
B 12/03/92 12Z 250MB 2DOTFAX NH2002
CLOCK TIME 1329
GUESS USED-FINL CODE 1
DATA CUT OFF 01+09
25 00
12Z 3
LFM..
US DEPT OF COMMERCE
NOAA/NWS/NMC WASHINGTON

V441 .. 250MB ANALYSIS HEIGHTS/ISOTACHS 12Z THU 3 DEC 92

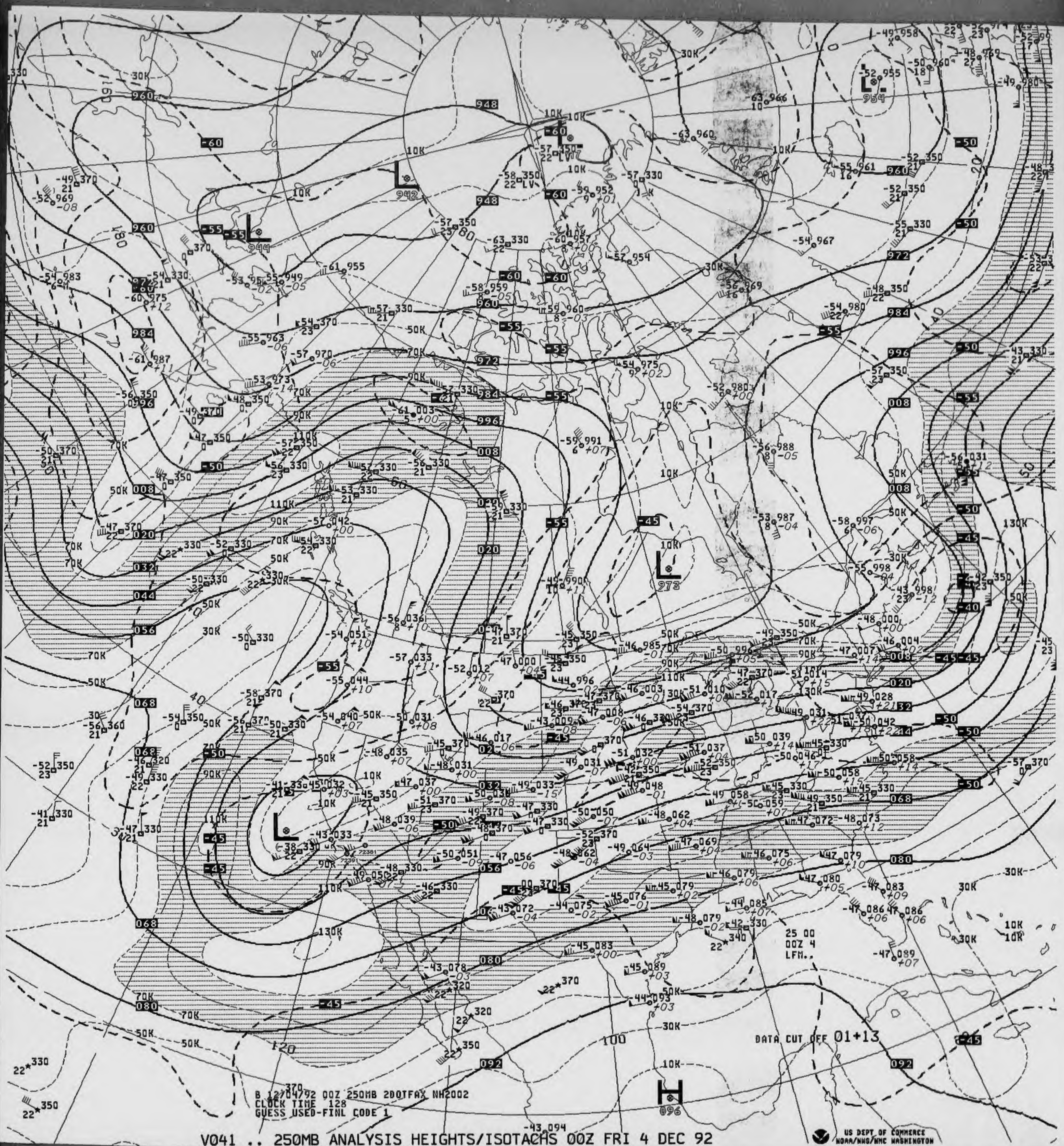
B 12/04/92 00Z 250MB 200TFAX NH2002
CLOCK TIME 128
GUESS USED-FINL CODE 1
DATA CUT OFF 01+13
25 00
00Z 4
LFM..
US DEPT OF COMMERCE
NOAA/NWS/NMC WASHINGTON

V041 .. 250MB ANALYSIS HEIGHTS/ISOTACHS 00Z FRI 4 DEC 92

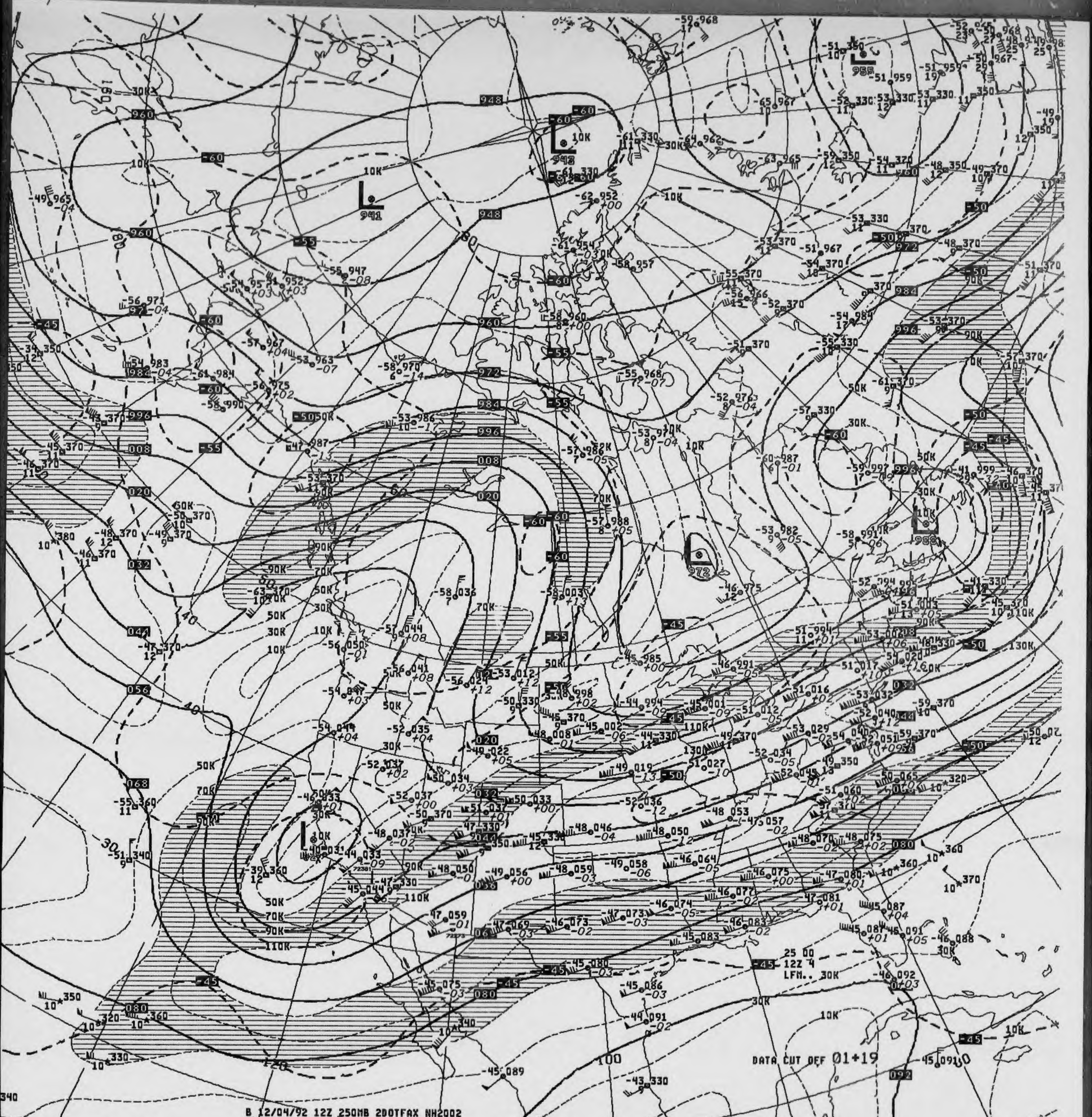
DATA CUT OFF 01+19
25 00
12Z 4
LFM.. 30K

B 12/04/92 12Z 250MB 2DOTFAX NH2002
CLOCK TIME 1335
GUESS USED-FINL CODE 1

V441 .. 250MB ANALYSIS HEIGHTS/ISOTACHS 12Z FRI 4 DEC 92

US DEPT OF COMMERCE
NOAA/NWS/NMC WASHINGTON

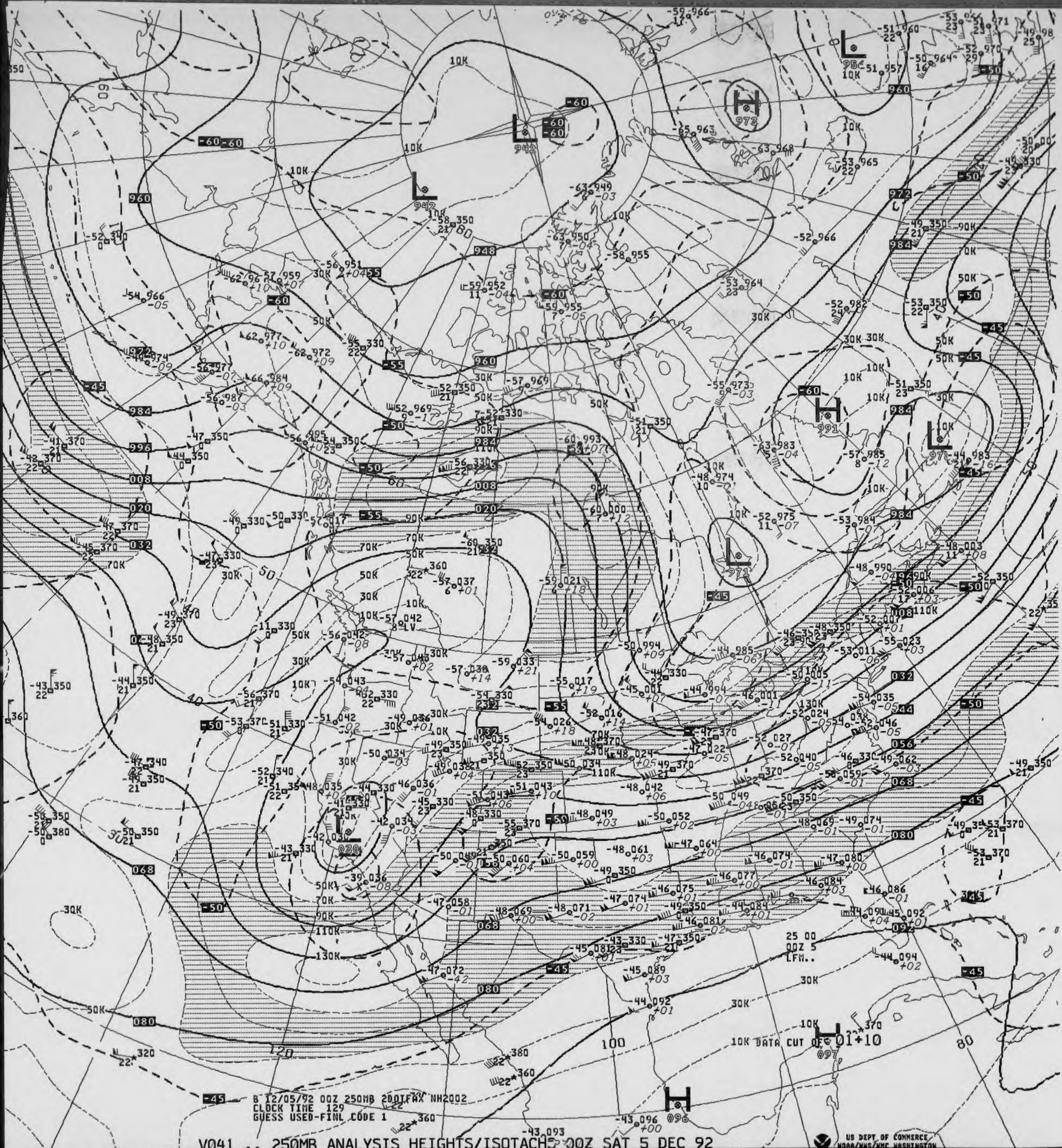
25 00
00Z 5
LFM..
10K DATA CUT OFF 01+10
100
80
120

B 12/05/92 00Z 250MB 200TFAX NH2002
CLOCK TIME 129
GUESS USED-FINL CODE 1

V041 .. 250MB ANALYSIS HEIGHTS/ISOTACHS 00Z SAT 5 DEC 92

US DEPT OF COMMERCE
NOAA/NWS/NMC WASHINGTON

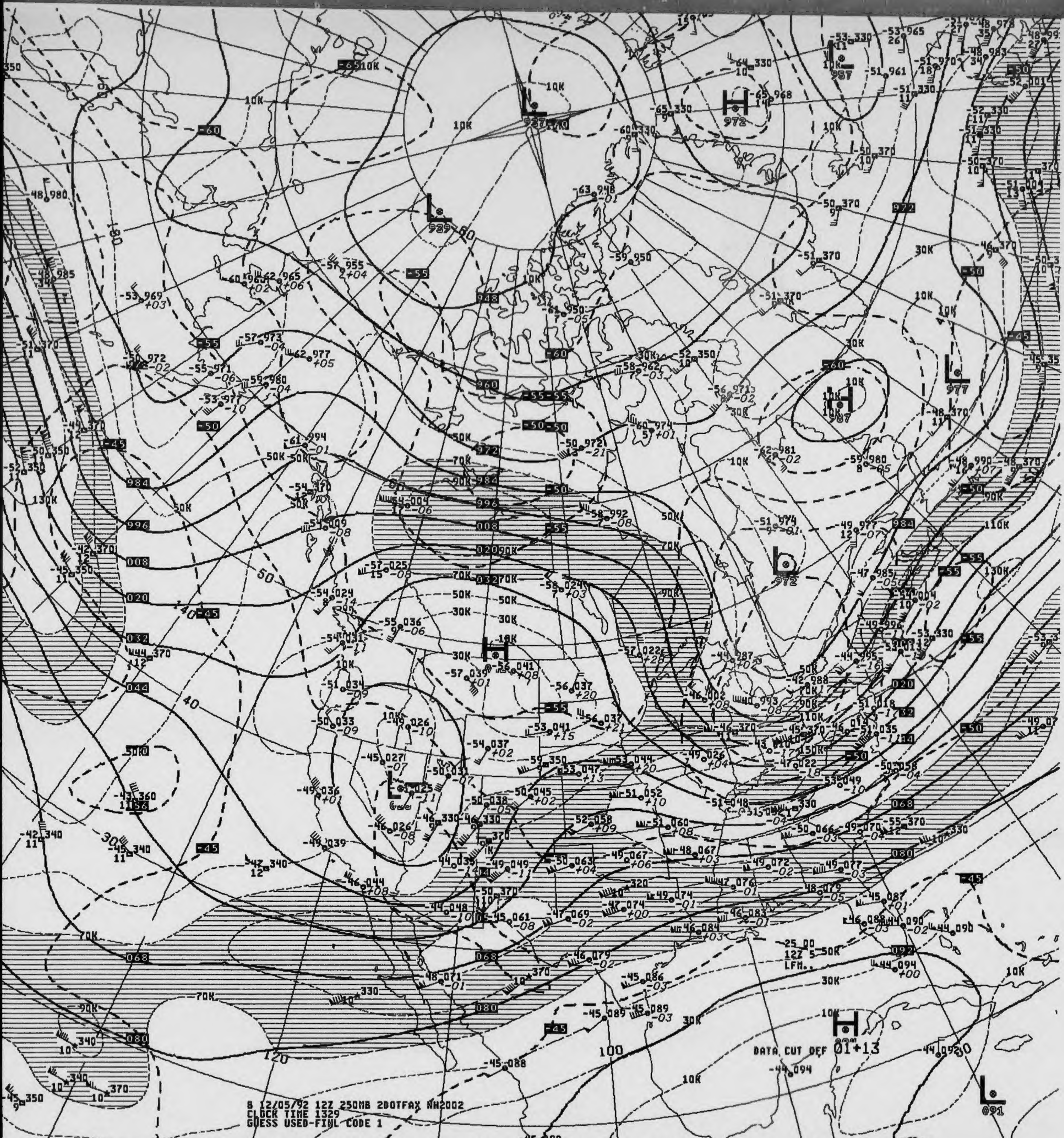
DATA CUT OFF 01+13
25 00
12Z 5
LFM..
972
957
927
939
987
972
977
091
10K
30K
50K
70K
90K
110K
130K
150K
-45
-50
-55
-60
-65
948
960
972
984
996
008
020
032
044
056
068
080
092
30
40
50
100
120
140

B 12/05/92 12Z 250MB 2DOTFAX NH2002
CLOCK TIME 1329
GUESS USED-FINL CODE 1

V441 .. 250MB ANALYSIS HEIGHTS/ISOTACHS 12Z SAT 5 DEC 92

US DEPT OF COMMERCE
NOAA/NWS/NMC WASHINGTON

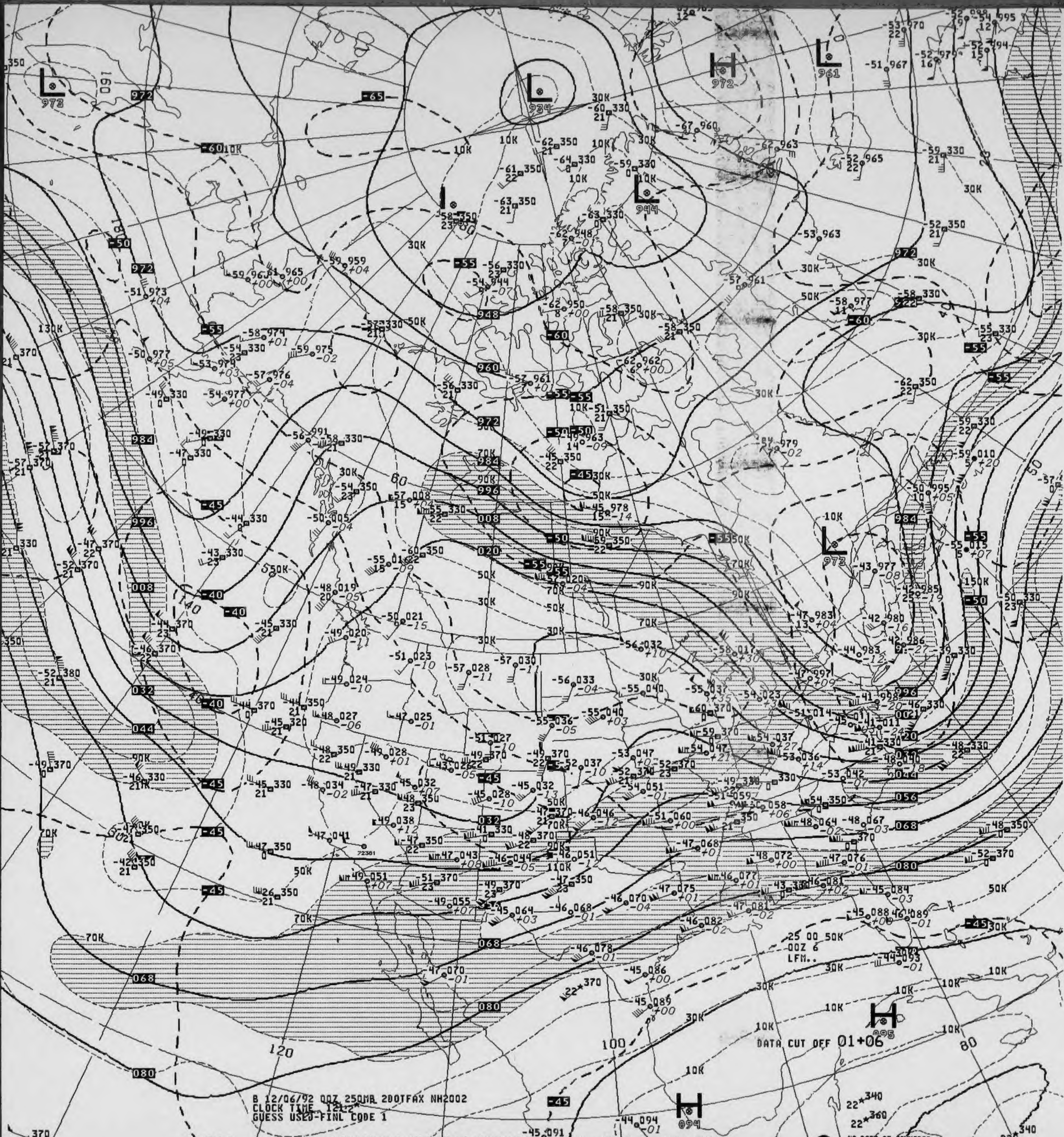
DATA CUT OFF 01+06
25 00 50K
-00Z 6
LFM..
B 12/06/92 00Z 250MB 2DOTFAX NH2002
CLOCK TIME 1212Z
GUESS USED-FINL CODE 1
US DEPT OF COMMERCE
NOAA/NWS/NMC WASHINGTON

V041 .. 250MB ANALYSIS HEIGHTS/ISOTACHS 00Z SUN 6 DEC 92

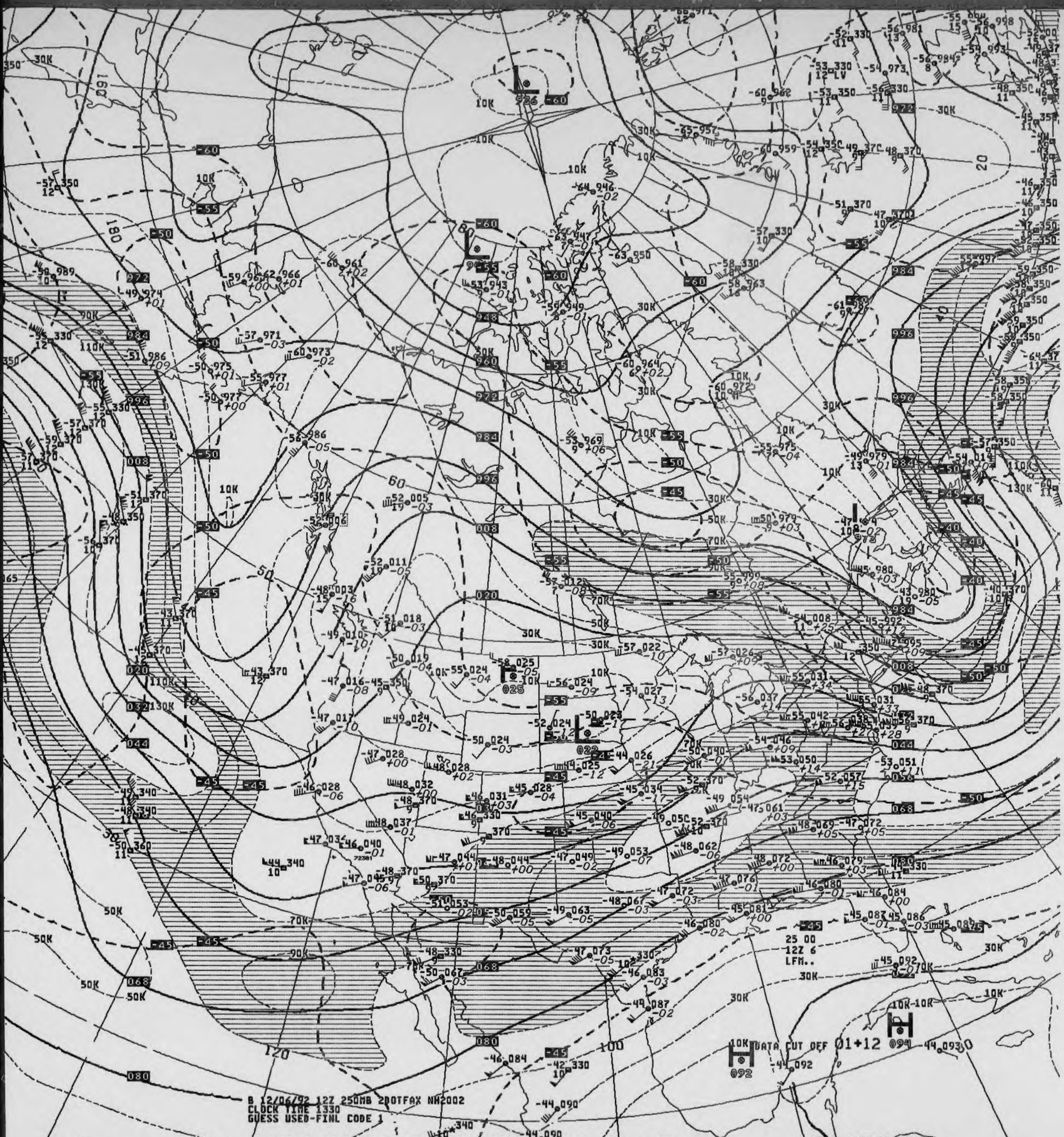
B 12/06/92 12Z 250MB 200TFAX NH2002
CLOCK TIME 1330
GUESS USED-FINL CODE 1
DATA CUT OFF 01+12
25 00
12Z 6
LFM..
US DEPT OF COMMERCE
NOAA/NWS/NMC WASHINGTON

V441 .. 250MB ANALYSIS HEIGHTS/ISOTACHS 12Z SUN 6 DEC 92

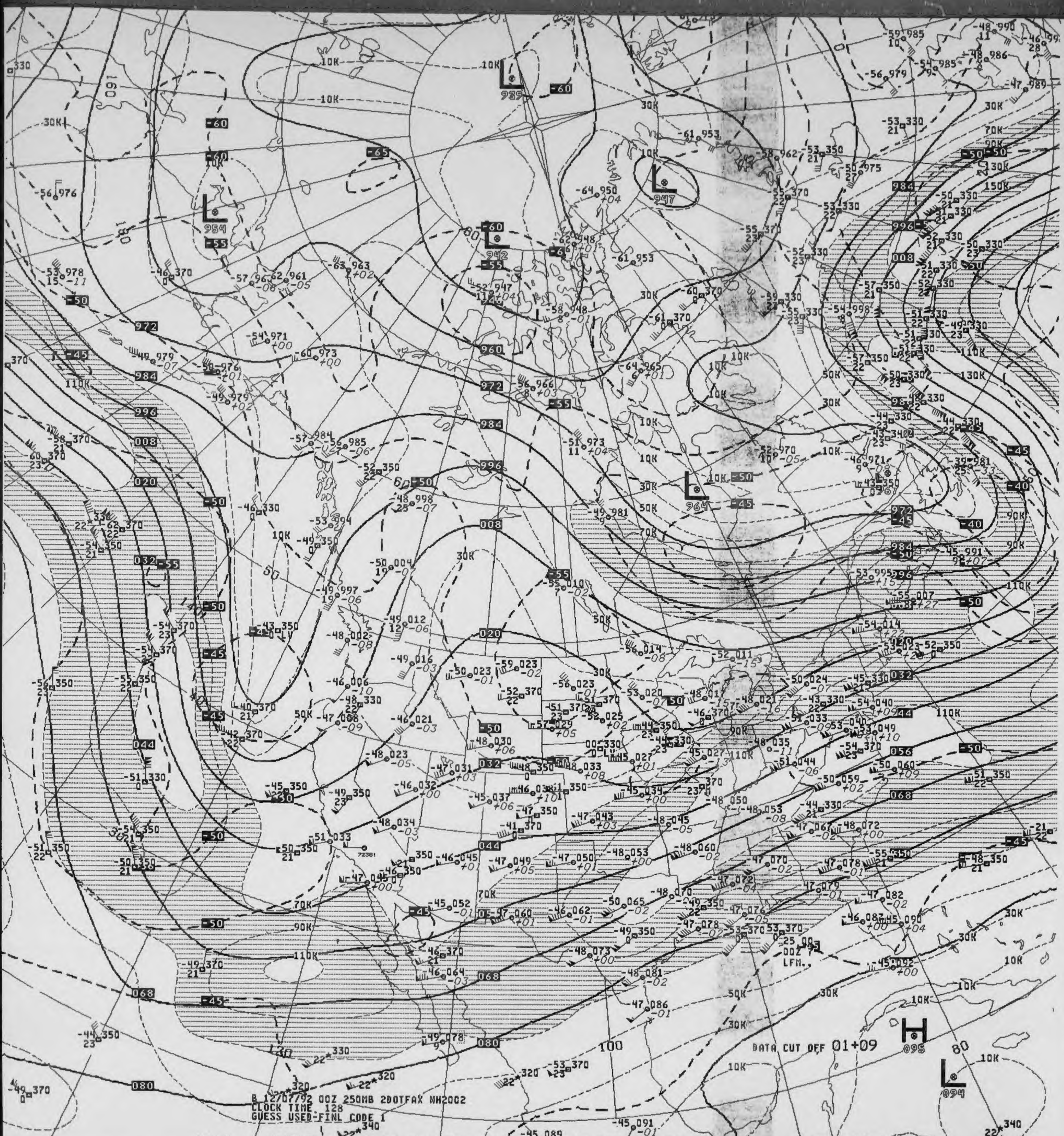
B 12/07/92 00Z 250MB 2DOTFAX NH2002
CLOCK TIME 128
GUESS USED-FINL CODE 1
DATA CUT OFF 01+09
US DEPT OF COMMERCE
NOAA/NWS/NMC WASHINGTON

V041 .. 250MB ANALYSIS HEIGHTS/ISOTACHS 00Z MON 7 DEC 92

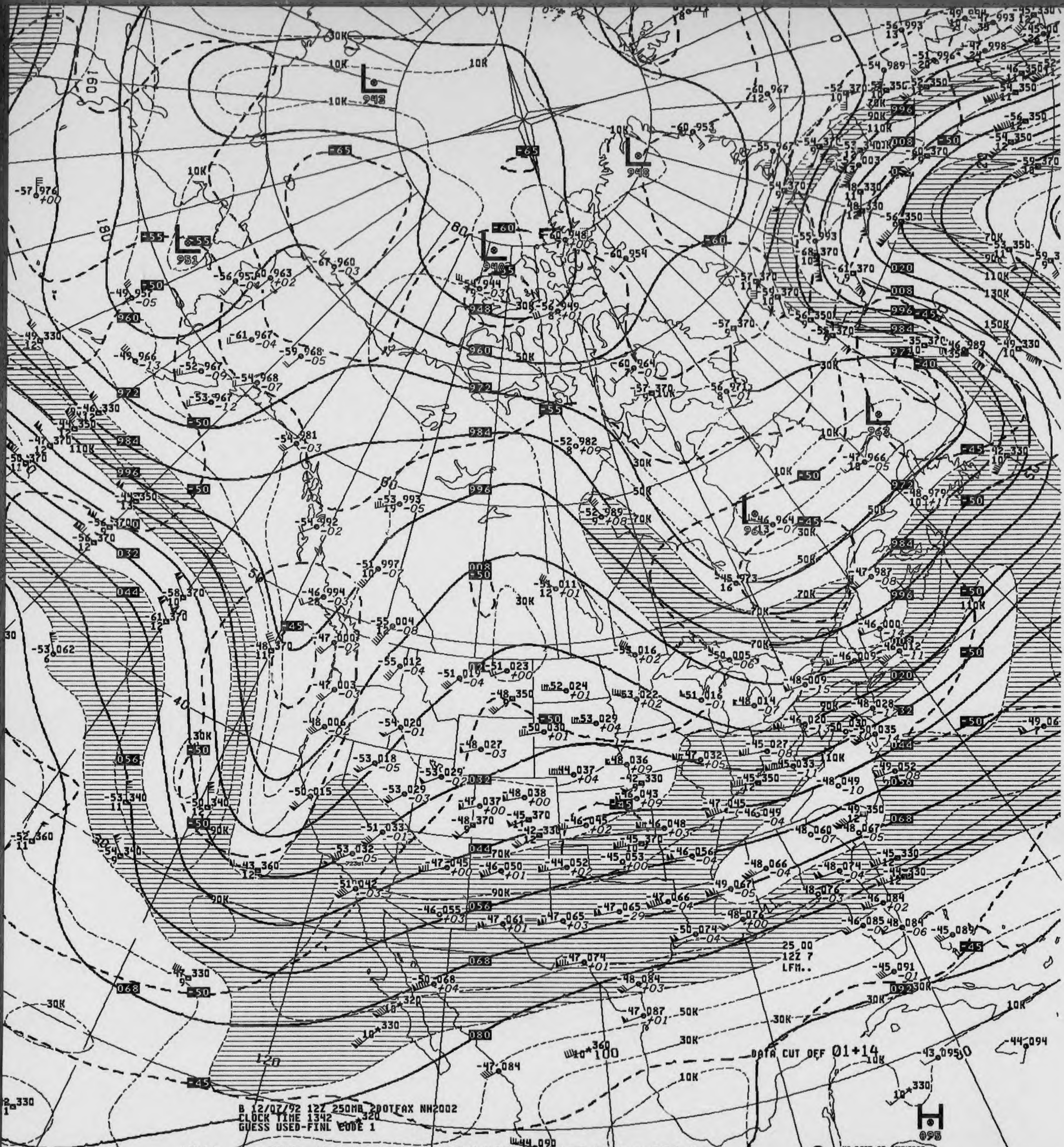
25 00
12Z 7
LFM..
DATA CUT OFF 01+14
US DEPT OF COMMERCE
NOAA/NWS/NMC WASHINGTON

B 12/07/92 12Z 250MB 200TFAX NH2002
CLOCK TIME 1342
GUESS USED-FINL CODE 1

V441 .. 250MB ANALYSIS HEIGHTS/ISOTACHS 12Z MON 7 DEC 92

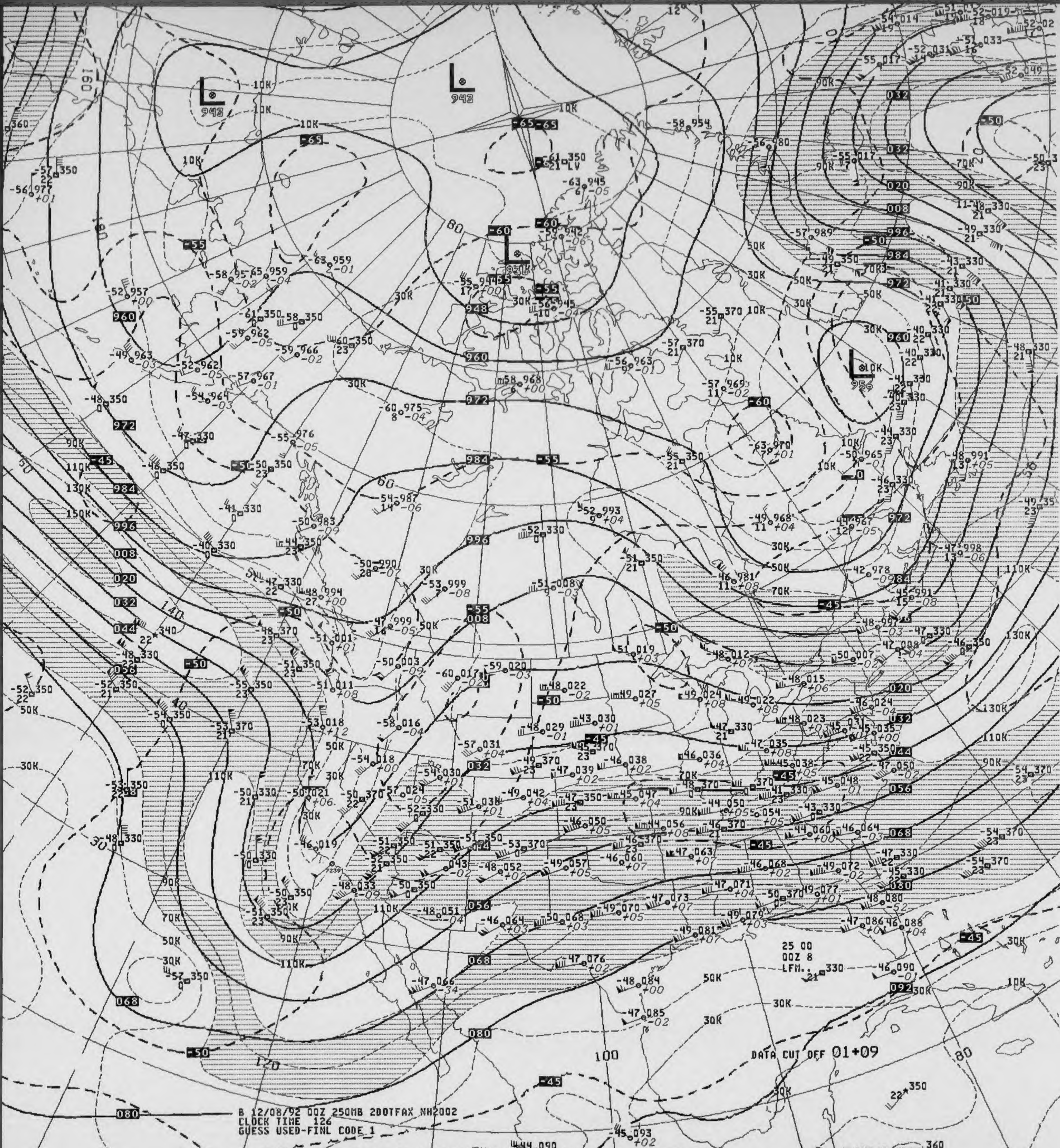
DATA CUT OFF 01+09
25 00
00Z 8
LFM..
US DEPT OF COMMERCE
NOAA/NWS/NMC WASHINGTON

B 12/08/92 00Z 250MB 2DOTFAX NH2002
CLOCK TIME 126
GUESS USED-FINL CODE 1

V041 .. 250MB ANALYSIS HEIGHTS/ISOTACHS 00Z TUE 8 DEC 92

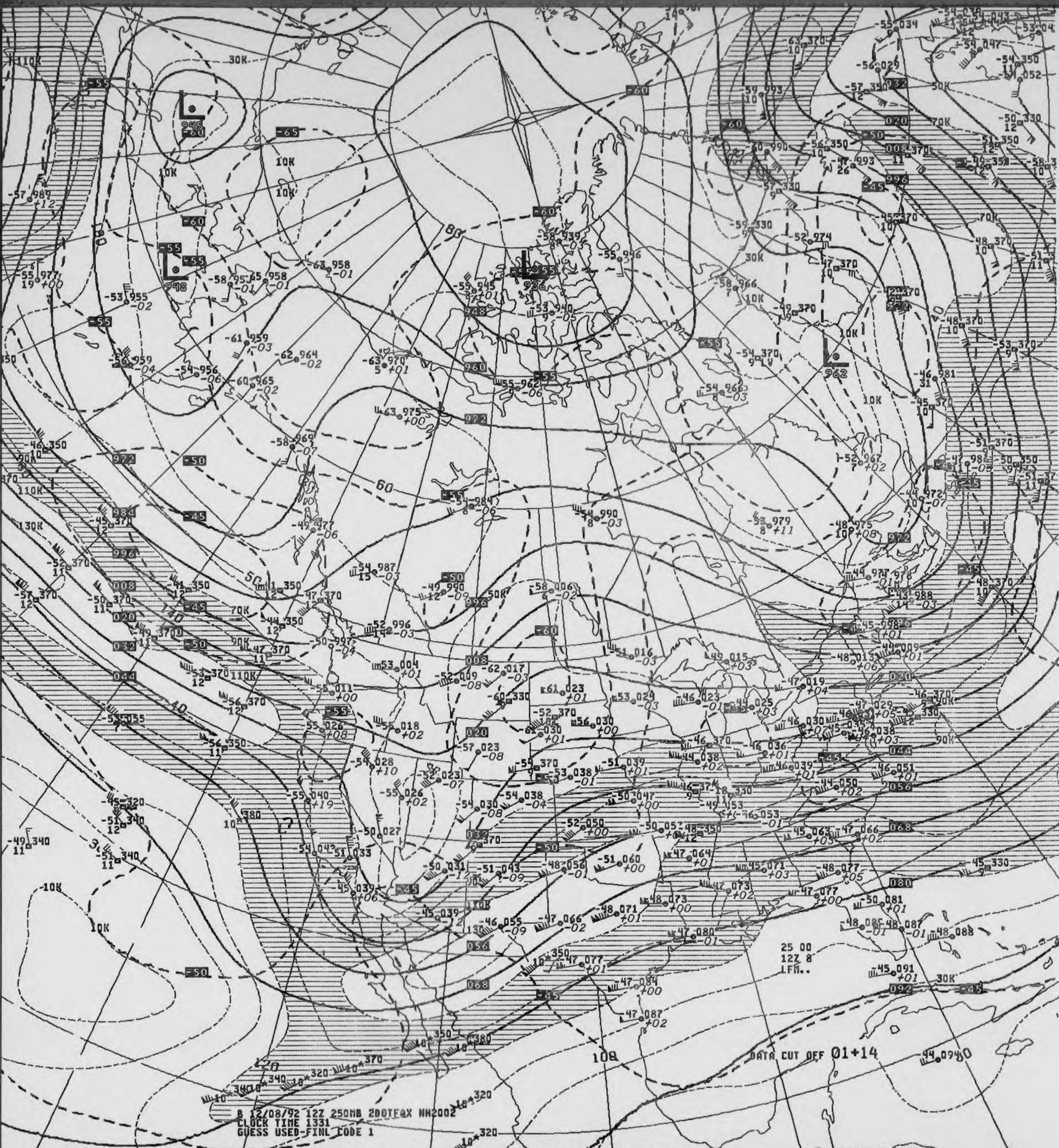
30K
10K
50K
70K
90K
110K
130K
60
50
40
108
120
-45
-50
-55
-60
-65
948
960
972
984
996
008
020
032
044
056
068
080
092
25 00
12Z 8
LFM..

B 12/08/92 12Z 250MB 2D0TF0X NH2002
CLOCK TIME 1331
GUESS USED-FINL CODE 1

DATA CUT OFF 01+14

V441 .. 250MB ANALYSIS HEIGHTS/ISOTACHS 12Z TUE 8 DEC 92

US DEPT OF COMMERCE
NOAA/NWS/NMC WASHINGTON

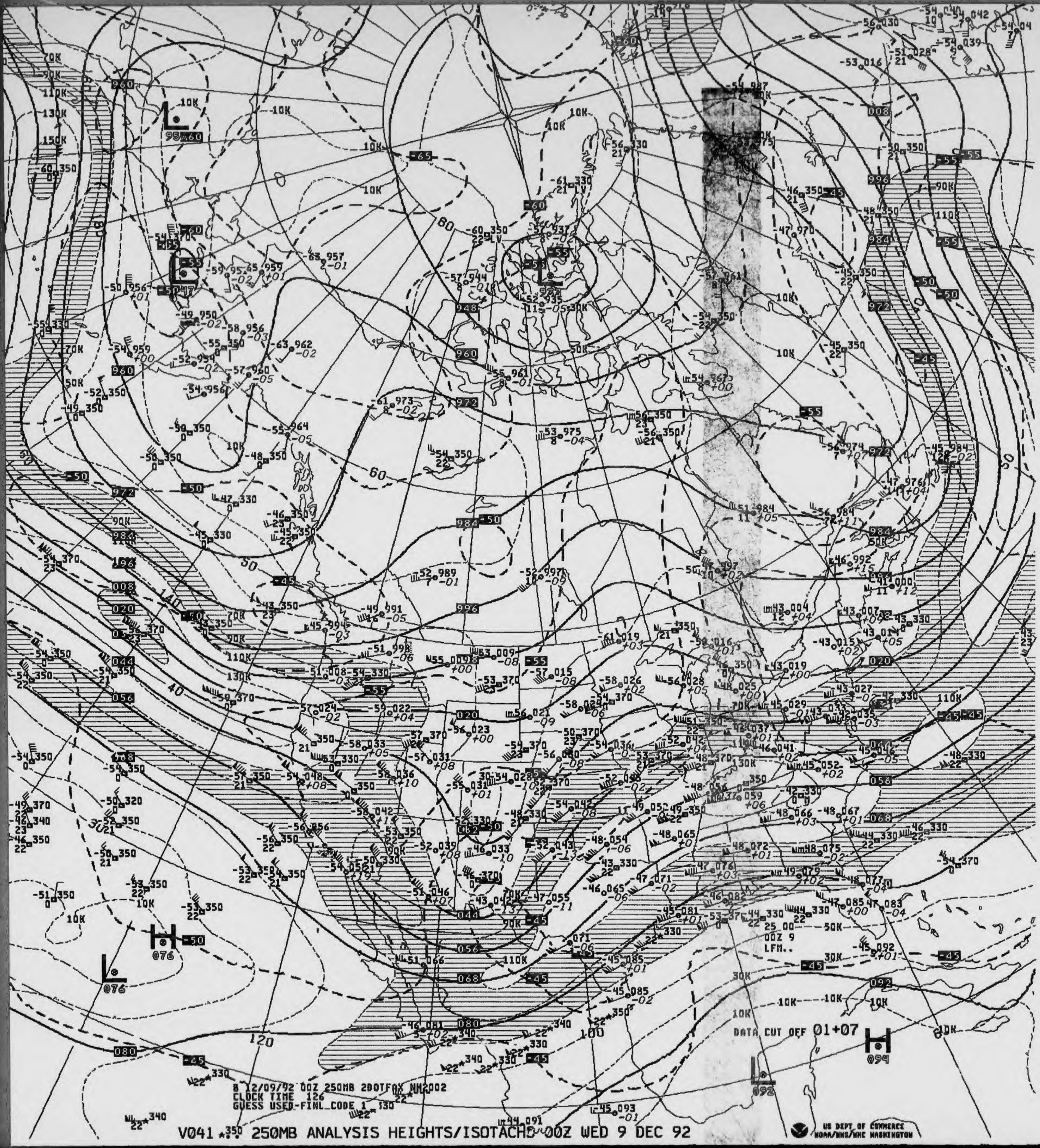
DATA CUT OFF 01+07
25 00
00Z 9
LFM..
8 12/09/92 00Z 250MB 2BOTFAX NH2002
CLOCK TIME 126
GUESS USED-FINL CODE 1 130
US DEPT OF COMMERCE
NOAA/NWS/NMC WASHINGTON

V041 250MB ANALYSIS HEIGHTS/ISOTACHS 00Z WED 9 DEC 92

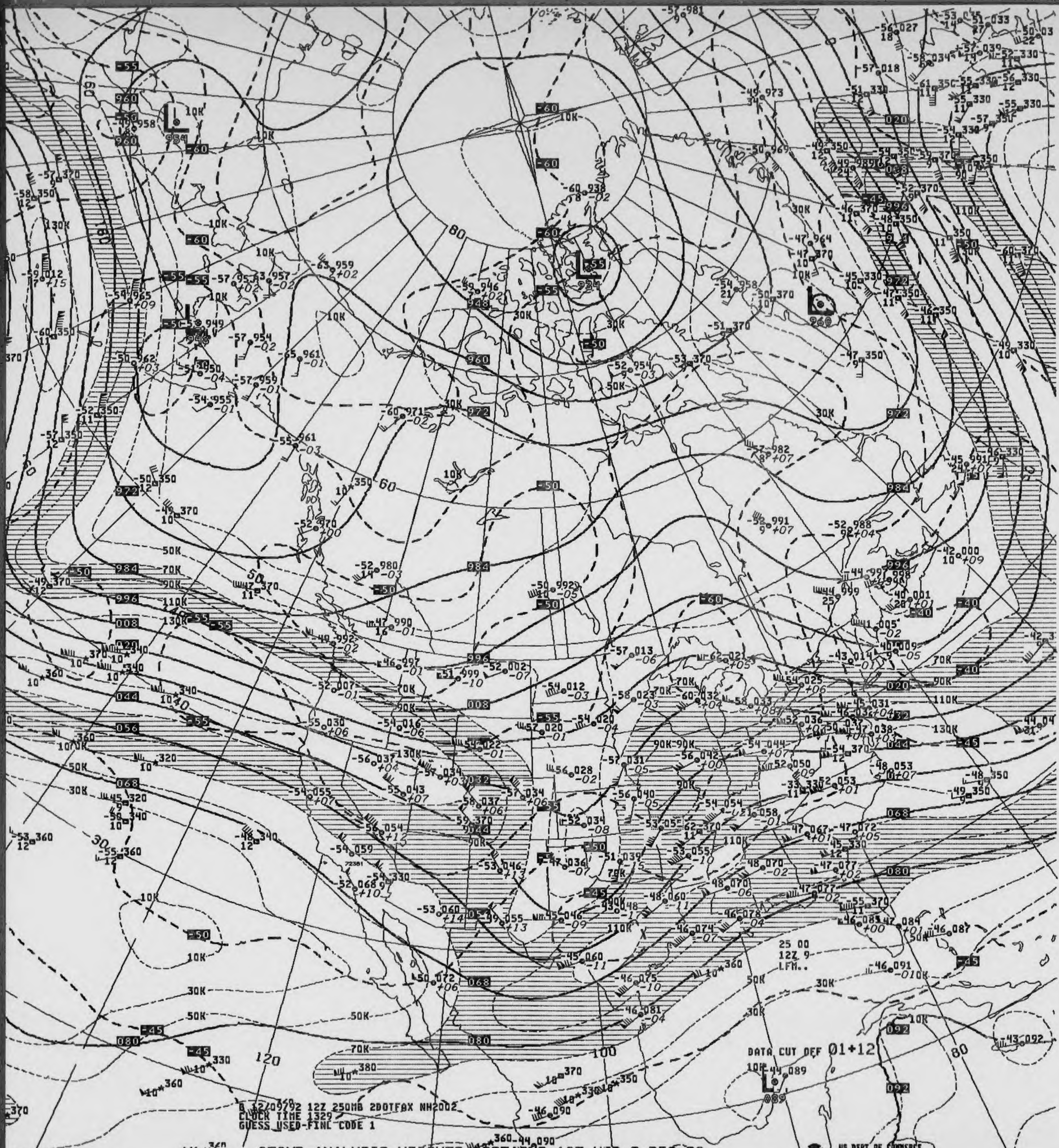
DATA CUT OFF 01+12
25 00
12Z 9
LFM..
960
972
984
996
008
020
032
044
056
068
080
092
10K
30K
50K
70K
90K
110K
130K
60
80
100
120
-45
-50
-55
-60
US DEPT OF COMMERCE
NOAA/NWS/NMC WASHINGTON

B 12/09/92 12Z 250MB 2DOTFAX NH2002
CLOCK TIME 1329
GUESS USED-FINL CODE 1

W441 .. 250MB ANALYSIS HEIGHTS/ISOTACHS 12Z WED 9 DEC 92



H 968
L 956
L 954
L 924
H 095
960
972
984
996
008
020
032
044
056
068
080
092
-60
-55
-50
-45
-40
10K
30K
50K
70K
90K
110K
130K
150K
60
80
100
120
160
DATA CUT OFF 01+07
25 00
00Z10
LFM..
B 12/10/92 00Z 250MB 20OTFAX NH2082
CLOCK TIME 122
GUESS USED-FINL CODE 1

V041 .. 250MB ANALYSIS HEIGHTS/ISOTACHS 00Z THU 10 DEC 92

US DEPT OF COMMERCE
NOAA/NWS/NMC WASHINGTON

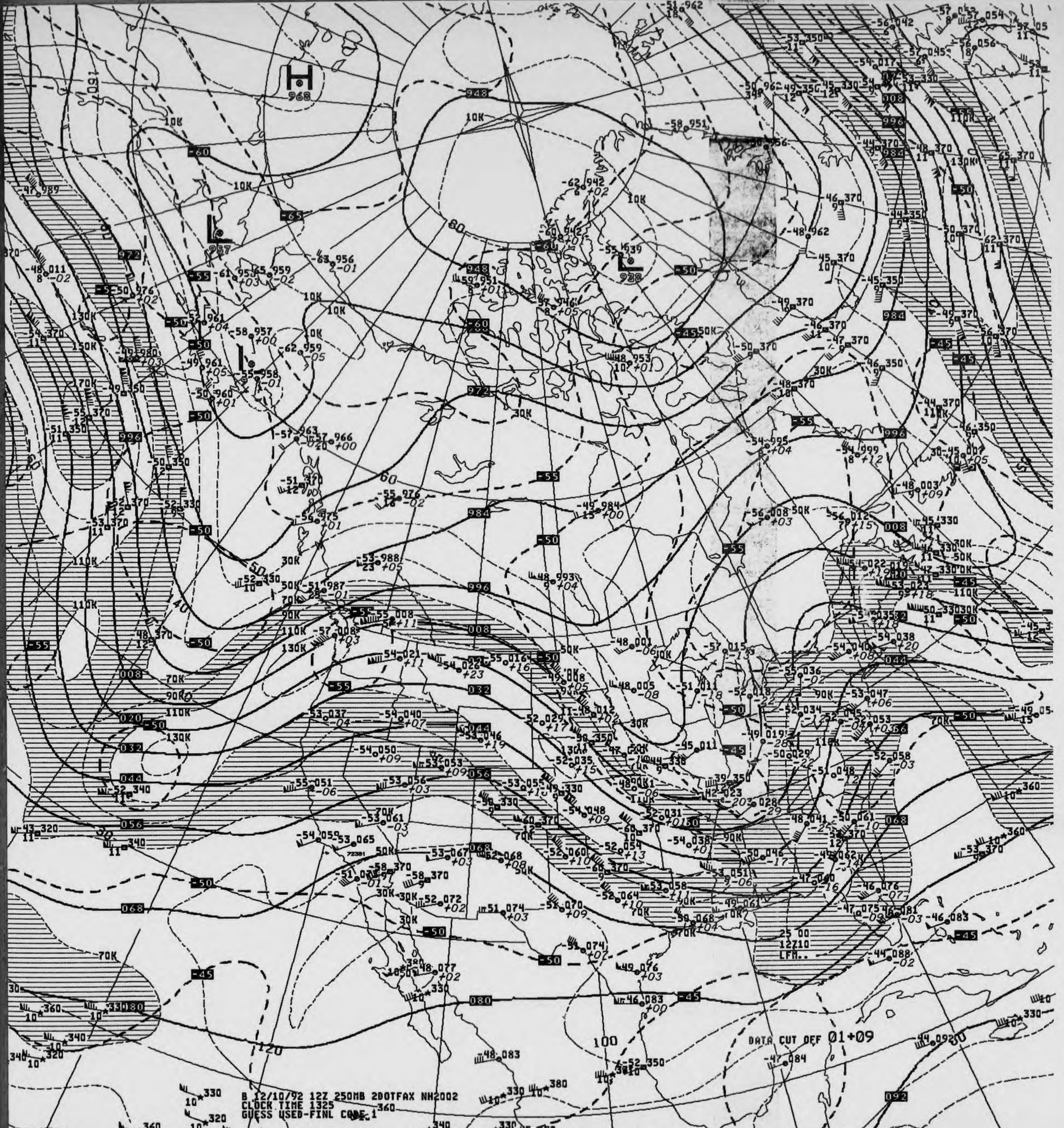
H
968
L
957
L
928
DATA CUT OFF 01+09
25 00
12Z10
LFM..

B 12/10/92 12Z 250MB 200TFAX NH2002
CLOCK TIME 1325
GUESS USED-FINL CODE 1

V441 250MB ANALYSIS HEIGHTS/ISOTACHS 12Z THU 10 DEC 92

US DEPT OF COMMERCE
NOAA/NWS/NMC WASHINGTON

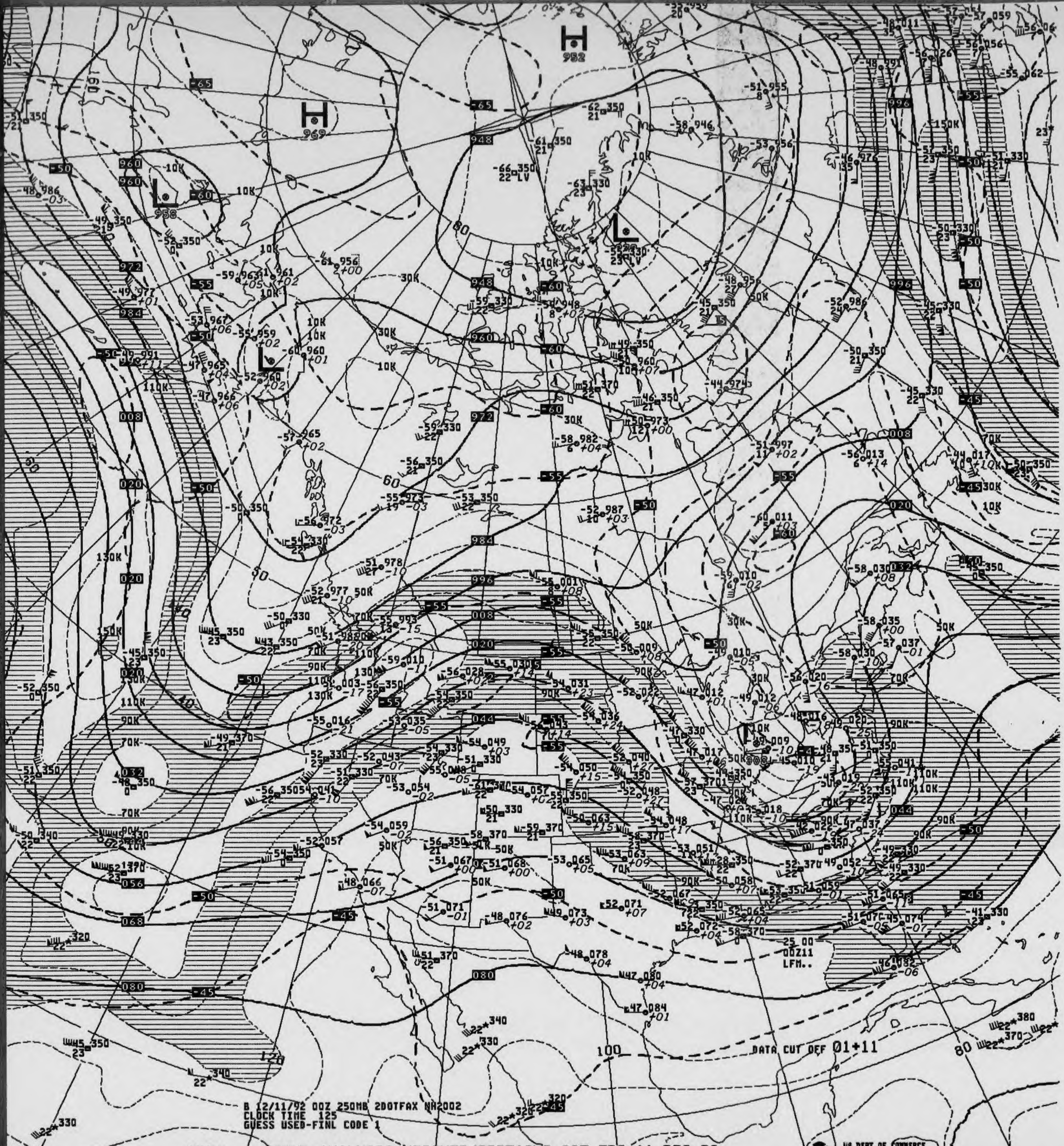
B 12/11/92 00Z 250MB 2DOTFAX NH2002
CLOCK TIME 125
GUESS USED-FINL CODE 1
DATA CUT OFF 01+11
25 00
00Z11
LFM..
H
952
H
969
L
958
L
L
US DEPT OF COMMERCE
NOAA/NWS/NMC WASHINGTON

V041 .. 250MB ANALYSIS HEIGHTS/ISOTACHS 00Z FRI 11 DEC 92

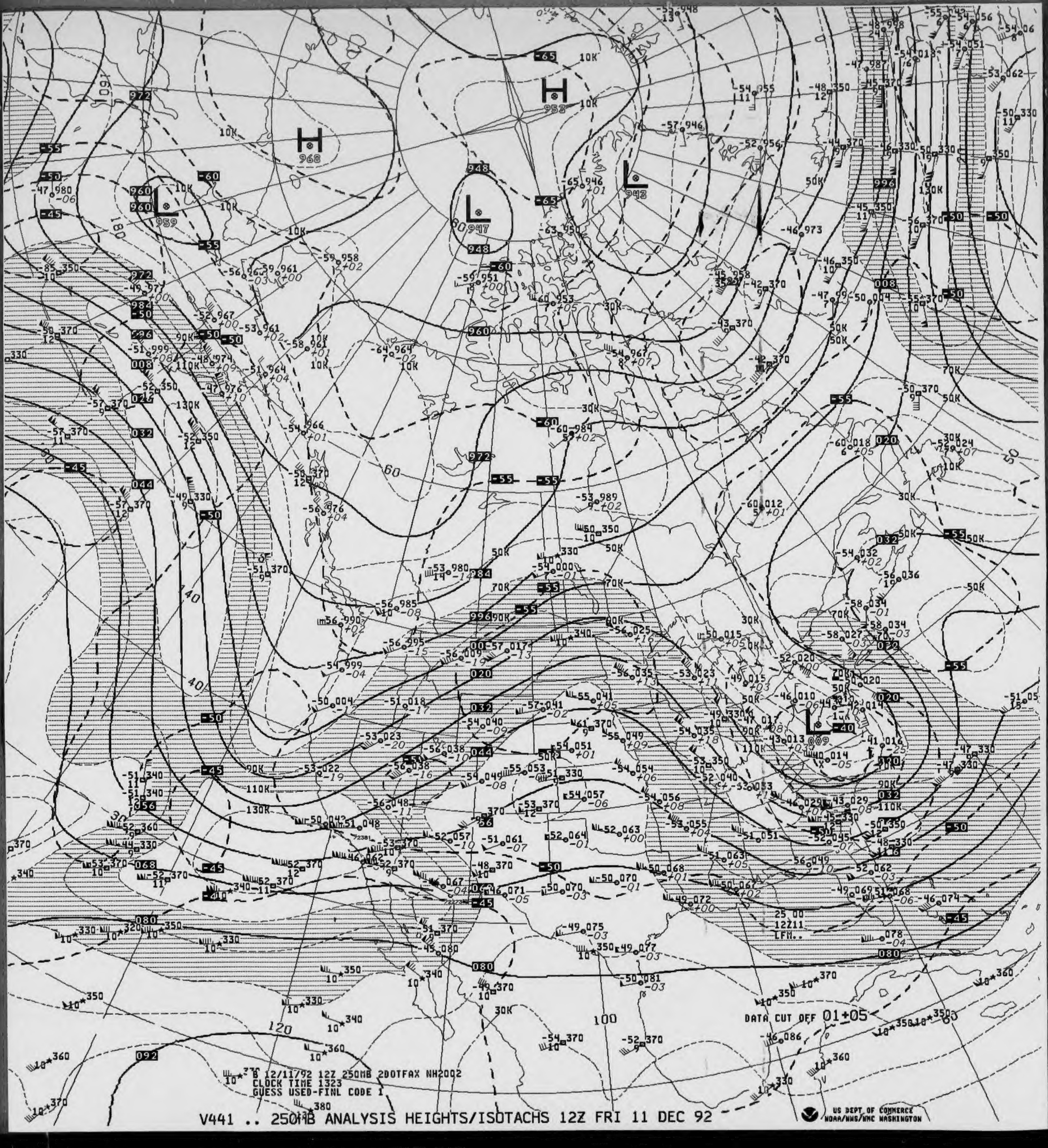
H
968
H
952
L
959
L
947
L
942
L
009
10K
30K
50K
70K
90K
110K
130K
DATA CUT OFF 01+05
100
120
140
160
180
US DEPT OF COMMERCE
NOAA/NWS/NMC WASHINGTON

B 12/11/92 12Z 250MB 2DOTFAX NH2002
CLOCK TIME 1323
GUESS USED-FINL CODE 1

V441 .. 250MB ANALYSIS HEIGHTS/ISOTACHS 12Z FRI 11 DEC 92

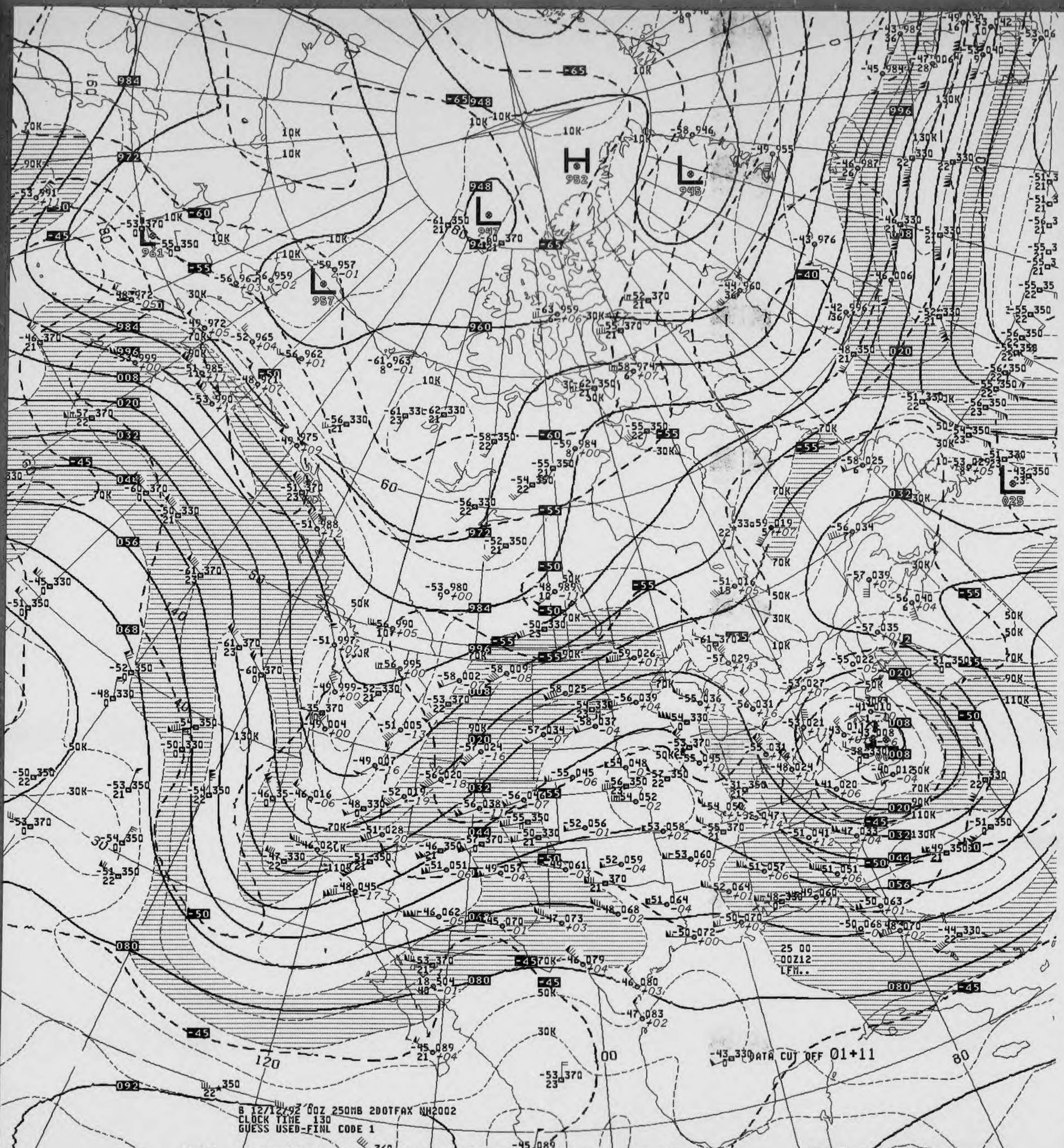
DATA CUT OFF 01+11
25 00
00Z12
LFM..

B 12/12/92 00Z 250MB 2DOTFAX NH2002
CLOCK TIME 130
GUESS USED-FINL CODE 1

V041 .. 250MB ANALYSIS HEIGHTS/ISOTACHS 00Z SAT 12 DEC 92

US DEPT OF COMMERCE
NOAA/NWS/NMC WASHINGTON

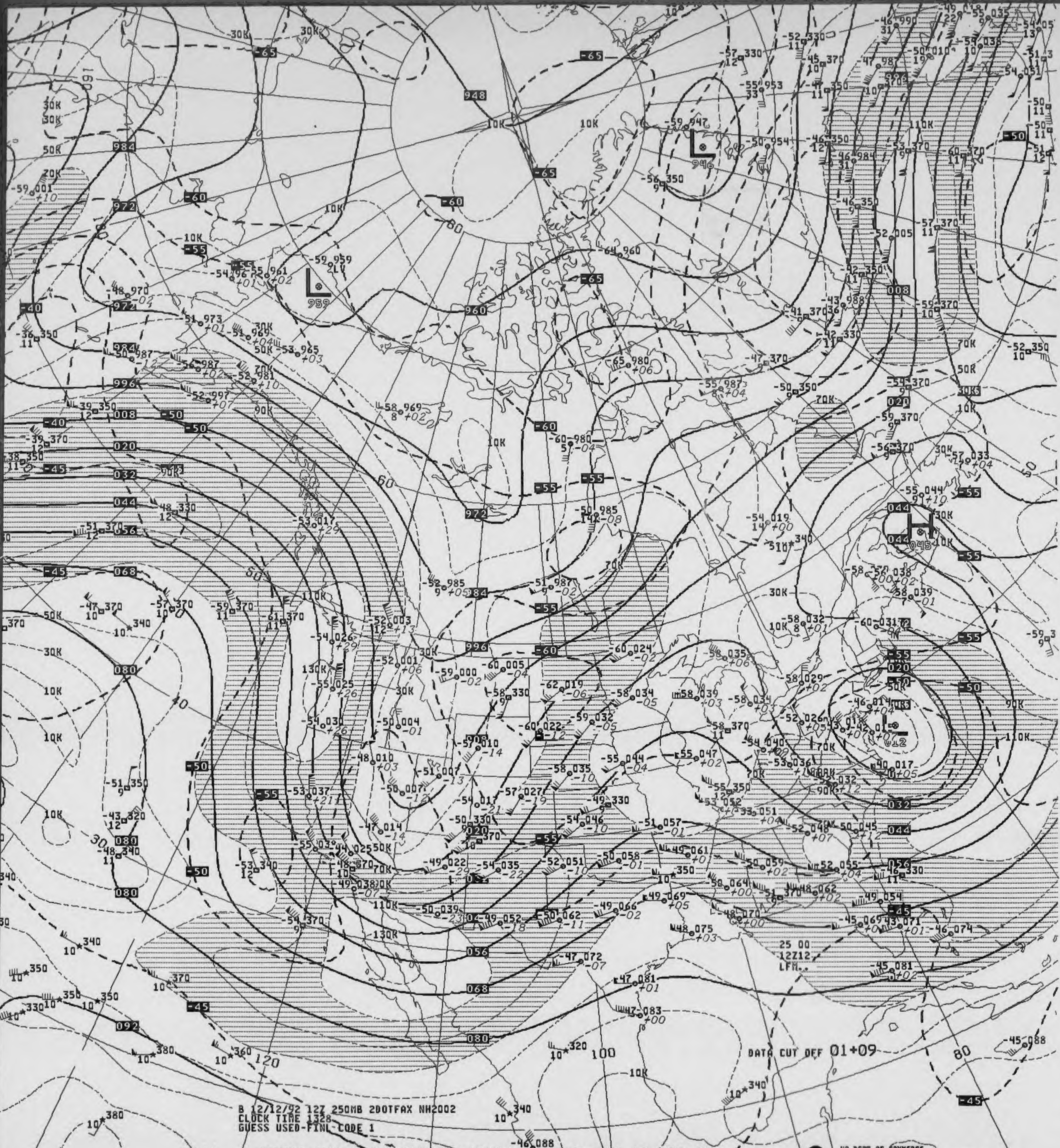
B 12/12/92 12Z 250MB 20TFAX NH2002
CLOCK TIME 1328
GUESS USED-FINL CODE 1
DATA CUT OFF 01+09
25 00
12Z12
LFM..

V441 .. 250MB ANALYSIS HEIGHTS/ISOTACHS 12Z SAT 12 DEC 92

US DEPT OF COMMERCE
NOAA/NWS/NMC WASHINGTON

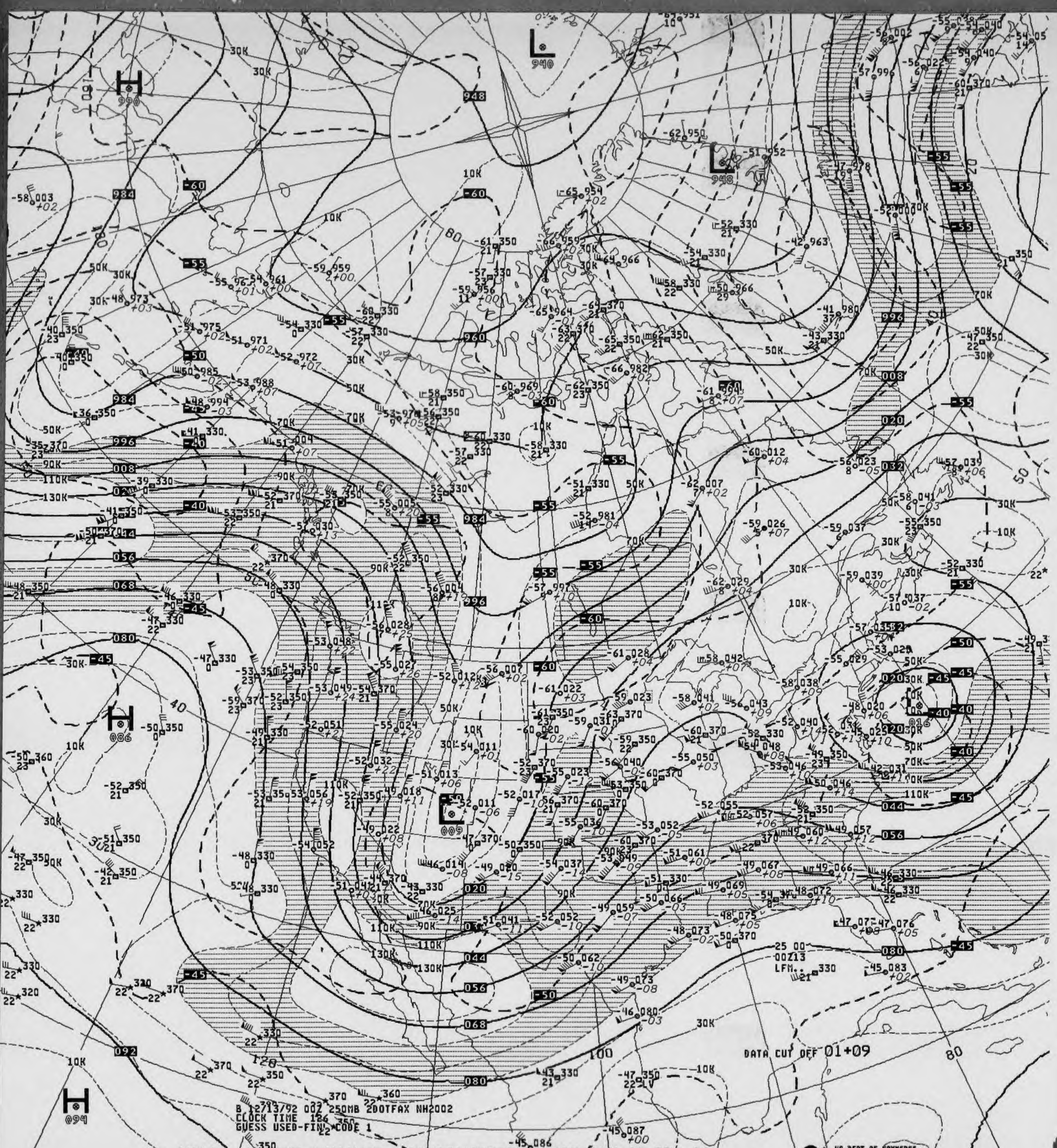
H
990
L
940
L
948
H
086
L
009
L
016
H
094
948
960
984
996
008
020
032
044
056
068
080
092
-60
-55
-50
-45
-40
10K
30K
50K
70K
90K
110K
130K
40
60
80
100
120
DATA CUT OFF 01+09
25 00
00Z13
LFM.. 330
B 12/13/92 00Z 250MB 20DTFAX NH2002
CLOCK TIME 126
GUESS USED-FINL CODE 1

V041 . 250MB ANALYSIS HEIGHTS/ISOTACHS 00Z SUN 13 DEC 92

US DEPT OF COMMERCE
NOAA/NWS/NMC WASHINGTON

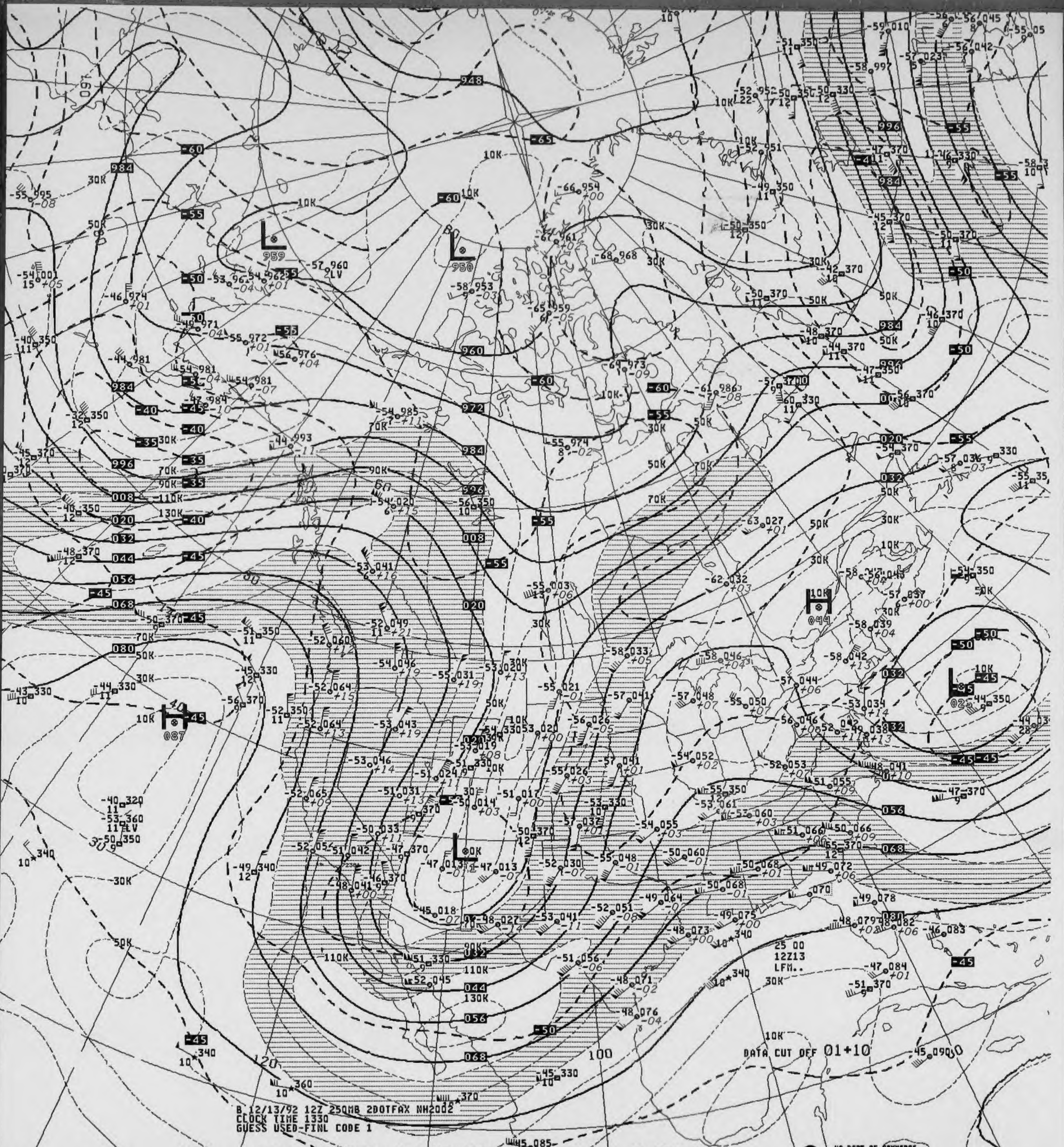
B 12/13/92 12Z 250MB 2DOTFAX NH2002
CLOCK TIME 1330
GUESS USED-FINL CODE 1
DATA CUT OFF 01+10
25 00
12Z13
LFM..

V441 .. 250MB ANALYSIS HEIGHTS/ISOTACHS 12Z SUN 13 DEC 92

US DEPT OF COMMERCE
NOAA/NWS/NMC WASHINGTON

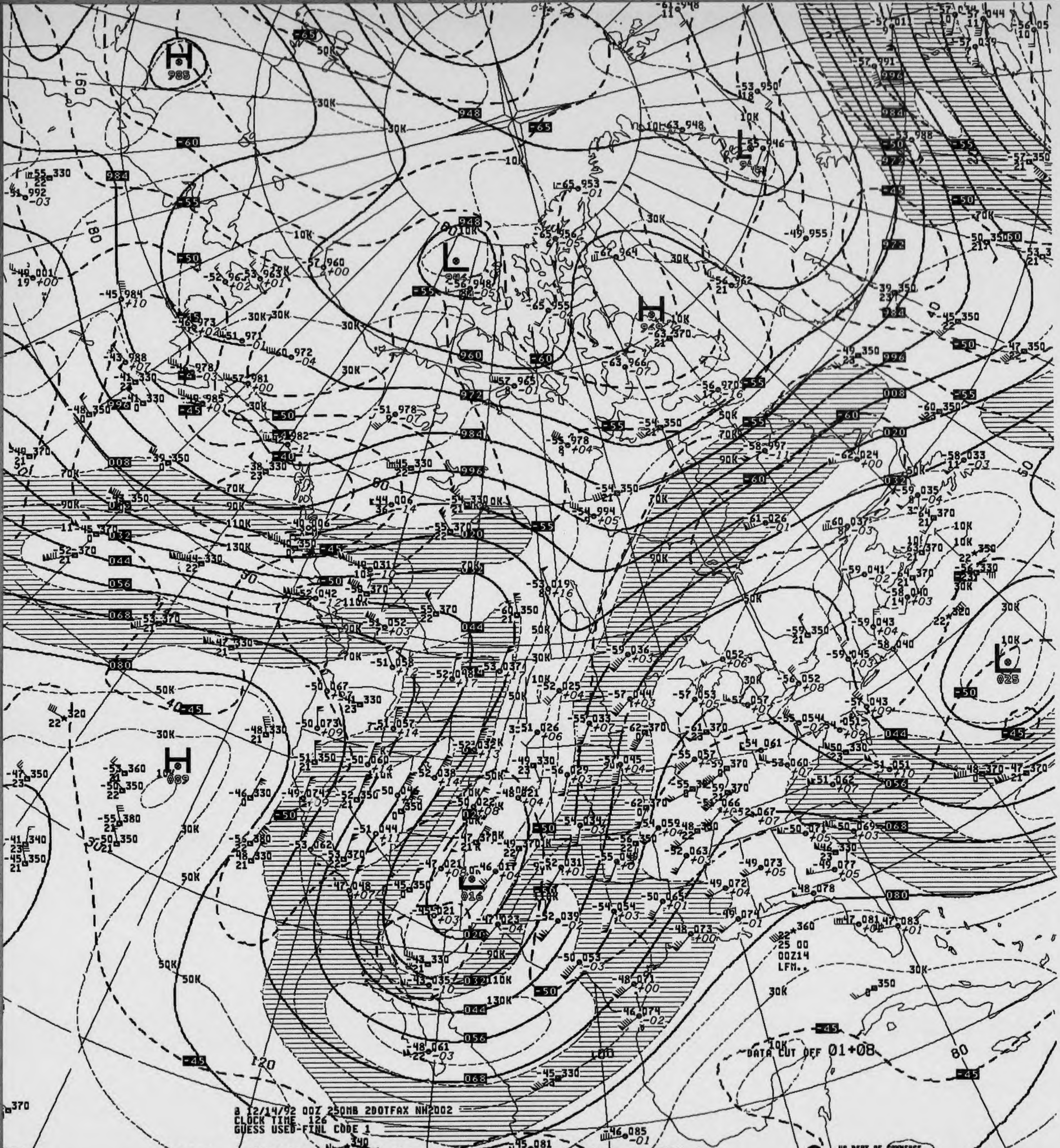
DATA CUT OFF 01+08
25 00
00Z14
LFM..
B 12/14/92 00Z 250MB 2DOTFAX NH2002
CLOCK TIME 126
GUESS USED-FINL CODE 1
US DEPT OF COMMERCE
NOAA/NWS/NMC WASHINGTON

V041 .. 250MB ANALYSIS HEIGHTS/ISOTACHS 00Z MON 14 DEC 92

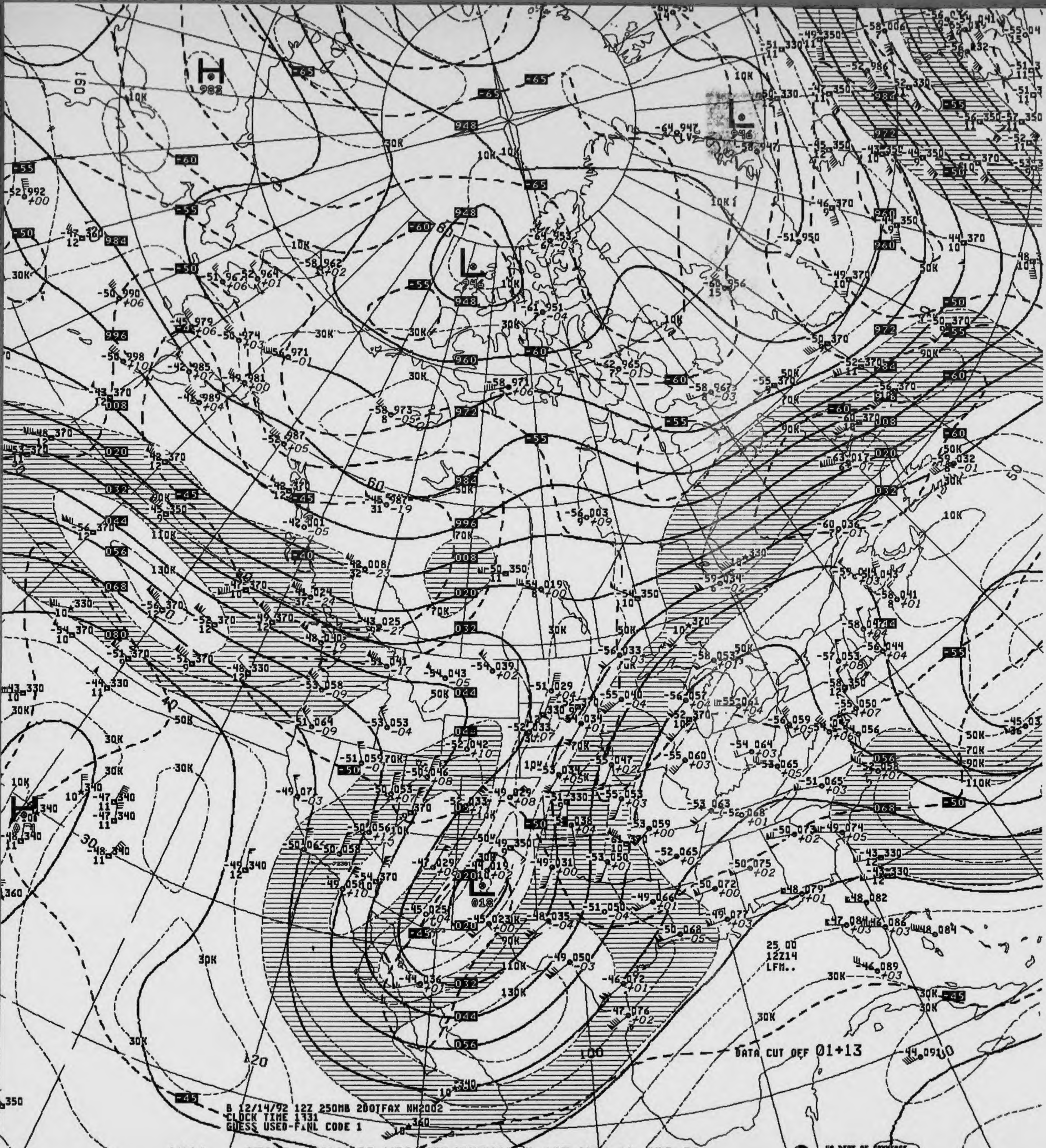
B 12/14/92 12Z 250MB 200TFAX NH2002
CLOCK TIME 1331
GUESS USED-FINL CODE 1
DATA CUT OFF 01+13
25 00
12Z14
LFM..

V441 .. 250MB ANALYSIS HEIGHTS/ISOTACHS 12Z MON 14 DEC 92

US DEPT OF COMMERCE
NOAA/NWS/NMC WASHINGTON

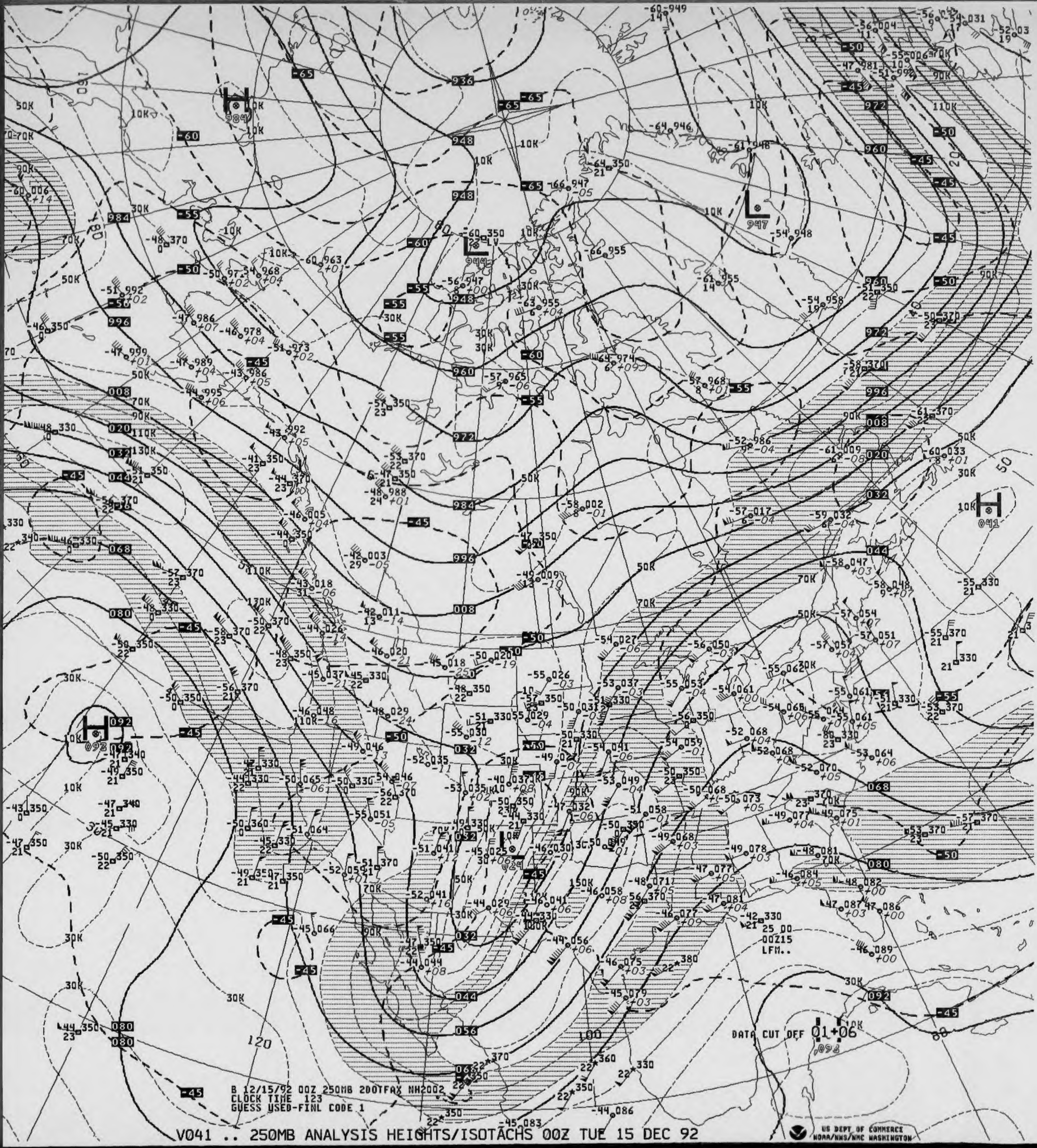
DATA CUT OFF 01+06
B 12/15/92 00Z 250MB 2DOTFAX NH2002
CLOCK TIME 123
GUESS USED-FINL CODE 1
US DEPT OF COMMERCE
NOAA/NWS/NMC WASHINGTON

V041 .. 250MB ANALYSIS HEIGHTS/ISOTACHS 00Z TUE 15 DEC 92

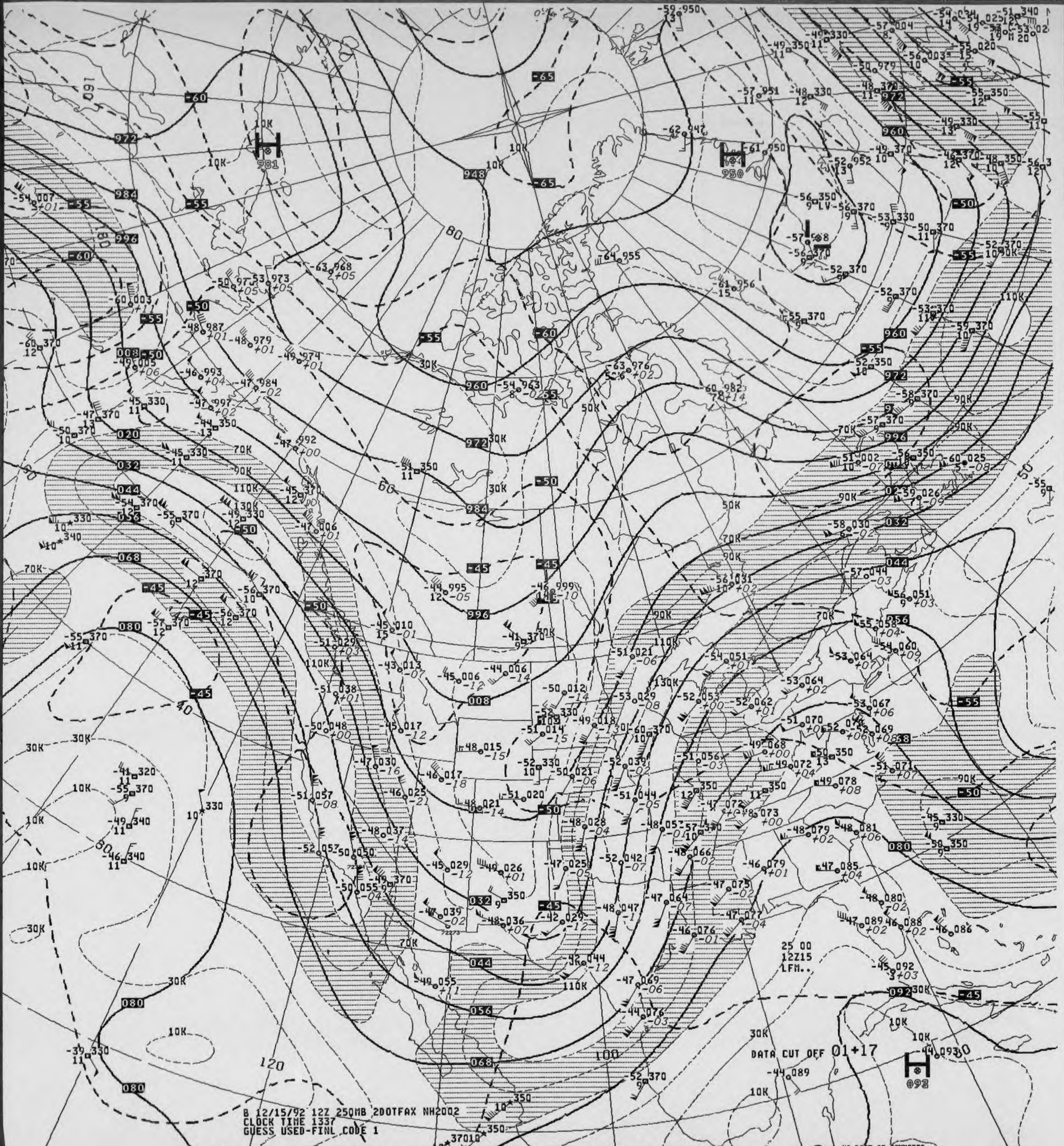

DATA CUT OFF 01+17
25 00
12Z15
LFM..
US DEPT OF COMMERCE
NOAA/NWS/NMC WASHINGTON

B 12/15/92 12Z 250MB 2DOTFAX NH2002
CLOCK TIME 1337
GUESS USED-FINL CODE 1

V441 .. 250MB ANALYSIS HEIGHTS/ISOTACHS 12Z TUE 15 DEC 92

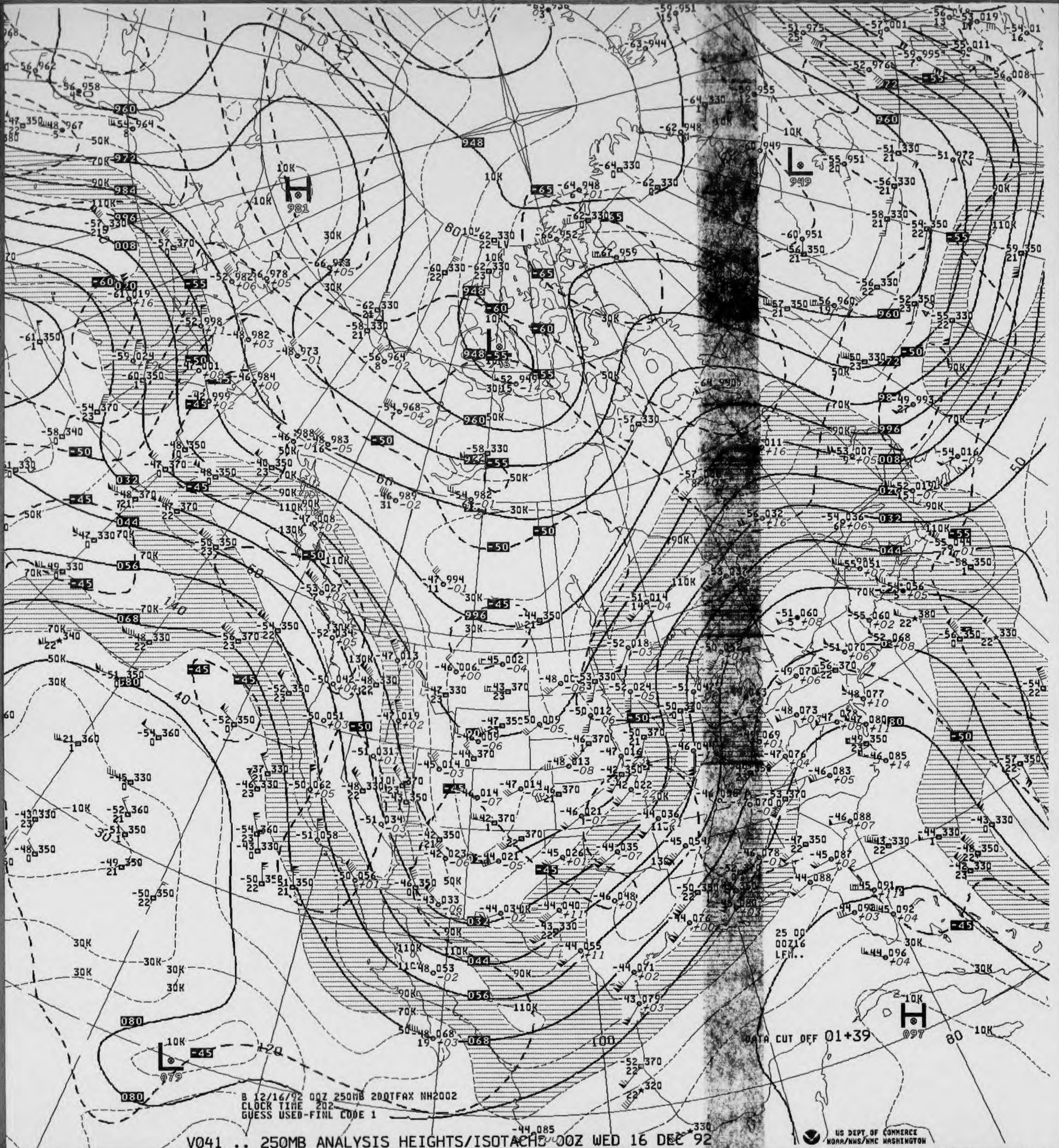
B 12/16/92 00Z 250MB 20QTFAX NH2002
CLOCK TIME 202
GUESS USED-FINL CODE 1
DATA CUT OFF 01+39
25 00
00Z16
LFM..
US DEPT OF COMMERCE
NOAA/NWS/NMC WASHINGTON
H
981
L
949
L
079
H
097

V041 .. 250MB ANALYSIS HEIGHTS/ISOTACHS 00Z WED 16 DEC 92

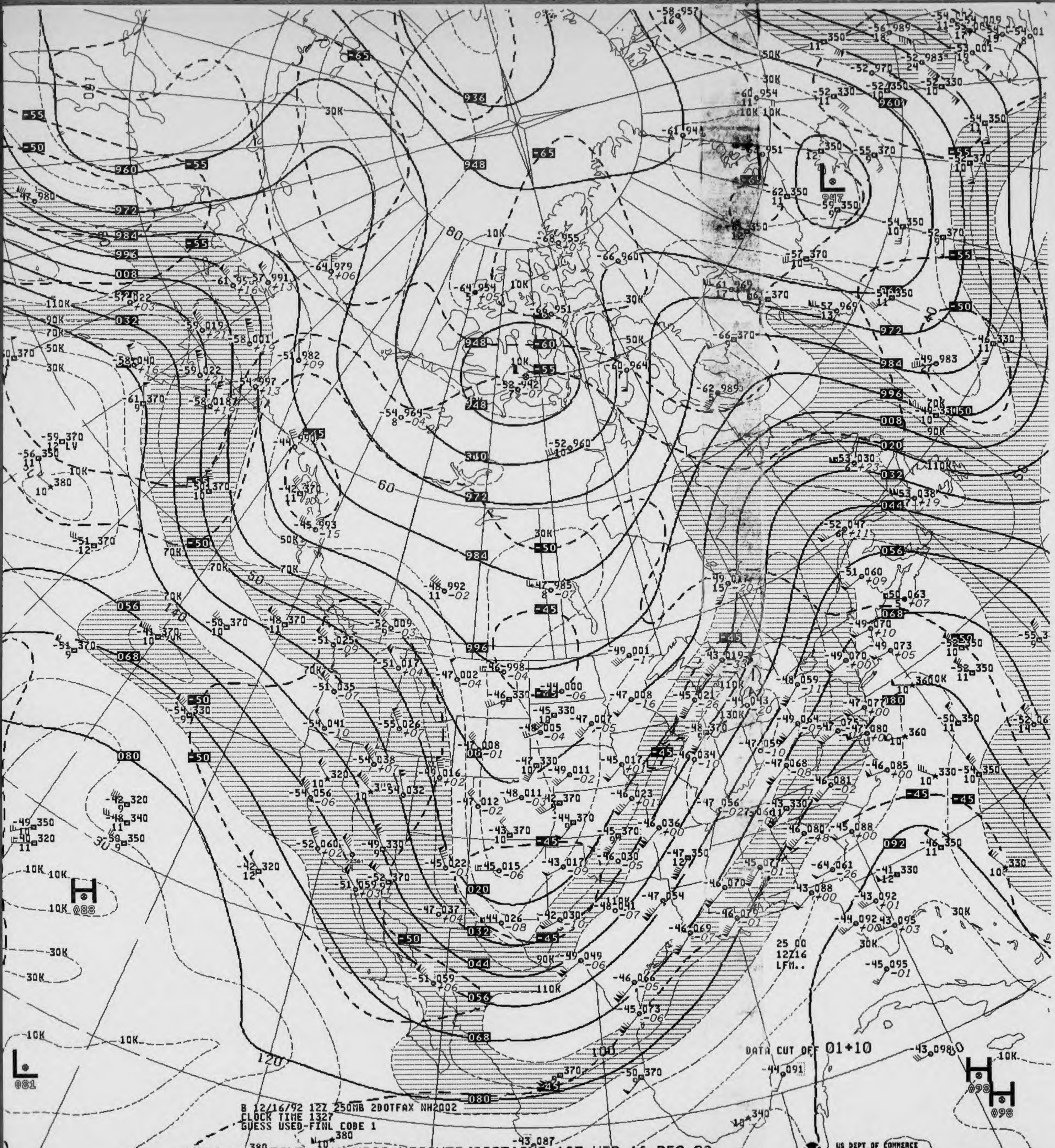
B 12/16/92 12Z 250MB 20DTFAX NH2002
CLOCK TIME 1327
GUESS USED-FINL CODE 1
DATA CUT OFF 01+10
25 00
12Z16
LFM..
US DEPT OF COMMERCE
NOAA/NWS/NMC WASHINGTON

V441 250MB ANALYSIS HEIGHTS/ISOTACHS 12Z WED 16 DEC 92

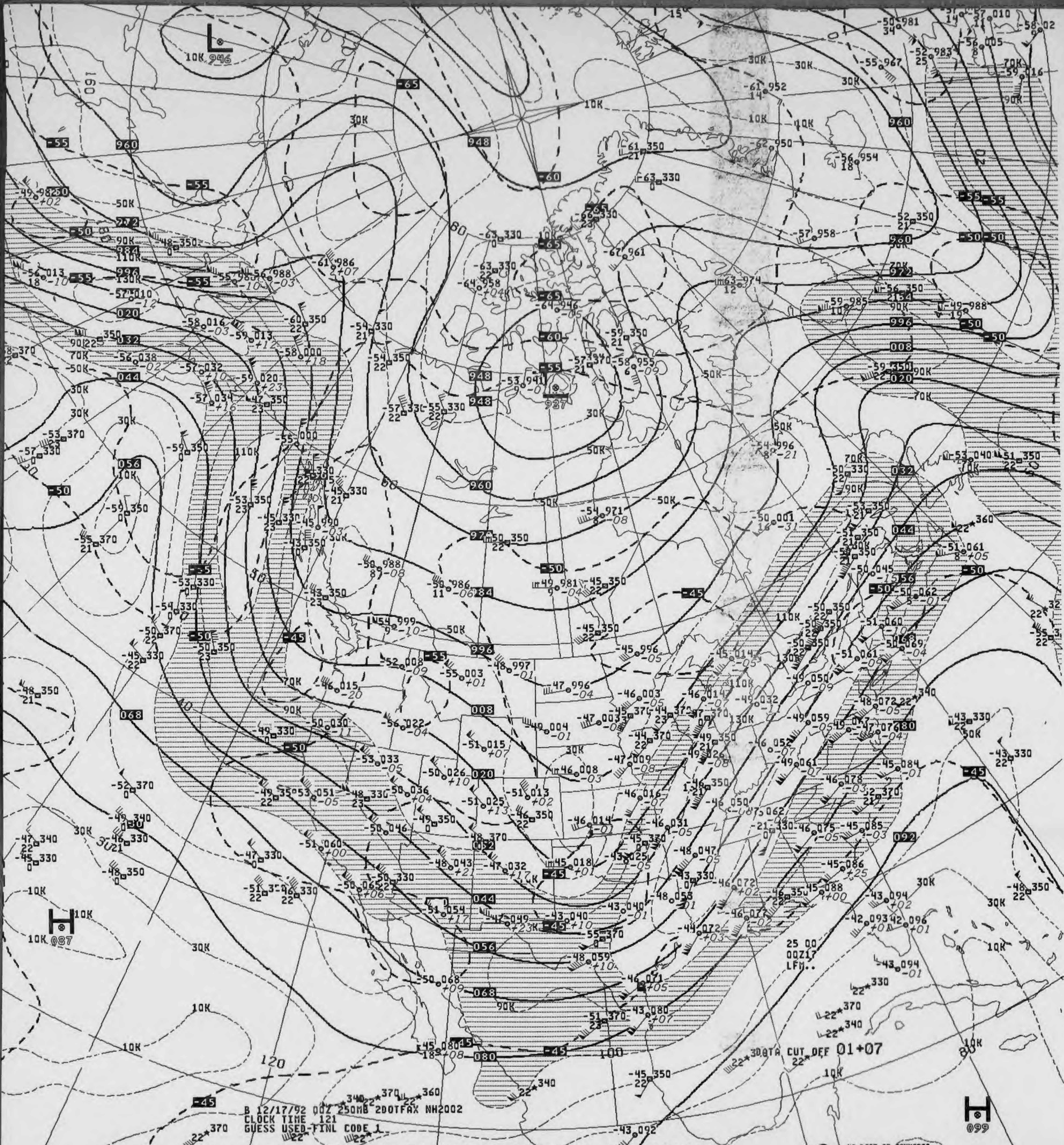
L
10K 946
H
10K 087
H
099
B 12/17/92 00Z 250MB 2DOTFAX NH2002
CLOCK TIME 121
GUESS USED-FINL CODE 1
25 00
00Z17
LFM..
DATA CUT OFF 01+07

V041 .. 250MB ANALYSIS HEIGHTS/ISOTACHS 00Z THU 17 DEC 92

US DEPT OF COMMERCE
NOAA/NWS/NMC WASHINGTON

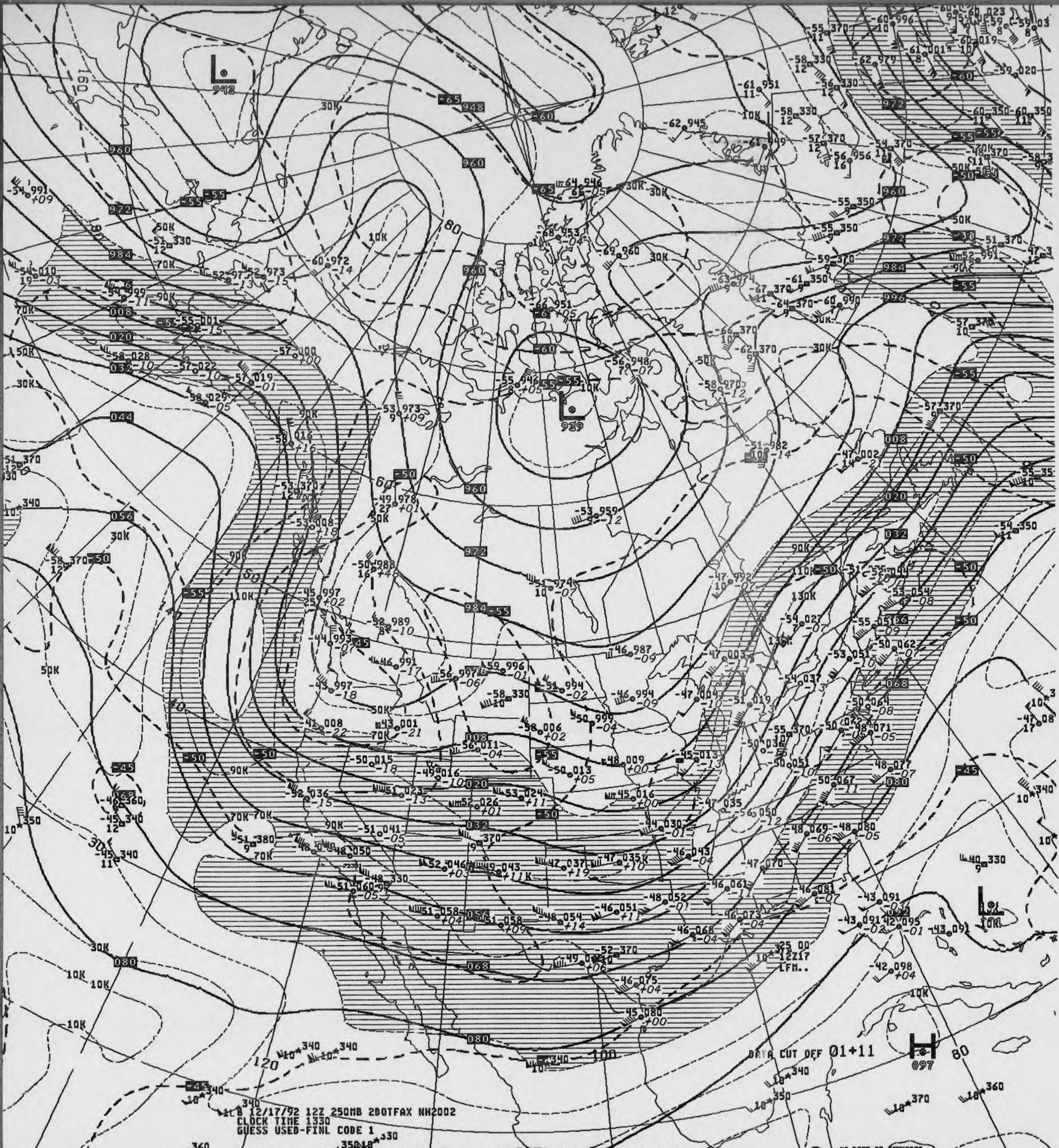
L
943
L
929
H
097
DATA CUT OFF 01+11
25 00
12Z17
LFM..

12/17/92 12Z 250MB 2DOTFAX NH2002
CLOCK TIME 1330
GUESS USED-FINL CODE 1

7441 .. 250MB ANALYSIS HEIGHTS/ISOTACHS 12Z THU 17 DEC 92

US DEPT OF COMMERCE
NOAA/NWS/NMC WASHINGTON

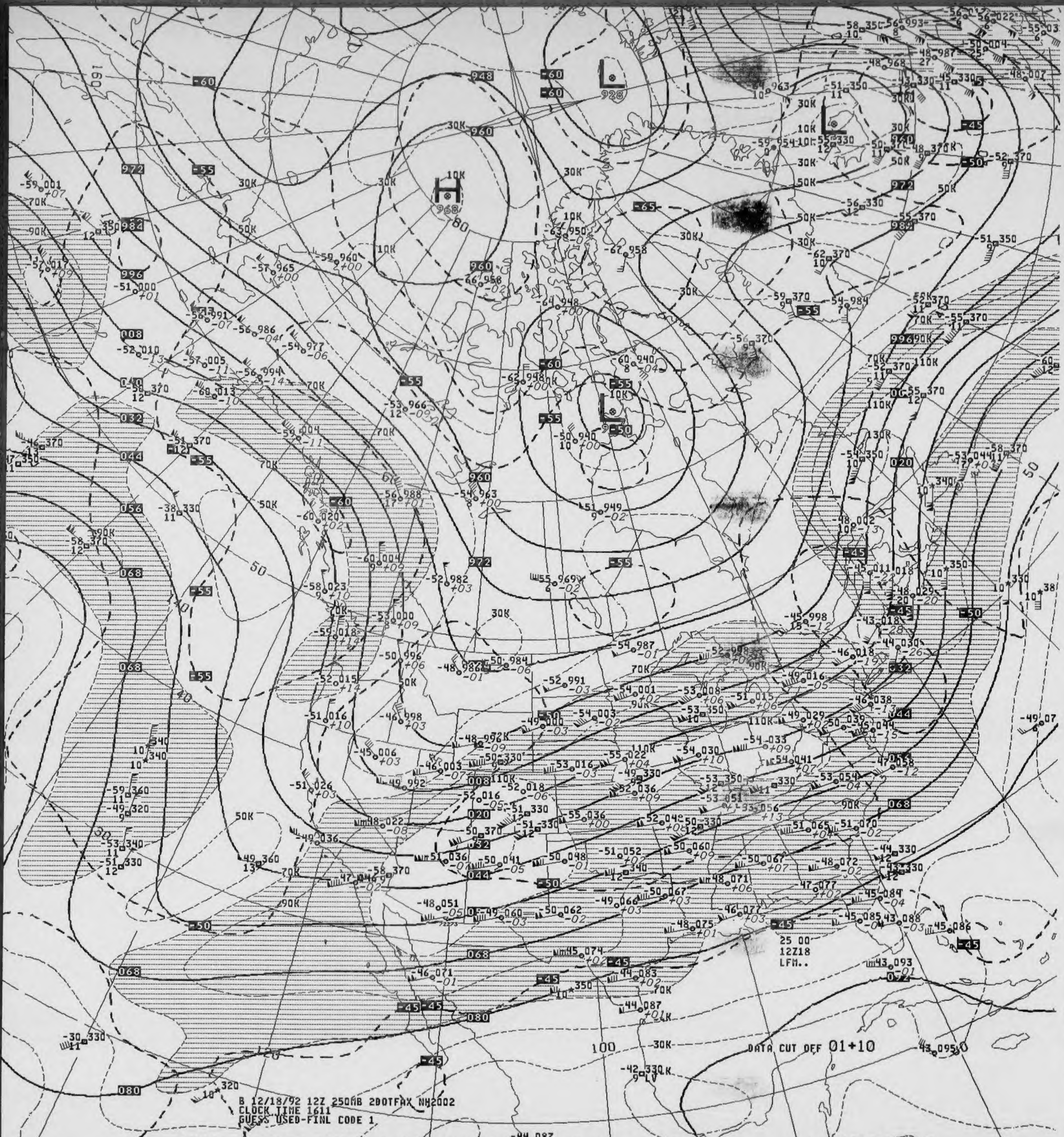

B 12/18/92 12Z 250MB 2DOTFAX NH2002
CLOCK TIME 1611
GUESS USED-FINL CODE 1

DATA CUT OFF 01+10

25 00
12Z18
LFM..

V441 .. 250MB ANALYSIS HEIGHTS/ISOTACHS 12Z FRI 18 DEC 92

US DEPT OF COMMERCE
NOAA/NWS/NMC WASHINGTON


DATA CUT OFF 01+06
25 00
00Z19
LEM..
B 12/19/92 00Z 250MB 200TFAX NH2002
CLOCK TIME 119
GUESS USED-FINL CODE 1

V041 .. 250MB ANALYSIS HEIGHTS/ISOTACHS 00Z SAT 19 DEC 92

US DEPT OF COMMERCE
NOAA/NWS/NMC WASHINGTON

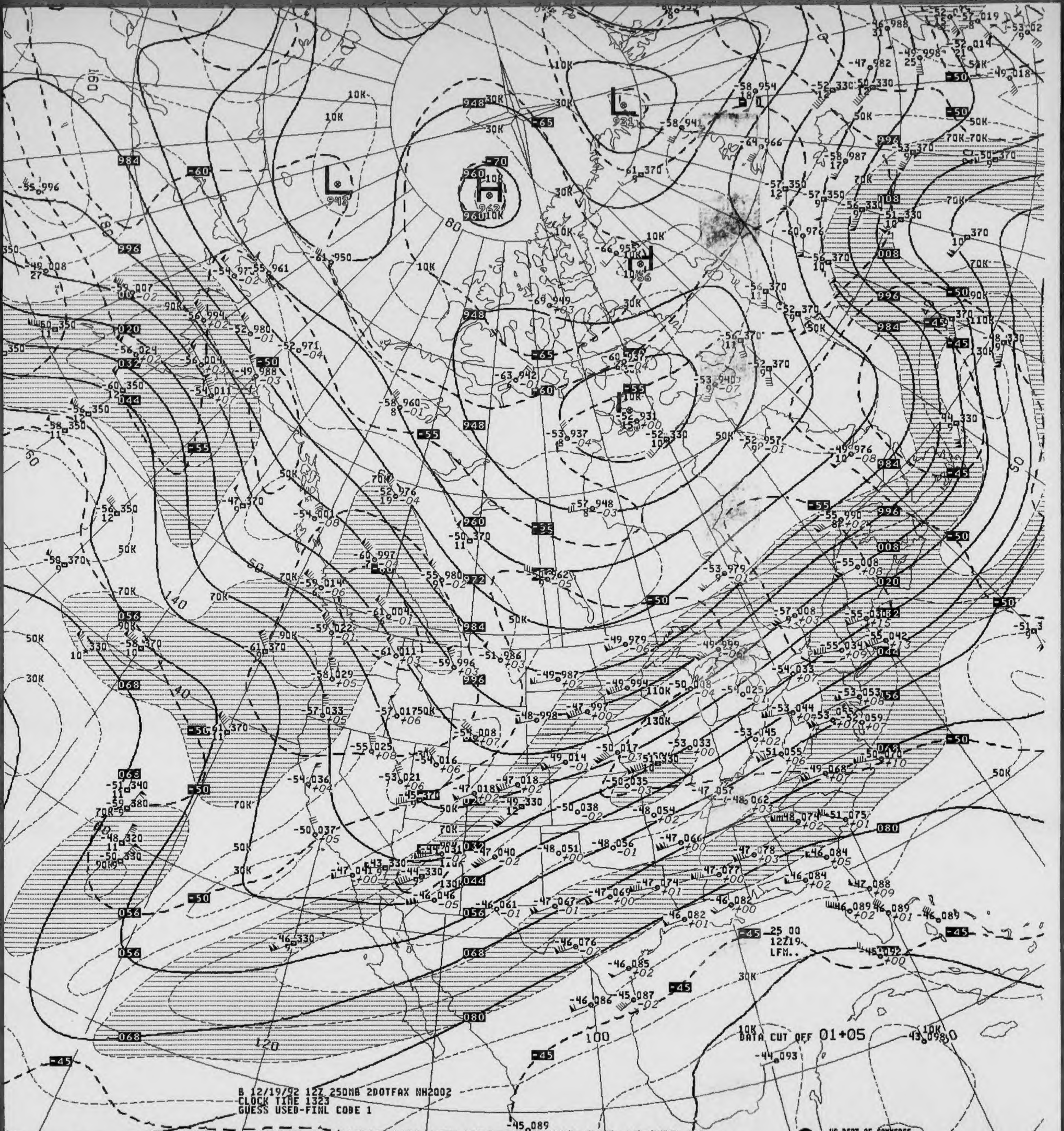
B 12/19/92 12Z 250MB 2DOTFAX NH2002
CLOCK TIME 1323
GUESS USED-FINL CODE 1
DATA CUT OFF 01+05
25 00
12219
LFM..
US DEPT OF COMMERCE
NOAA/NWS/NMC WASHINGTON

V441 .. 250MB ANALYSIS HEIGHTS/ISOTACHS 12Z SAT 19 DEC 92

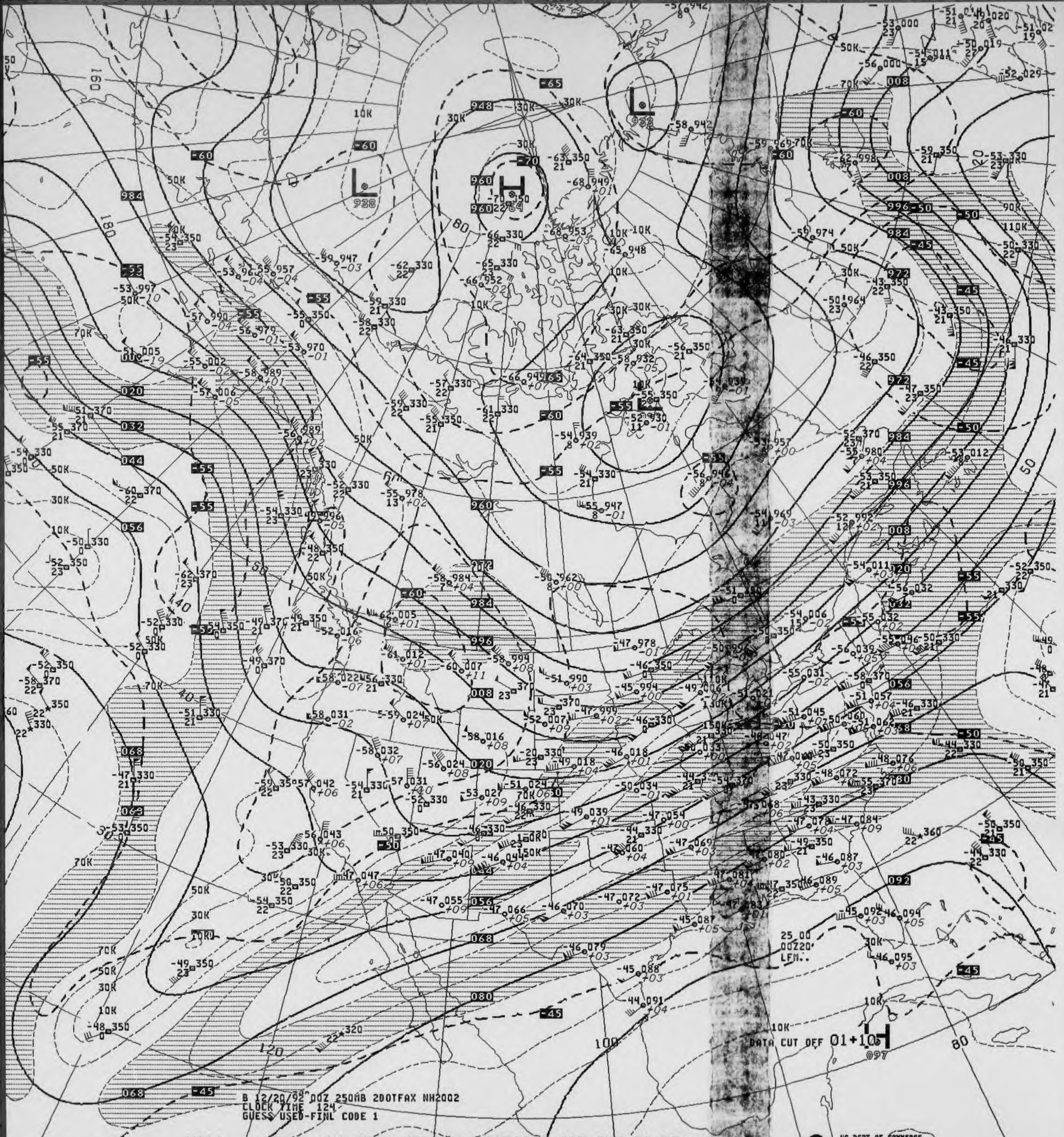

B 12/20/92 00Z 250MB 200TFAX NH2002
CLOCK TIME 124
GUESS USED-FINL CODE 1
DATA CUT OFF 01+10
25 00
00Z20
LFM..

V041 .. 250MB ANALYSIS HEIGHTS/ISOTACHS 00Z SUN 20 DEC 92

US DEPT OF COMMERCE
NOAA/NWS/NMC WASHINGTON


DATA CUT OFF 01+08
25 00
12Z20
LFM..
B 12/20/92 12Z 250MB 2DOTFAX NH2002
CLOCK TIME 1324
GUESS USED-FINL CODE 1
L
H
US DEPT OF COMMERCE
NOAA/NWS/NMC WASHINGTON

V441 .. 250MB ANALYSIS HEIGHTS/ISOTACHS 12Z SUN 20 DEC 92

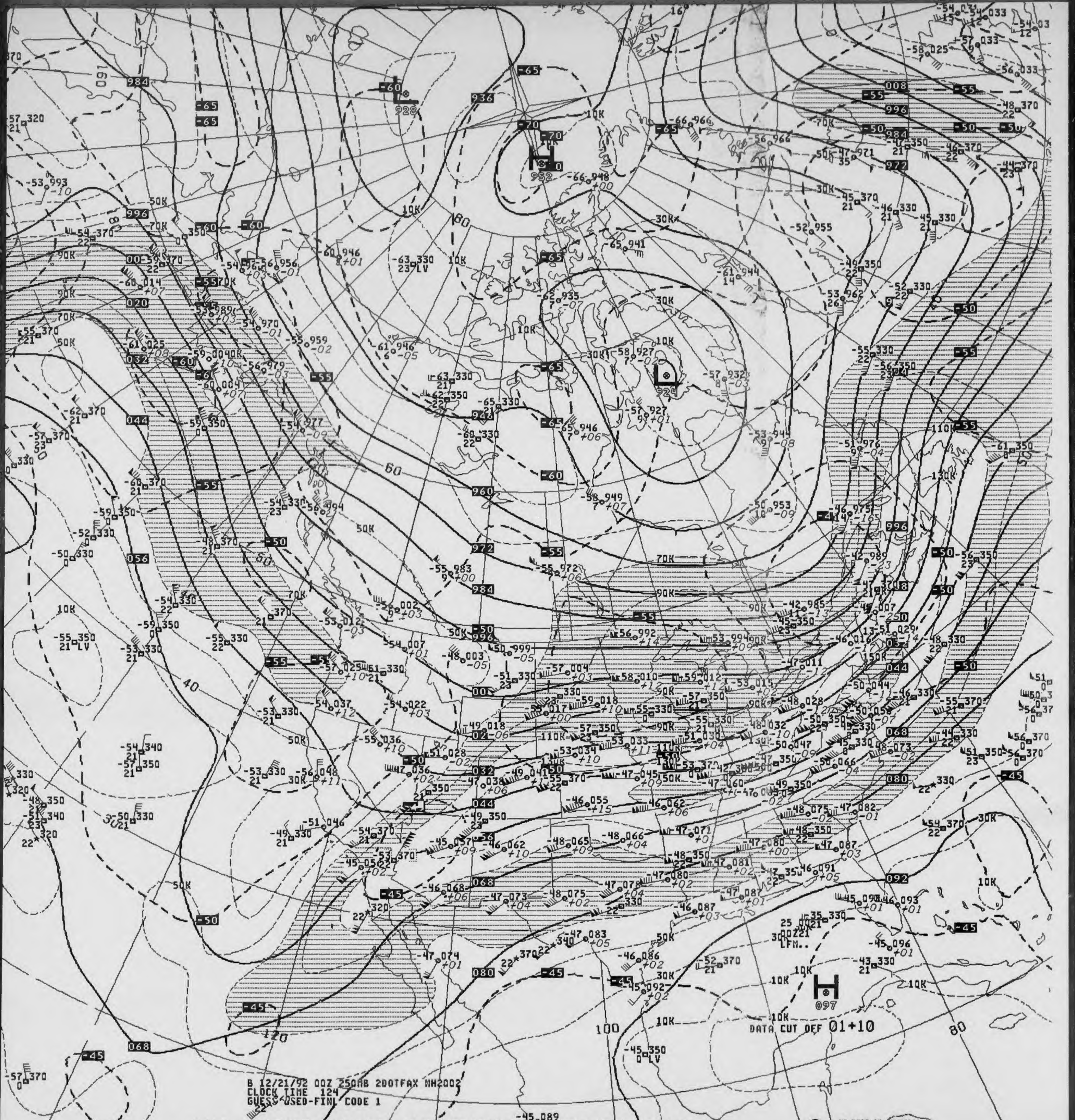
DATA CUT OFF 01+10
H
097
H
952
L
924
10K
30K
50K
70K
90K
110K
130K
150K
40
60
80
100
120
160

B 12/21/92 00Z 250MB 2D0TFAX NH2002
CLOCK TIME 124
GUESS USED-FINL CODE 1

V041 .. 250MB ANALYSIS HEIGHTS/ISOTACHS 00Z MON 21 DEC 92

US DEPT OF COMMERCE
NOAA/NWS/NMC WASHINGTON

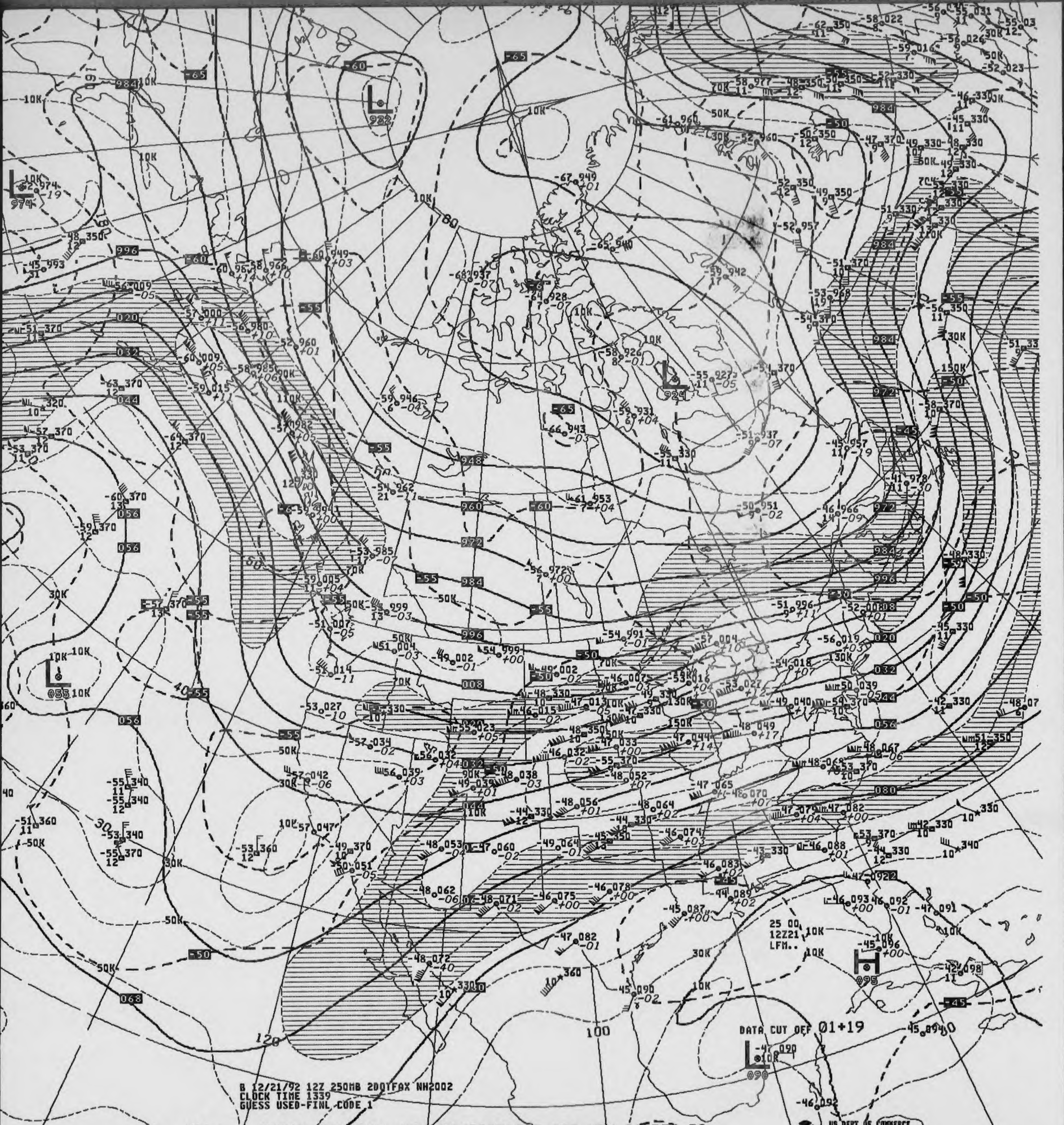

B 12/21/92 12Z 250MB 2001FAX NH2002
CLOCK TIME 1339
GUESS USED-FINL CODE 1

DATA CUT OFF 01+19

V441 .. 250MB ANALYSIS HEIGHTS/ISOTACHS 12Z MON 21 DEC 92

US DEPT OF COMMERCE
NOAA/NWS/NMC WASHINGTON

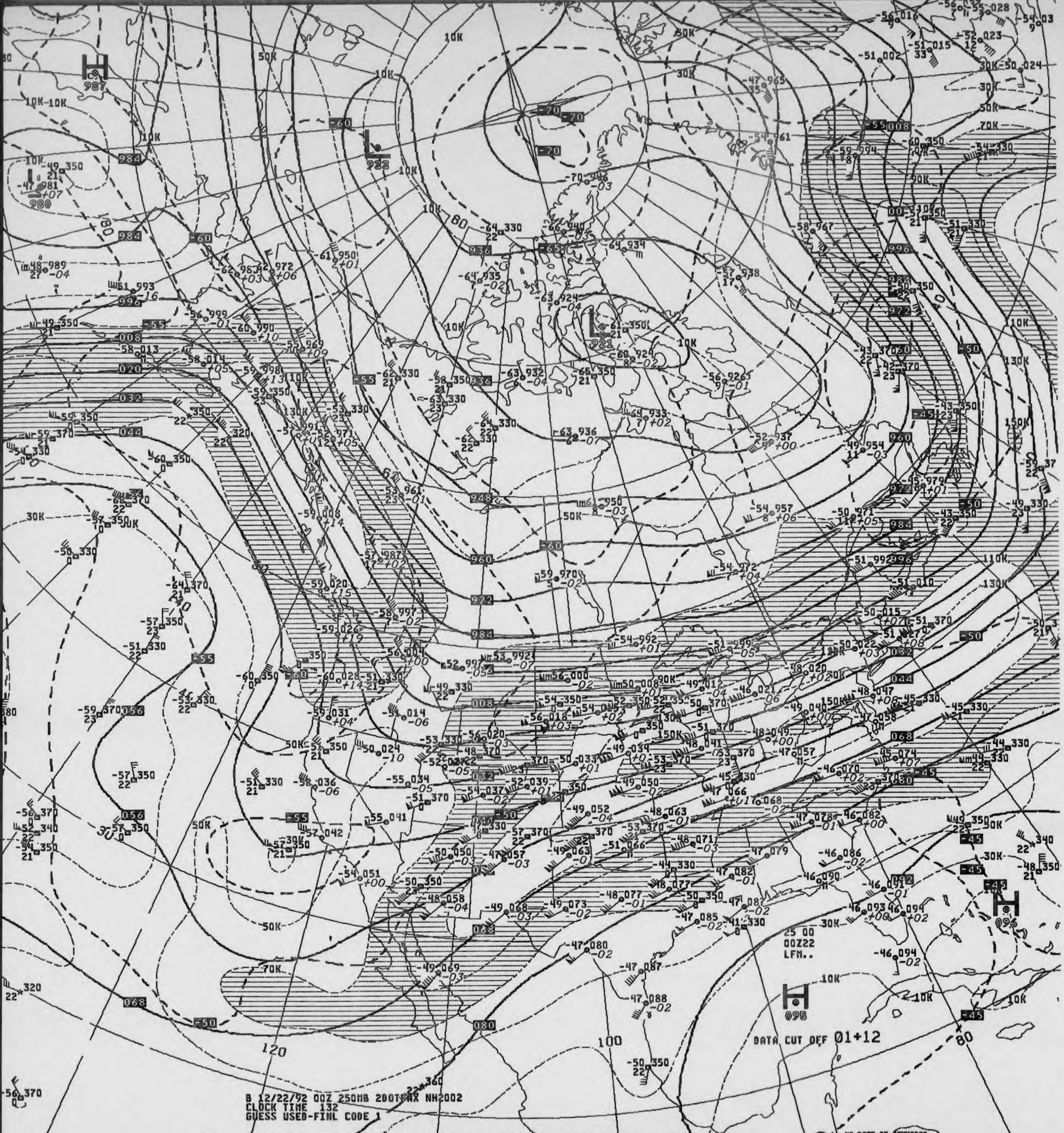
B 12/22/92 00Z 250MB 200TOTAX NH2002
CLOCK TIME 132
GUESS USED-FINL CODE 1
DATA CUT OFF 01+12
25 00
00Z22
LFM..
US DEPT OF COMMERCE
NOAA/NWS/NMC WASHINGTON

V041 .. 250MB ANALYSIS HEIGHTS/ISOTACHS 00Z TUE 22 DEC 92

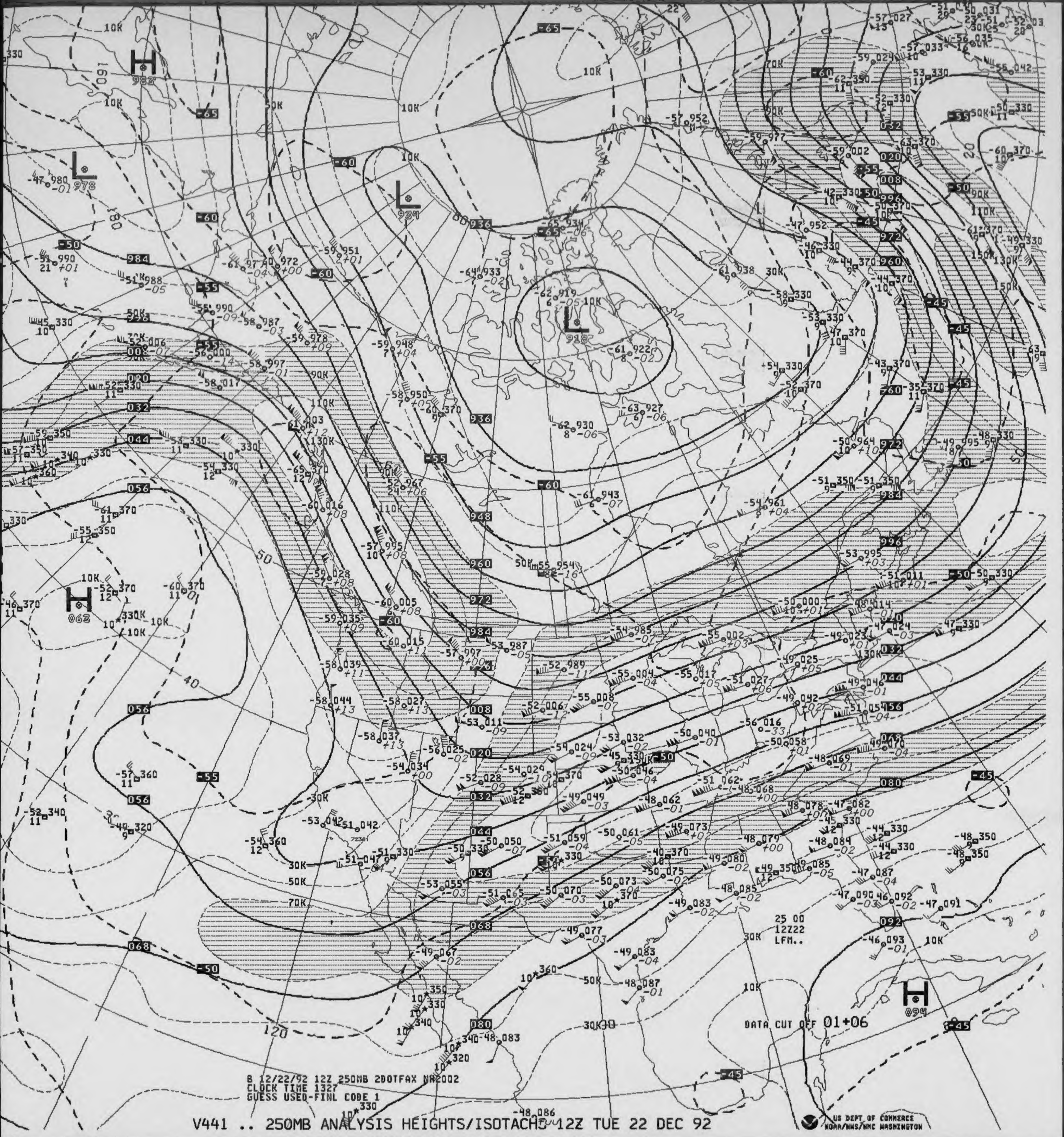
B 12/22/92 12Z 250MB 200TFAX NH2002
CLOCK TIME 1327
GUESS USED-FINL CODE 1
DATA CUT OFF 01+06
25 00
12Z22
LFM..
US DEPT OF COMMERCE
NOAA/NWS/NMC WASHINGTON
H
982
L
978
L
934
L
918
H
062
H
094
10K
30K
50K
70K
90K
110K
130K
150K
-65
-60
-55
-50
-45
936
948
960
972
984
996
008
020
032
044
056
068
080
092

V441 .. 250MB ANALYSIS HEIGHTS/ISOTACHS 12Z TUE 22 DEC 92

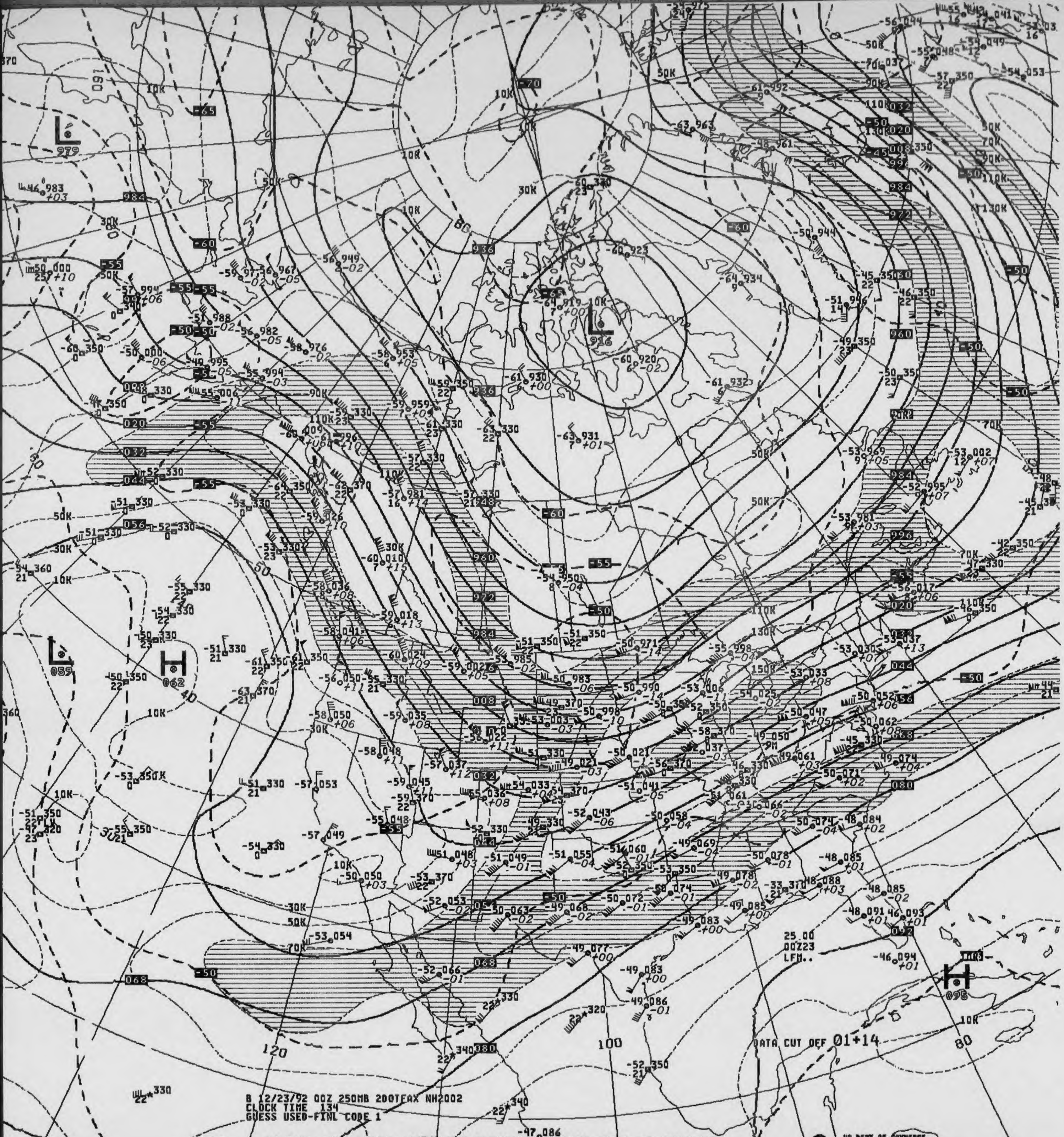
DATA CUT OFF 01+14
25.00
00Z23
LFM..
120
100
80

B 12/23/92 00Z 250MB 200TFAX NH2002
CLOCK TIME 134
GUESS USED-FINL CODE 1

V041 .. 250MB ANALYSIS HEIGHTS/ISOTACHS 00Z WED 23 DEC 92

US DEPT OF COMMERCE
NOAA/NWS/NMC WASHINGTON

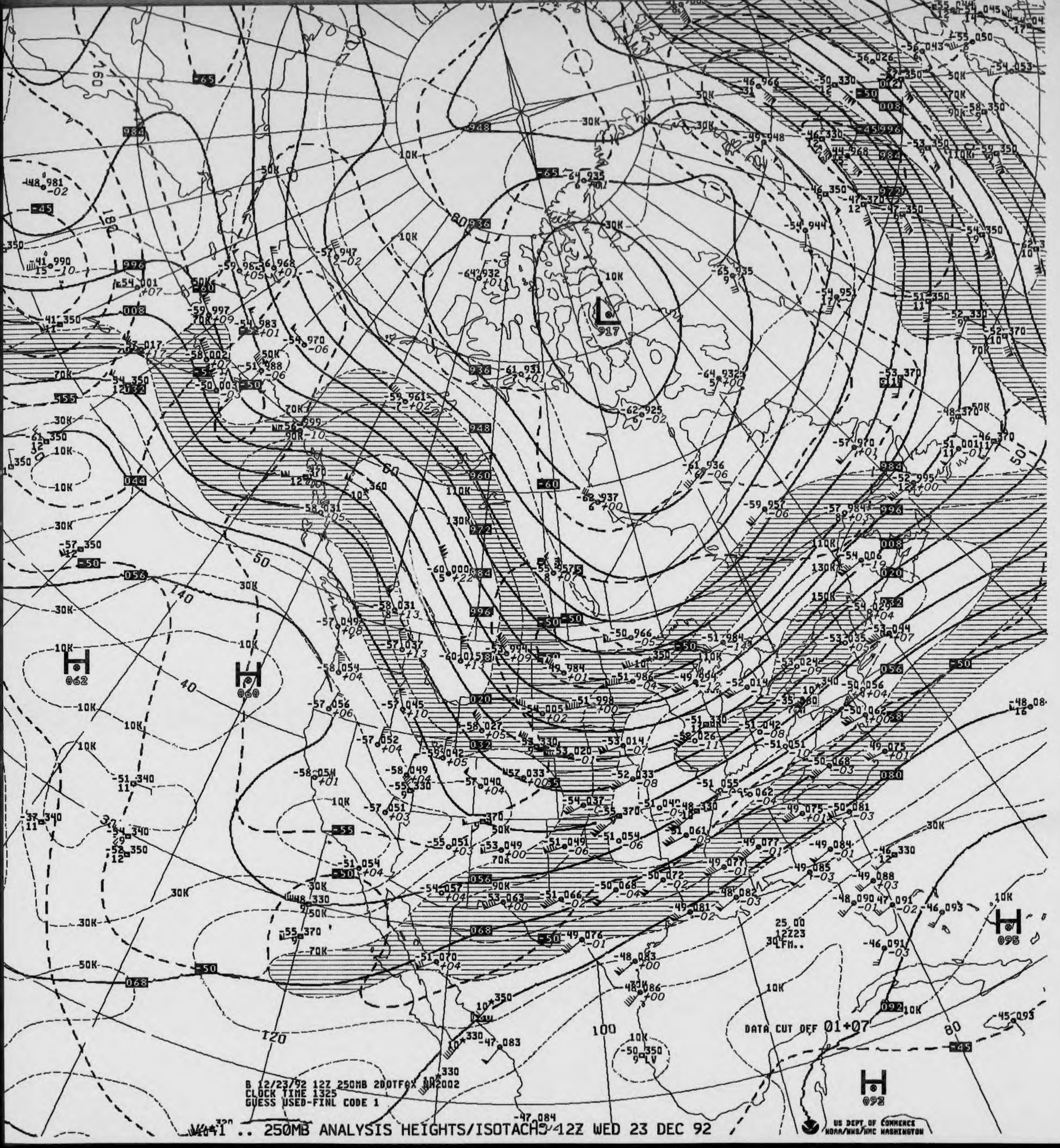
L
917
H
062
H
060
H
095
H
092
DATA CUT OFF 01+07
25 00
12Z23
LFM..

B 12/23/92 12Z 250MB 20OTFAX AA2002
CLOCK TIME 1325
GUESS USED-FINL CODE 1

V441 .. 250MB ANALYSIS HEIGHTS/ISOTACHS 12Z WED 23 DEC 92

US DEPT OF COMMERCE
NOAA/NWS/NMC WASHINGTON

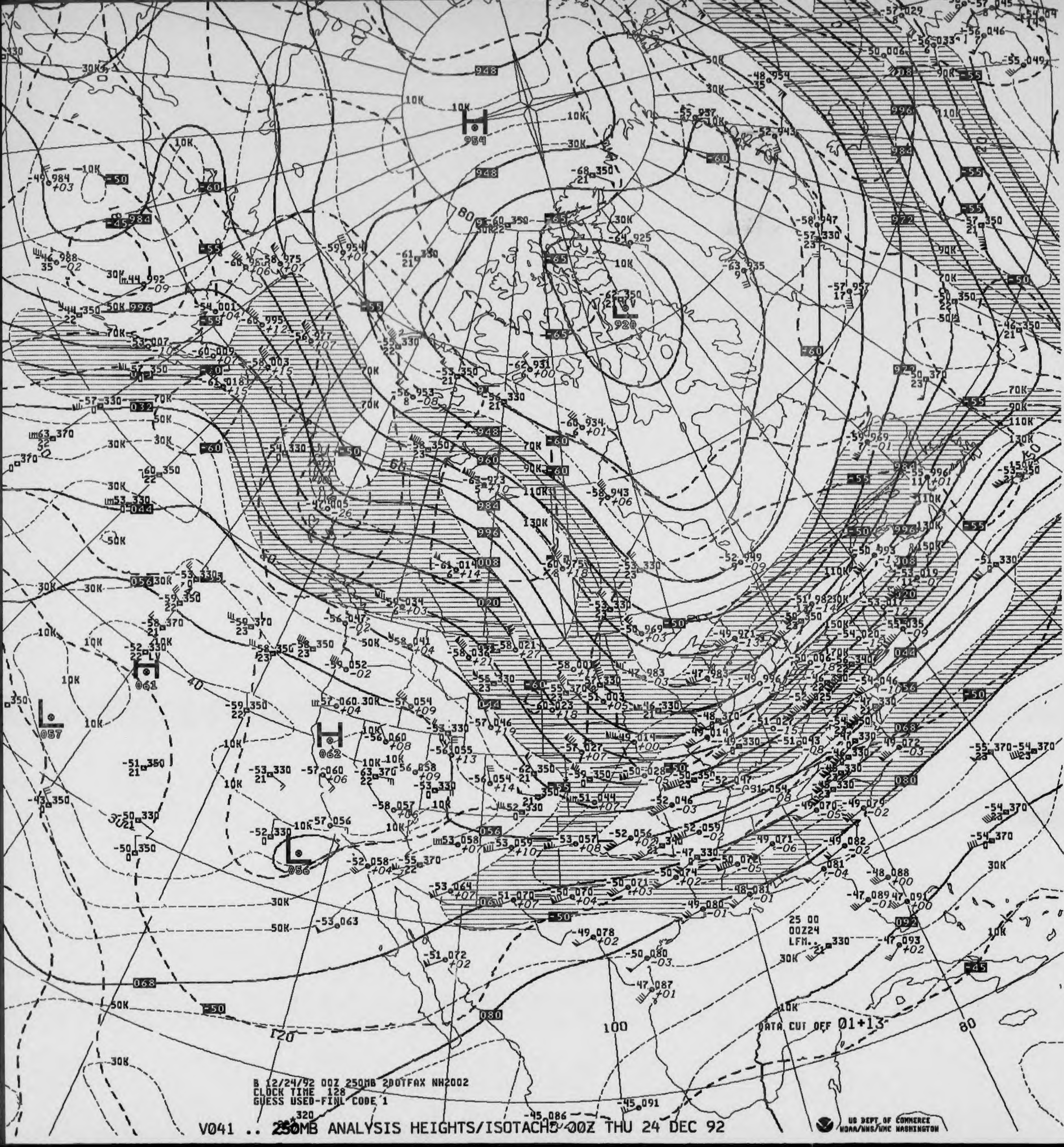

V041 .. 250MB ANALYSIS HEIGHTS/ISOTACHS 00Z THU 24 DEC 92

B 12/24/92 00Z 250MB 2DOTFAX NH2002
CLOCK TIME 128
GUESS USED-FINL CODE 1
DATA CUT OFF 01+13
25 00
00Z24
LFM..
US DEPT OF COMMERCE
NOAA/NWS/NMC WASHINGTON

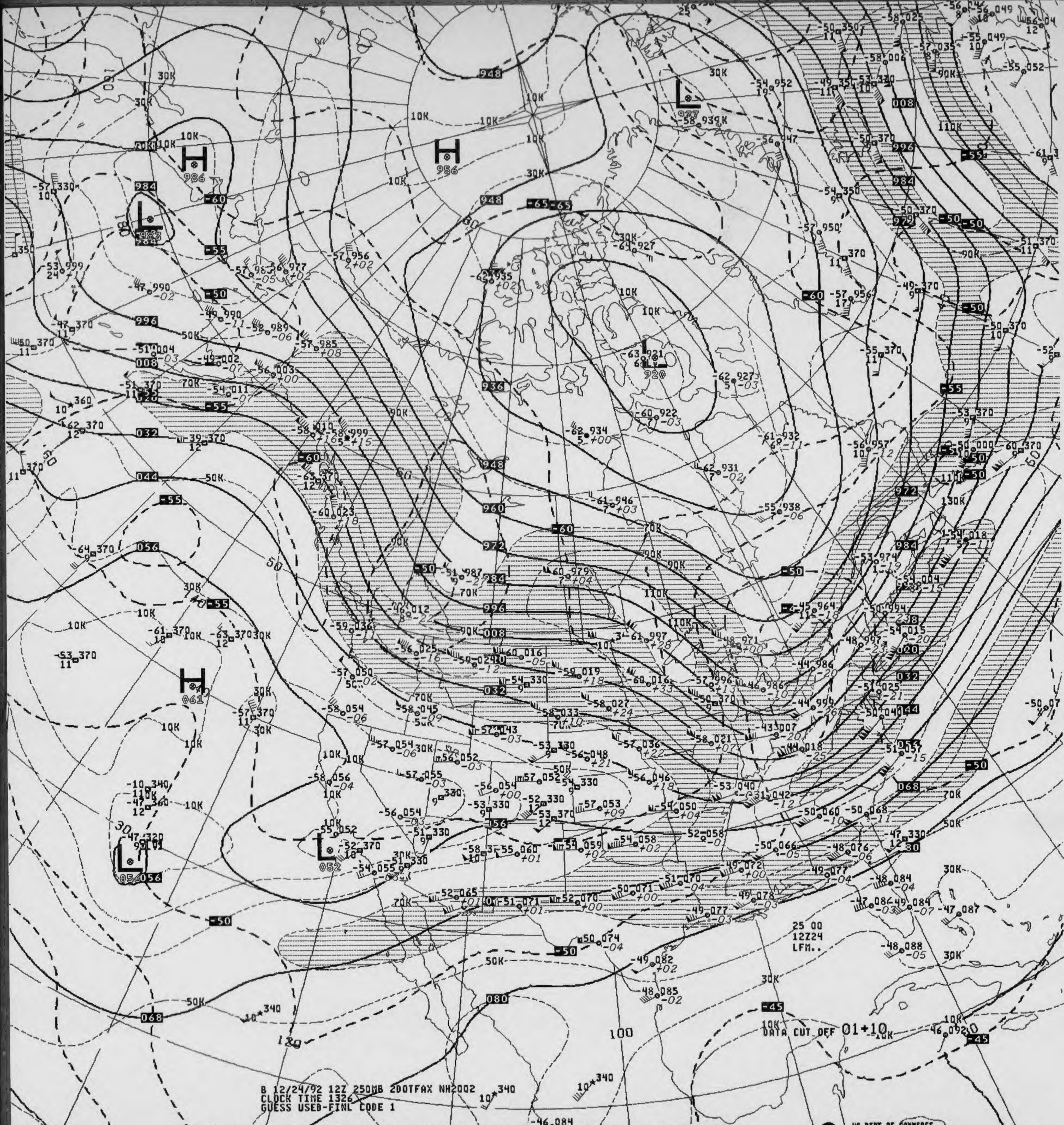
B 12/24/92 12Z 250MB 2DOTFAX NH2002
CLOCK TIME 1326
GUESS USED-FINL CODE 1
DATA CUT OFF 01+10
25 00
12Z24
LFM..
H
986
H
956
H
061
L
982
L
927
L
920
L
052
L
056
948
984
996
008
032
044
056
068
080
972
960
936
020
-60
-55
-50
-65
-45
10K
30K
50K
70K
90K
110K
130K
100
120

V441 .. 250MB ANALYSIS HEIGHTS/ISOTACHS 12Z THU 24 DEC 92

US DEPT OF COMMERCE
NOAA/NWS/NMC WASHINGTON

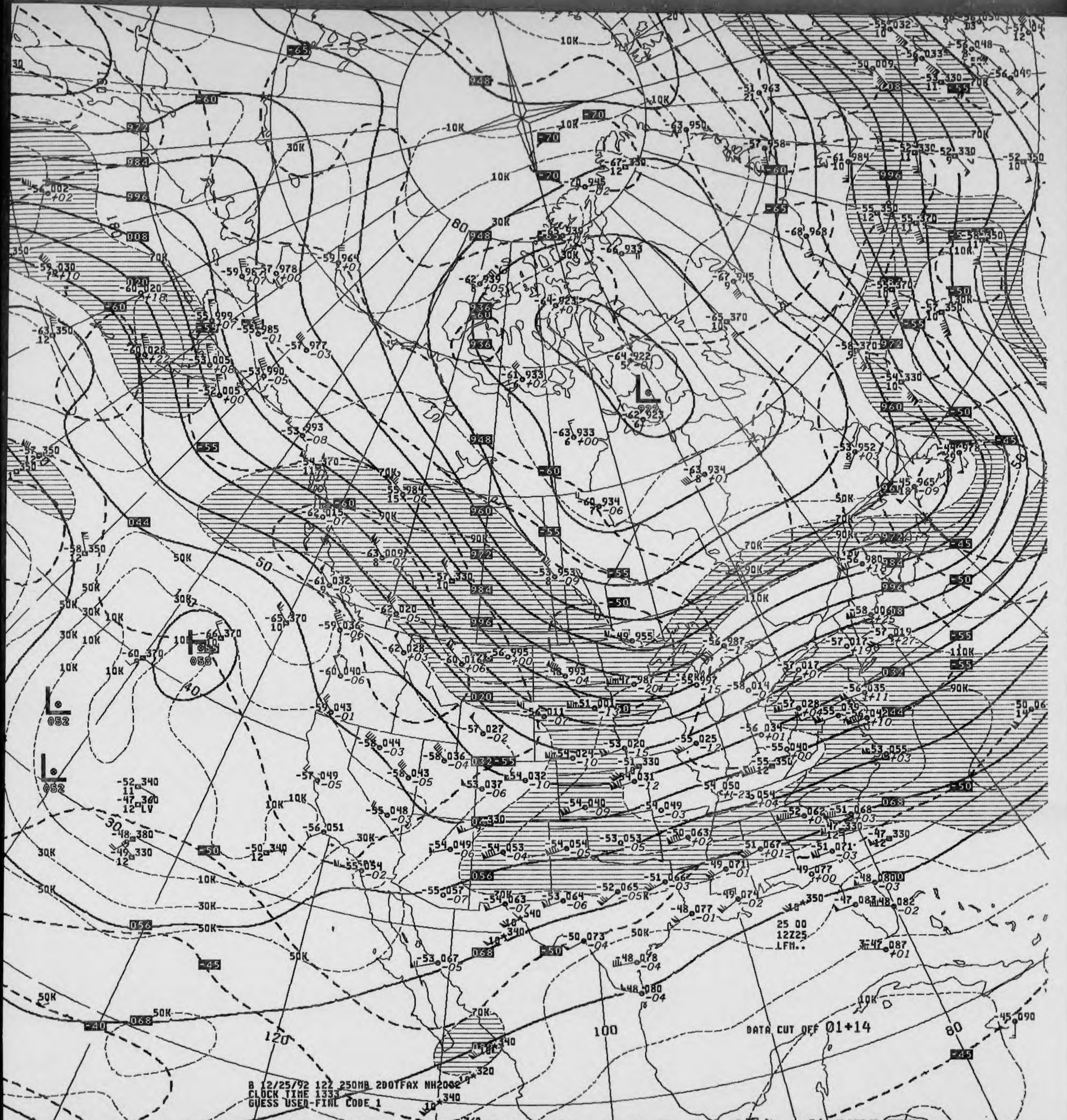
DATA CUT OFF 01+14
25 00
12Z25
LFM..
B 12/25/92 12Z 250MB 2DOTFAX NH2002
CLOCK TIME 1333
GUESS USED-FINL CODE 1
US DEPT OF COMMERCE
NOAA/NWS/NMC WASHINGTON

V441 .. 250MB ANALYSIS HEIGHTS/ISOTACHS 12Z FRI 25 DEC 92

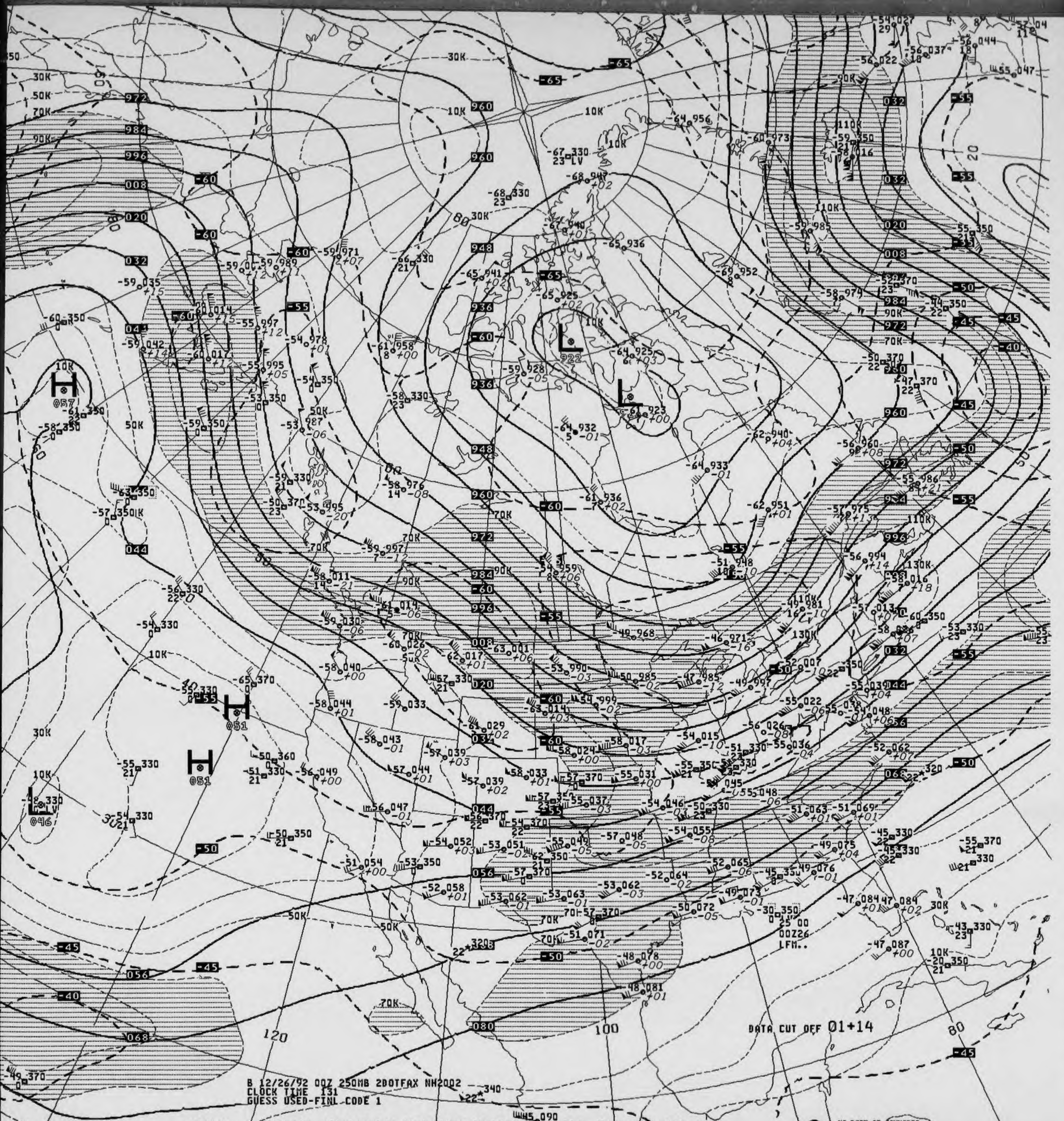

DATA CUT OFF 01+14
B 12/26/92 00Z 250MB 2DOTFAX NH2002
CLOCK TIME 131
GUESS USED-FINL CODE 1
120
100
80

V041 .. 250MB ANALYSIS HEIGHTS/ISOTACHS 00Z SAT 26 DEC 92

US DEPT OF COMMERCE
NOAA/NWS/NMC WASHINGTON

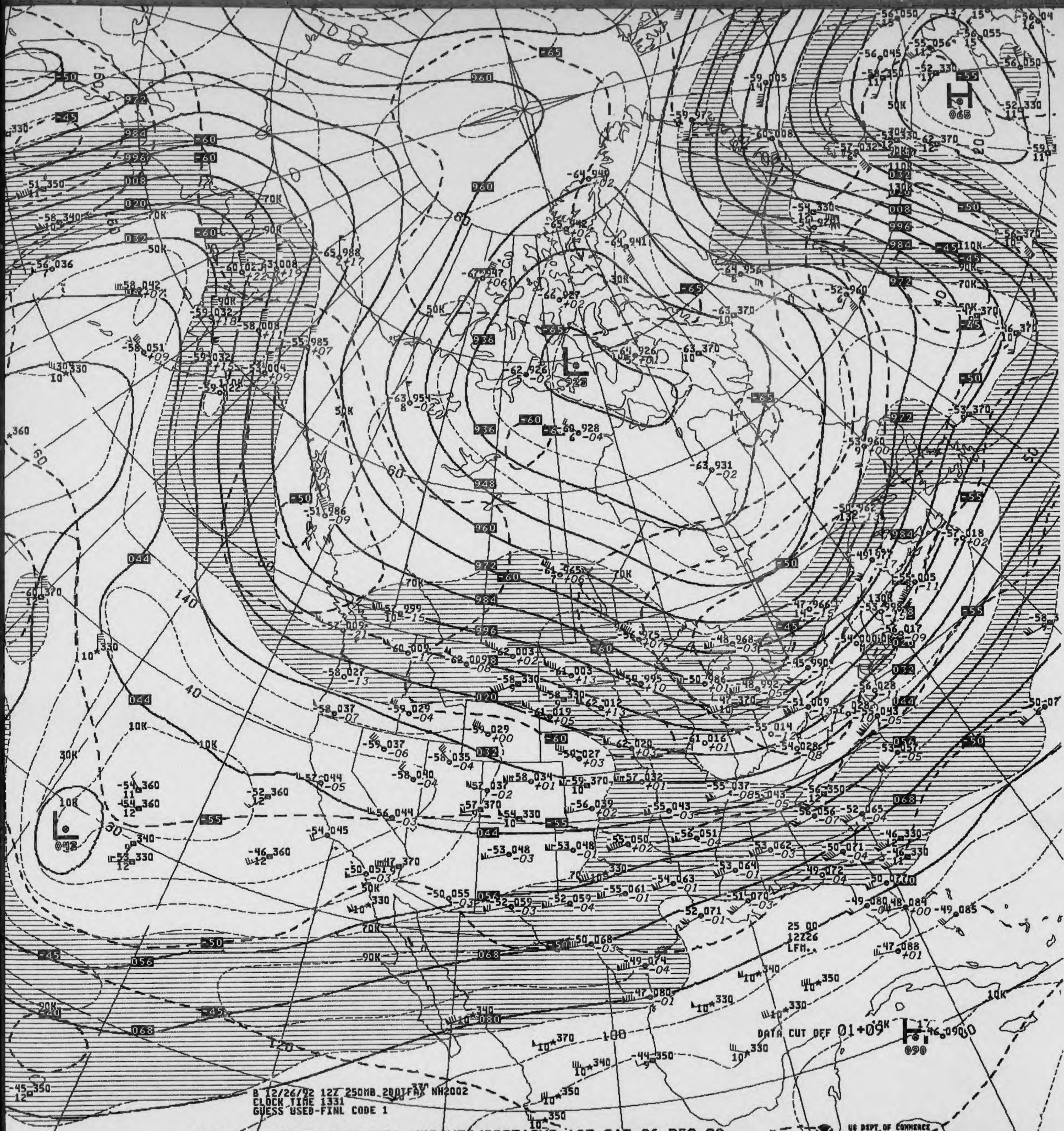
DATA CUT OFF 01+09
25 00
12Z26
LFM
B 12/26/92 12Z 250MB 200TFAX NH2002
CLOCK TIME 1331
GUESS USED-FINL CODE 1

V441 .. 250MB ANALYSIS HEIGHTS/ISOTACHS 12Z SAT 26 DEC 92

US DEPT OF COMMERCE NOAA/NWS/NMC WASHINGTON

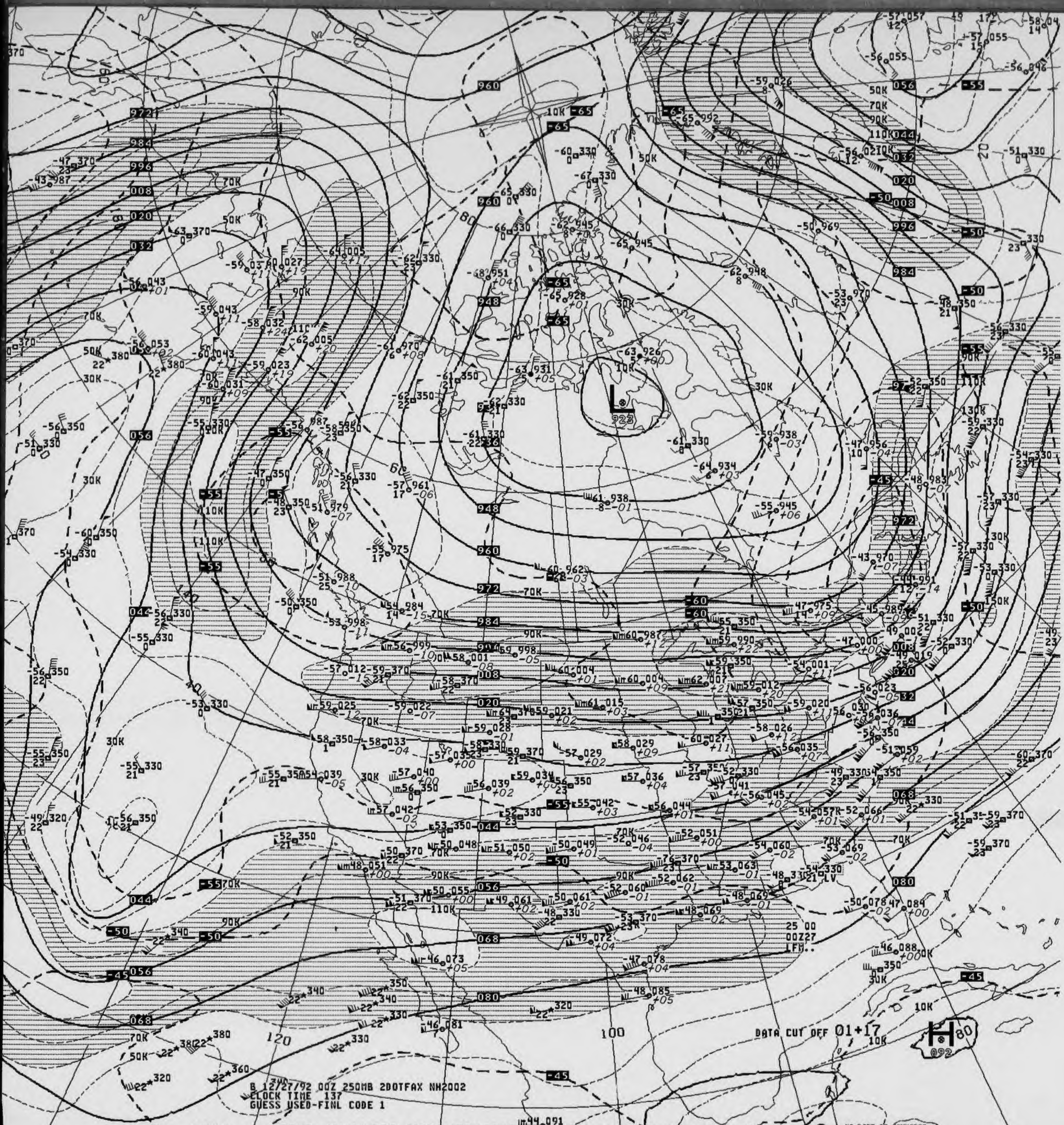
960
972
984
996
008
020
032
044
056
068
080
-65
-60
-55
-50
-45
L
923
H
092
10K
30K
50K
70K
90K
110K
130K
150K
120
100
80
60
40
20
25 00
00Z27
LFM..

B 12/27/92 00Z 250MB 20DTFAX NH2002
CLOCK TIME 137
GUESS USED-FINL CODE 1

DATA CUT OFF 01+17

V041 .. 250MB ANALYSIS HEIGHTS/ISOTACHS 00Z SUN 27 DEC 92

US DEPT OF COMMERCE
NOAA/NWS/NMC WASHINGTON

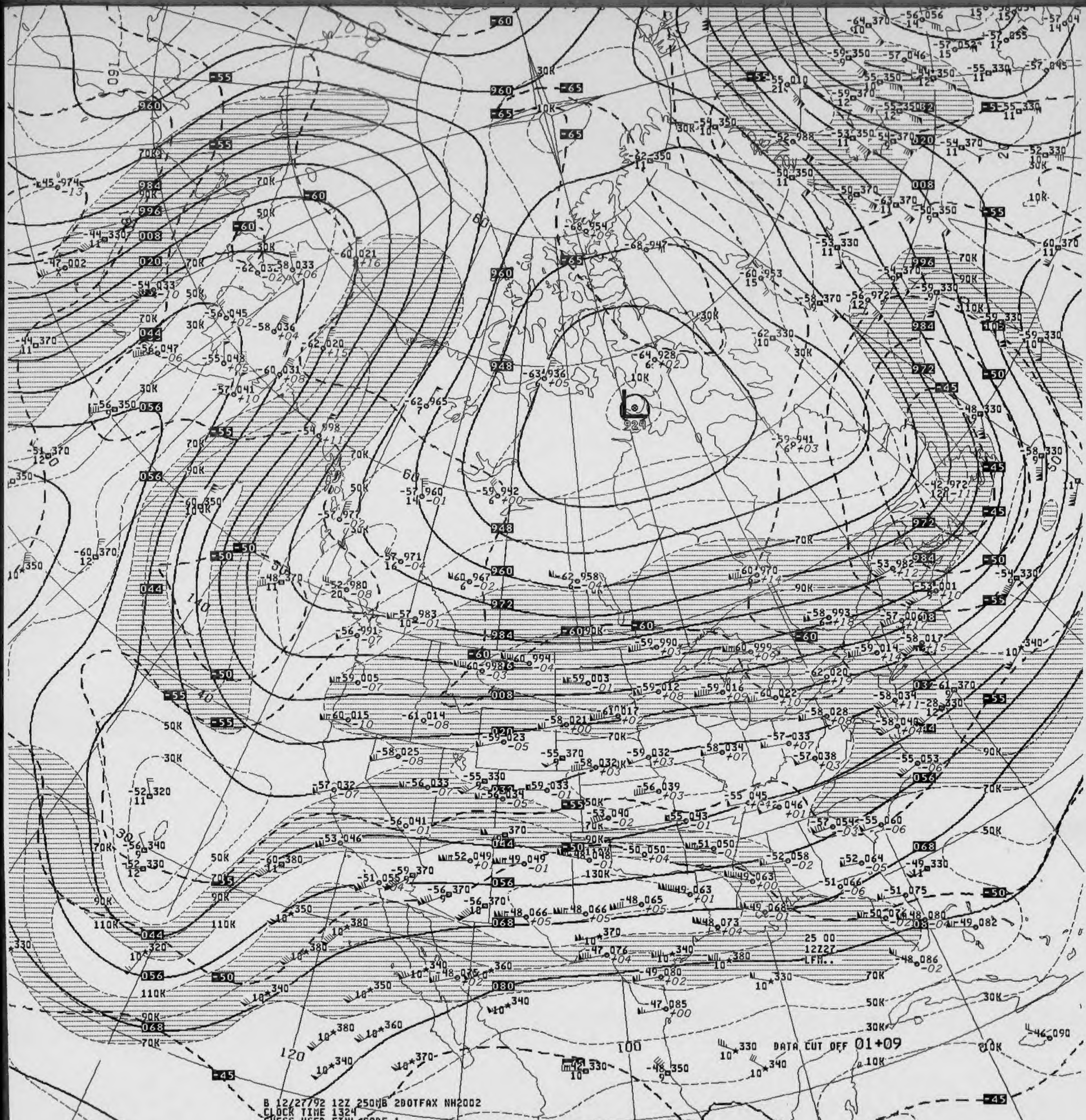
DATA CUT OFF 01+09
25 00
12Z27
LFM..

B 12/27/92 12Z 250MB 2DOTFAX NH2002
CLOCK TIME 1324
GUESS USED-FINL CODE 1

V441 .. 250MB ANALYSIS HEIGHTS/ISOTACHS 12Z SUN 27 DEC 92

US DEPT OF COMMERCE
NOAA/NWS/NMC WASHINGTON

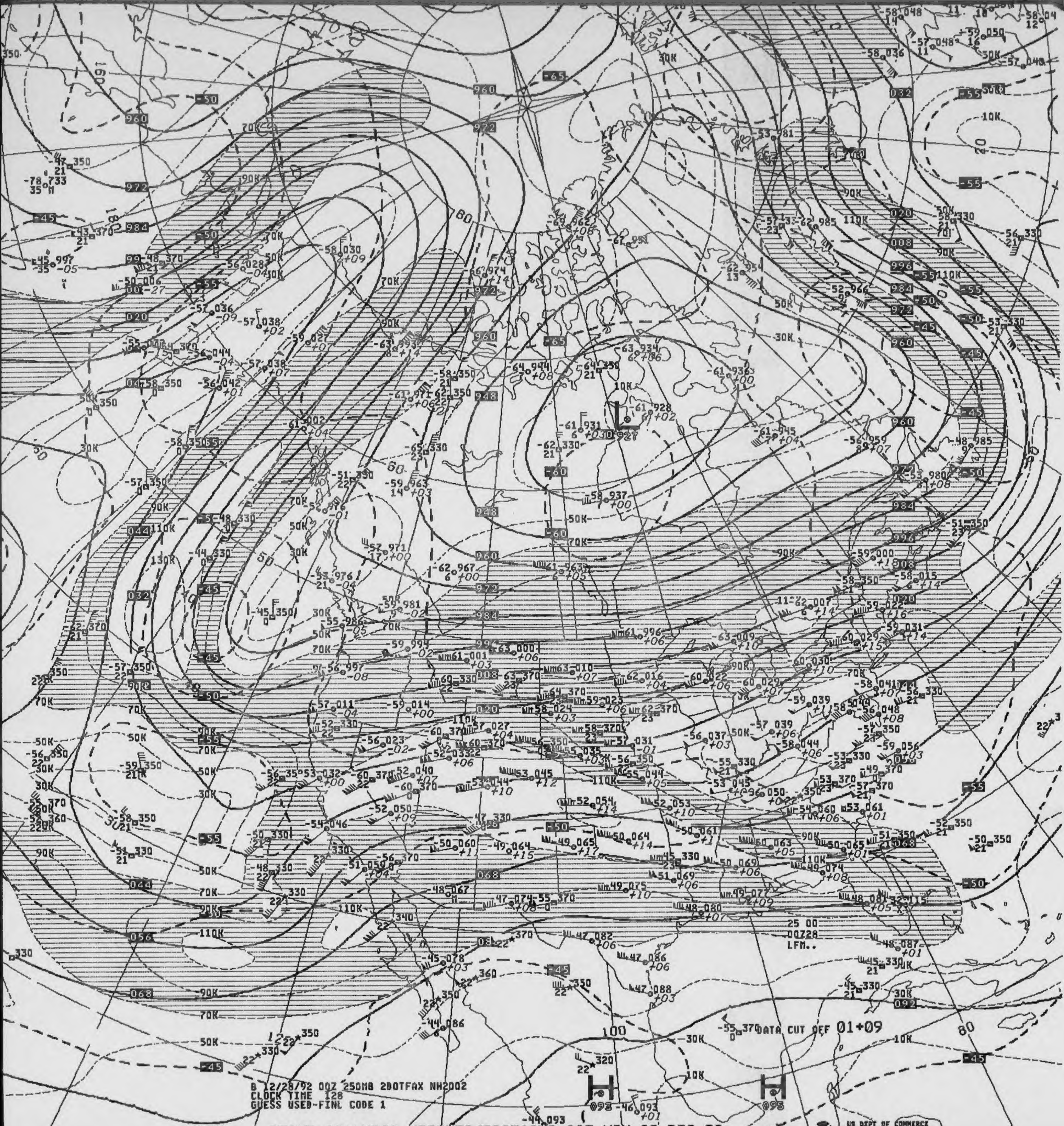
B 12/28/92 00Z 250MB 2DOTFAX NH2002
CLOCK TIME 128
GUESS USED-FINL CODE 1
DATA CUT OFF 01+09
25 00
00Z28
LFM..
H
H
L

V041 .. 250MB ANALYSIS HEIGHTS/ISOTACHS 00Z MON 28 DEC 92

US DEPT OF COMMERCE
NOAA/NWS/NMC WASHINGTON

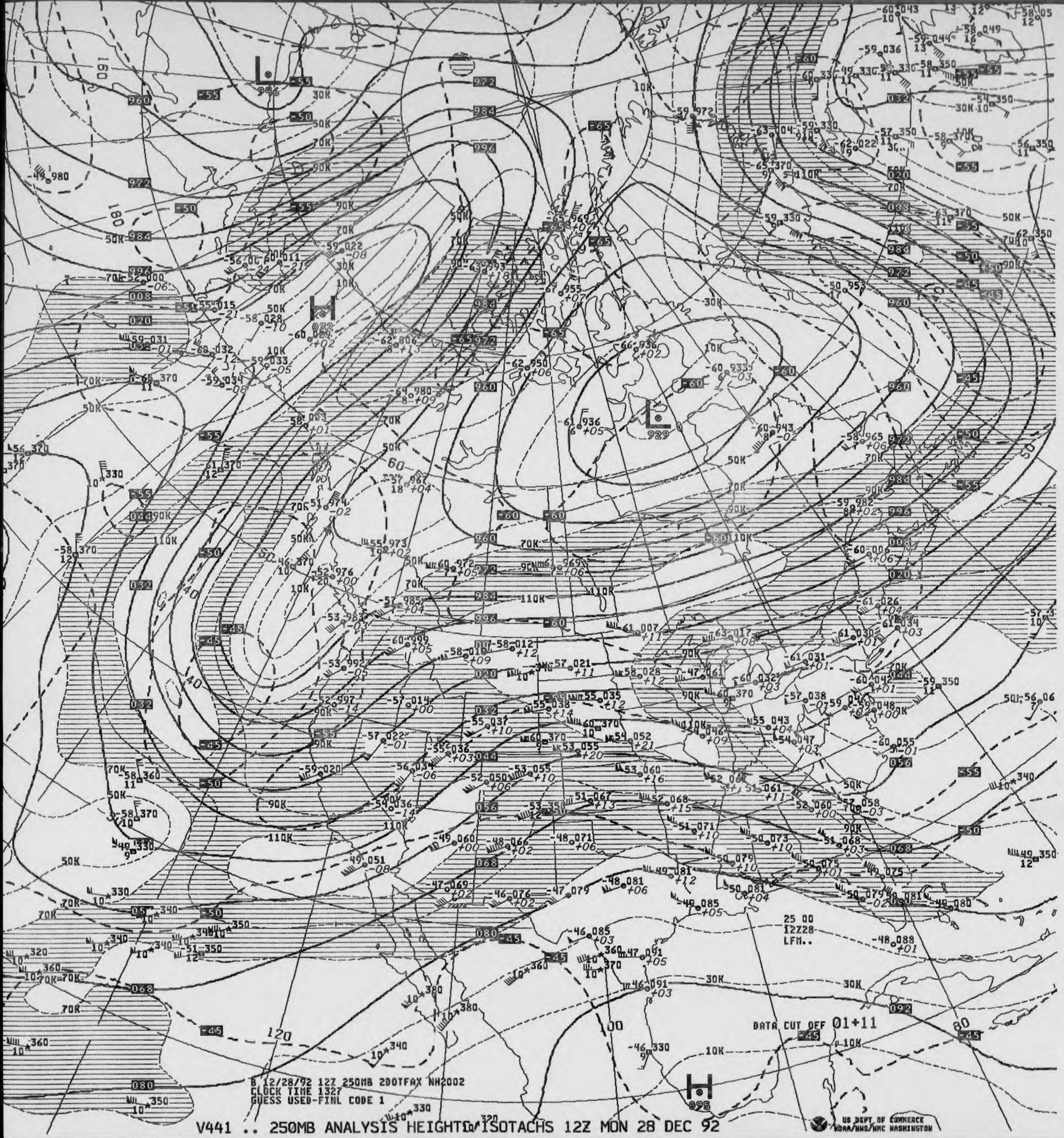
B 12/28/92 12Z 250MB 200TFAX NH2002
CLOCK TIME 1327
GUESS USED-FINL CODE 1
DATA CUT OFF 01+11
25 00
12Z28
LFM..
US DEPT OF COMMERCE
NOAA/NWS/NMC WASHINGTON

V441 .. 250MB ANALYSIS HEIGHTS/ISOTACHS 12Z MON 28 DEC 92

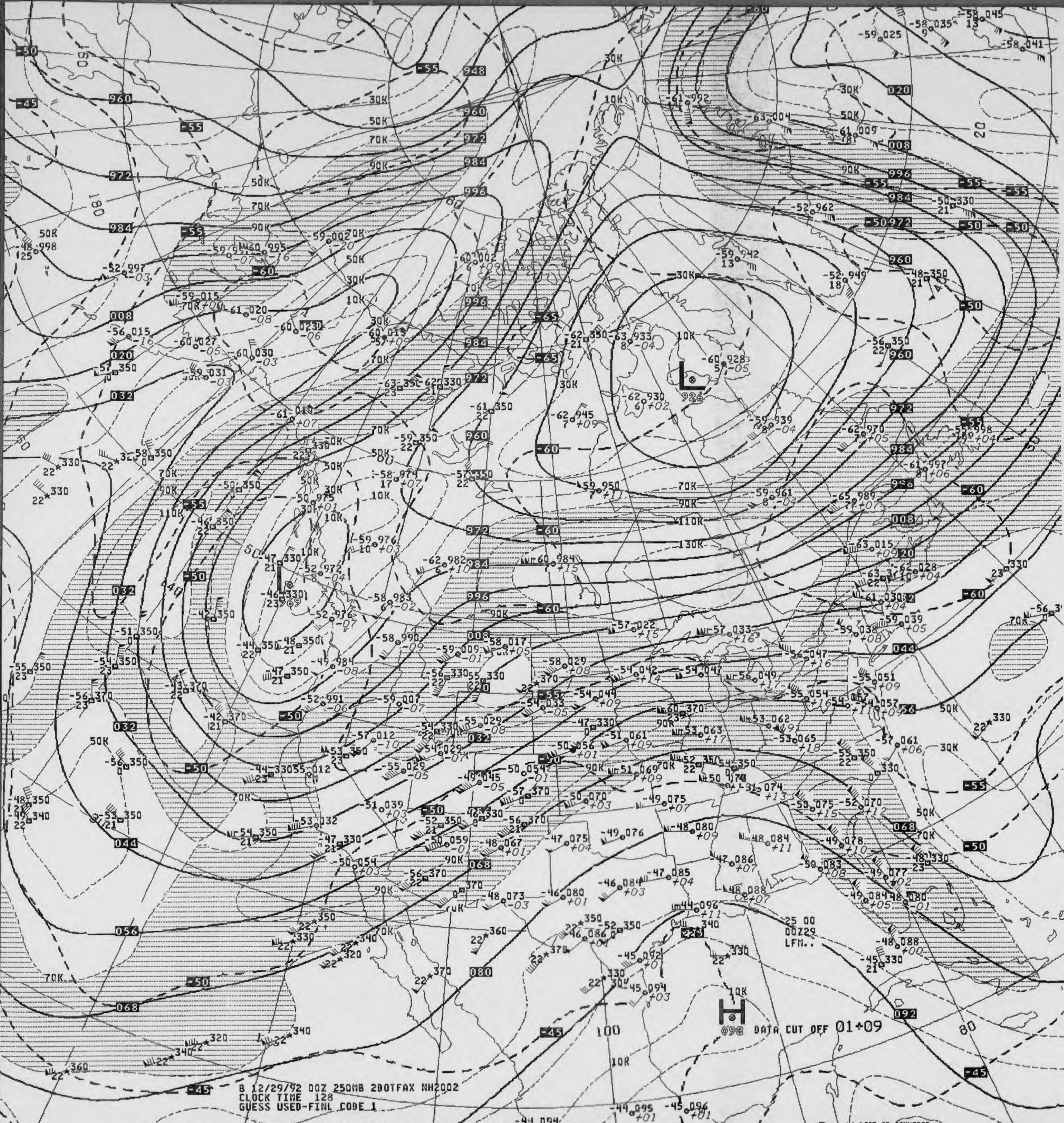
B 12/29/92 00Z 250MB 200TFAX NH2002
CLOCK TIME 128
GUESS USED-FINL CODE 1
DATA CUT OFF 01+09
25 00
00Z29
LFM..
L
926
H
098
30K
50K
70K
90K
110K
130K
10K
948
960
972
984
996
008
020
032
044
056
068
080
092
-45
-50
-55
-60
-65
180
160
100
80
20

V041 .. 250MB ANALYSIS HEIGHTS/ISOTACHS 00Z TUE 29 DEC 92

US DEPT OF COMMERCE
NOAA/NWS/NMC WASHINGTON

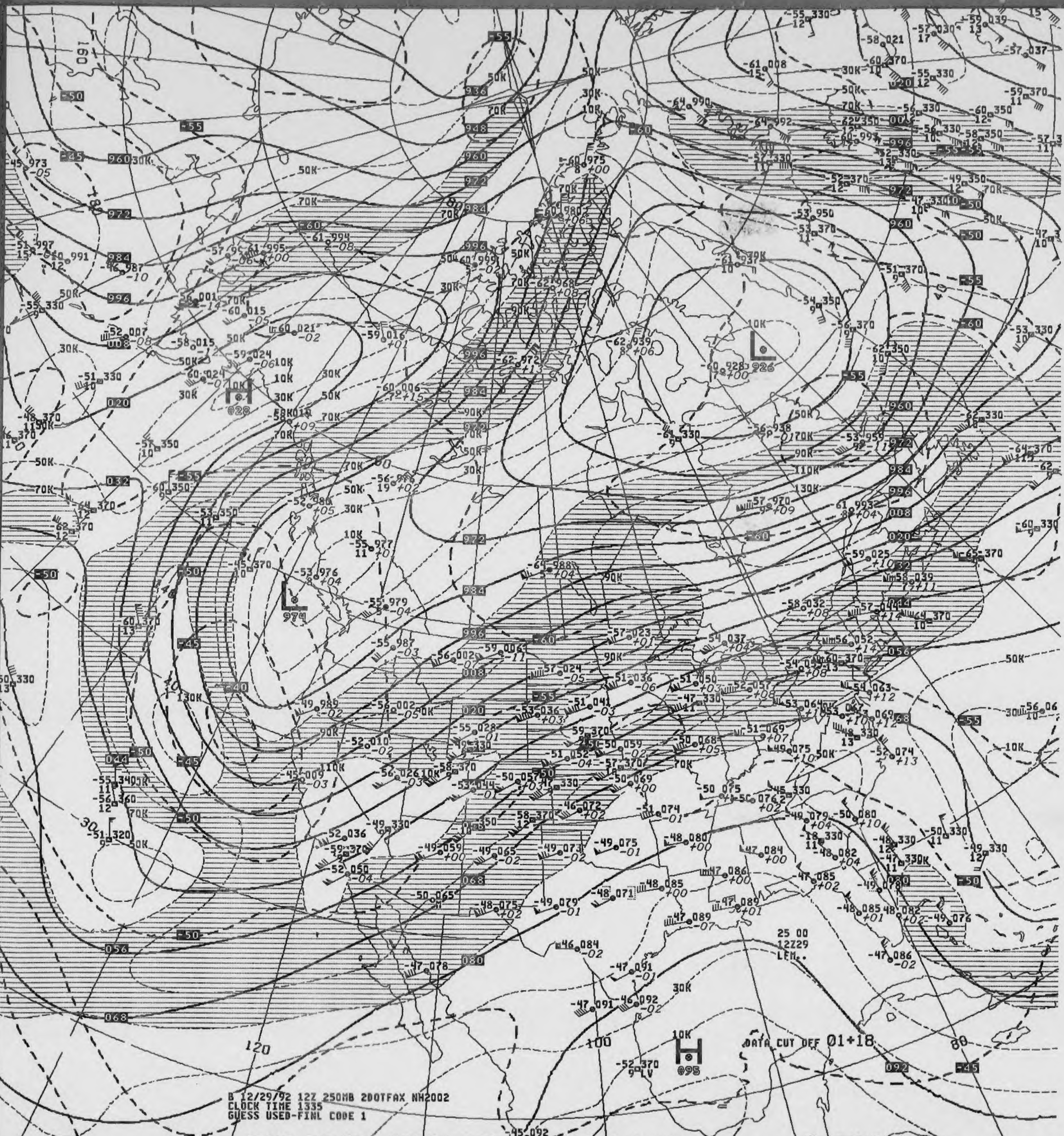
DATA CUT OFF 01+18
25 00
12Z29
LFM
H
095
L
926
L
974
H
028

B 12/29/92 12Z 250MB 200TFAX NH2002
CLOCK TIME 1335
GUESS USED-FINL CODE 1

V441 .. 250MB ANALYSIS HEIGHTS/ISOTACHS 12Z TUE 29 DEC 92

US DEPT OF COMMERCE
NOAA/NWS/NMC WASHINGTON

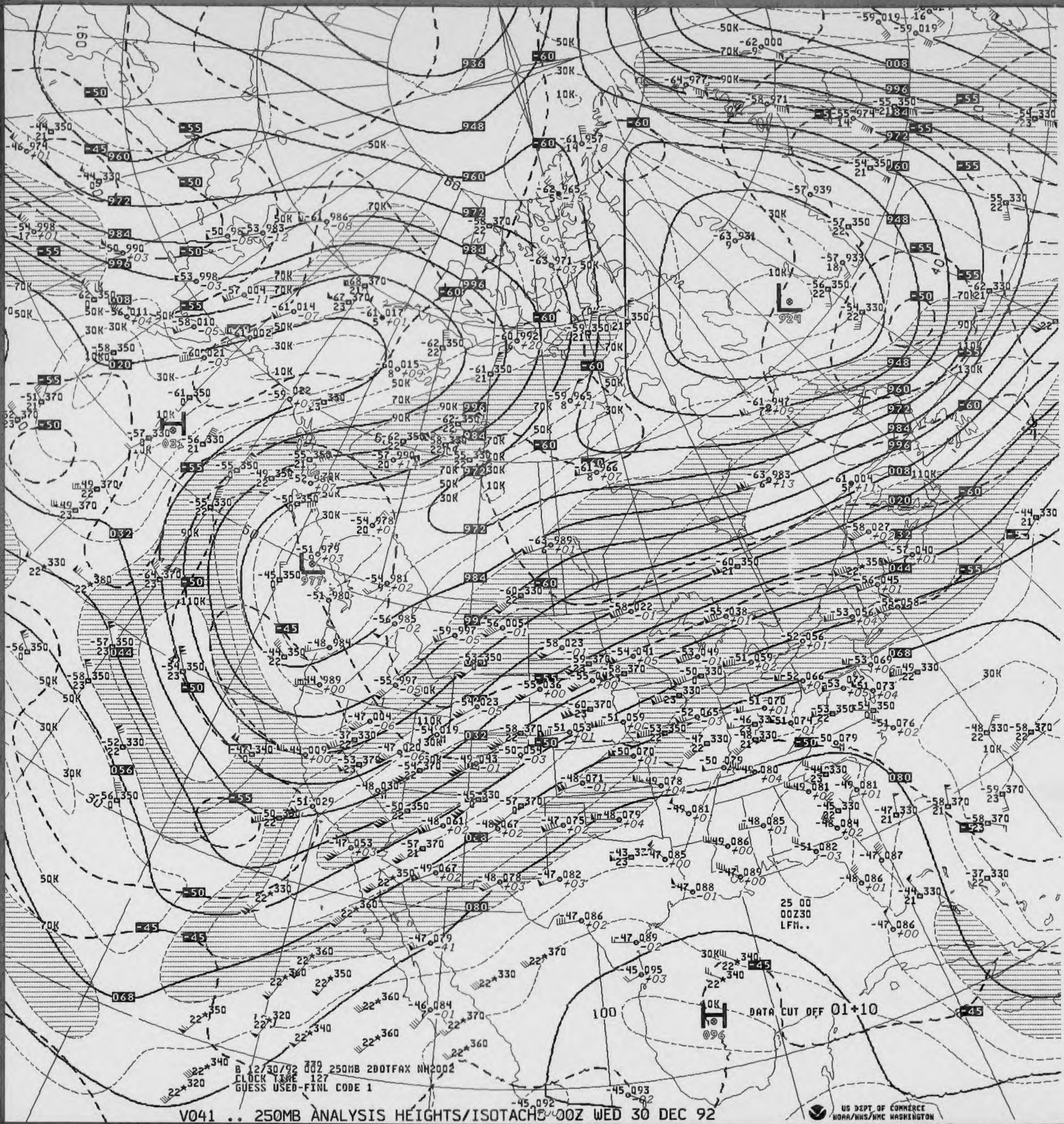
25 00
00Z30
LFM..
DATA CUT OFF 01+10
US DEPT OF COMMERCE
NOAA/NWS/NMC WASHINGTON

B 12/30/92 00Z 250MB 2DOTFAX NH2002
CLOCK TIME 127
GUESS USED-FINL CODE 1

V041 .. 250MB ANALYSIS HEIGHTS/ISOTACHS 00Z WED 30 DEC 92

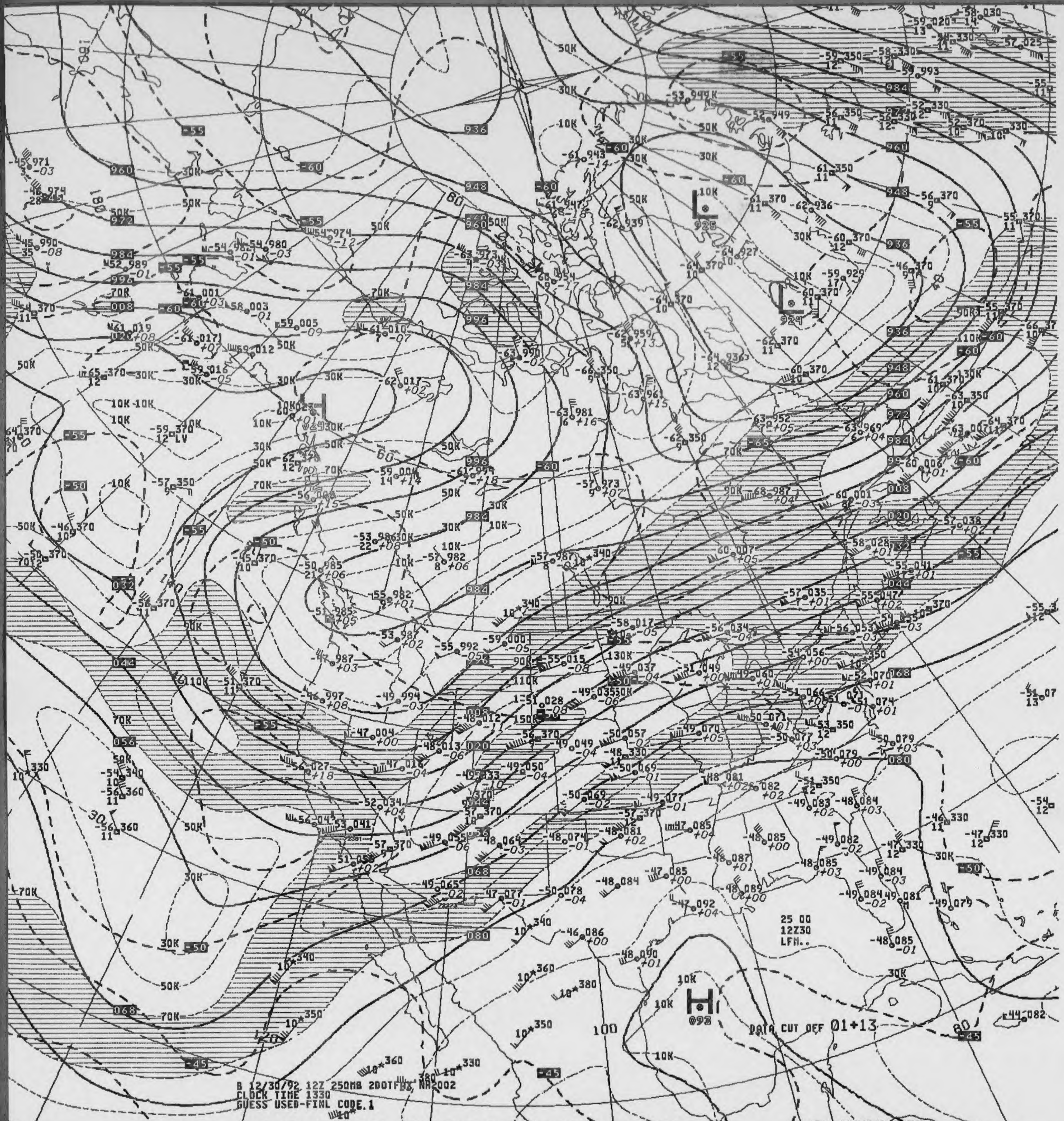
B 12/30/92 12Z 250MB 2DOTFAX NA2002
CLOCK TIME 1330
GUESS USED-FINL CODE.1
DATA CUT OFF 01+13
25 00
12Z30
LFM..
H
L
L
100
80
60

V441 .. 250MB ANALYSIS HEIGHTS/ISOTACHS 12Z WED 30 DEC 92

US DEPT OF COMMERCE
NOAA/NWS/NMC WASHINGTON

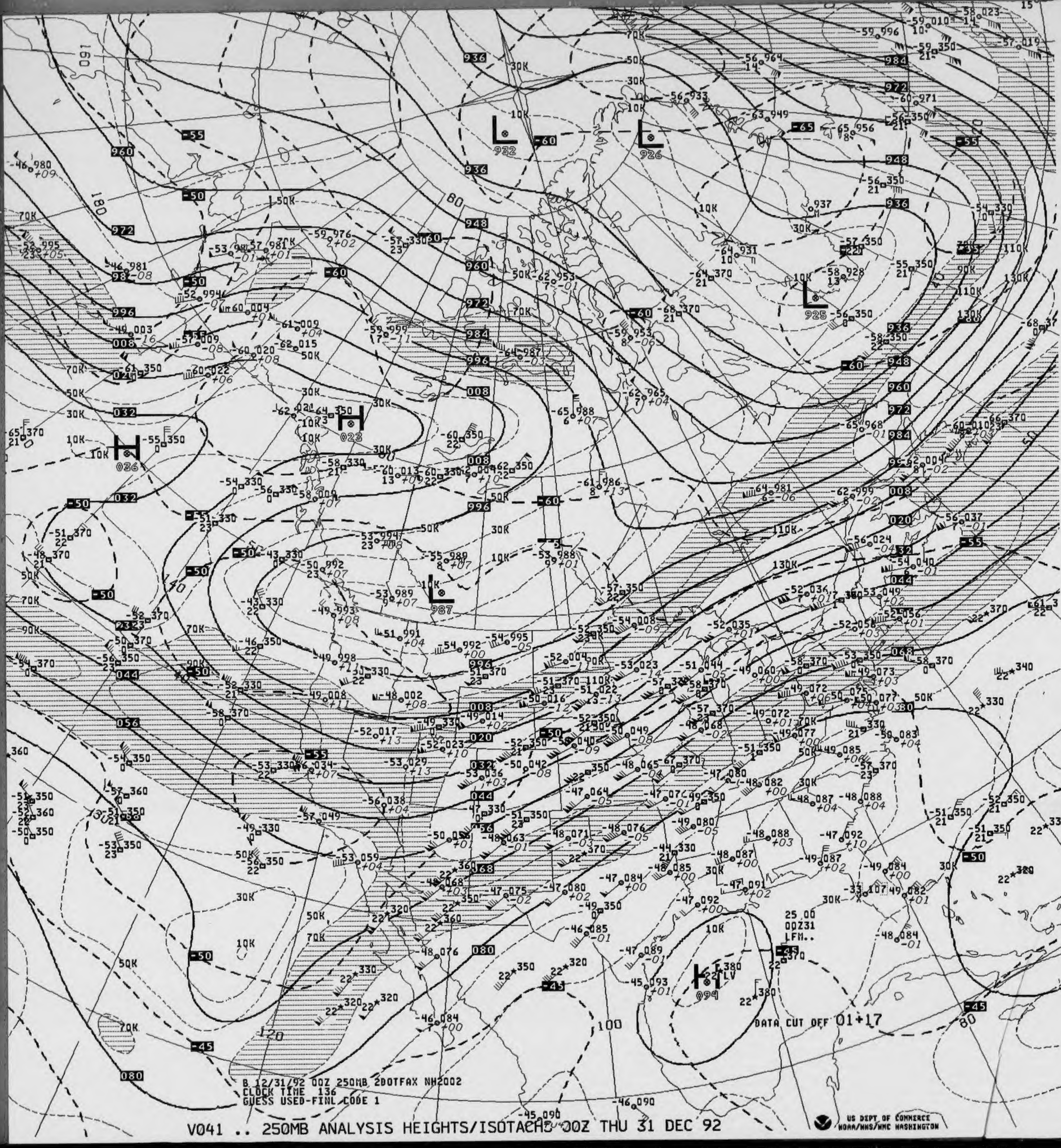
DATA CUT OFF 01+17
25 00
00Z31
LFM..

B 12/31/92 00Z 250MB 2DOTFAX NH2002
CLOCK TIME 136
GUESS USED-FINL CODE 1

V041 .. 250MB ANALYSIS HEIGHTS/ISOTACHS 00Z THU 31 DEC 92

US DEPT OF COMMERCE
NOAA/NWS/NMC WASHINGTON

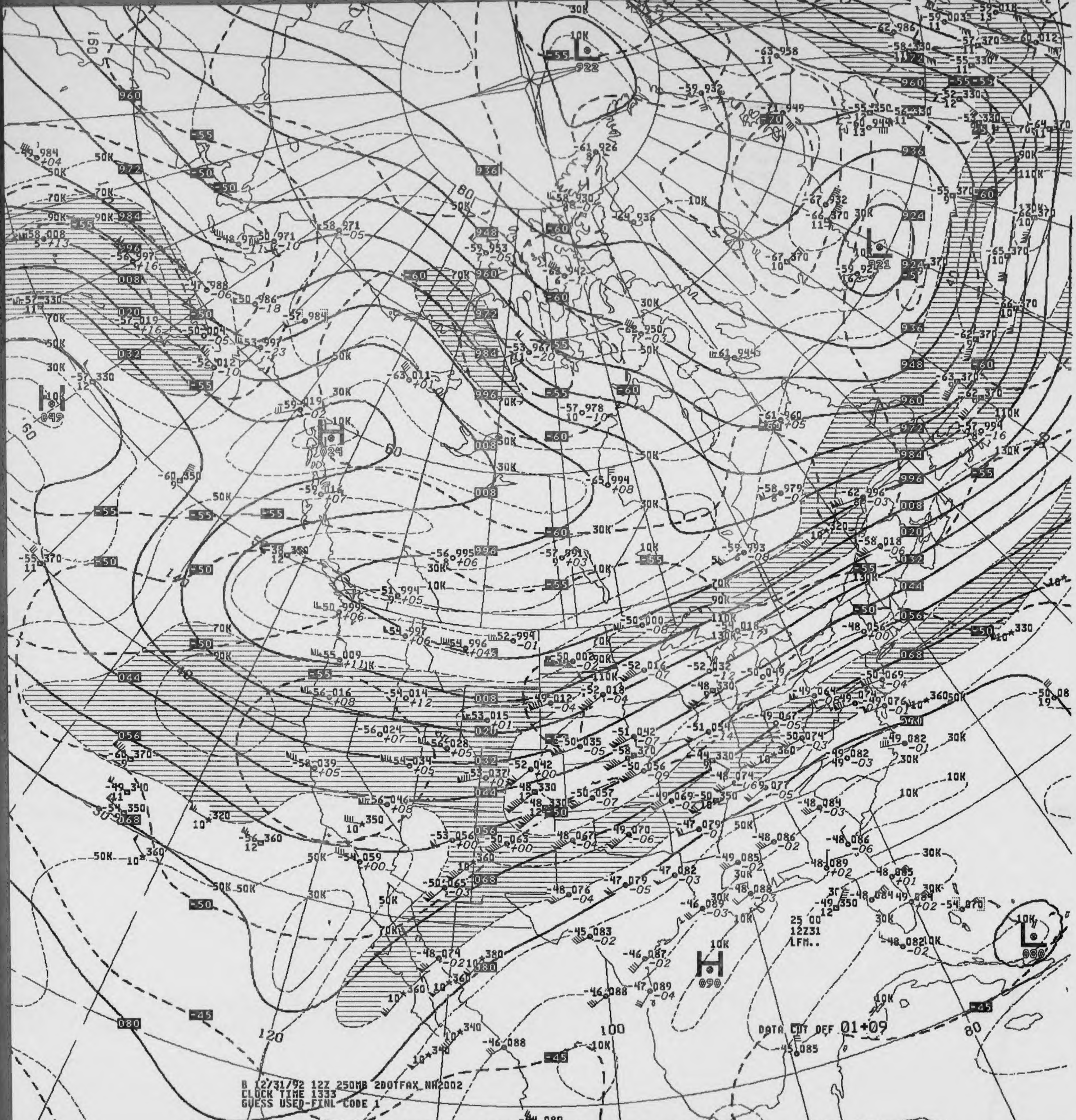
B 12/31/92 12Z 250MB 2DOTFAX NA2002
CLOCK TIME 1333
GUESS USED-FINL CODE 1
DATA CUT OFF 01+09
25 00
12Z31
LFM..
US DEPT OF COMMERCE
NOAA/NWS/NMC WASHINGTON

V441 .. 250MB ANALYSIS HEIGHTS/ISOTACHS 12Z THU 31 DEC 92

(Rev. 8 - 83)

National Oceanic and Atmospheric Administ
National Environmental Satellite, Data, and Inform
National Climatic Data Center

DEPARTMENT OF COMMERCE
UNITED STATES OF AMERICA

200 MB CONSTANT PRESSURE CHARTS

NORTH AMERICAN NMC

ALL RECORDS ARE THE BEST AVAILABLE FOR FILMING

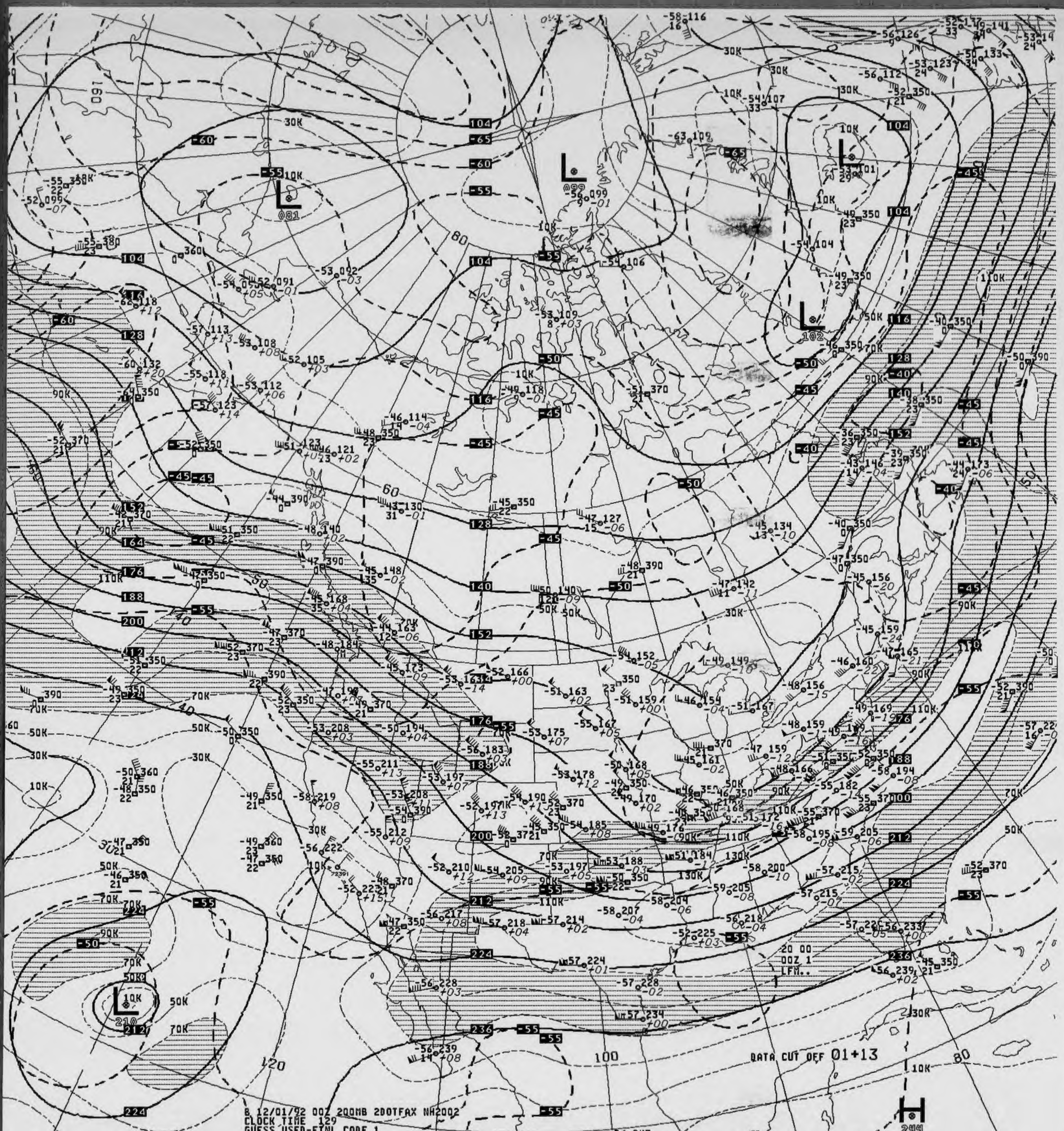
B 12/01/92 00Z 200MB 200TFAX NH2002
CLOCK TIME 129
GUESS USED-FINL CODE 1
DATA CUT OFF 01+13
20 00
00Z 1
LFM..
L
081
L
099
L
101
L
102
L
210
H
244
US DEPT OF COMMERCE
NOAA/NWS/NMC WASHINGTON

V039 .. 200MB ANALYSIS HEIGHTS/ISOTACHS 00Z TUE 1 DEC 92

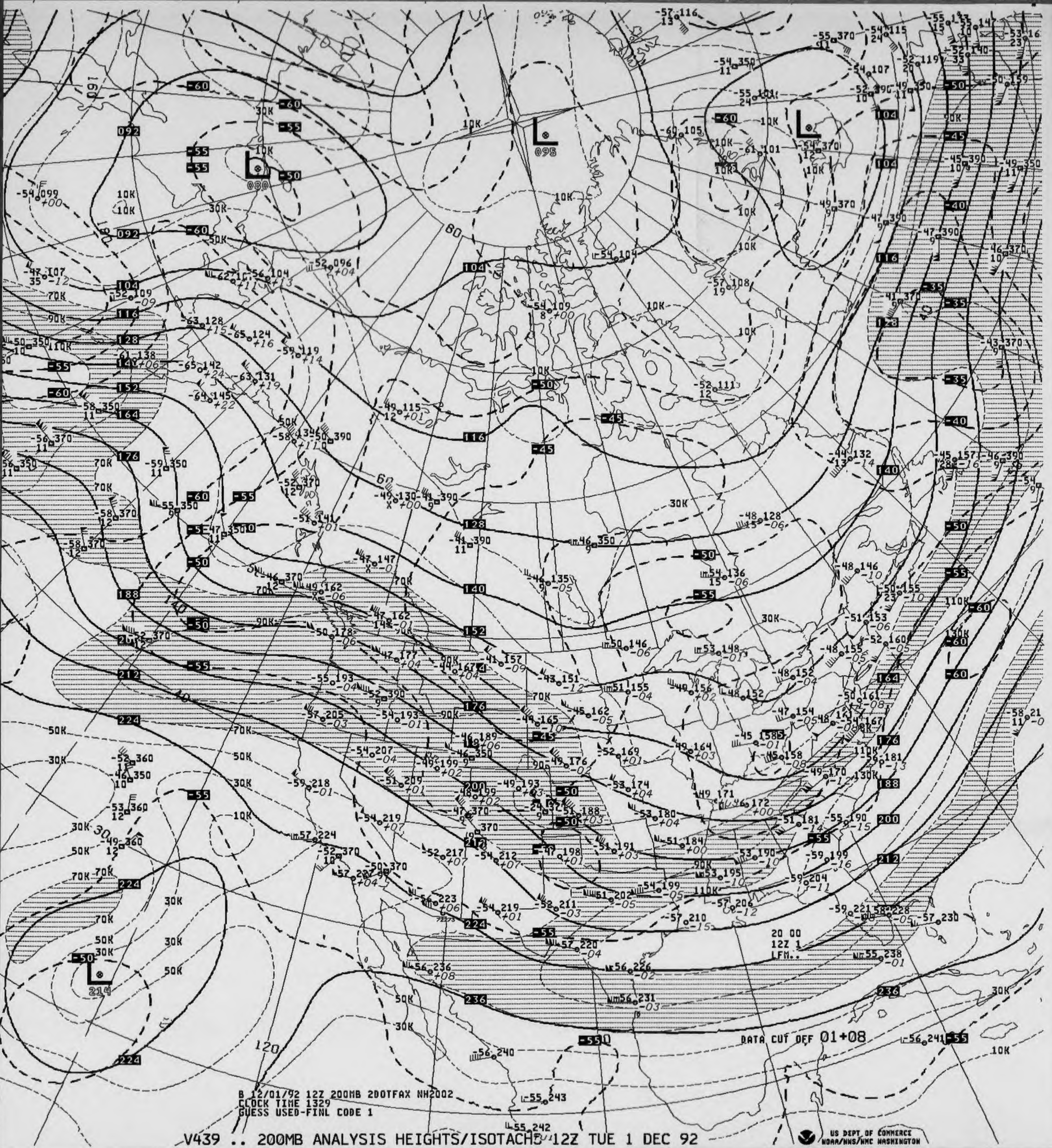
B 12/01/92 12Z 200MB 200TFAX NH2002
CLOCK TIME 1329
GUESS USED-FINL CODE 1
DATA CUT OFF 01+08
20 00
12Z 1
LFM..
L
080
L
098
L
214
092
104
116
128
140
152
164
176
188
200
212
224
236
-45
-50
-55
-60
10K
30K
50K
70K
90K
110K
130K
40
60
80
120
140
160
-56 240
-55 243
-55 242
-56 241
-56 236
-56 231
-56 226
-55 238

V439 .. 200MB ANALYSIS HEIGHTS/ISOTACHS 12Z TUE 1 DEC 92

US DEPT OF COMMERCE
NOAA/NWS/NMC WASHINGTON

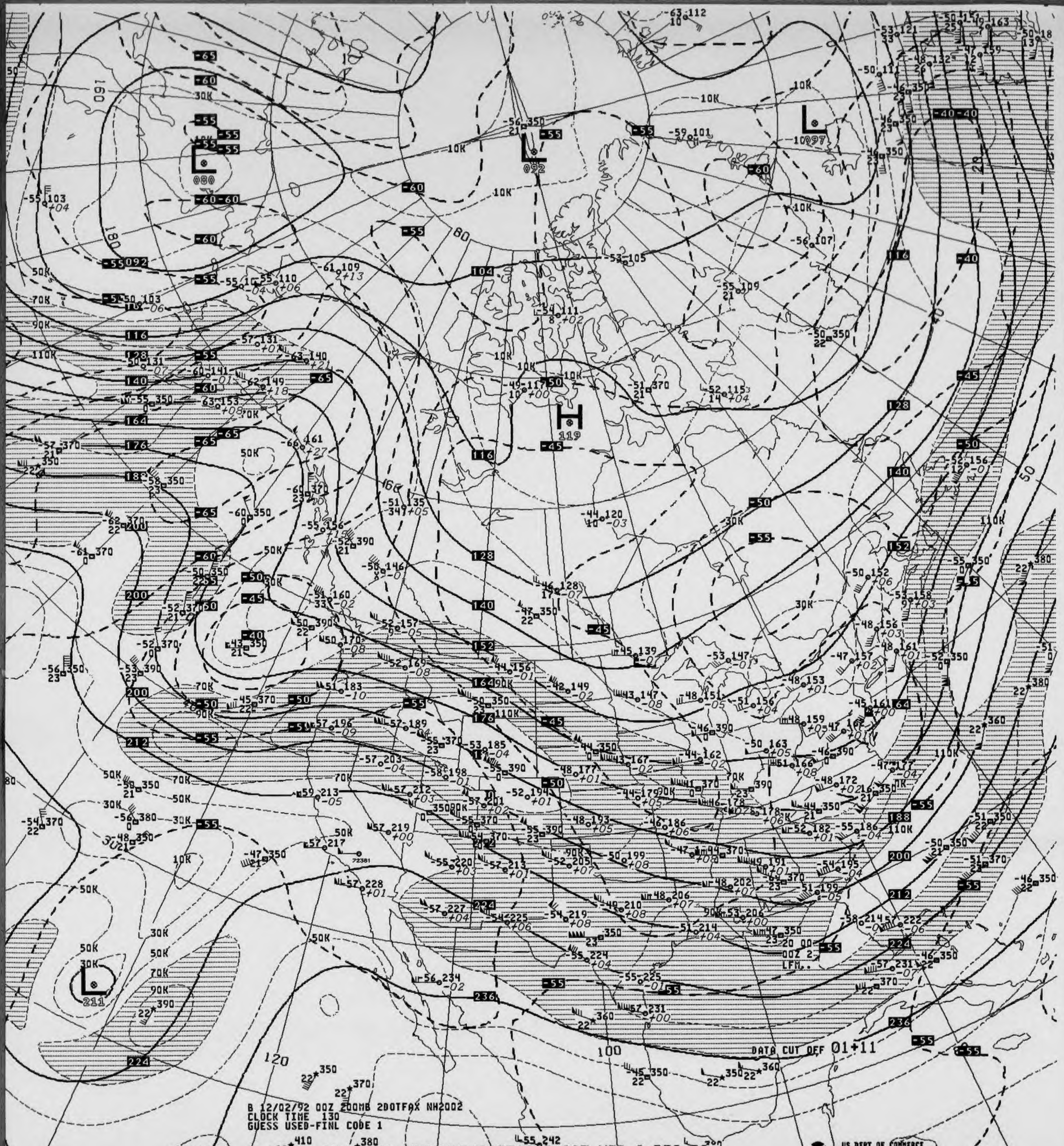
B 12/02/92 00Z 200MB 2DOTFAX NH2002
CLOCK TIME 130
GUESS USED-FINL CODE 1
DATA CUT OFF 01+11
US DEPT OF COMMERCE
NOAA/NWS/NMC WASHINGTON

V039 .. 200MB ANALYSIS HEIGHTS/ISOTACHS 00Z WED 2 DEC 92

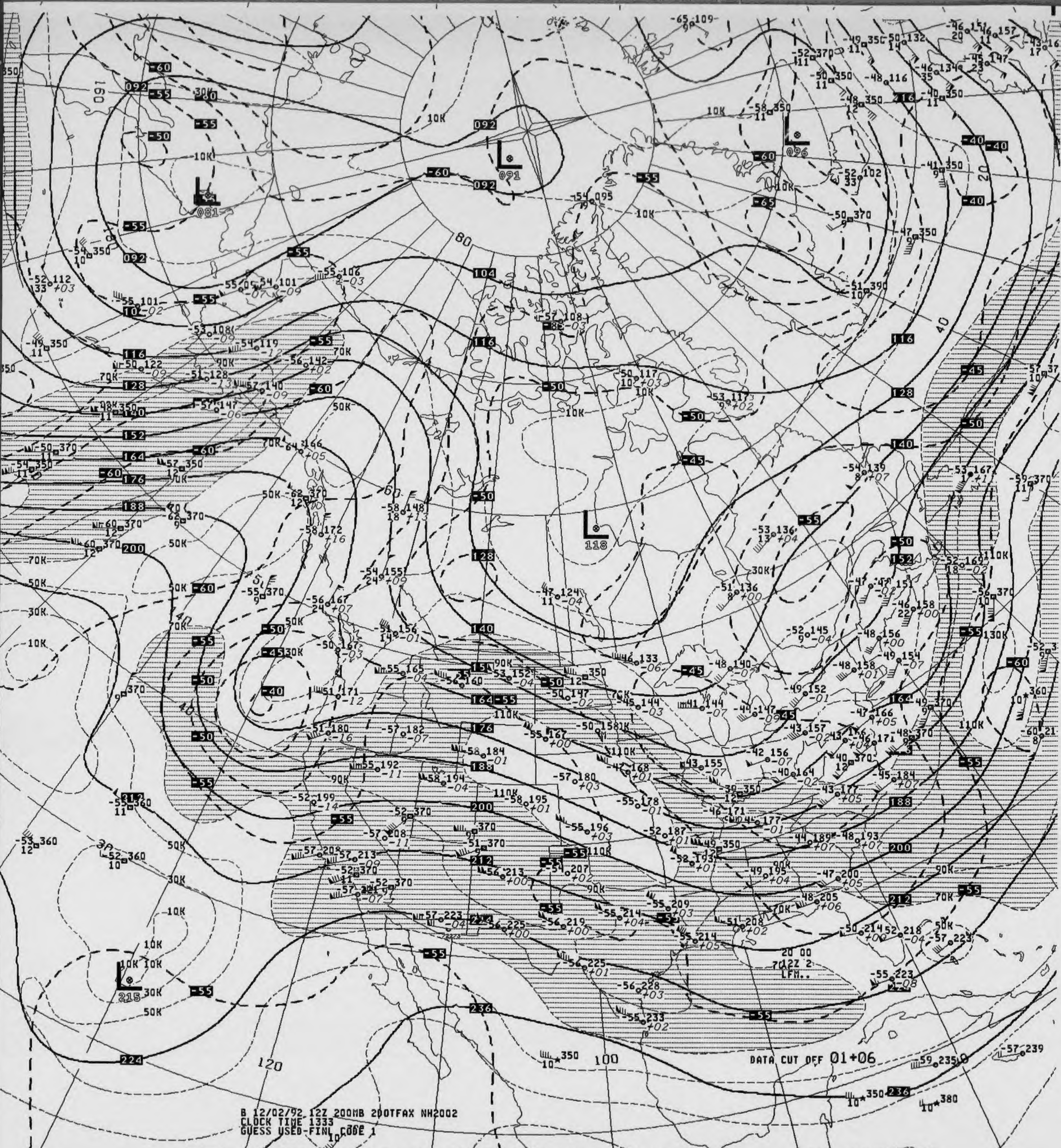
B 12/02/92 12Z 200MB 200TFAX NH2002
CLOCK TIME 1333
GUESS USED-FINL CODE 1
DATA CUT OFF 01+06
20 00
7 12Z 2
LFM..
L 118
L 091
L 081
L 096
L 215
US DEPT OF COMMERCE
NOAA/NWS/NMC WASHINGTON

V439 .. 200MB ANALYSIS HEIGHTS/ISOTACHS 12Z WED 2 DEC 92



B 12/03/92 00Z 200MB 200TFAX NH2002
CLOCK TIME 125
GUESS USED-FINL CODE 1

V039 .. 200MB ANALYSIS HEIGHTS/ISOTACHS 00Z THU 3 DEC 92

US DEPT OF COMMERCE
NOAA/NWS/NMC WASHINGTON


L 084
L 099
L 120
092
104
116
128
140
152
164
176
188
200
212
224
236
-45
-50
-55
-60
10K
30K
50K
70K
90K
130K
40
60
80
100
120
160
180
20 00
12Z 3
LFM..
DATA CUT OFF 01+09

B 12/03/92 12Z 200MB 200TFAX NH2002
CLOCK TIME 1329
GUESS USED-FINL CODE 1

V439 .. 200MB ANALYSIS HEIGHTS/ISOTACHS 12Z THU 3 DEC 92

US DEPT OF COMMERCE
NOAA/NWS/NMC WASHINGTON

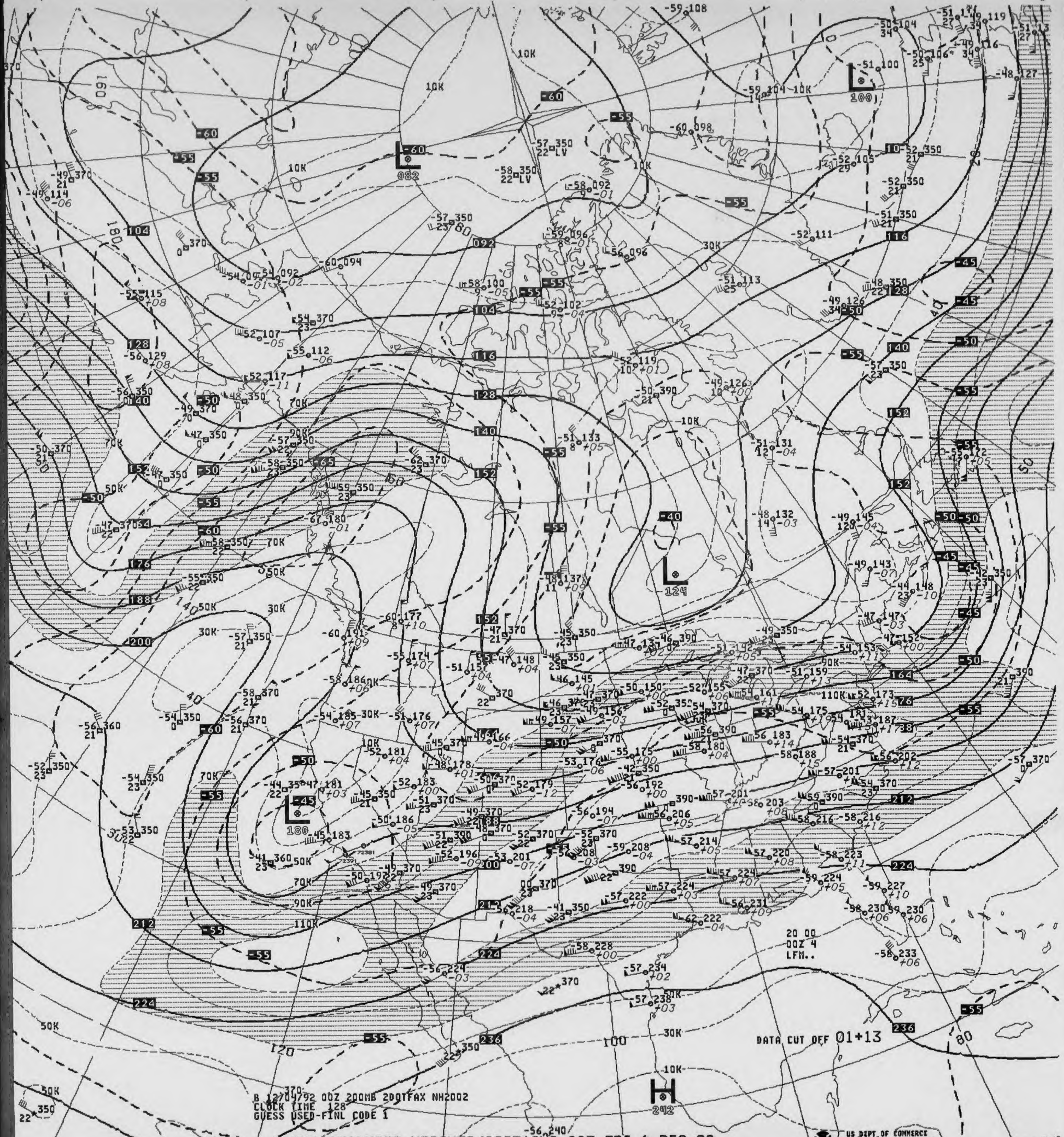
DATA CUT OFF 01+13
20 00
00Z 4
LFM..
B 12/04/92 00Z 200MB 20DTFAX NH2002
CLOCK TIME 128
GUESS USED-FINL CODE 1
L 082
L 100
L 124
L 180
H 242

V039 .. 200MB ANALYSIS HEIGHTS/ISOTACHS 00Z FRI 4 DEC 92

US DEPT OF COMMERCE
NOAA/NWS/NMC WASHINGTON

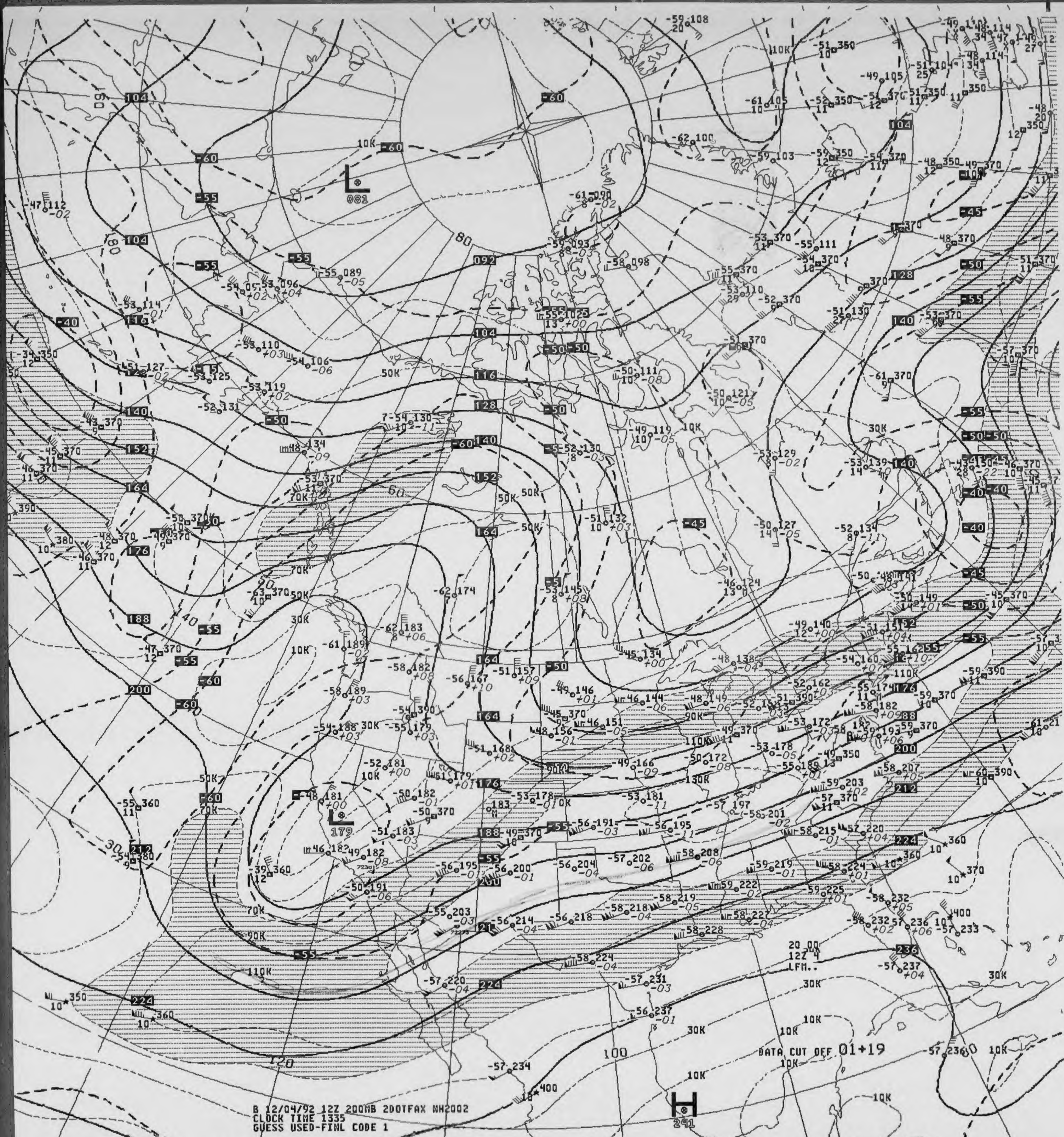
L
081
L
179
H
241
10K
30K
50K
70K
90K
110K
130K
80
60
40
20
100
120
104
092
116
128
140
152
164
176
188
200
212
224
236
-40
-45
-50
-55
-60
20 00
12Z 4
LFM..

B 12/04/92 12Z 200MB 200TFAX NH2002
CLOCK TIME 1335
GUESS USED-FINL CODE 1

DATA CUT OFF 01+19

V439 .. 200MB ANALYSIS HEIGHTS/ISOTACHS 12Z FRI 4 DEC 92

US DEPT OF COMMERCE
NOAA/NWS/NMC WASHINGTON

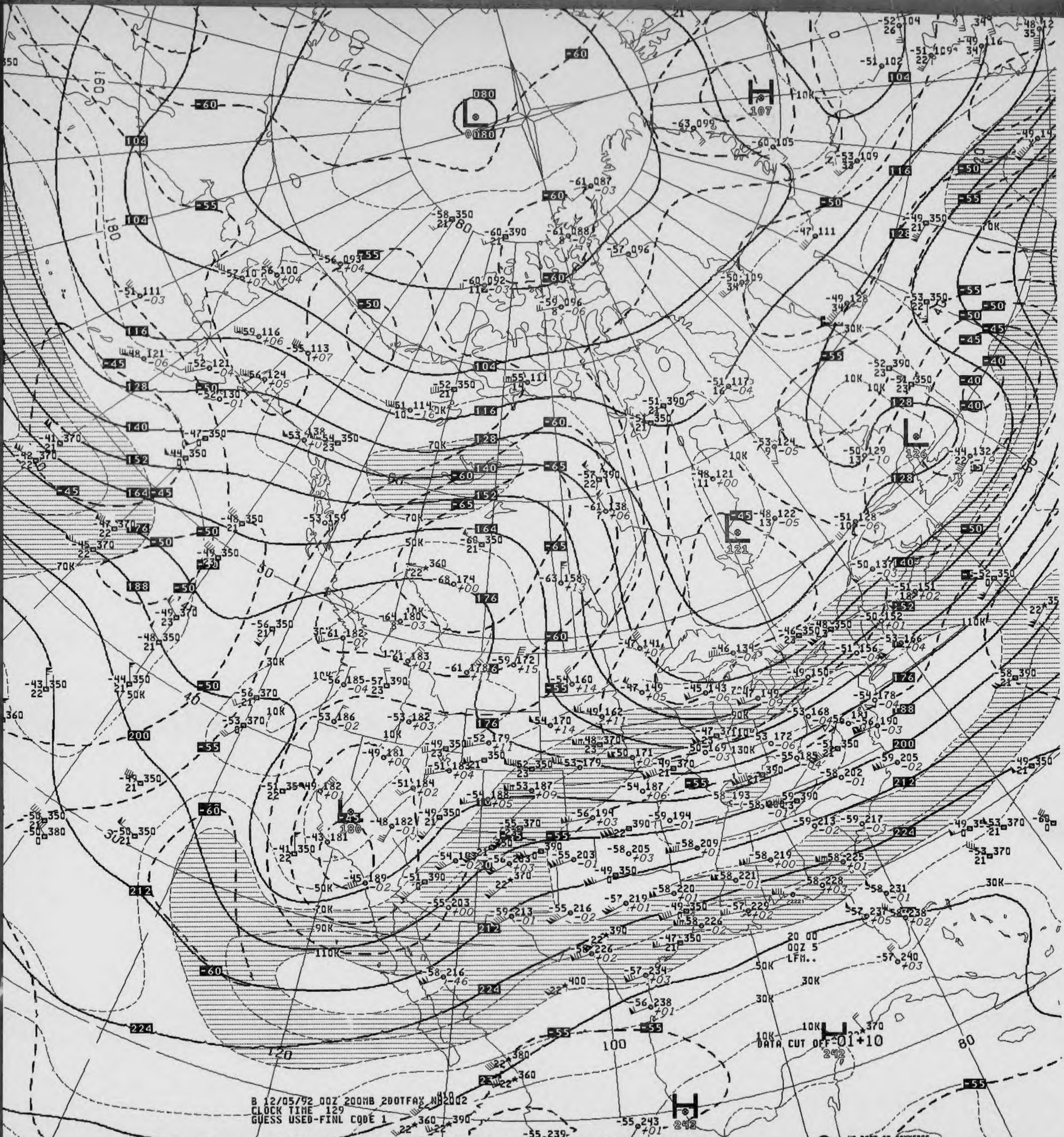
B 12/05/92 00Z 200MB 200TFAX NH2002
CLOCK TIME 129
GUESS USED-FINL CODE 1
20 00
00Z 5
LFM..
DATA CUT OFF 01+10
L
H
107
121
126
180
242
104
116
128
140
152
164
176
188
200
212
224
-40
-45
-50
-55
-60
-65
10K
30K
50K
70K
90K
110K
130K
100
80
120
160
180

V039 .. 200MB ANALYSIS HEIGHTS/ISOTACHS 00Z SAT 5 DEC 92

US DEPT OF COMMERCE
NOAA/NWS/NMC WASHINGTON

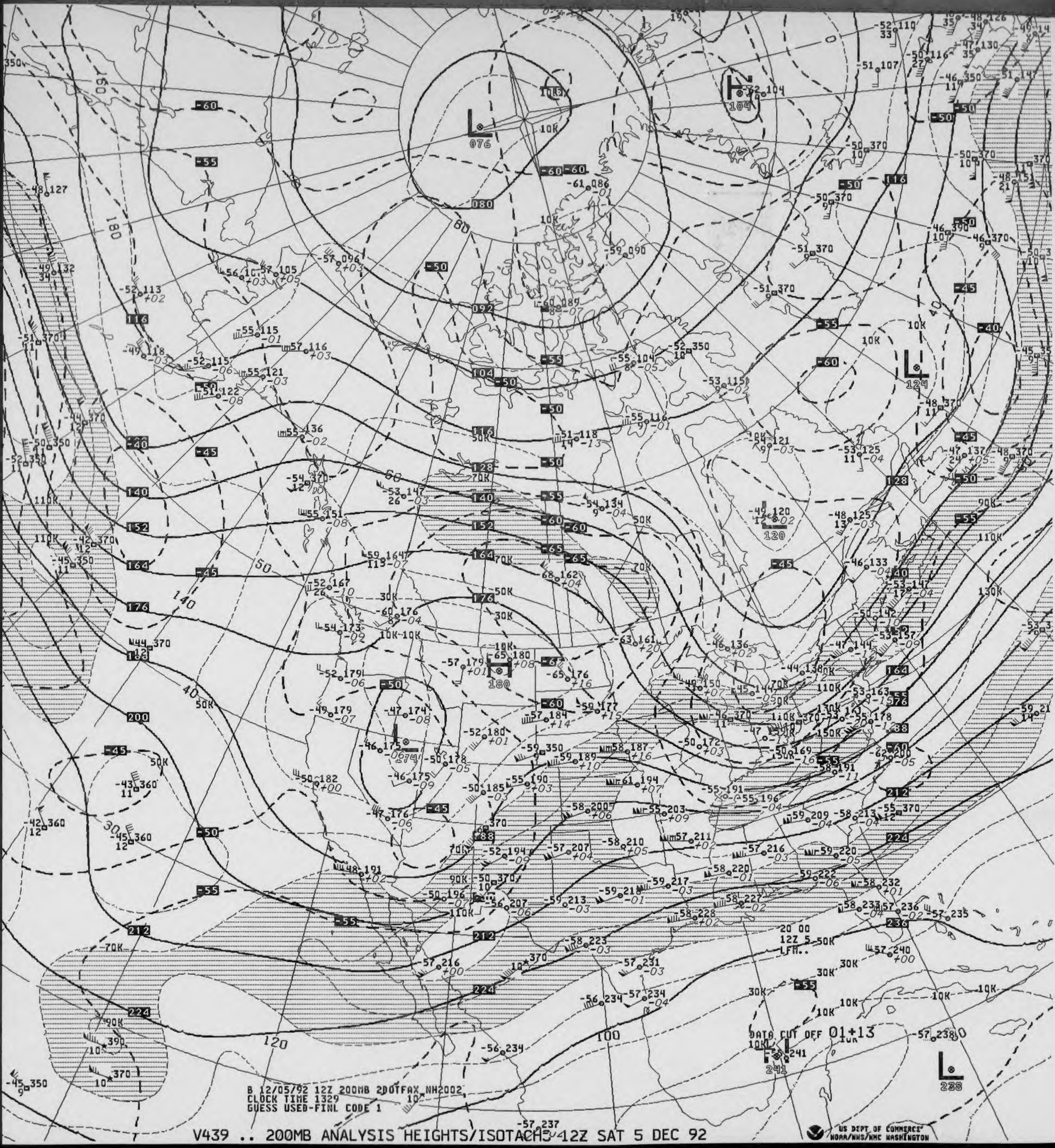

B 12/05/92 12Z 200MB 2DOTFAX NH2002
CLOCK TIME 1329
GUESS USED-FINL CODE 1

DATA CUT OFF 01+13

V439 .. 200MB ANALYSIS HEIGHTS/ISOTACHS 12Z SAT 5 DEC 92

US DEPT OF COMMERCE
NOAA/NWS/NMC WASHINGTON

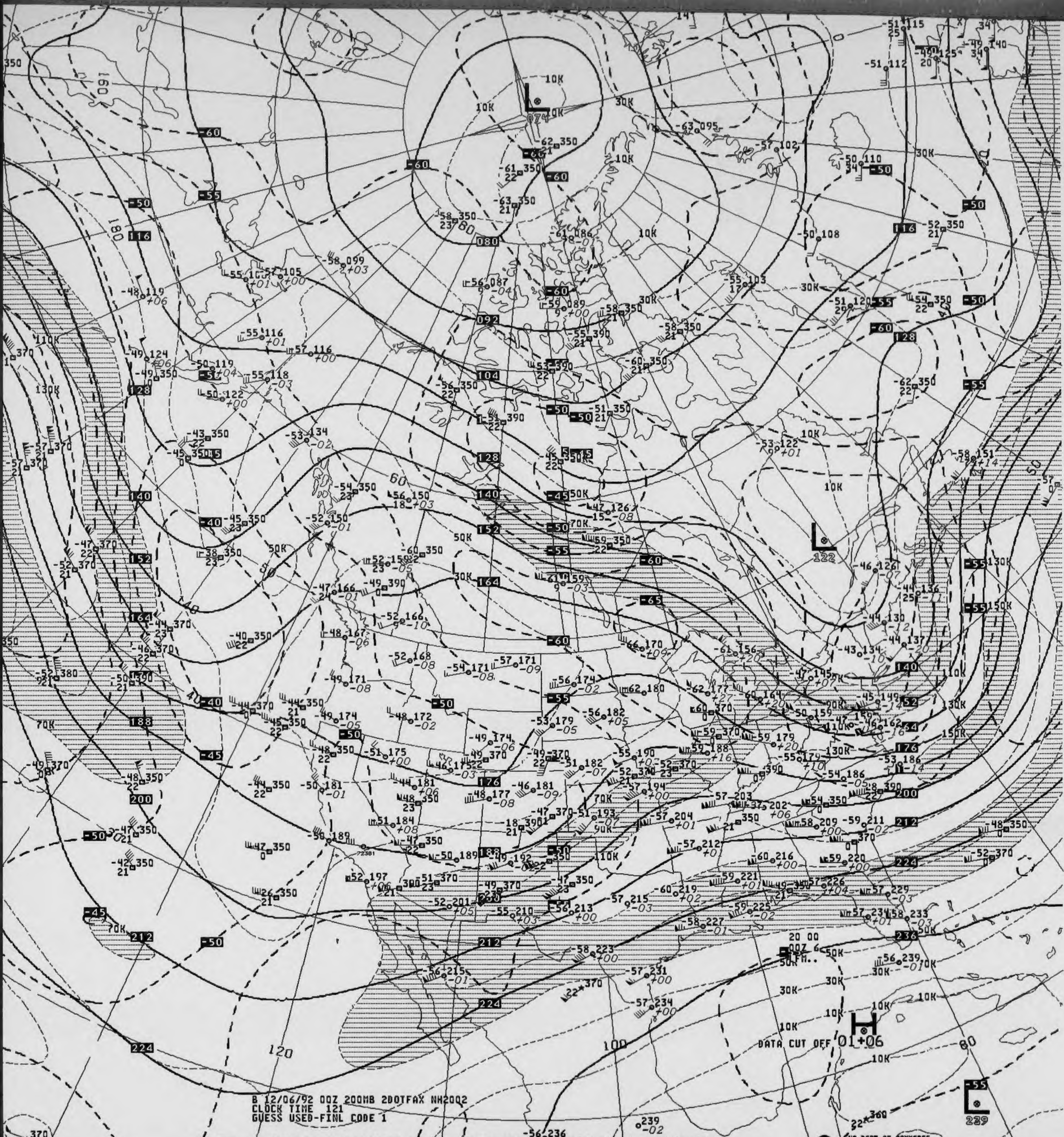
DATA CUT OFF
20 00
00Z 6
TFM..

B 12/06/92 00Z 200MB 2DOTFAX NH2002
CLOCK TIME 121
GUESS USED-FINL CODE 1

V039 .. 200MB ANALYSIS HEIGHTS/ISOTACHS 00Z SUN 6 DEC 92

US DEPT OF COMMERCE
NOAA/NWS/NMC WASHINGTON

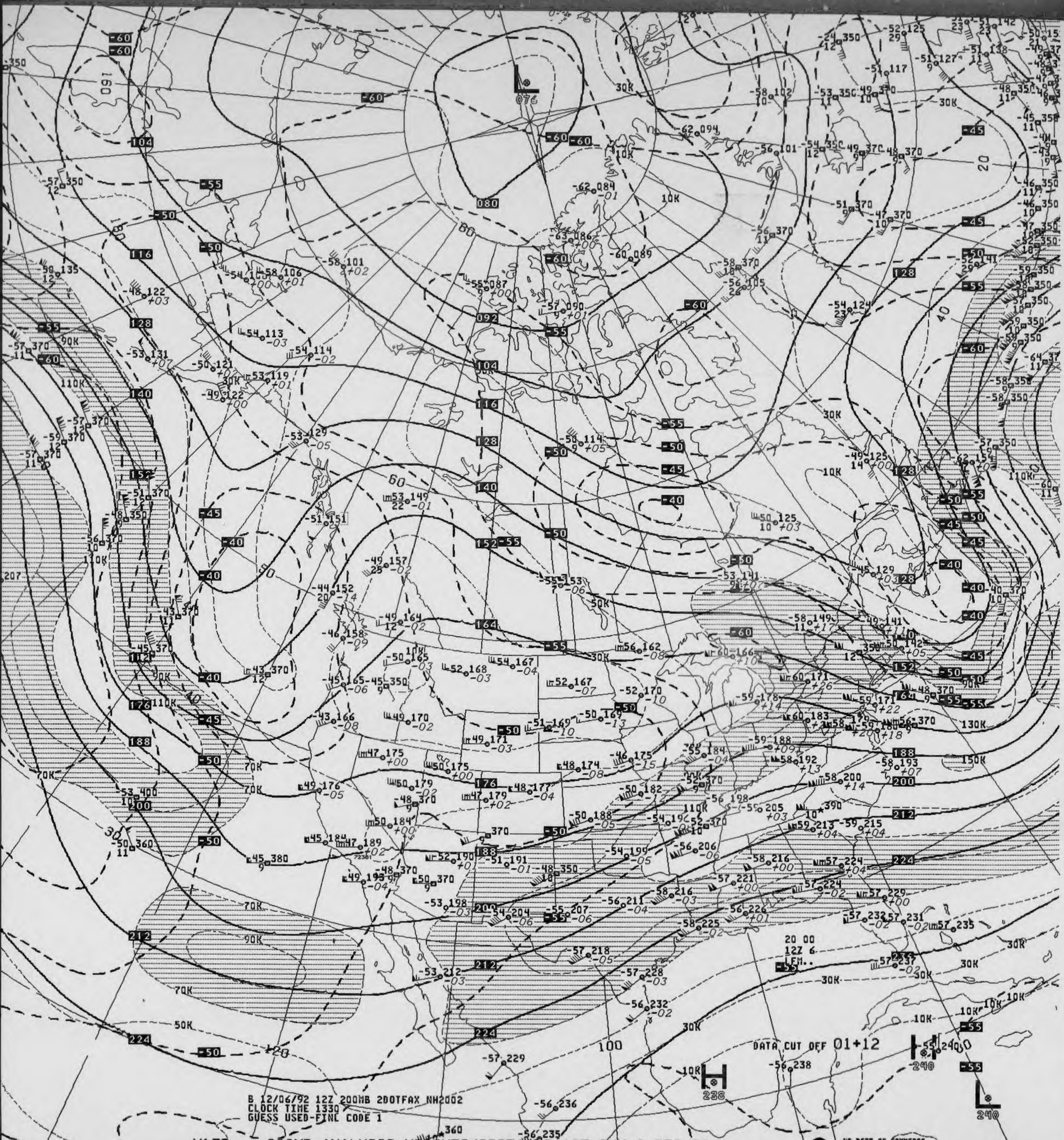
076
080
092
104
116
128
140
152
164
176
188
200
212
224
-60
-55
-50
-45
-40
10K
30K
50K
70K
90K
110K
130K
150K
20
40
60
80
100
120
160
H
238
L
240
20 00
12Z 6
LFM..
DATA CUT OFF 01+12

B 12/06/92 12Z 200MB 200TFAX NH2002
CLOCK TIME 1330
GUESS USED-FINL CODE 1

V439 .. 200MB ANALYSIS HEIGHTS/ISOTACHS 12Z SUN 6 DEC 92

US DEPT OF COMMERCE
NOAA/NWS/NMC WASHINGTON

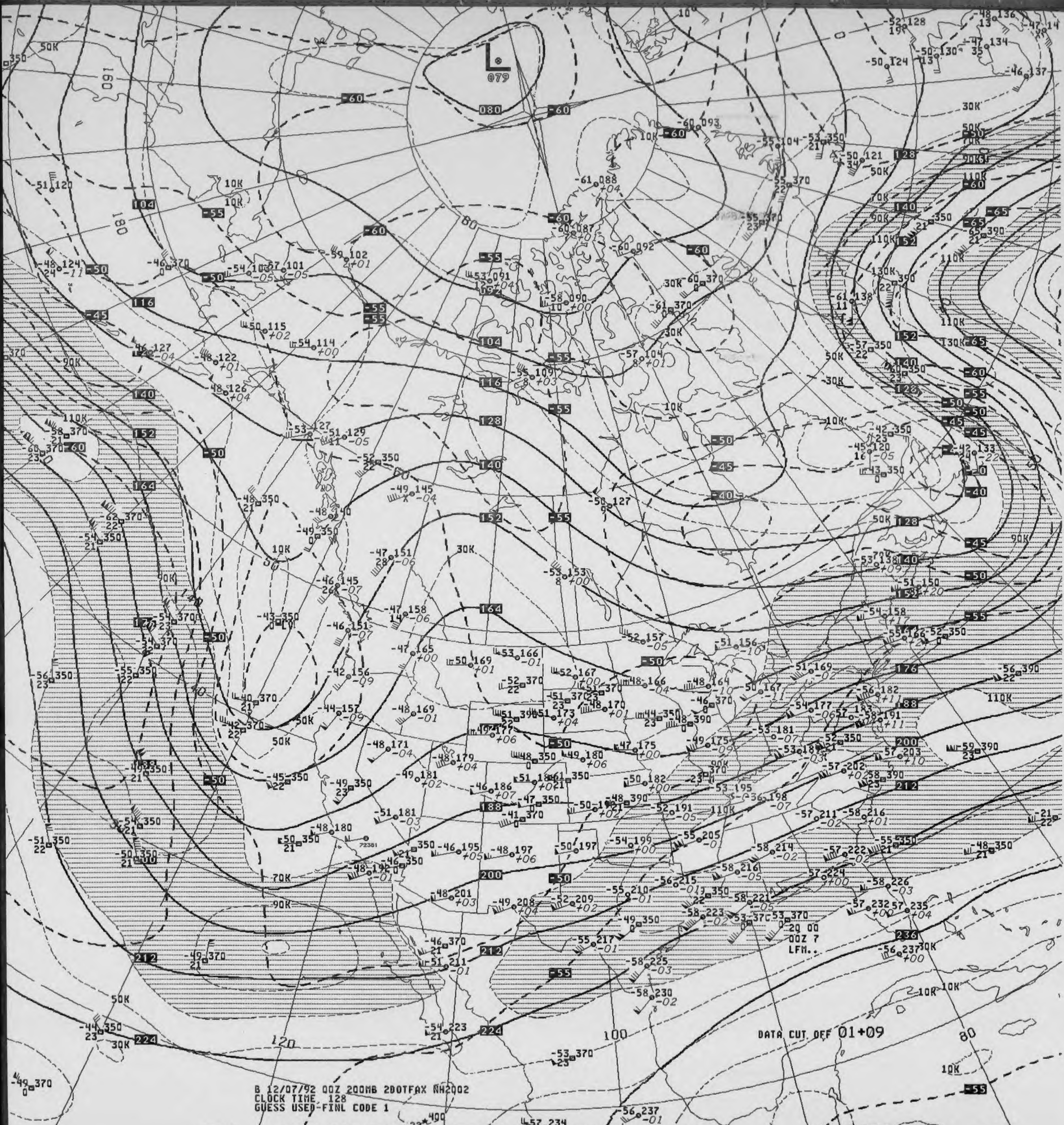
DATA CUT OFF 01+09
-20 00
00Z 7
LFM..

B 12/07/92 00Z 200MB 20OTFAX NH2002
CLOCK TIME 128
GUESS USED-FINL CODE 1

V039 .. 200MB ANALYSIS HEIGHTS/ISOTACHS 00Z MON 7 DEC 92

US DEPT OF COMMERCE
NOAA/NWS/NMC WASHINGTON

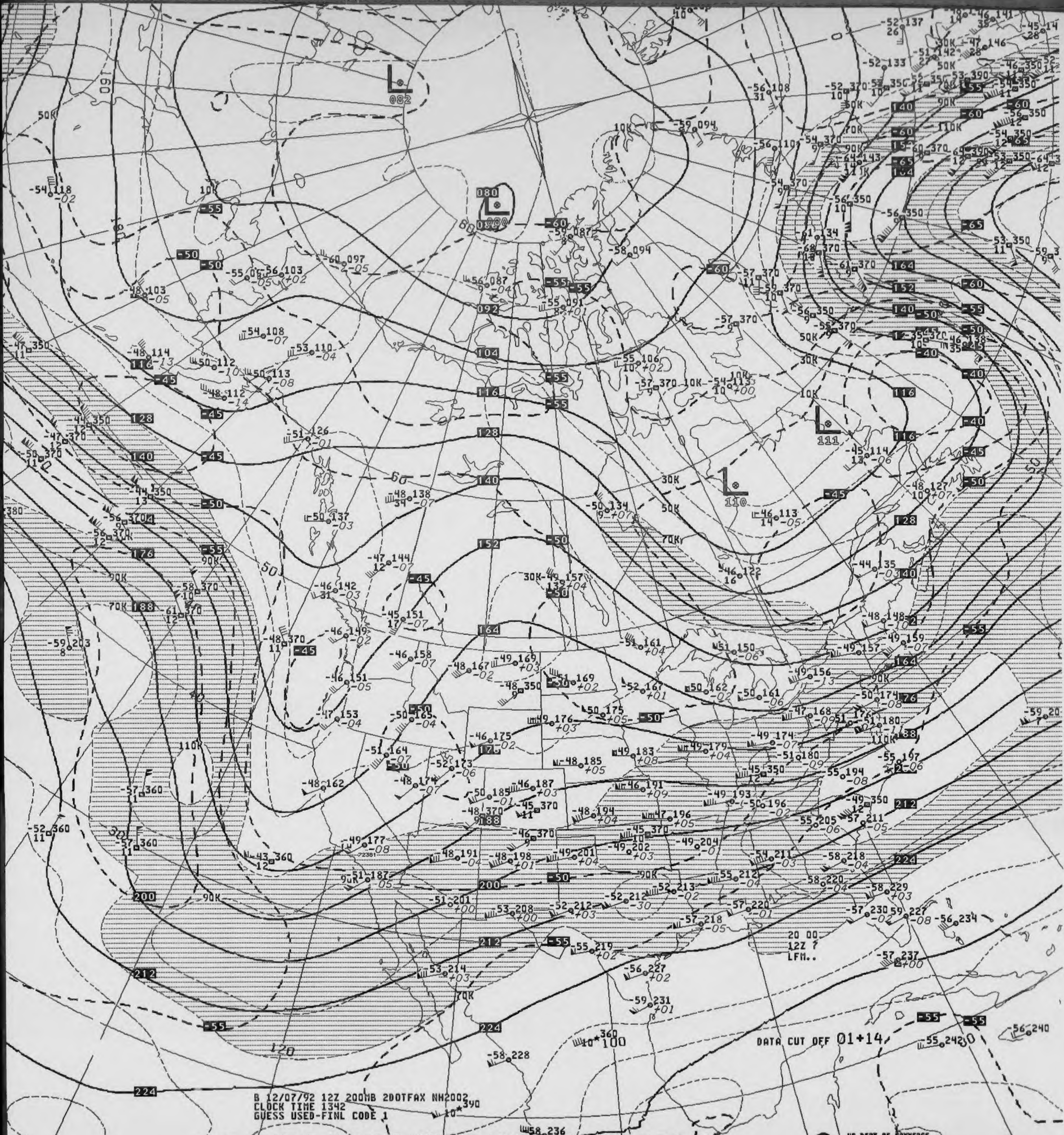
B 12/07/92 12Z 200MB 2DOTFAX NH2002
CLOCK TIME 1342
GUESS USED-FINL CODE 1
DATA CUT OFF 01+14
20 00
12Z ?
LFM..
US DEPT OF COMMERCE
NOAA/NWS/NMC WASHINGTON

V439 .. 200MB ANALYSIS HEIGHTS/ISOTACHS 12Z MON 7 DEC 92

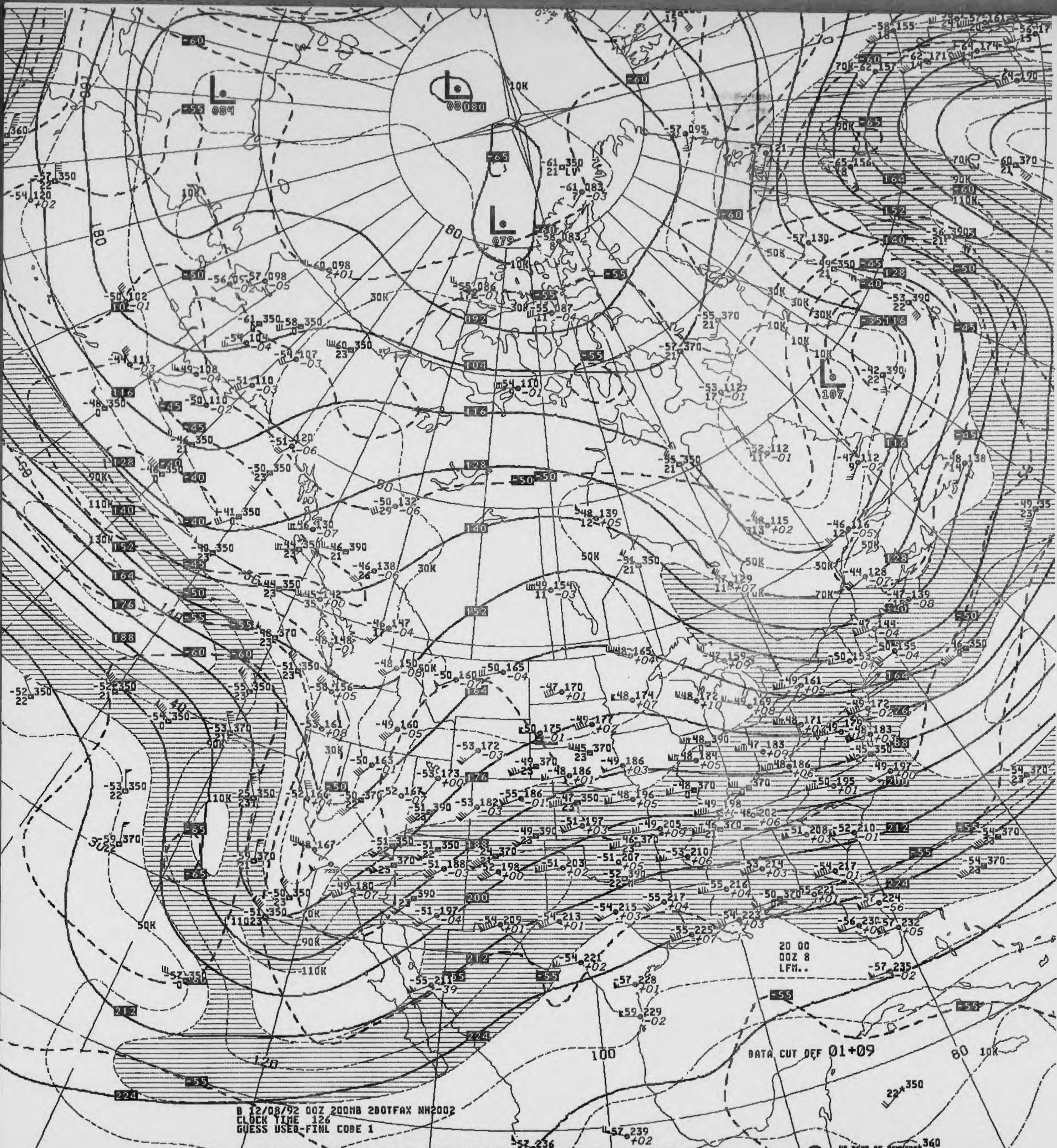
B 12/08/92 00Z 200MB 2DOTFAX NH2002
CLOCK TIME 126
GUESS USED-FINL CODE 1
DATA CUT OFF 01+09
20 00
00Z 8
LFM..
US DEPT OF COMMERCE
NOAA/NWS/NMC WASHINGTON

V039 .. 200MB ANALYSIS HEIGHTS/ISOTACHS 00Z TUE 8 DEC 92

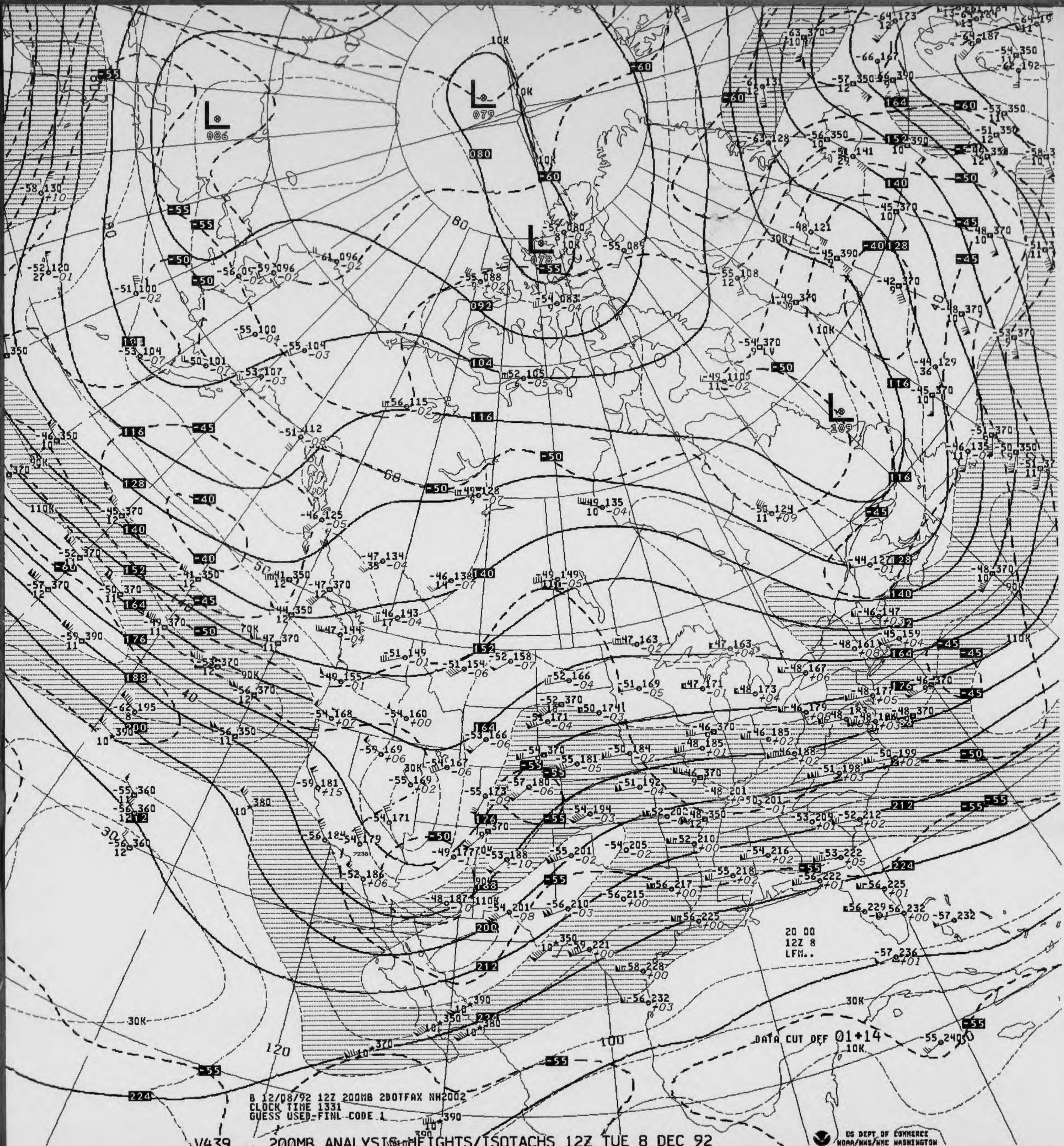
DATA CUT OFF 01+14
20 00
12Z 8
LFM..
B 12/08/92 12Z 200MB 2DOTFAX NH2002
CLOCK TIME 1331
GUESS USED-FINL CODE 1
US DEPT OF COMMERCE
NOAA/NWS/NMC WASHINGTON

V439 .. 200MB ANALYSIS HEIGHTS/ISOTACHS 12Z TUE 8 DEC 92

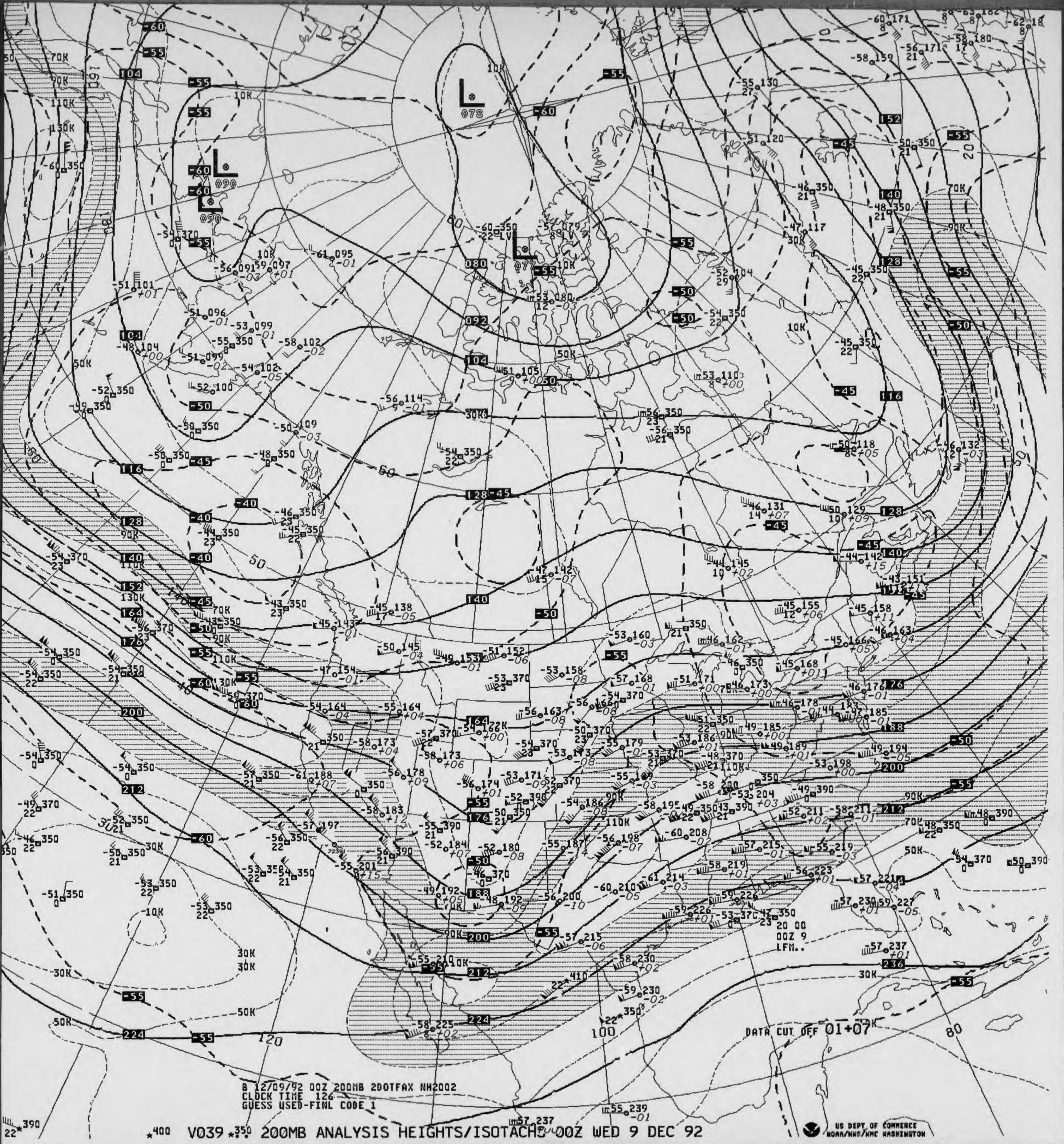
B 12/09/92 00Z 200MB 200TFAX NH2002
CLOCK TIME 126
GUESS USED-FINL CODE 1
DATA CUT OFF 01+07
20 00
00Z 9
LFM..
US DEPT OF COMMERCE
NOAA/NWS/NMC WASHINGTON

V039 200MB ANALYSIS HEIGHTS/ISOTACHS 00Z WED 9 DEC 92

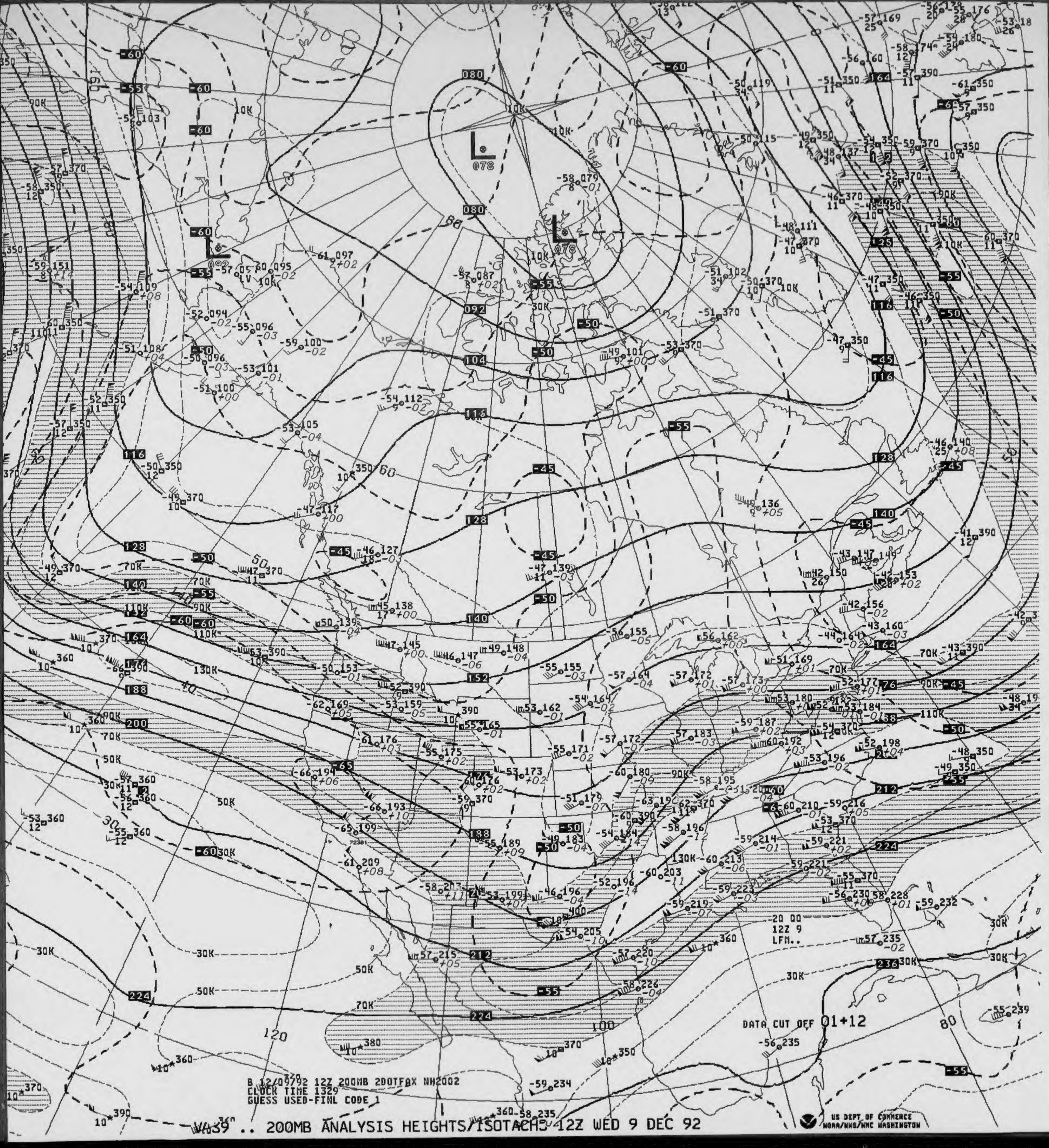
20 00
12Z 9
LFM..
DATA CUT OFF 01+12
B 12/09/92 12Z 200MB 2DOTFAX NH2002
CLOCK TIME 1329
GUESS USED-FINL CODE 1
US DEPT OF COMMERCE
NOAA/NWS/NMC WASHINGTON

V439 .. 200MB ANALYSIS HEIGHTS/ISOTACHS 12Z WED 9 DEC 92

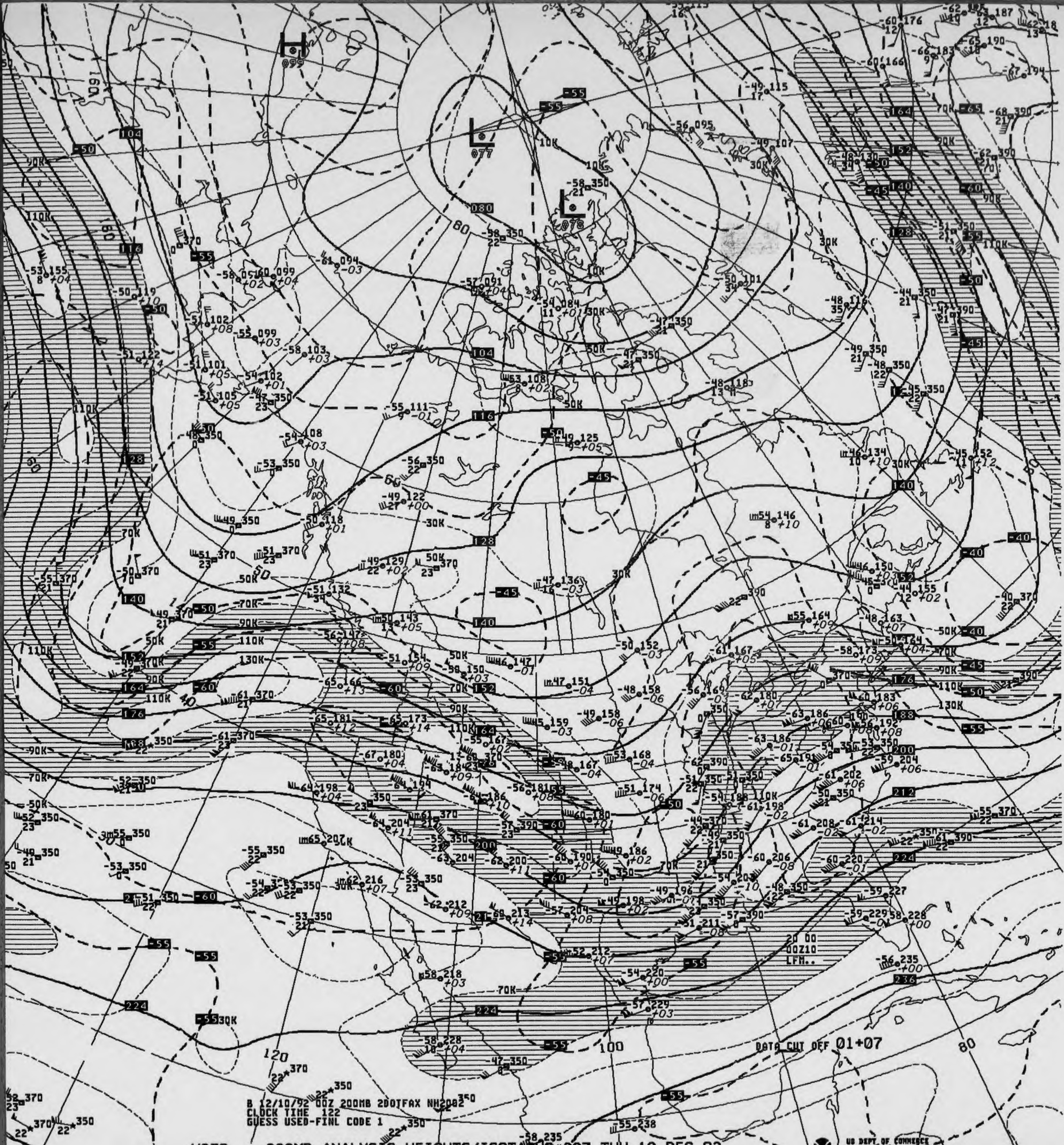
B 12/10/92 00Z 200MB 200TFAX NH2082
CLOCK TIME 122
GUESS USED-FINL CODE 1
DATA CUT OFF 01+07
20 00
00Z10
LFM..
US DEPT OF COMMERCE
NOAA/NWS/NMC WASHINGTON

V039 .. 200MB ANALYSIS HEIGHTS/ISOTACHS 00Z THU 10 DEC 92

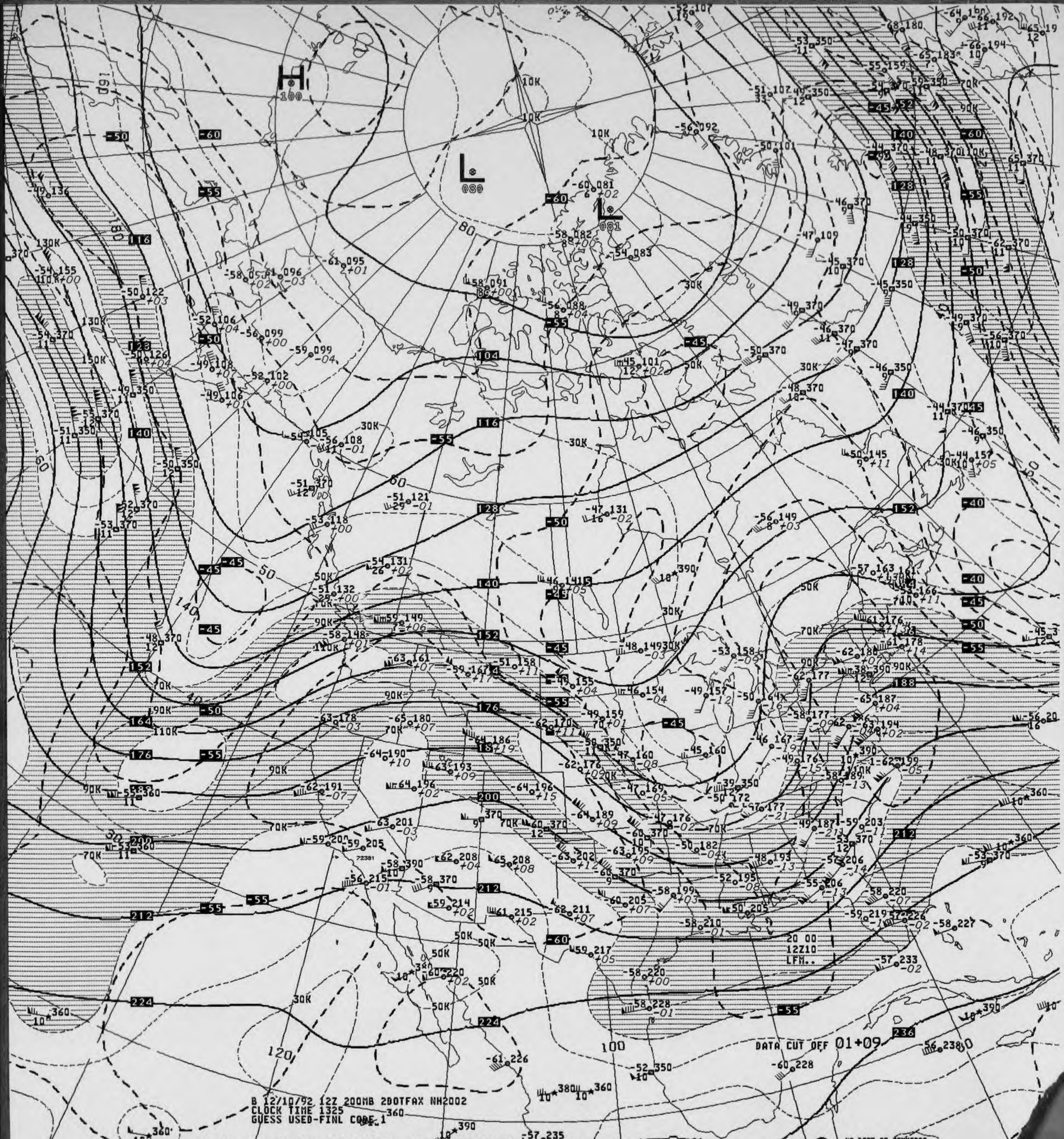
H
100
L
080
L
081
DATA CUT OFF 01+09
20 00
12Z10
LFM..
B 12/10/92 12Z 200MB 2DOTFAX NH2002
CLOCK TIME 1325
GUESS USED-FINL CODE 1

V439 .. 200MB ANALYSIS HEIGHTS/ISOTACHS 12Z THU 10 DEC 92

US DEPT OF COMMERCE
NOAA/NWS/NMC WASHINGTON

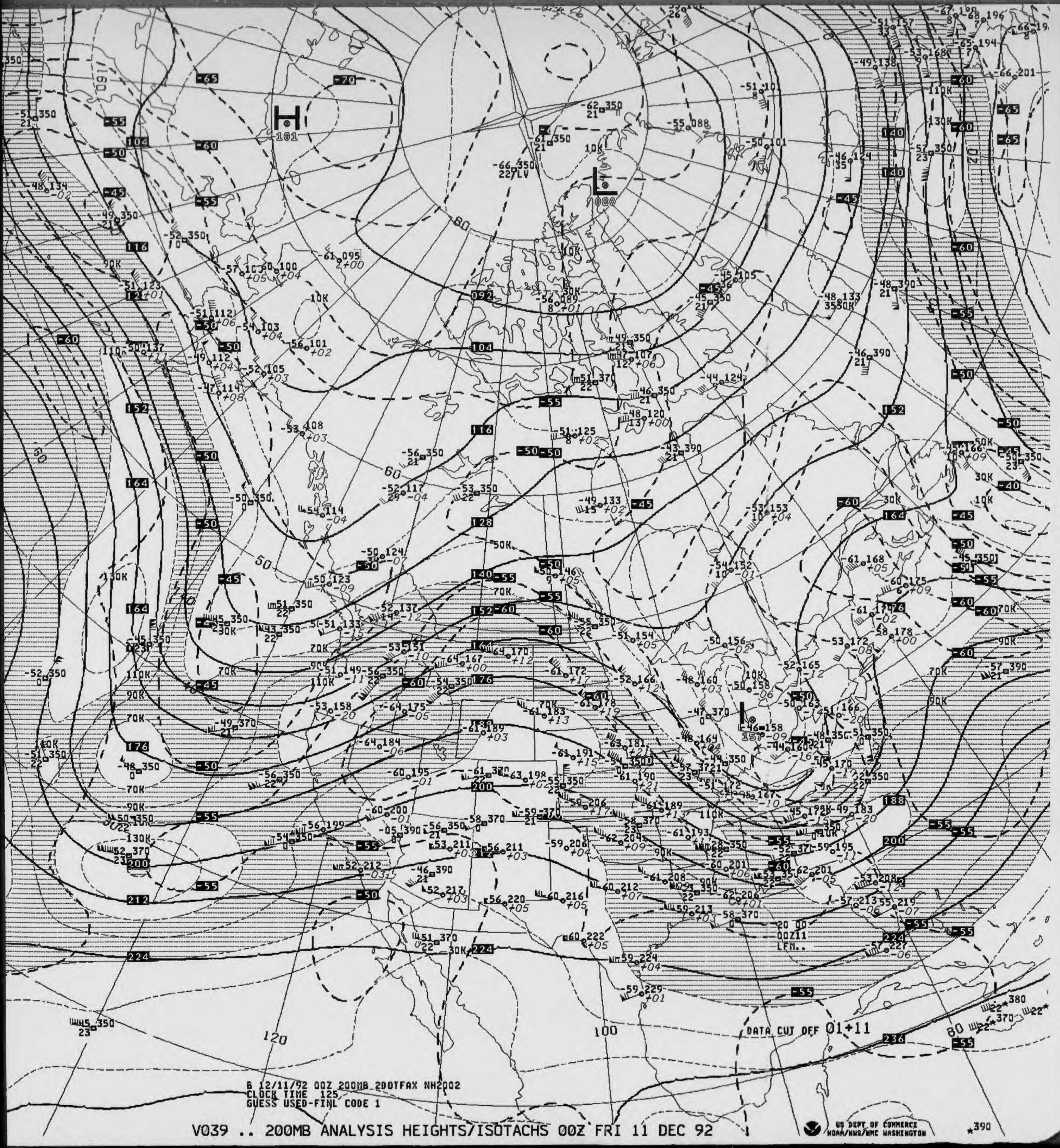

H
101
L
080
DATA CUT OFF 01+11
00Z11
LFM..
US DEPT OF COMMERCE
NOAA/NWS/NMC WASHINGTON

B 12/11/92 00Z 200MB 2D0TFAX NH2002
CLOCK TIME 125
GUESS USED-FINL CODE 1

V039 .. 200MB ANALYSIS HEIGHTS/ISOTACHS 00Z FRI 11 DEC 92


DATA CUT OFF 01+05
B 12/11/92 12Z 200MB 2DOTFAX NH2002
CLOCK TIME 1323
GUESS USED-FINL CODE 1
20 00
12Z11
LFM..

V439 .. 200MB ANALYSIS HEIGHTS/ISOTACHS 12Z FRI 11 DEC 92

US DEPT OF COMMERCE
NOAA/NWS/NMC WASHINGTON

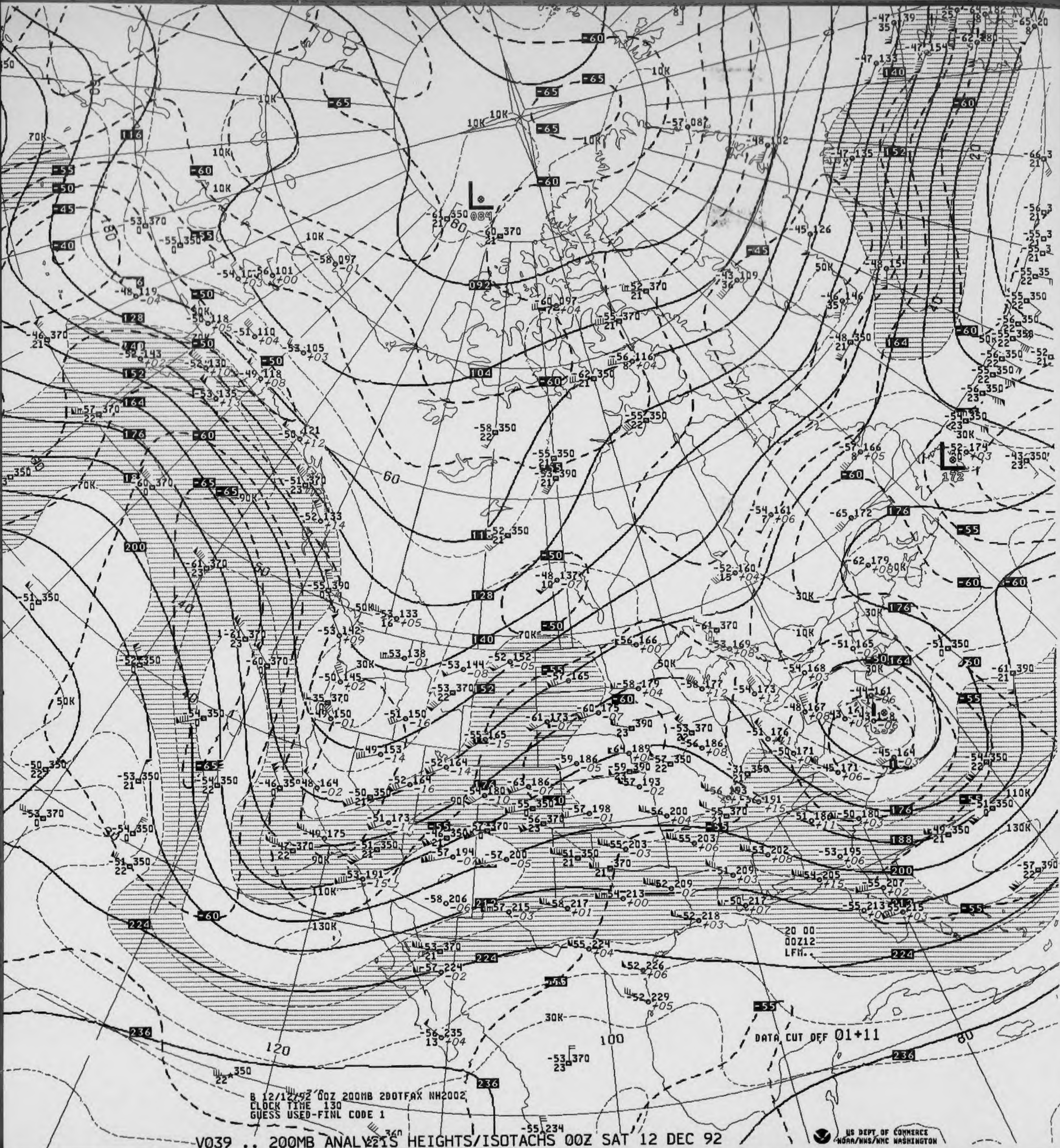
DATA CUT OFF 01+11
20 00
00Z12
LFM.

B 12/12/92 00Z 200MB 2DOTFAX NH2002
CLOCK TIME 130
GUESS USED-FINL CODE 1

V039 .. 200MB ANALYSIS HEIGHTS/ISOTACHS 00Z SAT 12 DEC 92

US DEPT OF COMMERCE
NOAA/NWS/NMC WASHINGTON

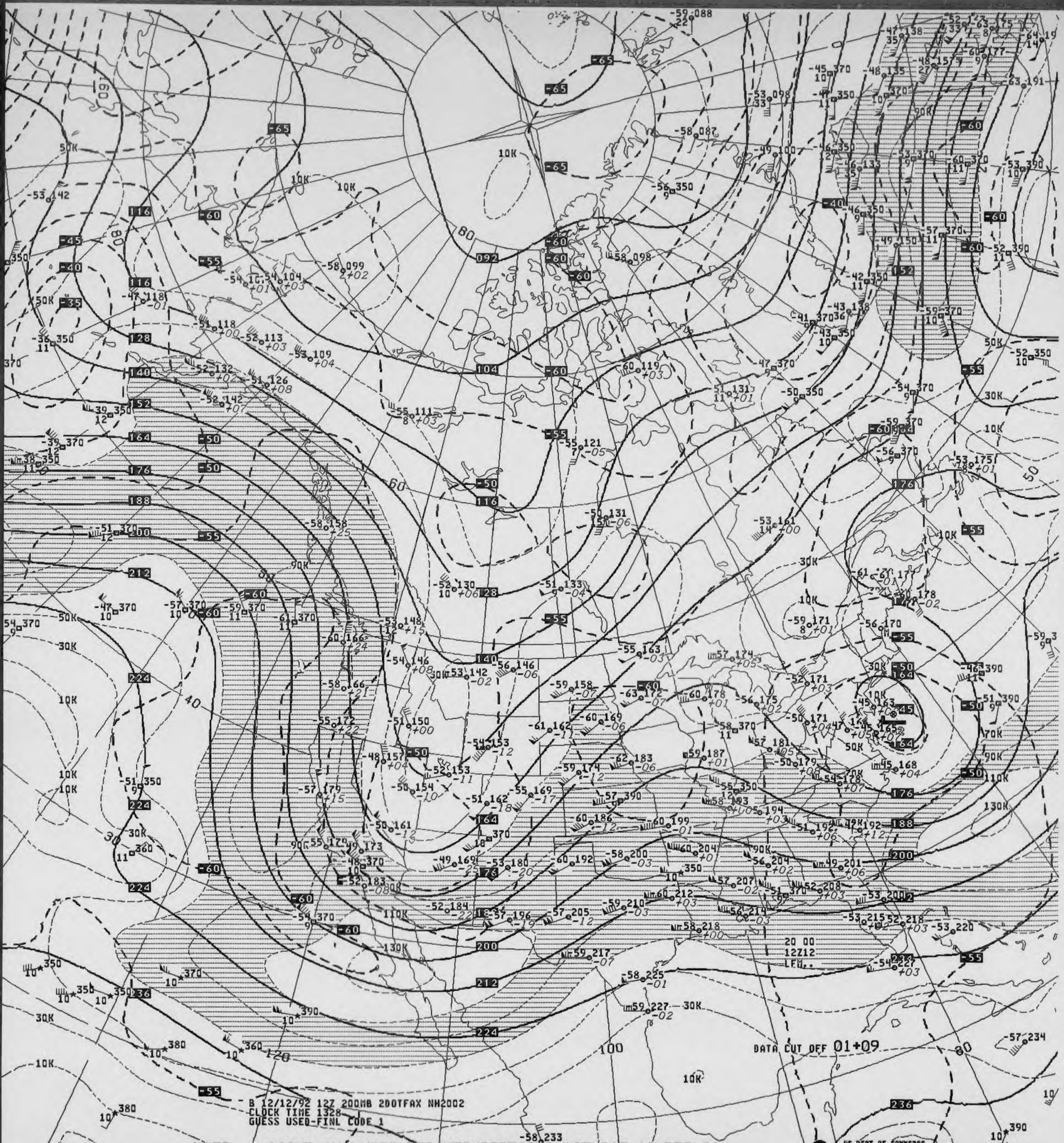
B 12/12/92 12Z 200MB 200TFAX NH2002
CLOCK TIME 1328
GUESS USED-FINL CODE 1
DATA CUT OFF 01+09
20 00
12Z12
LFM..
US DEPT OF COMMERCE
NOAA/NWS/NMC WASHINGTON

V439 .. 200MB ANALYSIS HEIGHTS/ISOTACHS 12Z SAT 12 DEC 92

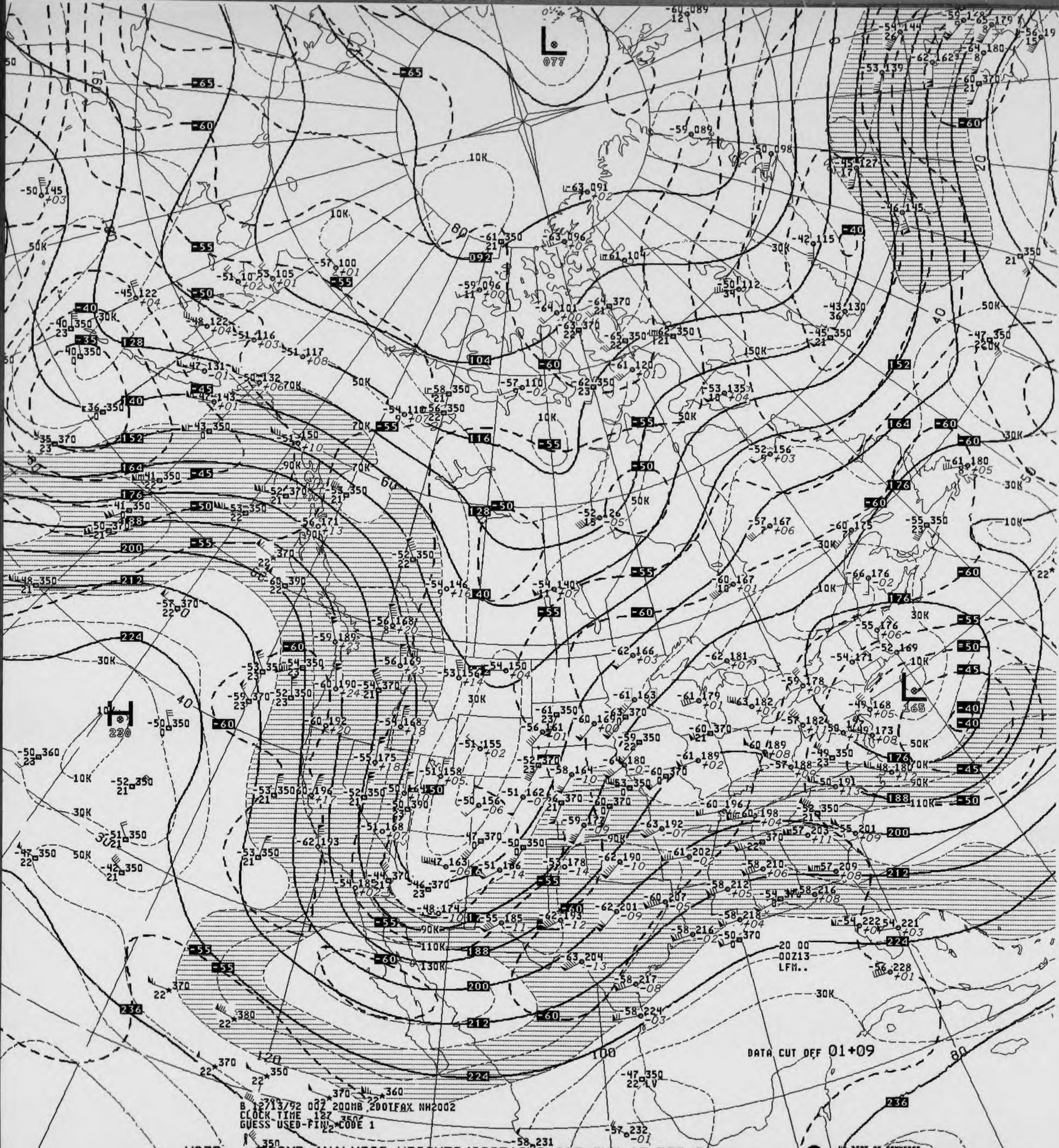
L
077
H
230
L
165
-65
-60
-55
-50
-45
-40
-35
092
104
116
128
140
152
164
176
188
200
212
224
236
10K
30K
50K
70K
90K
110K
130K
150K
20
40
60
80
100
120
160
DATA CUT OFF 01+09
20 00
00Z13
LFM..
B 12/13/92 00Z 200MB 200IFAX NH2002
CLOCK TIME 127
GUESS USED-FINL CODE 1
US DEPT OF COMMERCE
NOAA/NWS/NMC WASHINGTON

V039 . 200MB ANALYSIS HEIGHTS/ISOTACHS 00Z SUN 13 DEC 92

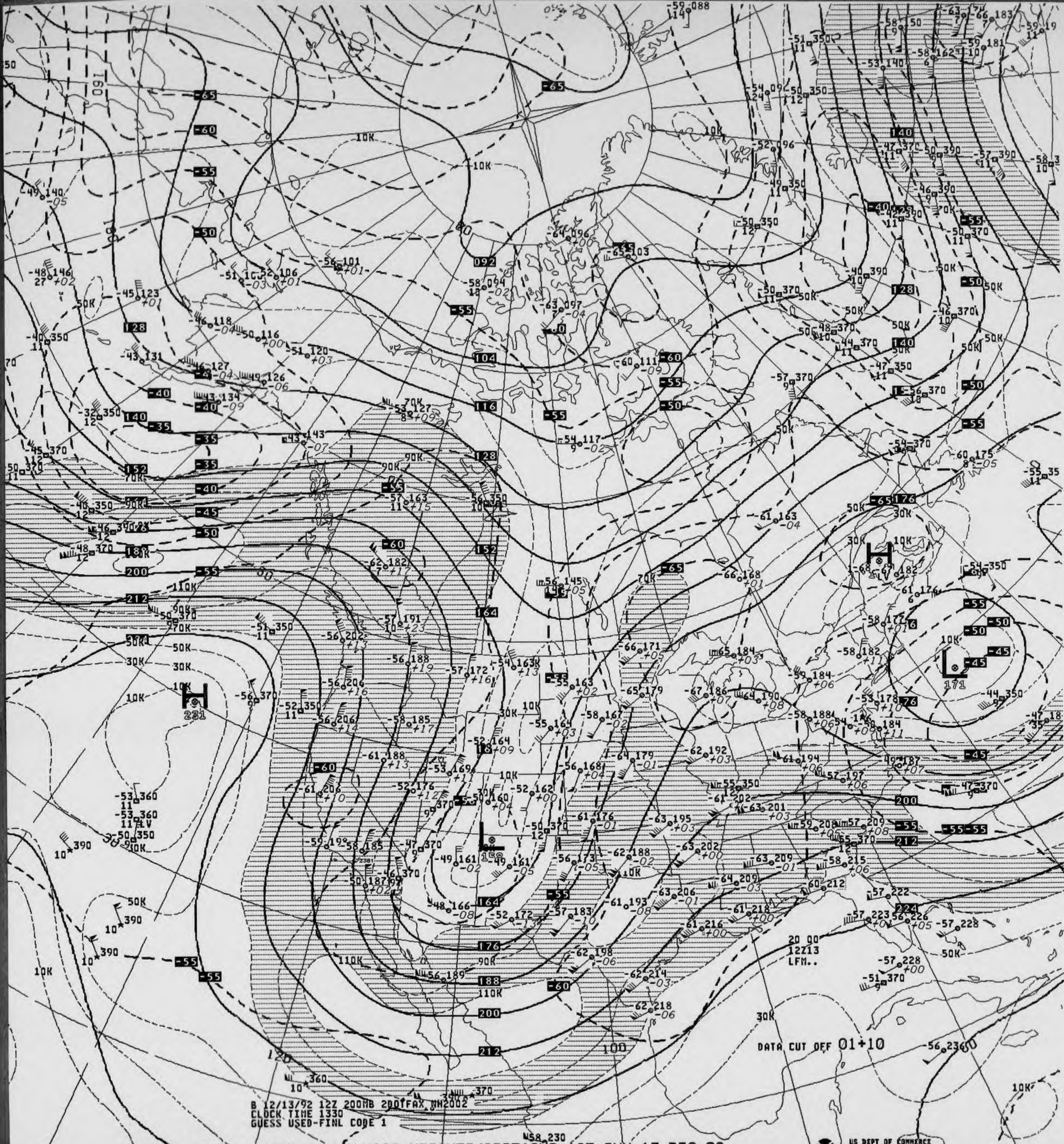
B 12/13/92 12Z 200MB 200TFAX NH2002
CLOCK TIME 1330
GUESS USED-FINL CODE 1
DATA CUT OFF 01+10
20 00
12Z13
LFM..
US DEPT OF COMMERCE
NOAA/NWS/NMC WASHINGTON

V439 .. 200MB ANALYSIS HEIGHTS/ISOTACHS 12Z SUN 13 DEC 92

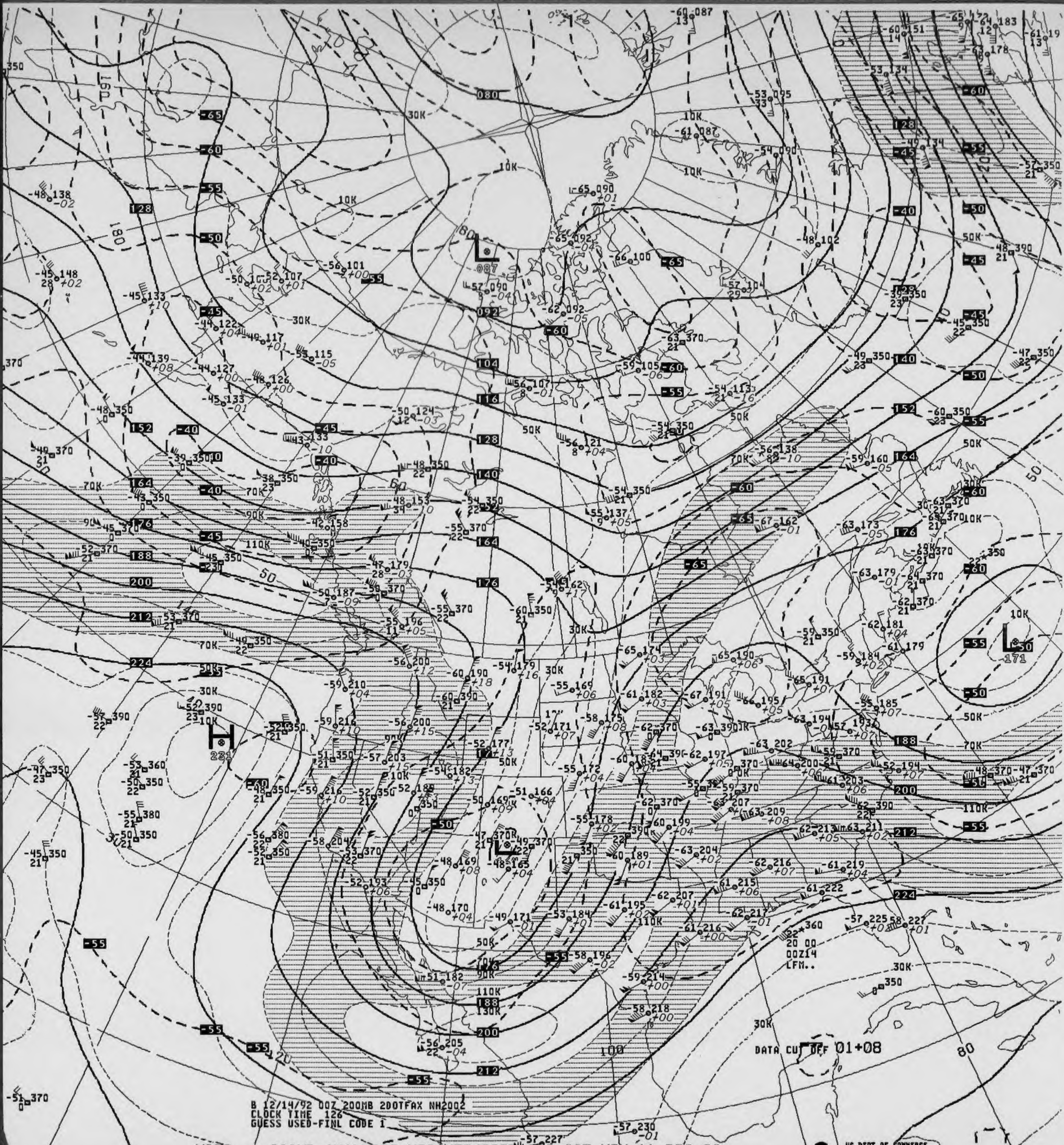
B 12/14/92 00Z 200MB 200TFAX NH2002
CLOCK TIME 126
GUESS USED-FINL CODE 1
DATA CUT OFF 01+08
20 00
00Z14
LFM..
H
231
L
087
L
171
L
080
092
104
116
128
140
152
164
176
188
200
212
224
-65
-60
-55
-50
-45
-40
10K
30K
50K
70K
90K
110K
130K
180
160
120
100
80
50

V039 .. 200MB ANALYSIS HEIGHTS/ISOTACHS 00Z MON 14 DEC 92

US DEPT OF COMMERCE
NOAA/NWS/NMC WASHINGTON

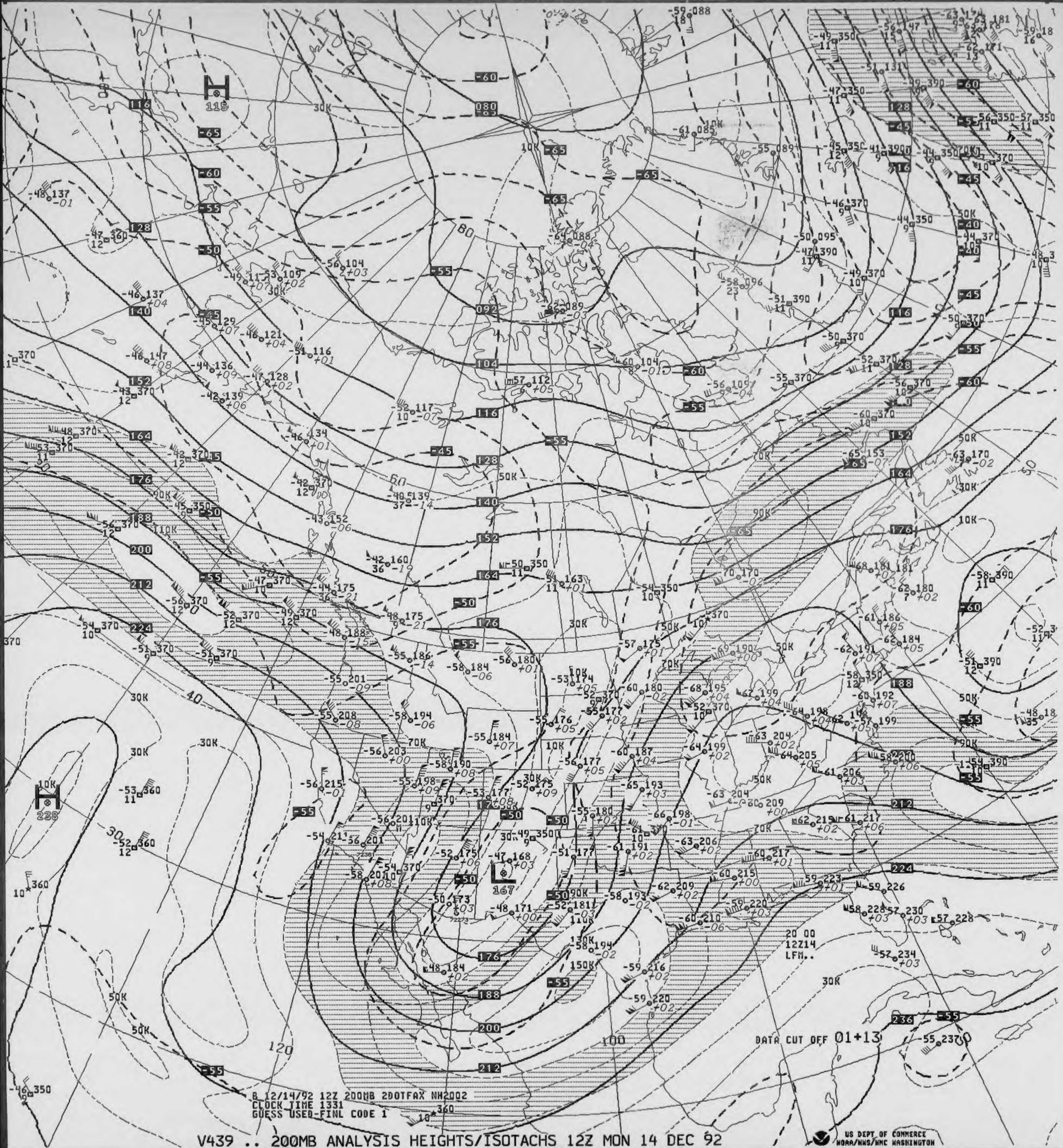
B 12/14/92 12Z 200MB 200TFAX NH2002
CLOCK TIME 1331
GUESS USED-FINL CODE 1
DATA CUT OFF 01+13
20 00
12Z14
LFM..
US DEPT OF COMMERCE
NOAA/NWS/NMC WASHINGTON
H
115
H
238
L
167

V439 .. 200MB ANALYSIS HEIGHTS/ISOTACHS 12Z MON 14 DEC 92

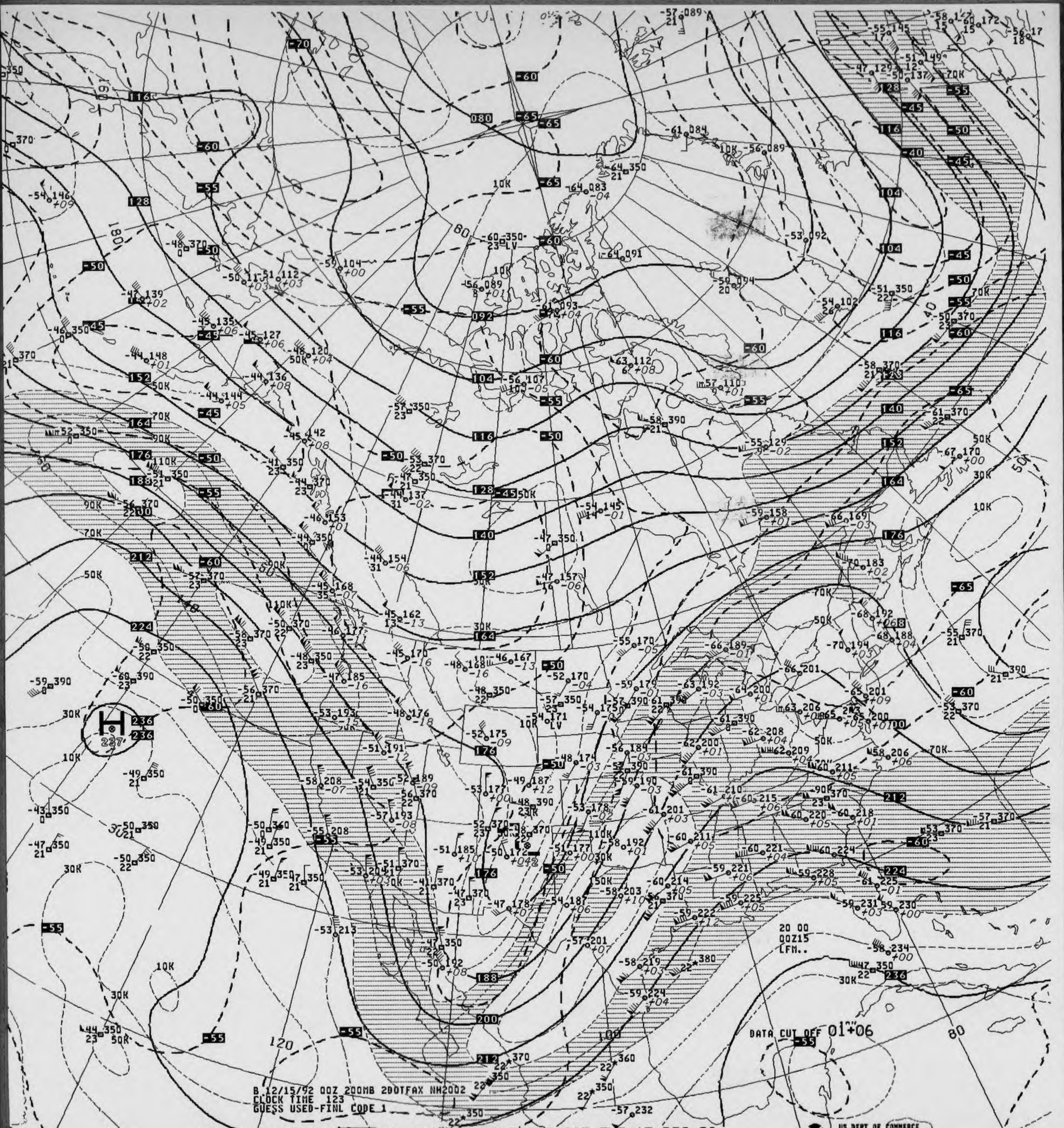

B 12/15/92 00Z 200MB 2D0TFAX NH2002
CLOCK TIME 123
GUESS USED-FINL CODE 1
DATA CUT OFF 01+06
20 00
00Z15
LFM..
US DEPT OF COMMERCE
NOAA/NWS/NMC WASHINGTON

V039 .. 200MB ANALYSIS HEIGHTS/ISOTACHS 00Z TUE 15 DEC 92

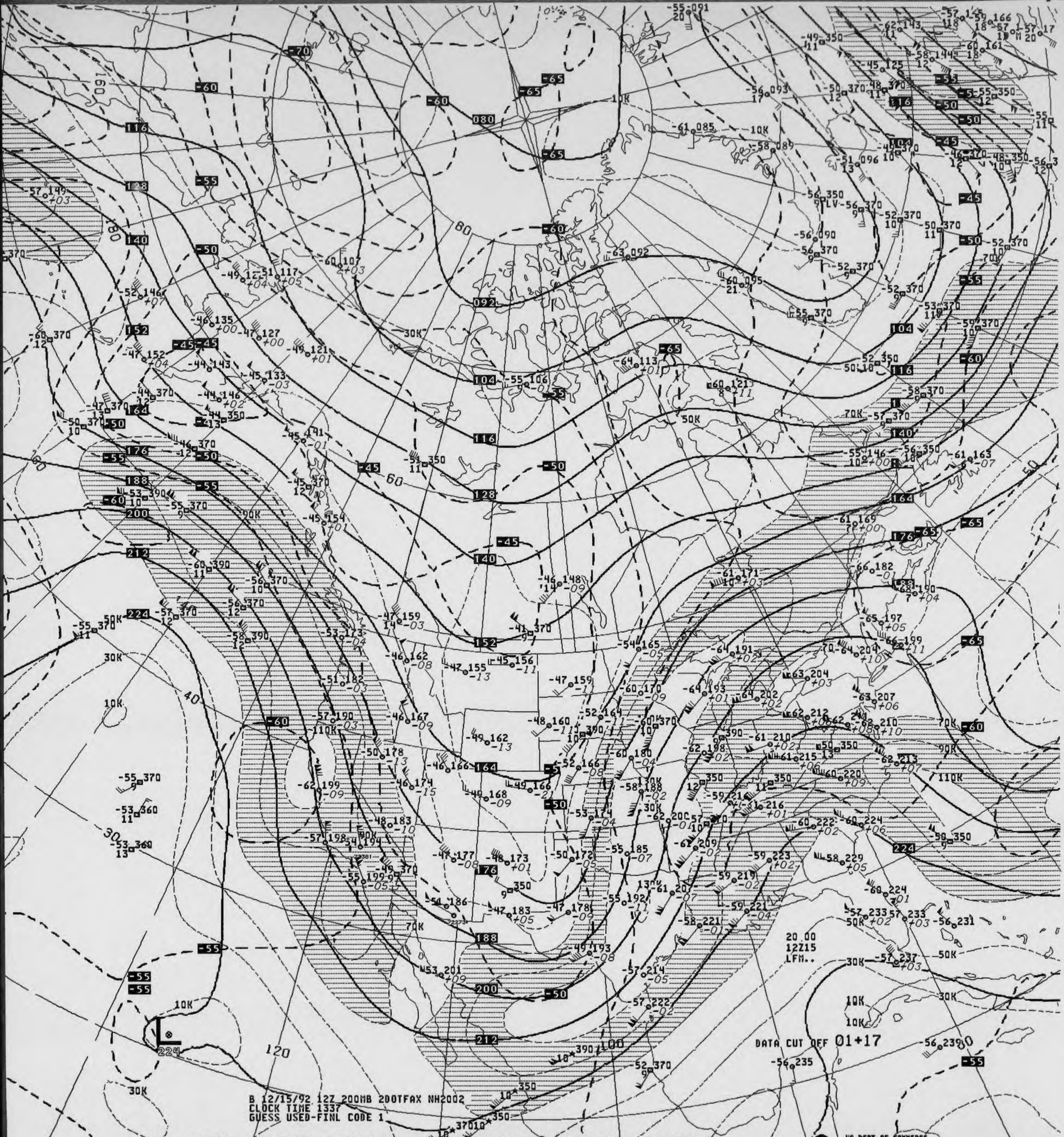
B 12/15/92 12Z 200MB 2DOTFAX NH2002
CLOCK TIME 1337
GUESS USED-FINL CODE 1
DATA CUT OFF 01+17
20 00
12Z15
LFM..

V439 .. 200MB ANALYSIS HEIGHTS/ISOTACHS 12Z TUE 15 DEC 92

US DEPT OF COMMERCE
NOAA/NWS/NMC WASHINGTON

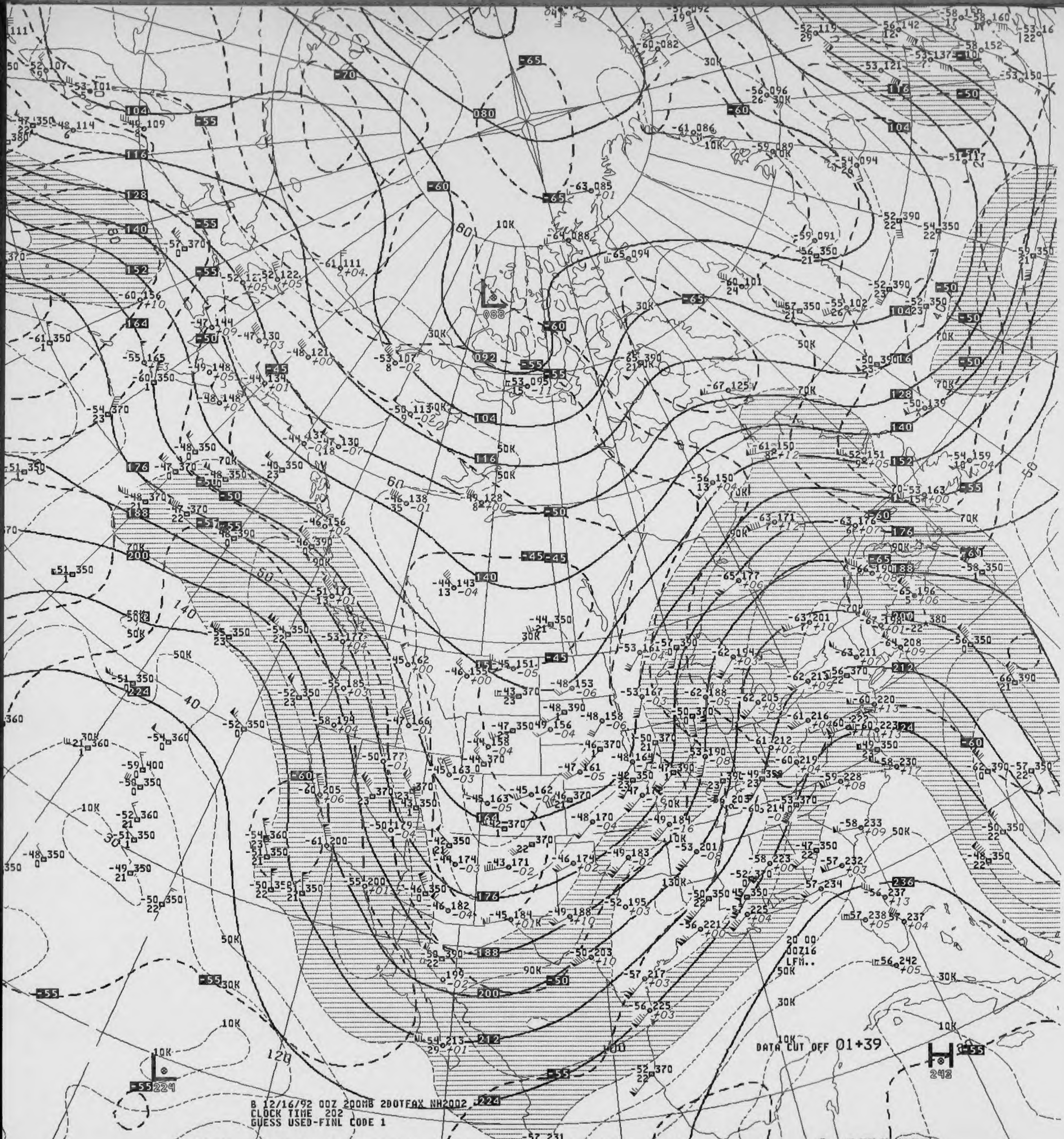
B 12/16/92 00Z 200MB 2DOTFAX NH2002
CLOCK TIME 202
GUESS USED-FINL CODE 1
DATA CUT OFF 01+39
20 00
00Z16
LFM..
US DEPT OF COMMERCE
NOAA/NWS/NMC WASHINGTON

V039 .. 200MB ANALYSIS HEIGHTS/ISOTACHS 00Z WED 16 DEC 92

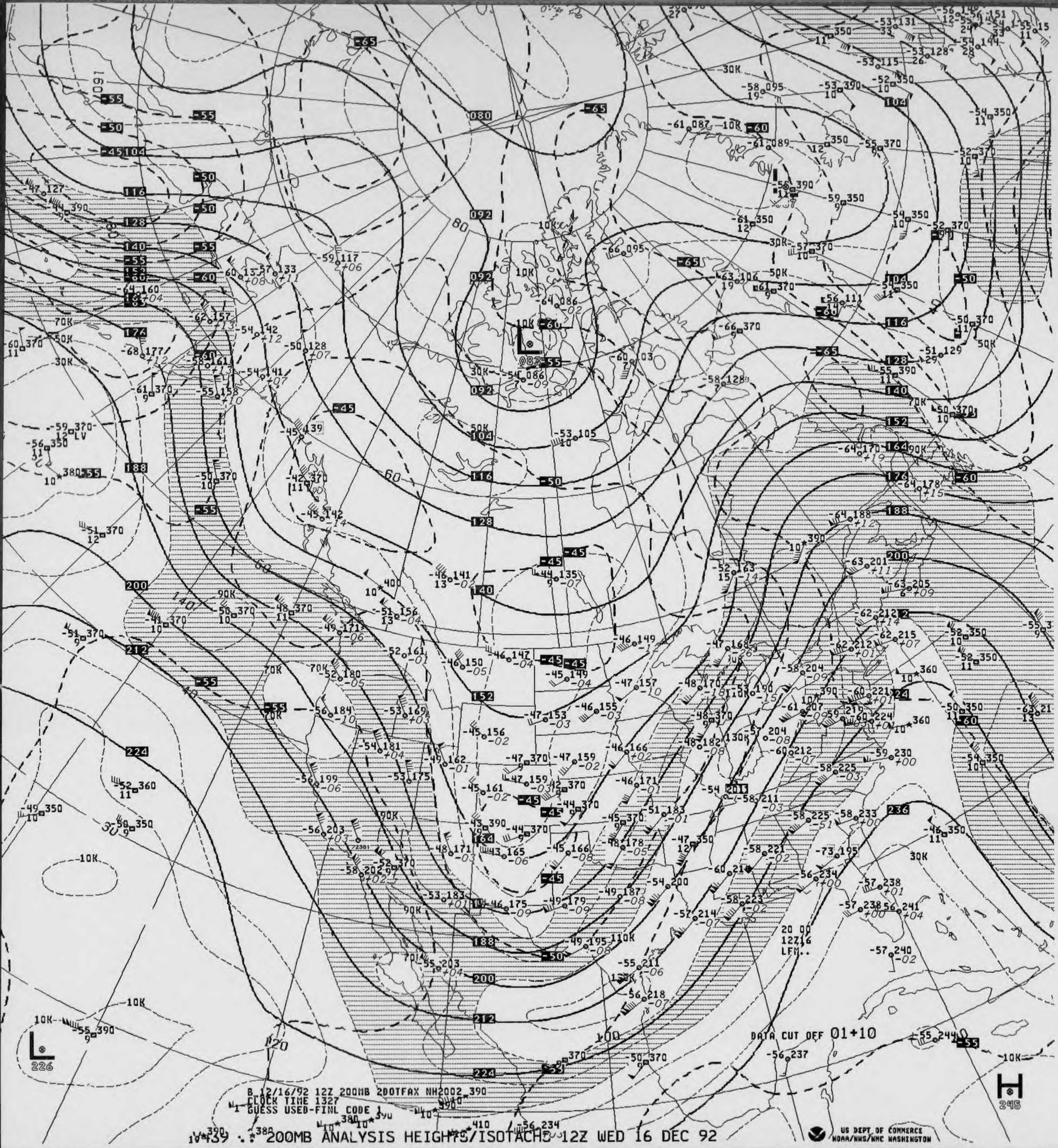
DATA CUT OFF 01+10
20 00
12Z16
LFM..
US DEPT OF COMMERCE
NOAA/NWS/NMC WASHINGTON

B 12/16/92 12Z 200MB 200TFAX NH2002 390
CLOCK TIME 1327
GUESS USED-FINL CODE 1

200MB ANALYSIS HEIGHTS/ISOTACHS 12Z WED 16 DEC 92

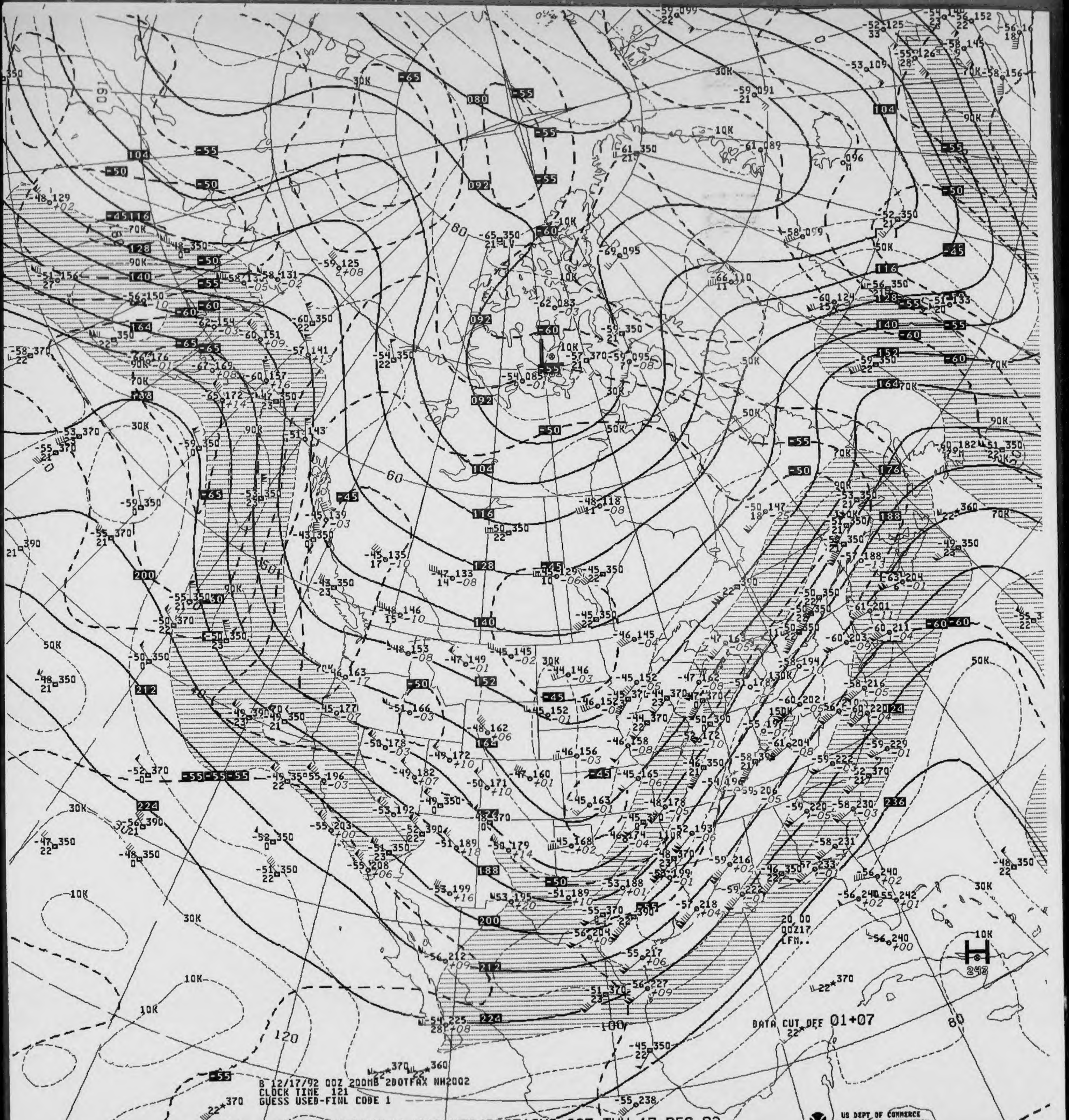
DATA CUT OFF 01+07
US DEPT OF COMMERCE
NOAA/NWS/NMC WASHINGTON

B 12/17/92 00Z 200MB 2DOTFAX NH2002
CLOCK TIME 121
GUESS USED-FINL CODE 1

V039 .. 200MB ANALYSIS HEIGHTS/ISOTACHS 00Z THU 17 DEC 92

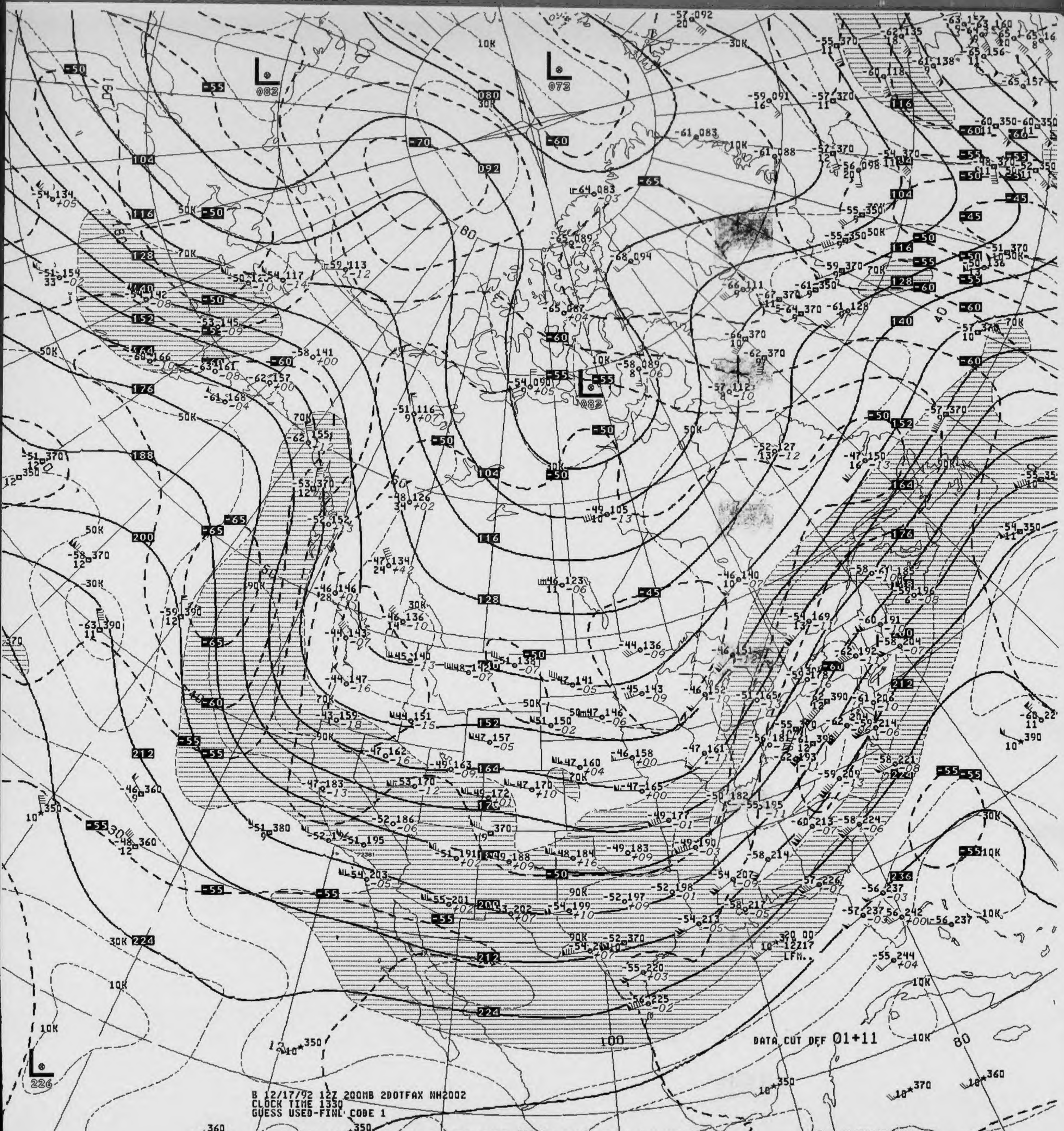
DATA CUT OFF 01+11
B 12/17/92 12Z 200MB 2DOTFAX NH2002
CLOCK TIME 1330
GUESS USED-FINL CODE 1
US DEPT OF COMMERCE
NOAA/NWS/NMC WASHINGTON

V439 .. 200MB ANALYSIS HEIGHTS/ISOTACHS 12Z THU 17 DEC 92

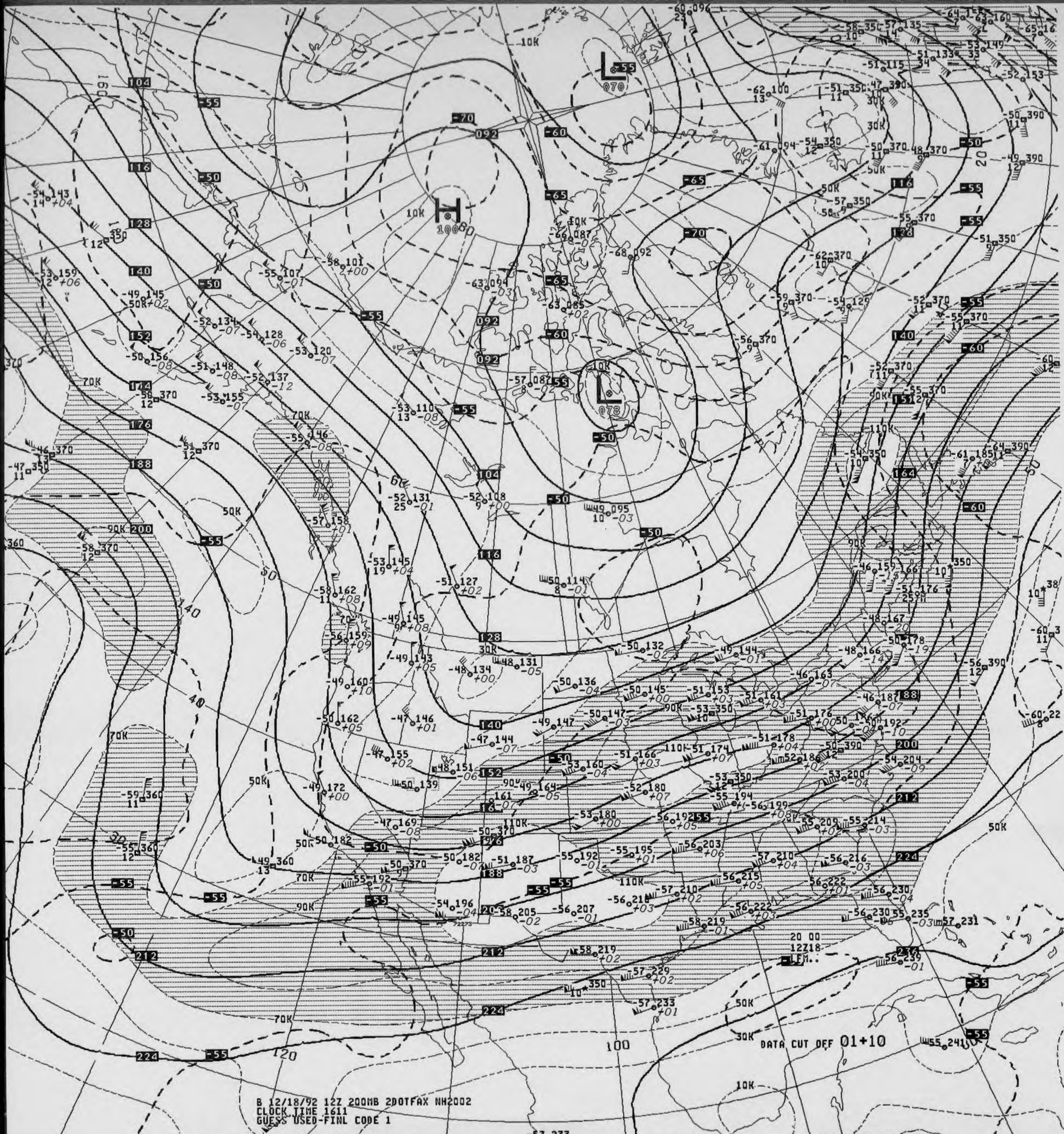

B 12/18/92 12Z 200MB 2DOTFAX NH2002
CLOCK TIME 1611
GUESS USED-FINL CODE 1
DATA CUT OFF 01+10
US DEPT OF COMMERCE
NOAA/NWS/NMC WASHINGTON

V439 .. 200MB ANALYSIS HEIGHTS/ISOTACHS 12Z FRI 18 DEC 92

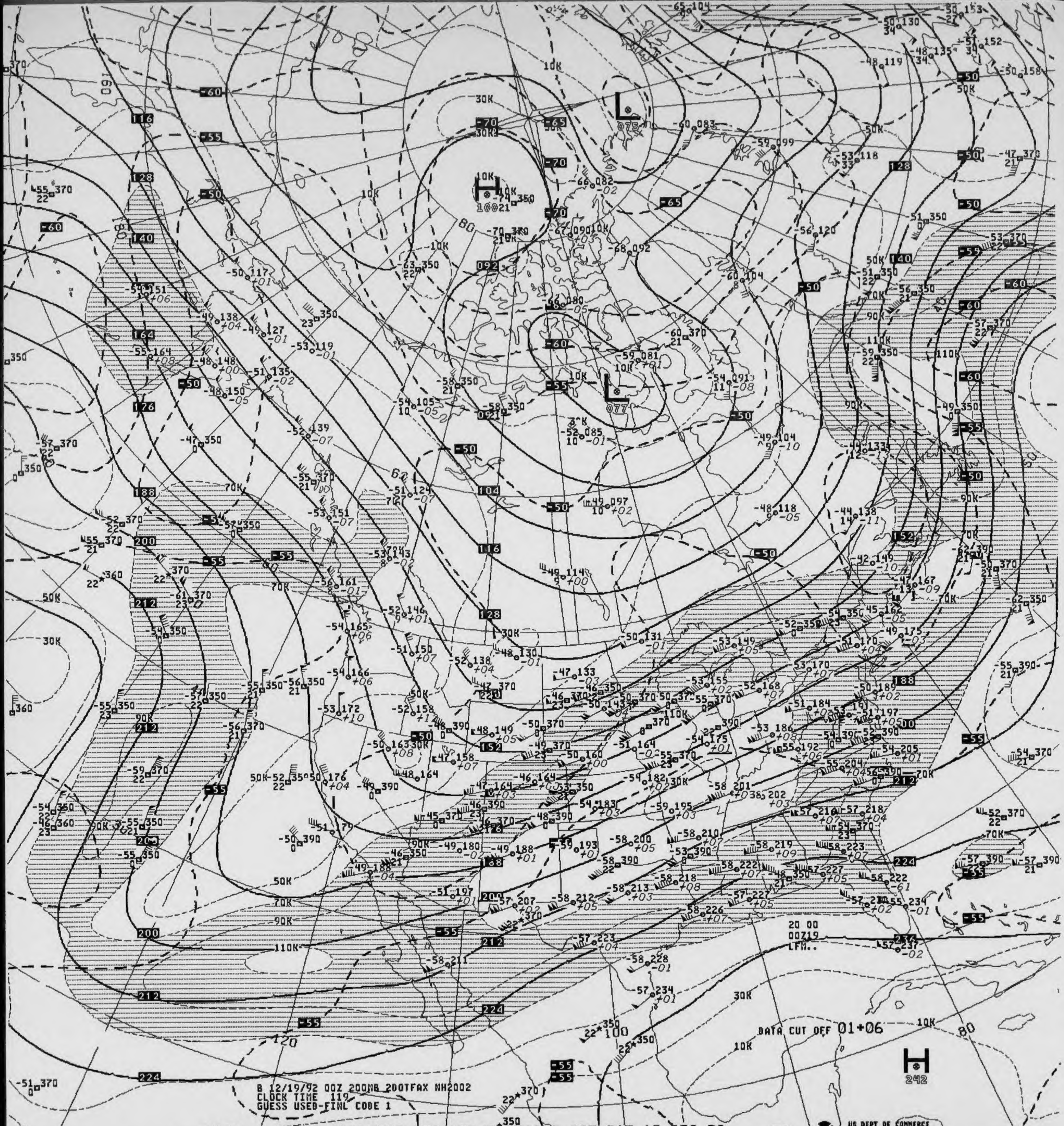
DATA CUT OFF 01+06
20 00
00Z19
LFM..
H
242
L
078
L
077
H
1002

B 12/19/92 00Z 200MB 200TFAX NH2002
CLOCK TIME 119
GUESS USED-FINL CODE 1

V039 .. 200MB ANALYSIS HEIGHTS/ISOTACHS 00Z SAT 19 DEC 92

US DEPT OF COMMERCE
NOAA/NWS/NMC WASHINGTON

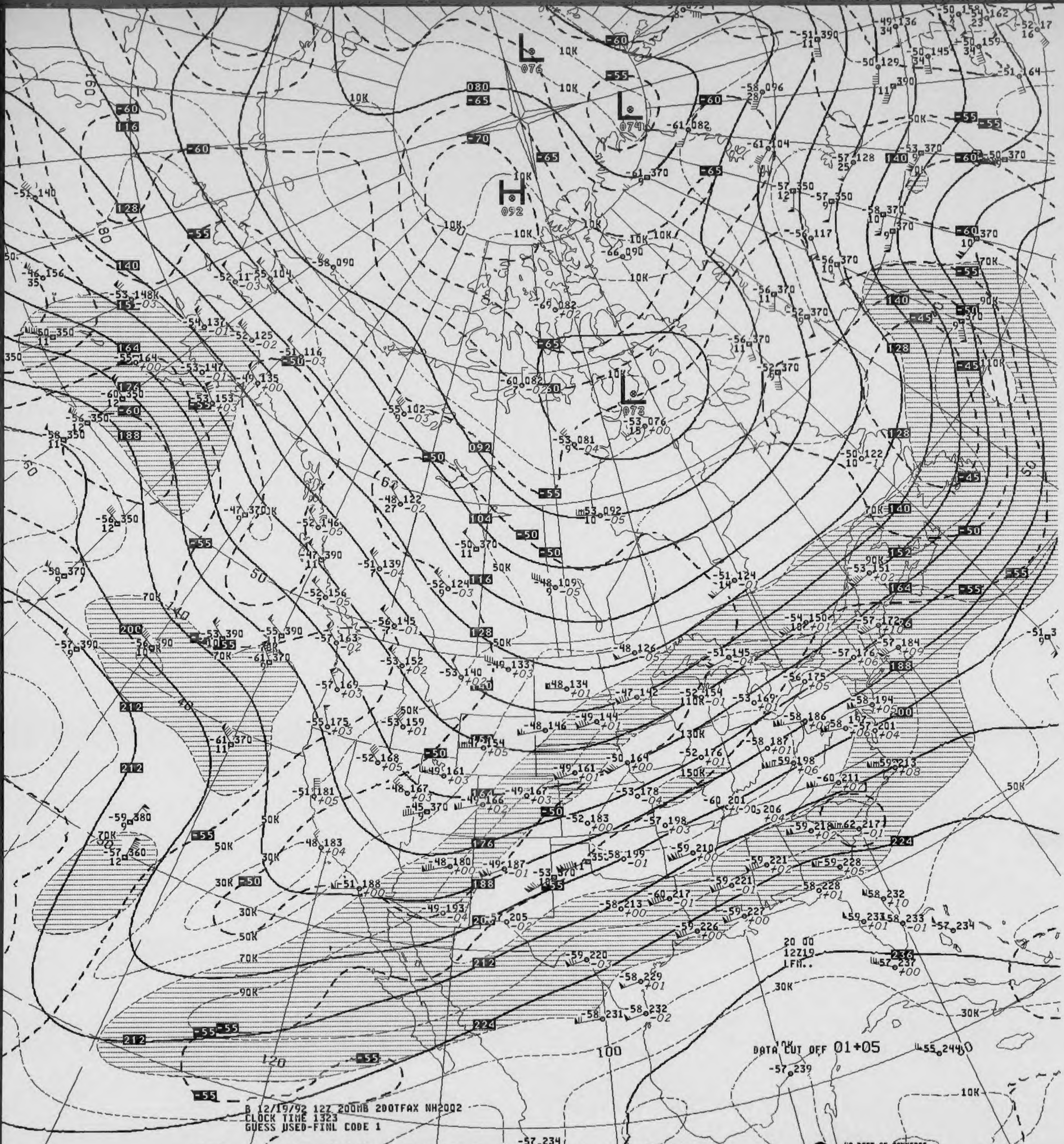
B 12/19/92 12Z 200MB 200TFAX NH2002
CLOCK TIME 1323
GUESS USED-FINL CODE 1
DATA CUT OFF 01+05
20 00
12Z19
LFM..
H
092
L
076
L
074
L
073

V439 .. 200MB ANALYSIS HEIGHTS/ISOTACHS 12Z SAT 19 DEC 92

US DEPT OF COMMERCE
NOAA/NWS/NMC WASHINGTON

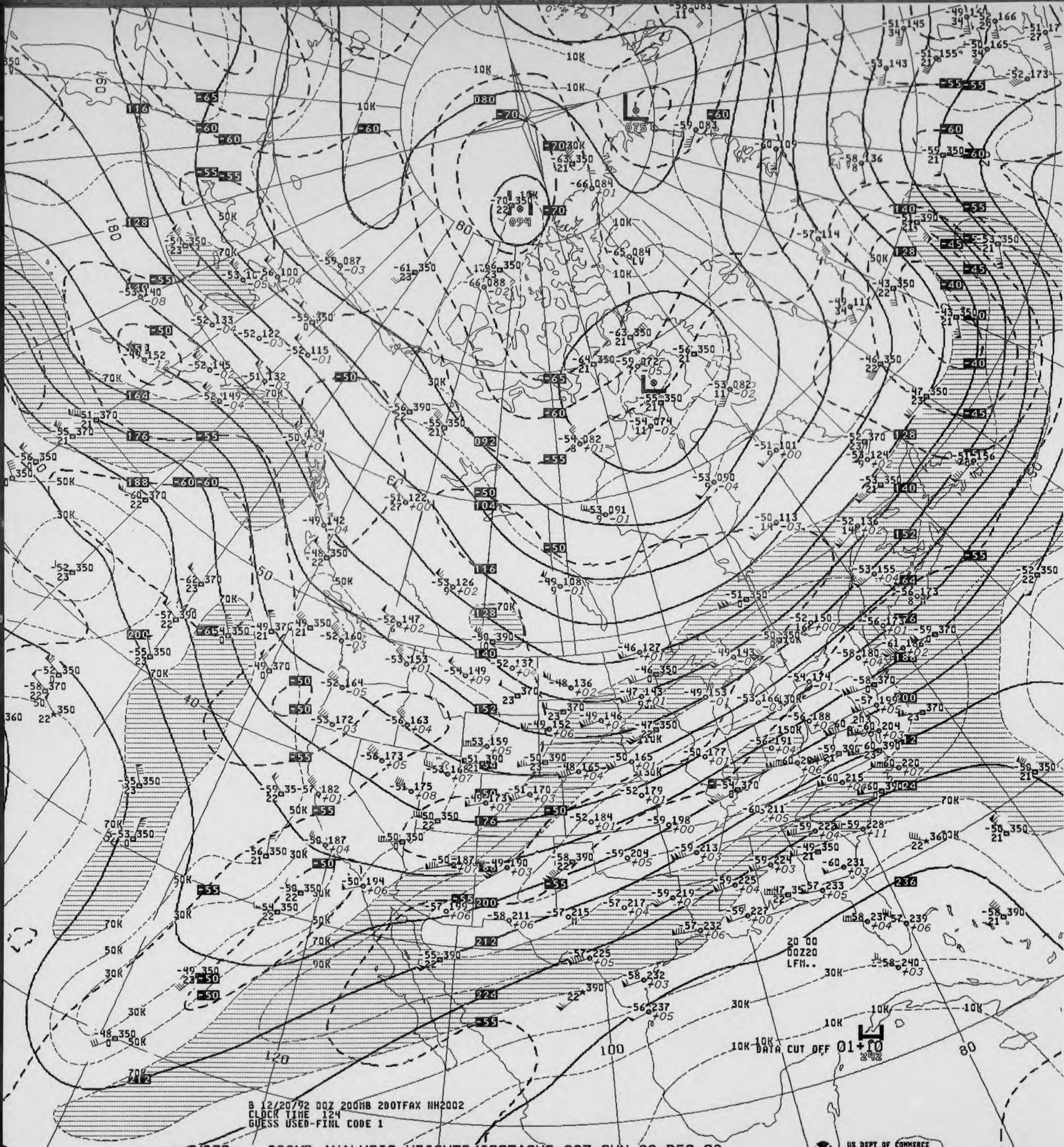

10K
50K
70K
30K
80
100
120
180
160
-60
-55
-50
-65
-70
080
094
116
128
140
152
164
176
188
200
212
224
236
242
20 00
00Z20
LFM..
DATA CUT OFF 01+10

B 12/20/92 00Z 200MB 2DOTFAX NH2002
CLOCK TIME 124
GUESS USED-FINL CODE 1

V039 .. 200MB ANALYSIS HEIGHTS/ISOTACHS 00Z SUN 20 DEC 92

US DEPT OF COMMERCE
NOAA/NWS/NMC WASHINGTON

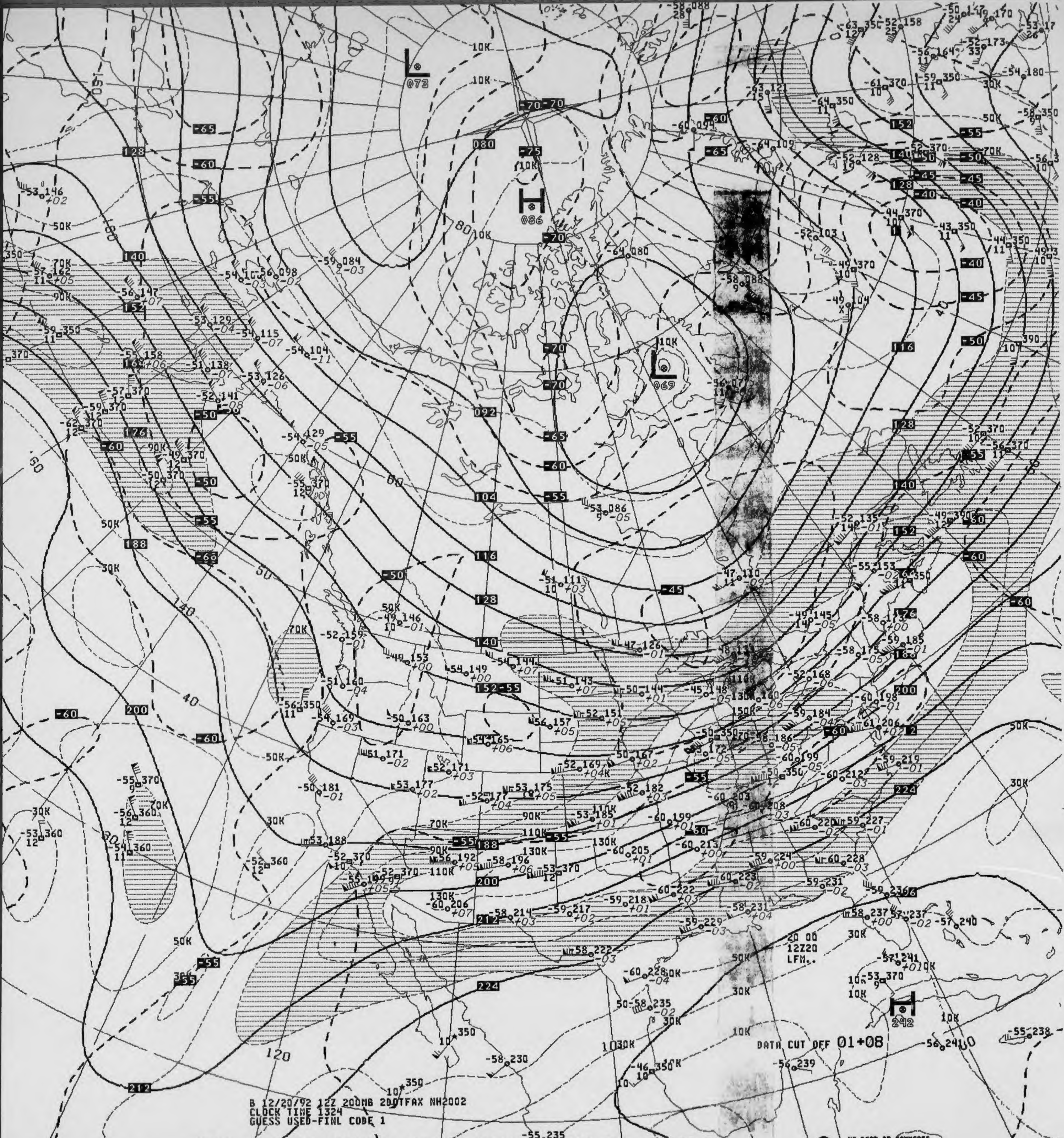

L 072
H 086
L 069
H 242
DATA CUT OFF 01+08
20 00
12Z20
LFM..

B 12/20/92 12Z 200MB 200TFAX NH2002
CLOCK TIME 1324
GUESS USED-FINL CODE 1

V439 .. 200MB ANALYSIS HEIGHTS/ISOTACHS 12Z SUN 20 DEC 92

US DEPT OF COMMERCE
NOAA/NWS/NMC WASHINGTON

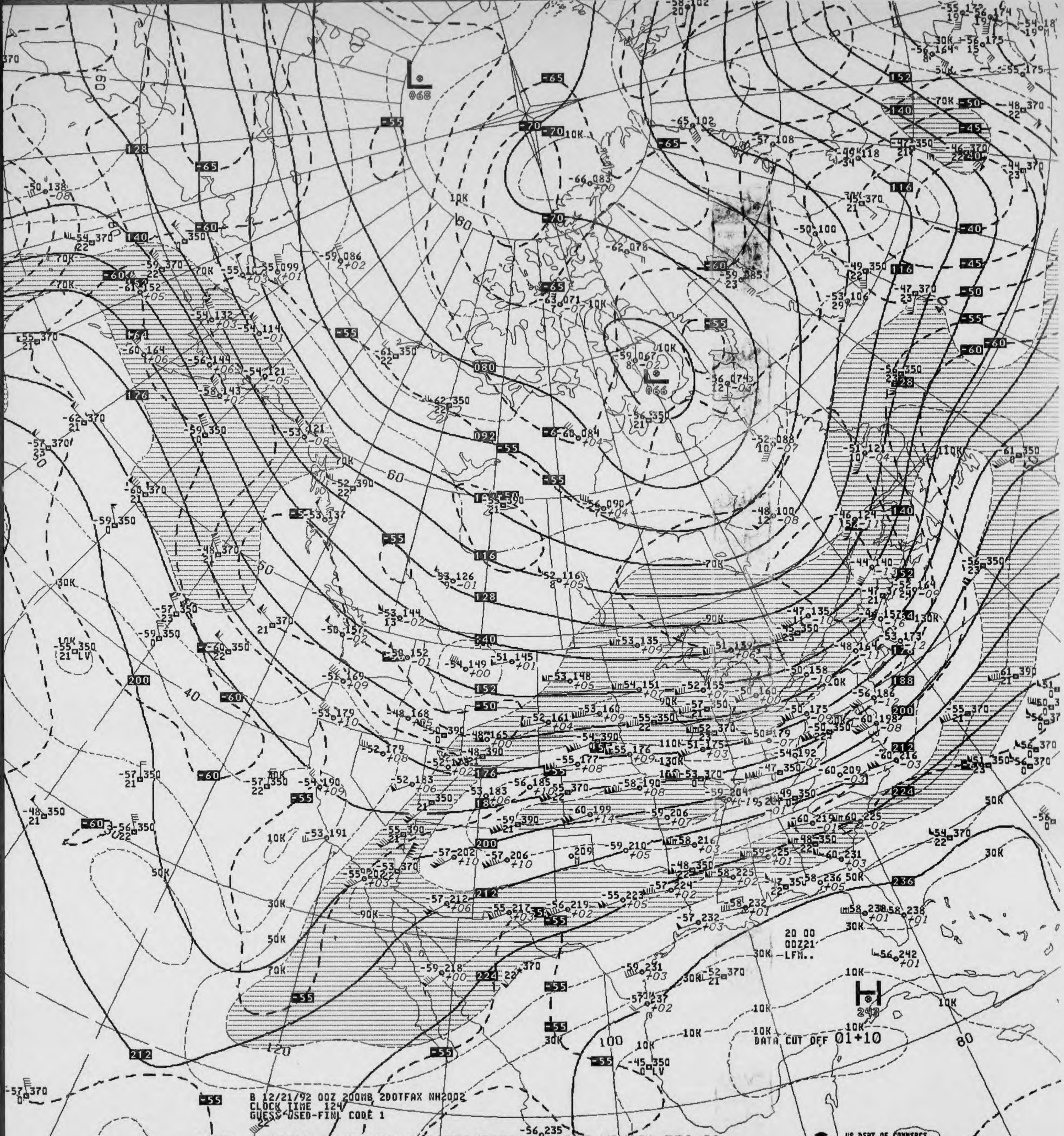
20 00
00Z21
LFM..
DATA CUT OFF 01+10
H 243
L 066
L 068

B 12/21/92 00Z 200MB 2DOTFAX NH2002
CLOCK TIME 124
GUESS USED-FINL CODE 1

V039 .. 200MB ANALYSIS HEIGHTS/ISOTACHS 00Z MON 21 DEC 92

US DEPT OF COMMERCE
NOAA/NWS/NMC WASHINGTON

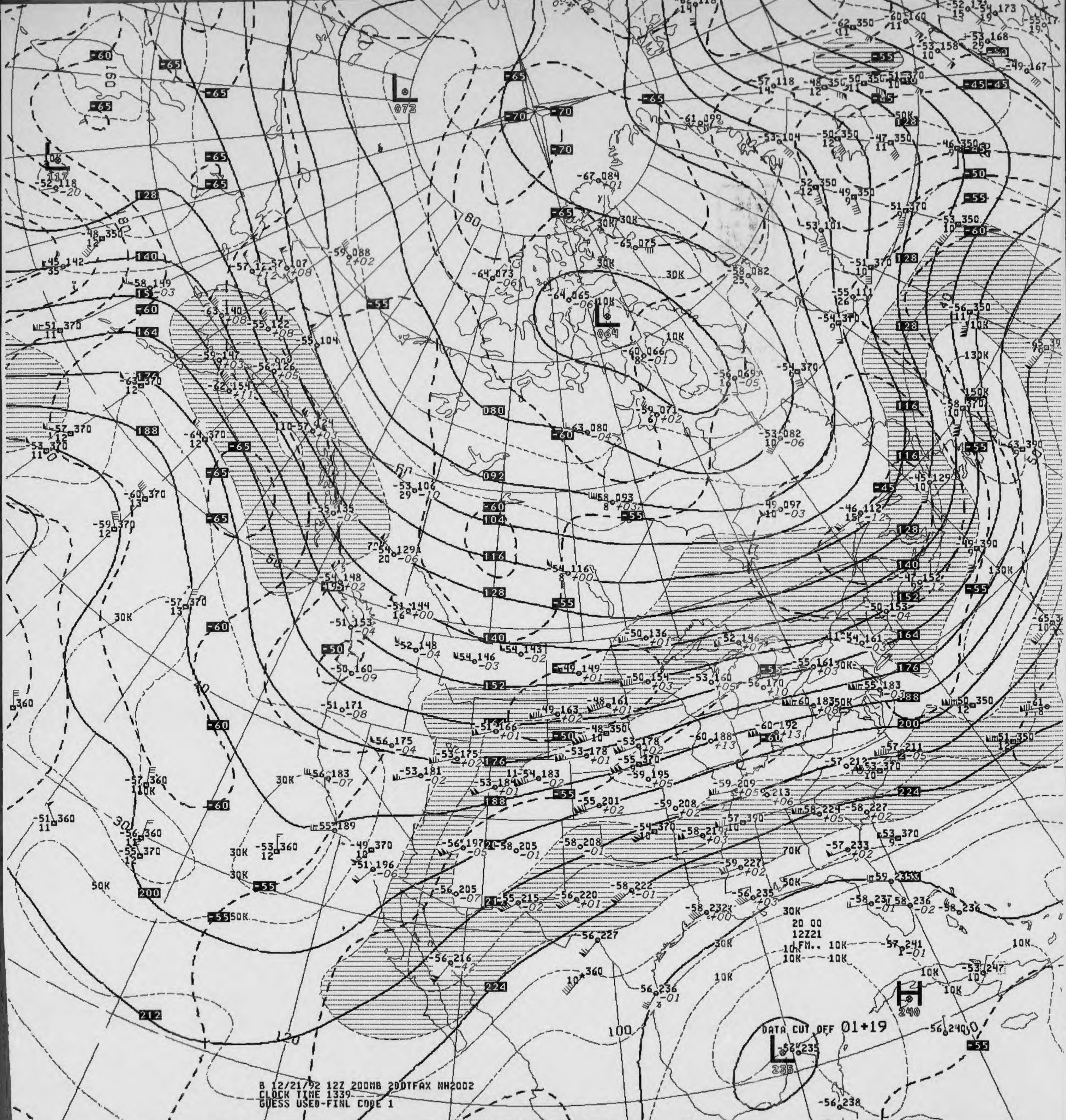
DATA CUT OFF 01+19
20 00
12Z21
LFM.. 10K
B 12/21/92 12Z 200MB 200TFAX NH2002
CLOCK TIME 1339
GUESS USED-FINL CODE 1

V439 .. 200MB ANALYSIS HEIGHTS/ISOTACHS 12Z MON 21 DEC 92

US DEPT OF COMMERCE
NOAA/NWS/NMC WASHINGTON

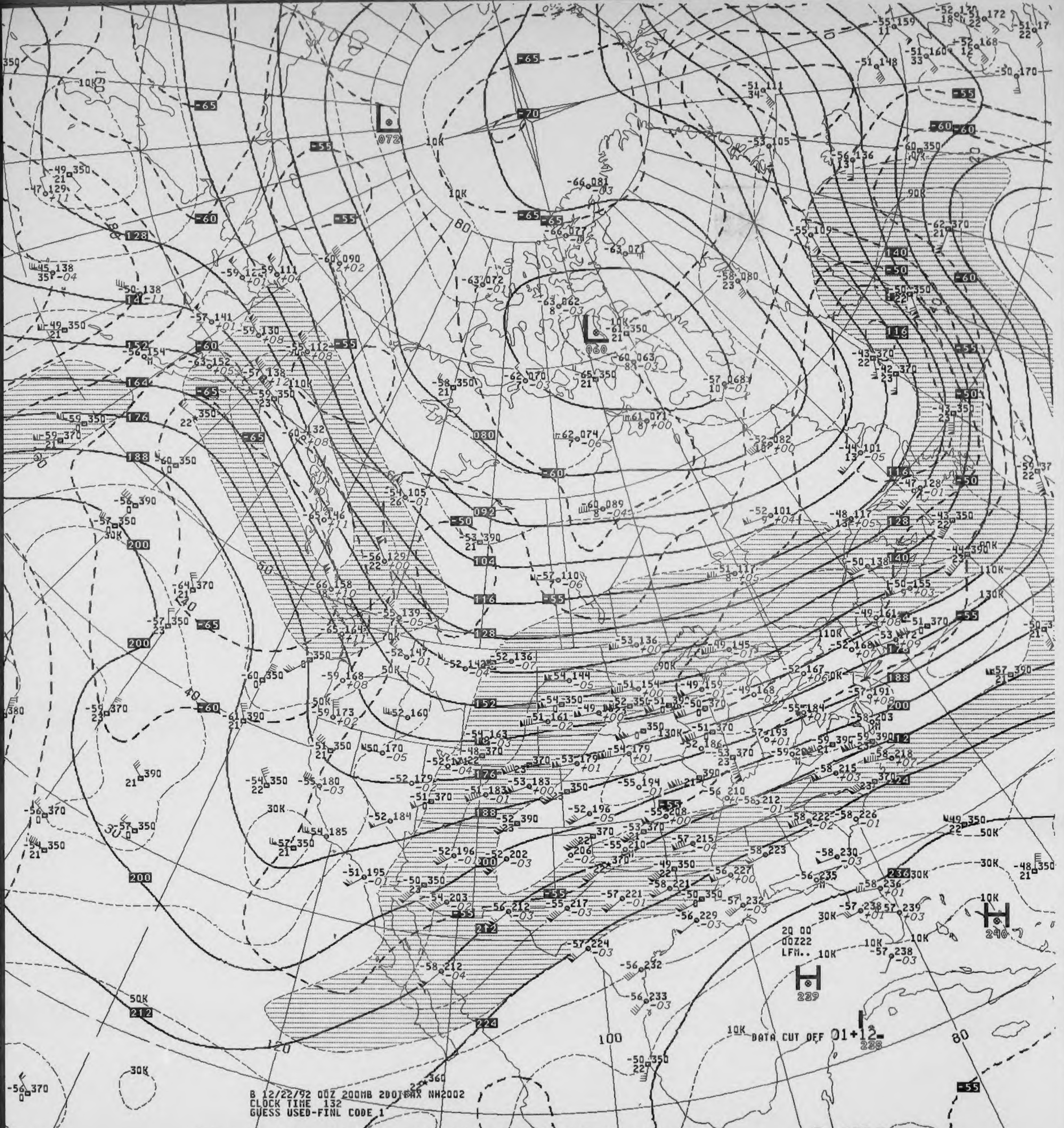
B 12/22/92 00Z 200MB 200TMAX NH2002
CLOCK TIME 132
GUESS USED-FINL CODE 1
DATA CUT OFF 01+12
20 00
00Z22
LFM.. 10K
US DEPT OF COMMERCE
NOAA/NWS/NMC WASHINGTON

V039 .. 200MB ANALYSIS HEIGHTS/ISOTACHS 00Z TUE 22 DEC 92

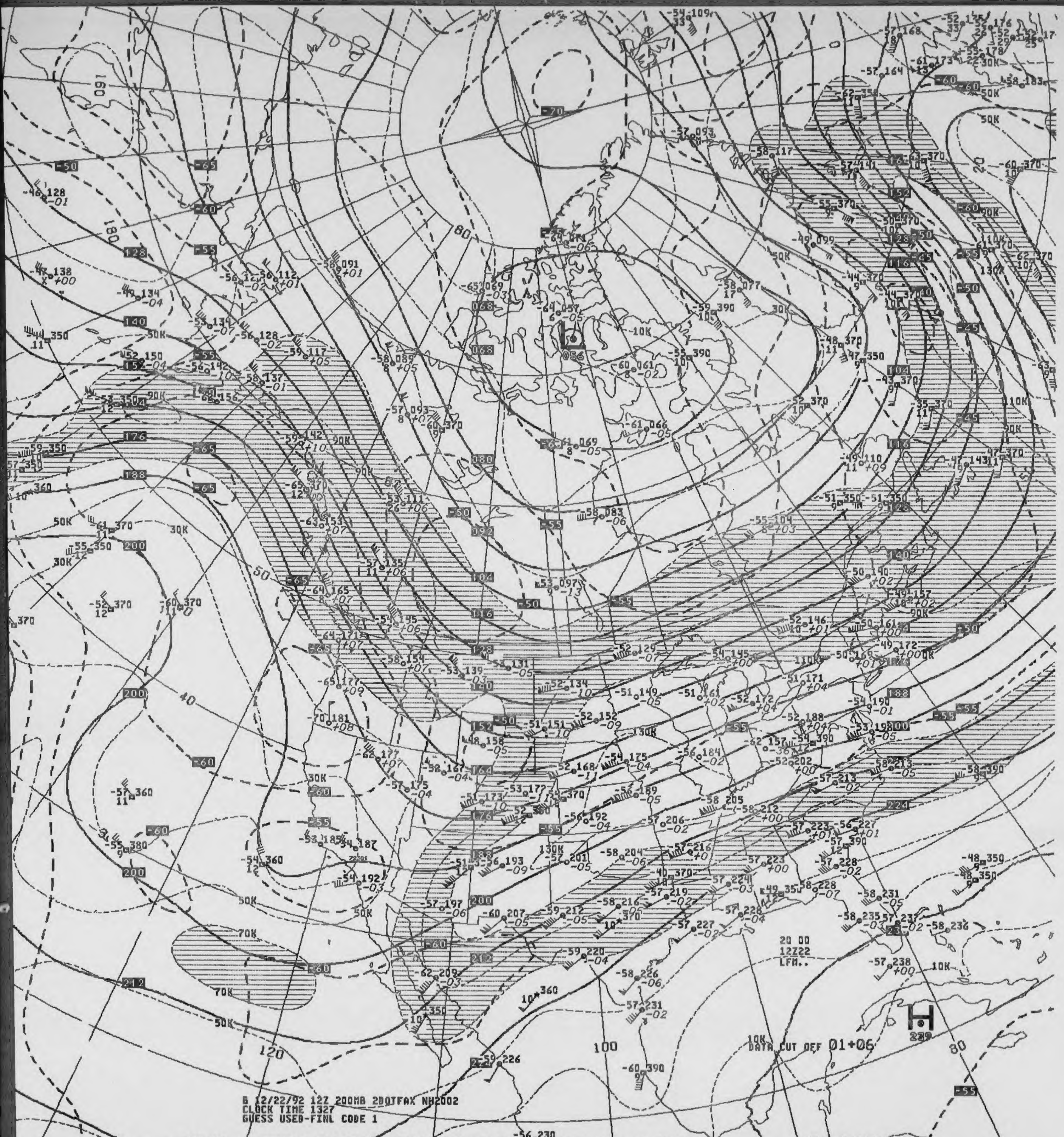
B 12/22/92 12Z 200MB 2D0TFAX NH2002
CLOCK TIME 1327
GUESS USED-FINL CODE 1
DATA CUT OFF 01+06
20 00
12Z22
LFM..
US DEPT OF COMMERCE
NOAA/NWS/NMC WASHINGTON

V439 .. 200MB ANALYSIS HEIGHTS/ISOTACHS 12Z TUE 22 DEC 92

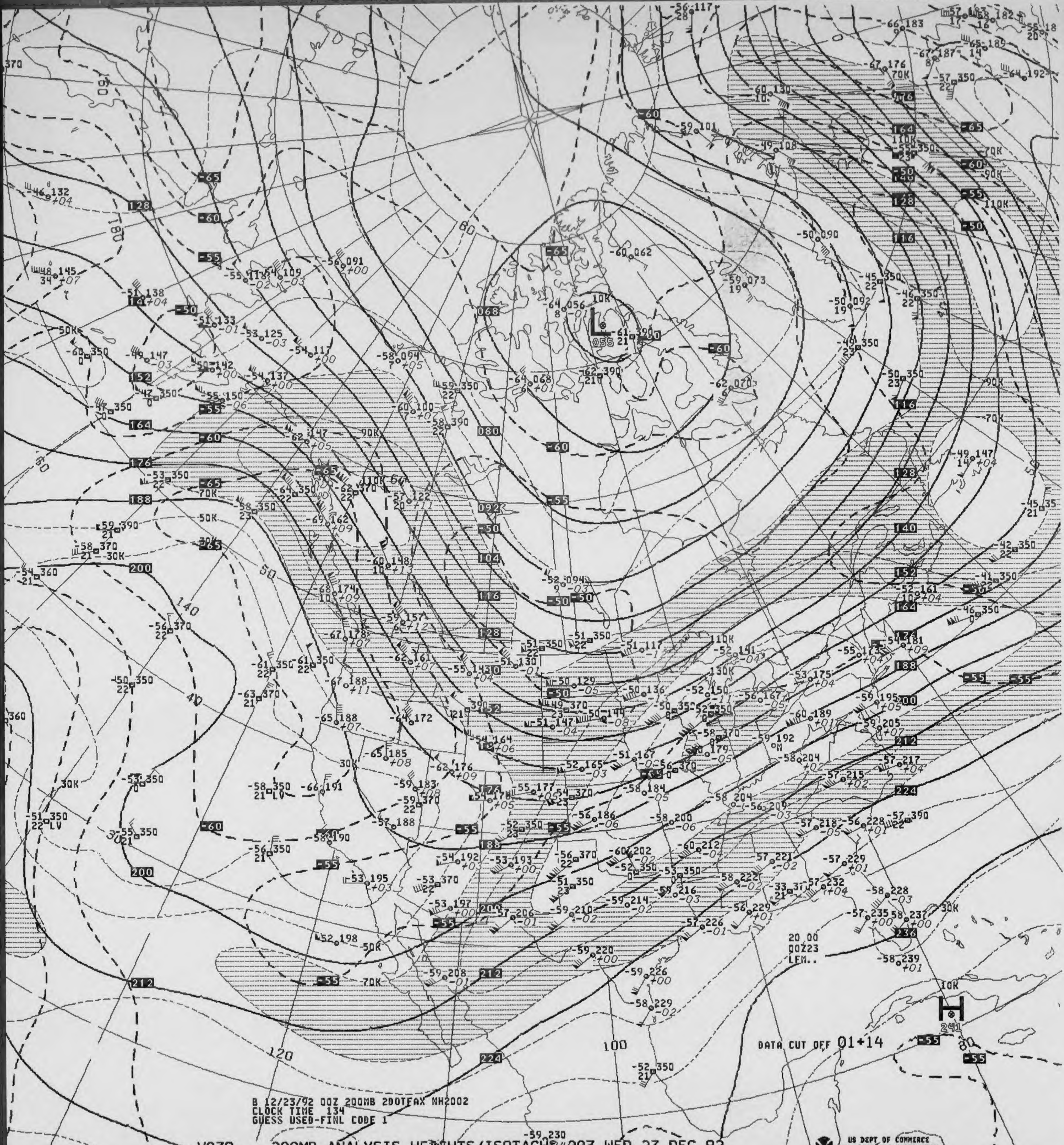
L
055
H
241
068
080
092
104
116
128
140
152
164
176
188
200
212
224
236
-50
-55
-60
-65
50K
70K
90K
110K
130K
30K
10K
60
80
100
120
140
160
180
DATA CUT OFF 01+14
20 00
00Z23
LEM..
US DEPT OF COMMERCE
NOAA/NWS/NMC WASHINGTON

B 12/23/92 00Z 200MB 2D0TFAX NH2002
CLOCK TIME 134
GUESS USED-FINL CODE 1

V039 .. 200MB ANALYSIS HEIGHTS/ISOTACHS 00Z WED 23 DEC 92

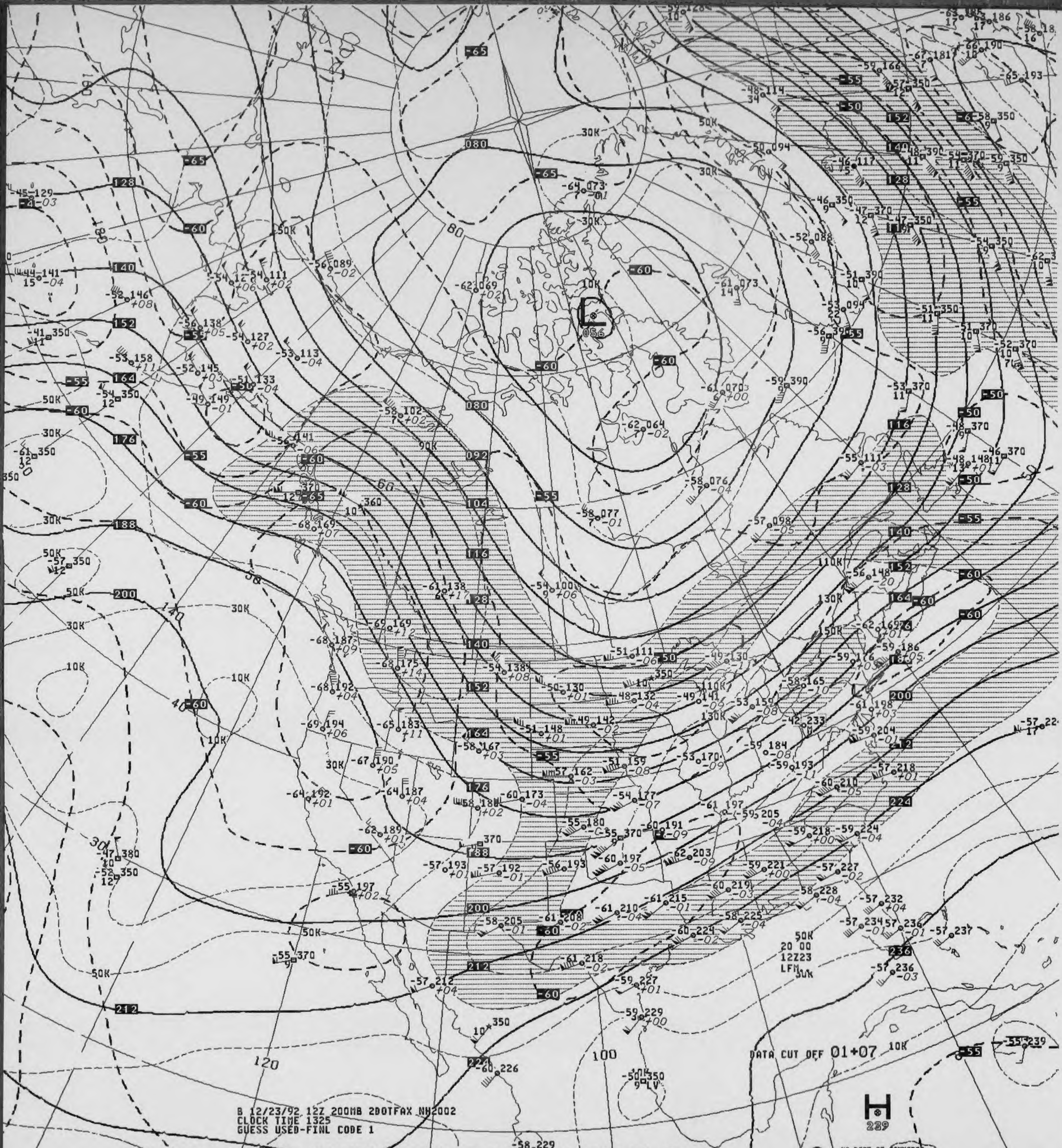
DATA CUT OFF 01+07
50K
20 00
12Z23
LFM
30K
H
239

B 12/23/92 12Z 200MB 200TFAX NH2002
CLOCK TIME 1325
GUESS USED-FINL CODE 1

V439 .. 200MB ANALYSIS HEIGHTS/ISOTACHS 12Z WED 23 DEC 92

US DEPT OF COMMERCE
NOAA/NWS/NMC WASHINGTON

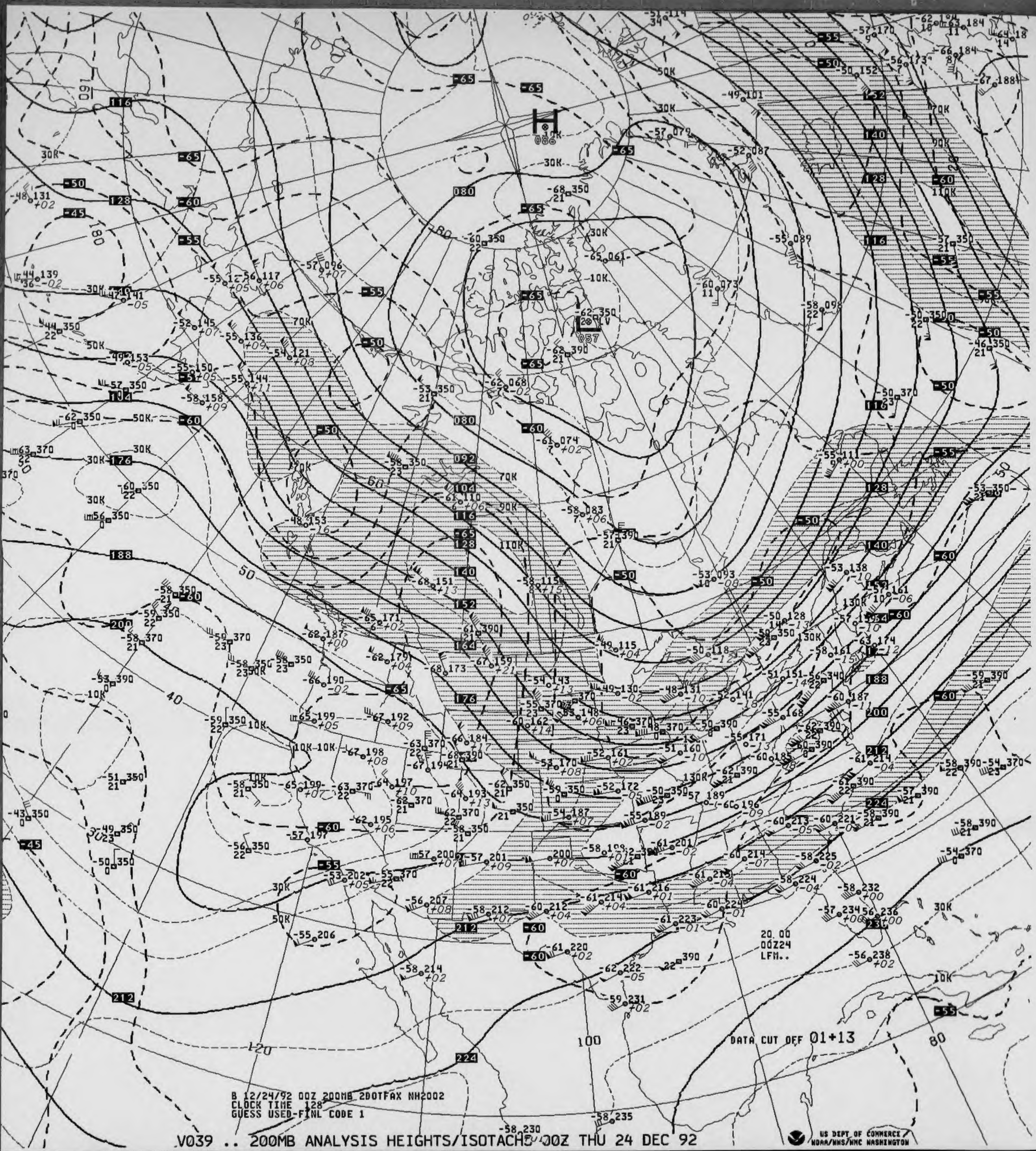
H
086
057
80
60
50
40
120
100
80
180
160
116
128
080
092
104
140
152
164
176
188
200
212
224
30K
50K
70K
90K
110K
130K
10K
-65
-60
-55
-50
-45
20.00
00Z24
LFM..

DATA CUT OFF 01+13

B 12/24/92 00Z 200MB 2DOTFAX NH2002
CLOCK TIME 128
GUESS USED-FINL CODE 1

V039 .. 200MB ANALYSIS HEIGHTS/ISOTACHS 00Z THU 24 DEC 92

US DEPT OF COMMERCE
NOAA/NWS/NMC WASHINGTON

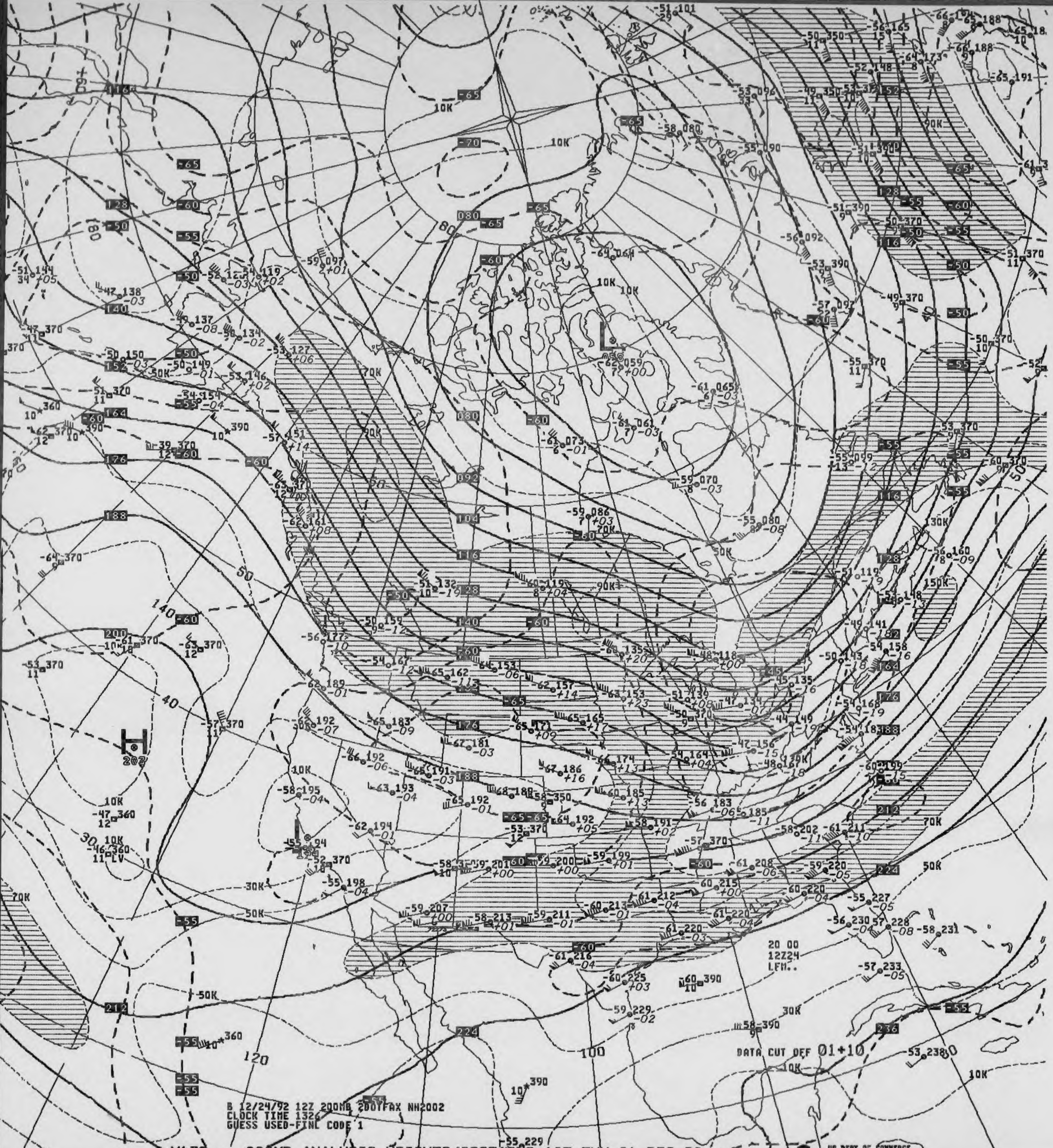
B 12/24/92 12Z 200MB 200TFAX NH2002
CLOCK TIME 1326
GUESS USED-FINL CODE 1
DATA CUT OFF 01+10
20 00
12Z24
LFM..
H
202
L
10K
30K
50K
70K
90K
130K
150K
40
50
80
100
120
140
180
US DEPT OF COMMERCE
NOAA/NWS/NMC WASHINGTON

V439 .. 200MB ANALYSIS HEIGHTS/ISOTACHS 12Z THU 24 DEC 92

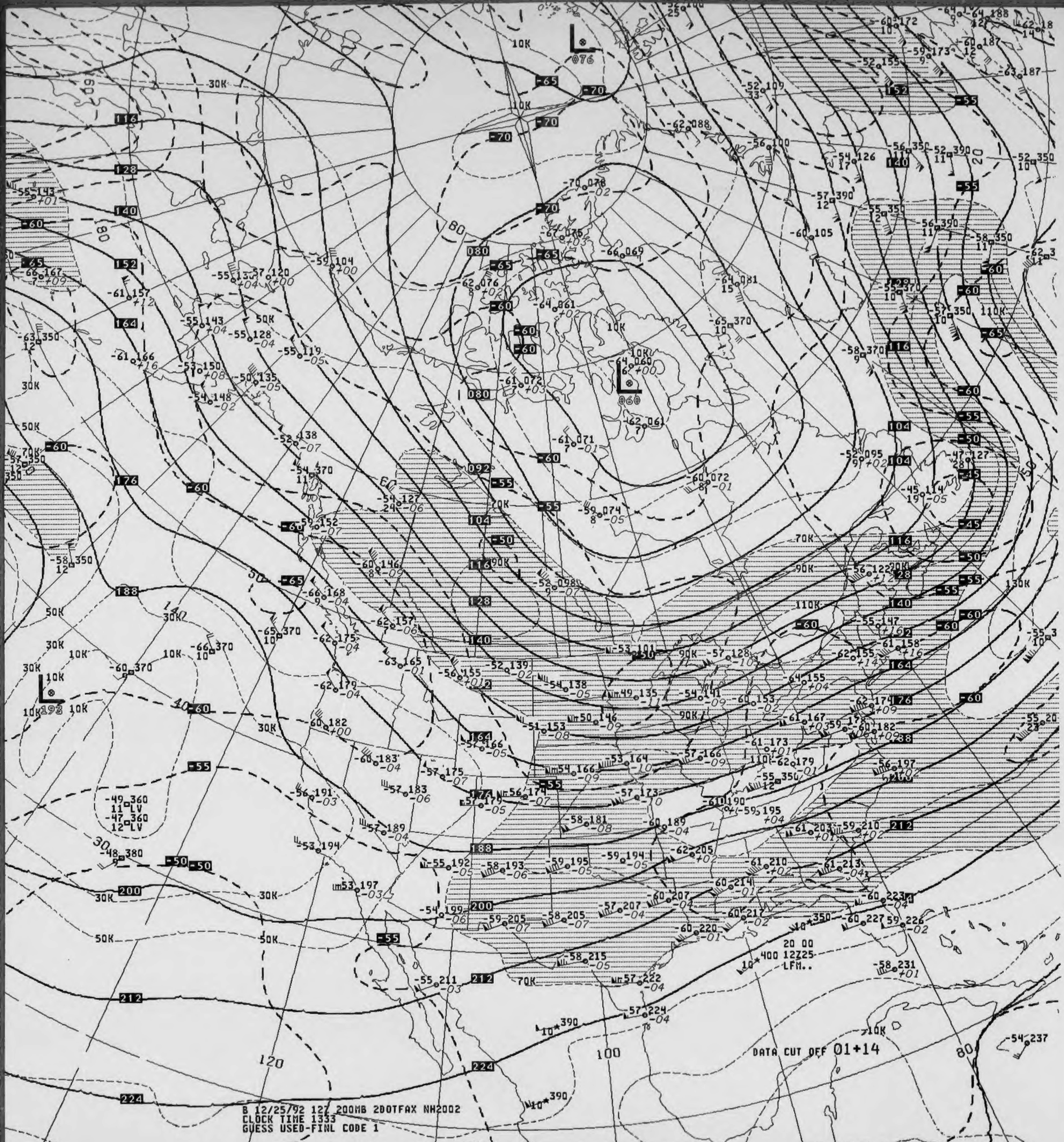
076
060
193
080
092
104
116
128
140
152
164
176
188
200
212
224
-50
-55
-60
-65
-70
10K
30K
50K
70K
90K
110K
130K
20
40
60
80
100
120
140
160
180
20 00
12Z25
LFM..

B 12/25/92 12Z 200MB 2DOTFAX NH2002
CLOCK TIME 1333
GUESS USED-FINL CODE 1

DATA CUT OFF 01+14

V439 .. 200MB ANALYSIS HEIGHTS/ISOTACHS 12Z FRI 25 DEC 92

US DEPT OF COMMERCE
NOAA/NWS/NMC WASHINGTON


B 12/26/92 00Z 200MB 2DOTFAX NH2002
CLOCK TIME 131
GUESS USED-FINL CODE 1
DATA CUT OFF 01+14
20 00
00Z26
LFM..

V039 .. 200MB ANALYSIS HEIGHTS/ISOTACHS 00Z SAT 26 DEC 92

US DEPT OF COMMERCE
NOAA/NWS/NMC WASHINGTON


B 12/26/92 12Z 200MB 200TFAX NH2002
CLOCK TIME 1331
GUESS USED-FINL CODE 1
DATA CUT OFF 01+09
20 00
12Z26
LFM..
H 203
L 060
L 185
L 234
US DEPT OF COMMERCE
NOAA/NWS/NMC WASHINGTON

V439 .. 200MB ANALYSIS HEIGHTS/ISOTACHS 12Z SAT 26 DEC 92

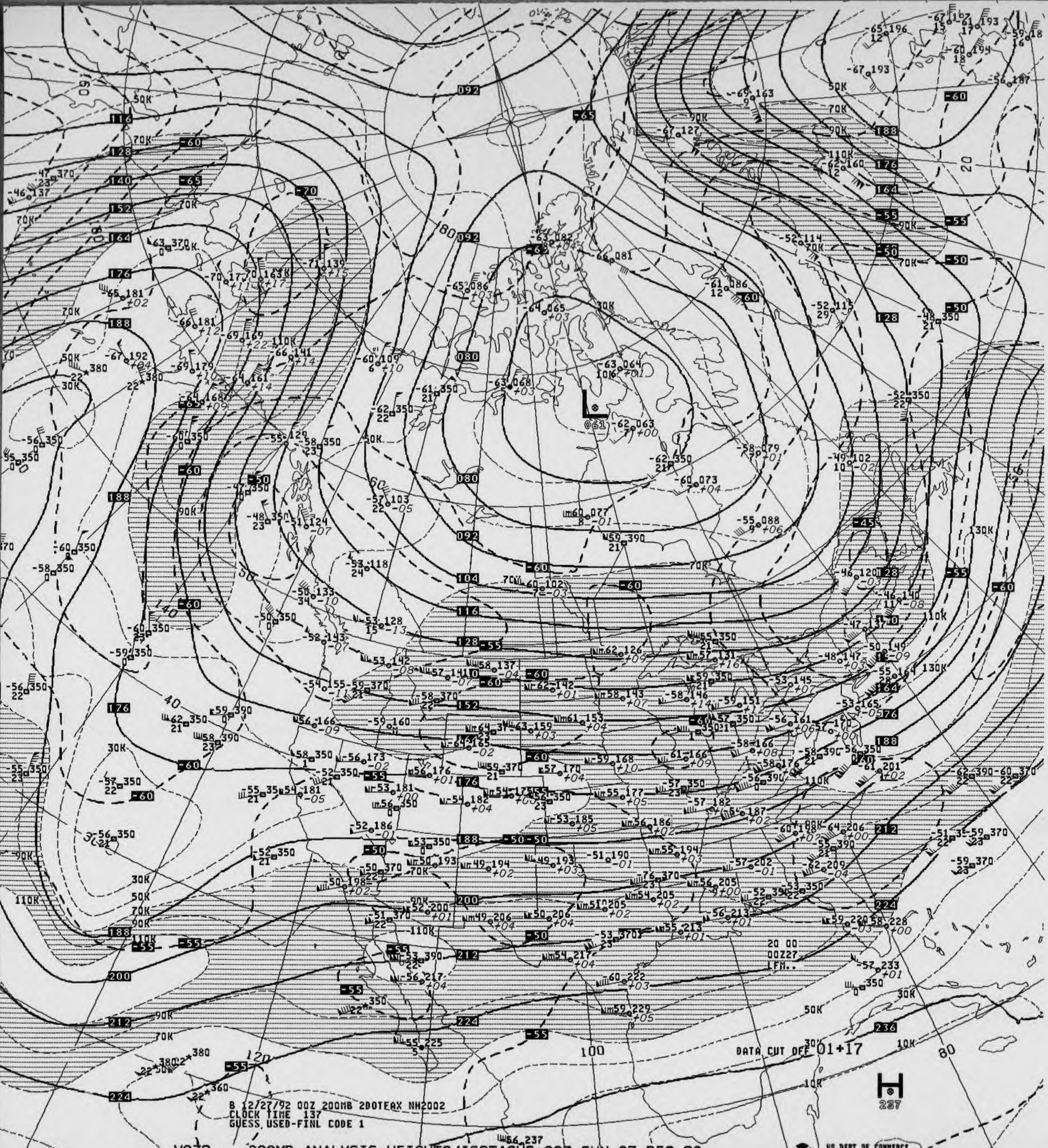

092
080
104
116
128
140
152
164
176
188
200
212
224
236
-50
-55
-60
-65
-70
-45
50K
70K
90K
110K
130K
30K
10K
L
061
H
237
100
80
120
140
60
40
20
DATA CUT OFF 01+17
20 00
00Z27
IFM..

B 12/27/92 00Z 200MB 2DOTEAX NH2002
CLOCK TIME 137
GUESS USED-FINL CODE 1

V039 .. 200MB ANALYSIS HEIGHTS/ISOTACHS 00Z SUN 27 DEC 92

US DEPT OF COMMERCE
NOAA/NWS/NMC WASHINGTON

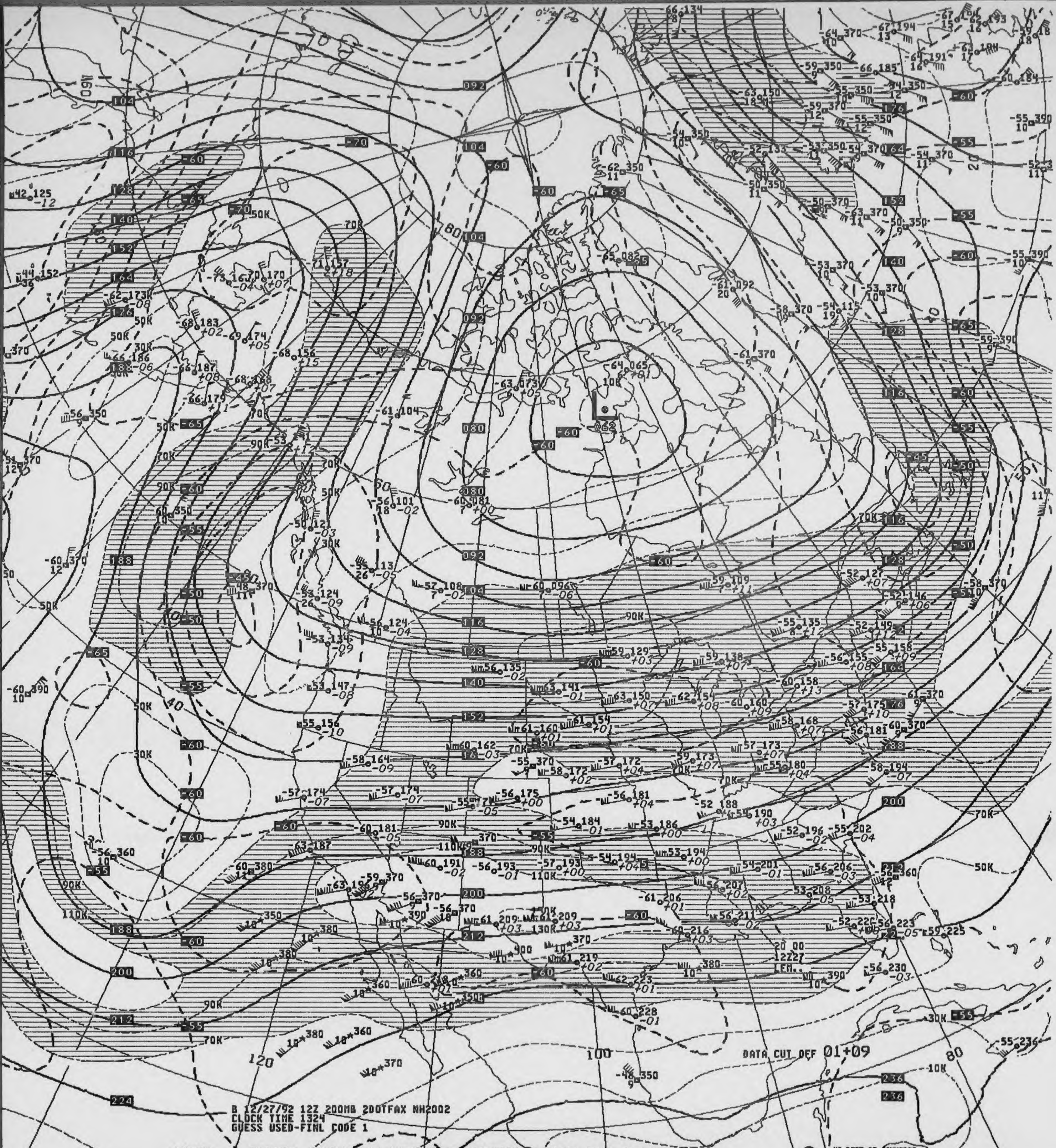

B 12/27/92 12Z 200MB 200TFAX NH2002
CLOCK TIME 1324
GUESS USED-FINL CODE 1
DATA CUT OFF 01+09
US DEPT OF COMMERCE
NOAA/NWS/NMC WASHINGTON
092
104
116
128
140
152
164
176
188
200
212
224
236
080
-45
-50
-55
-60
-65
-70
30K
50K
70K
90K
110K
130K
160
120
100
80
60
40
20

V439 .. 200MB ANALYSIS HEIGHTS/ISOTACHS 12Z SUN 27 DEC 92

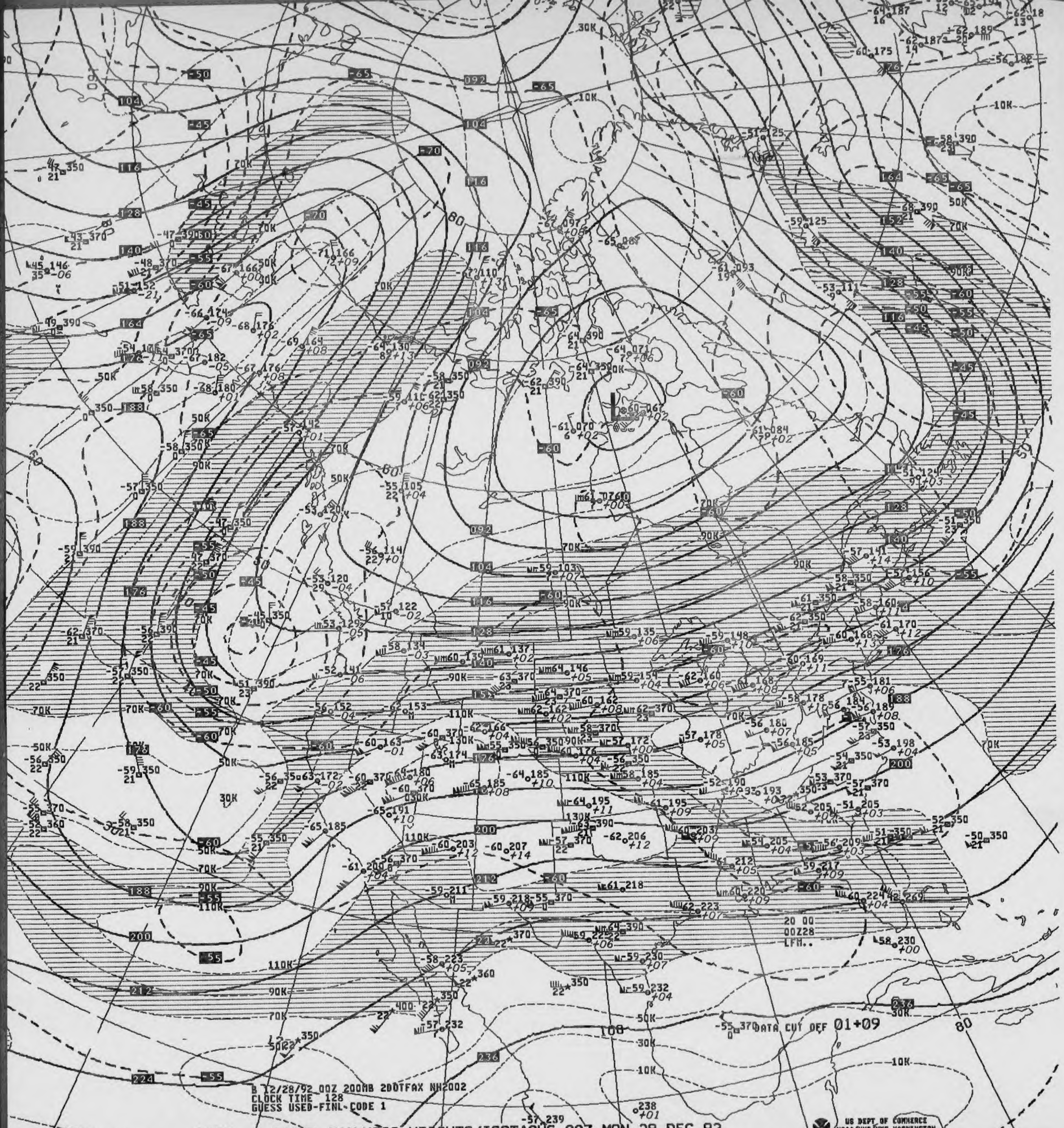
B 12/28/92 00Z 200MB 2DOTFAX NH2002
CLOCK TIME 128
GUESS USED-FINL CODE 1
DATA CUT OFF 01+09
20 00
00Z28
LFH..
US DEPT OF COMMERCE
NOAA/NWS/NMC WASHINGTON

V039 .. 200MB ANALYSIS HEIGHTS/ISOTACHS 00Z MON 28 DEC 92

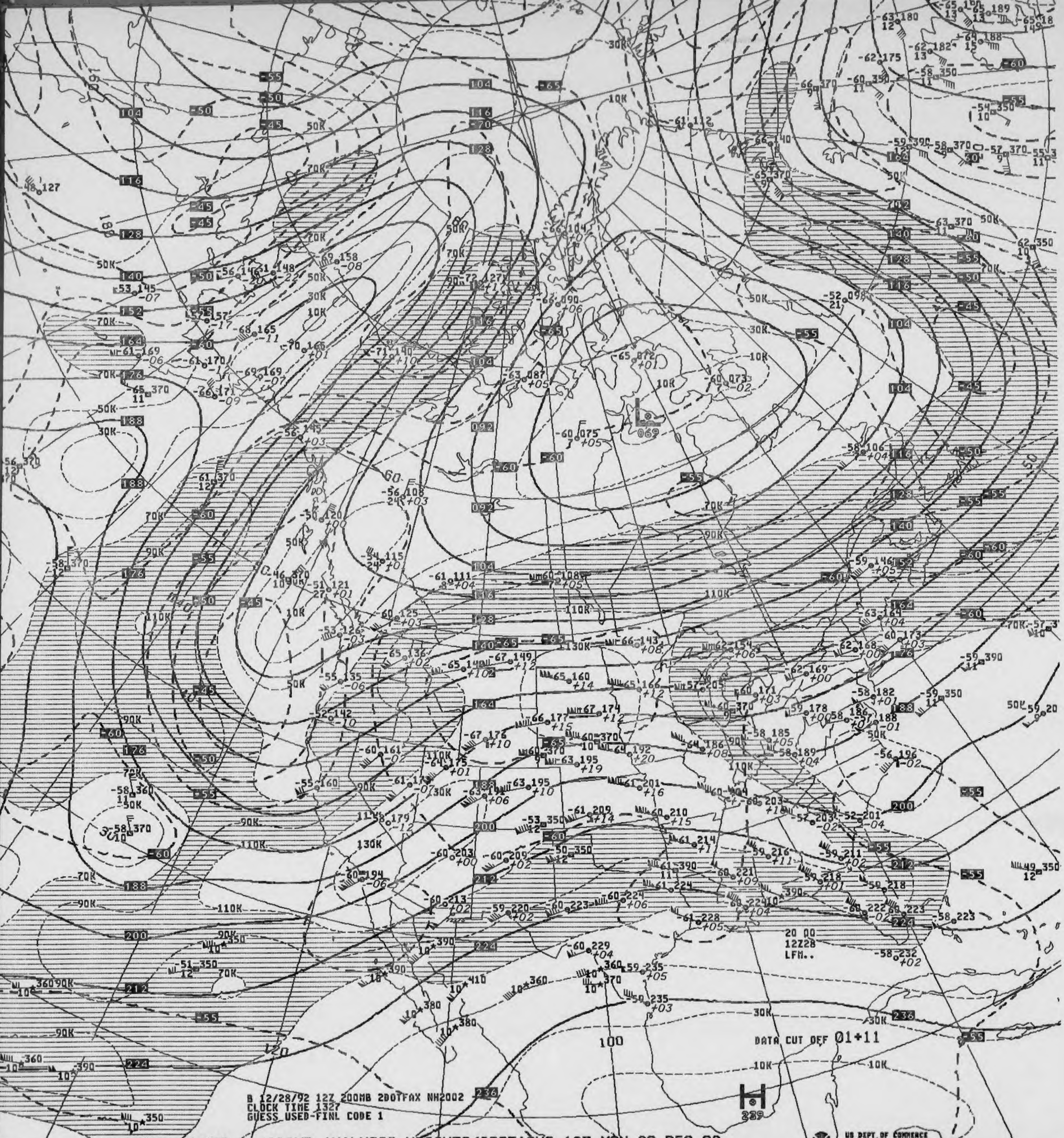
B 12/28/92 12Z 200MB 2DOTFAX NH2002
CLOCK TIME 1327
GUESS USED-FINL CODE 1
DATA CUT OFF 01+11
20 00
12Z28
LFM..
US DEPT OF COMMERCE
NOAA/NWS/NMC WASHINGTON

V439 .. 200MB ANALYSIS HEIGHTS/ISOTACHS 12Z MON 28 DEC 92

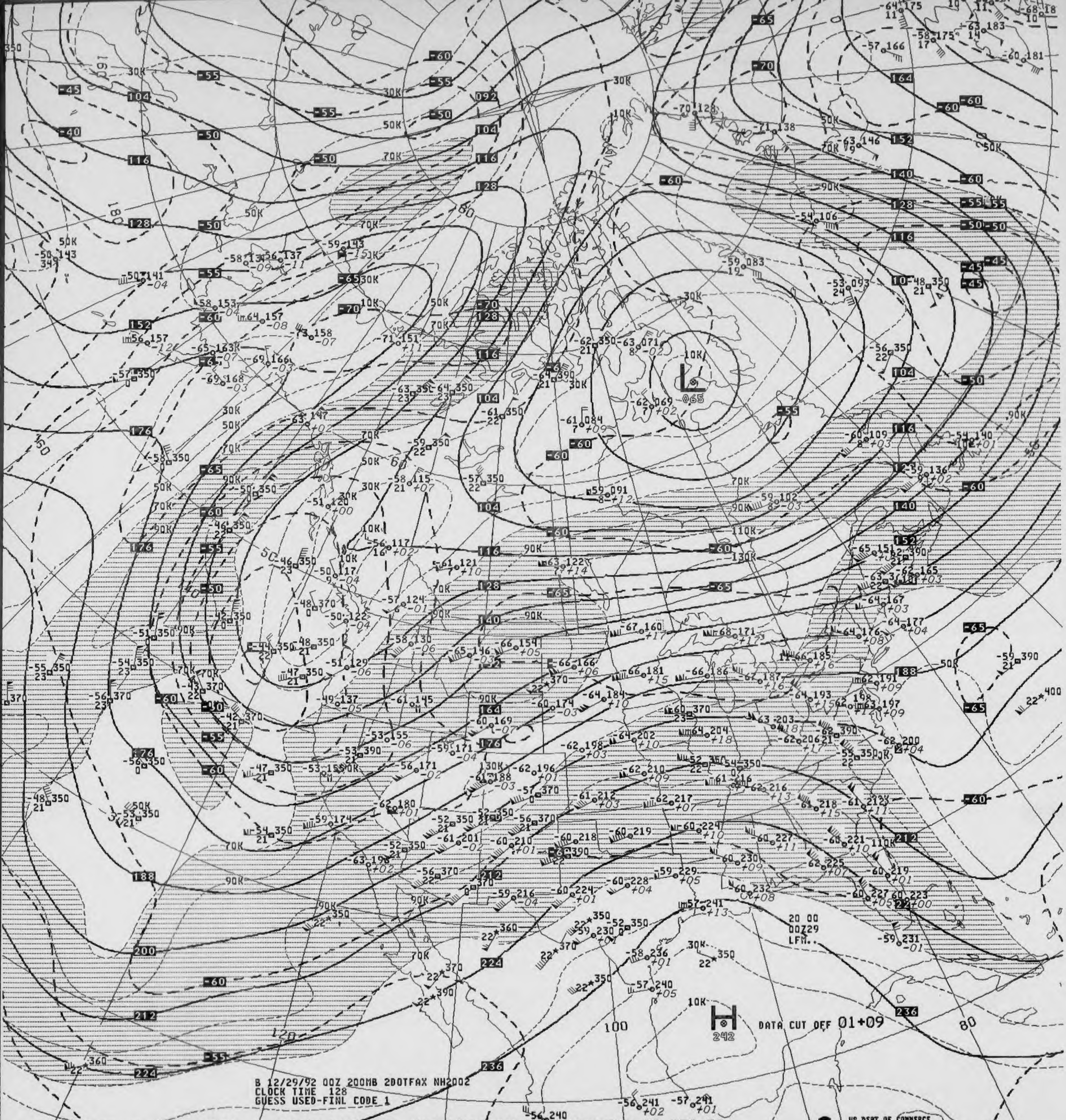
L
065
H
242
DATA CUT OFF 01+09
20 00
00Z29
LFM..
US DEPT OF COMMERCE
NOAA/NWS/NMC WASHINGTON

B 12/29/92 00Z 200MB 2DOTFAX NH2002
CLOCK TIME 128
GUESS USED-FINL CODE 1

V039 .. 200MB ANALYSIS HEIGHTS/ISOTACHS 00Z TUE 29 DEC 92

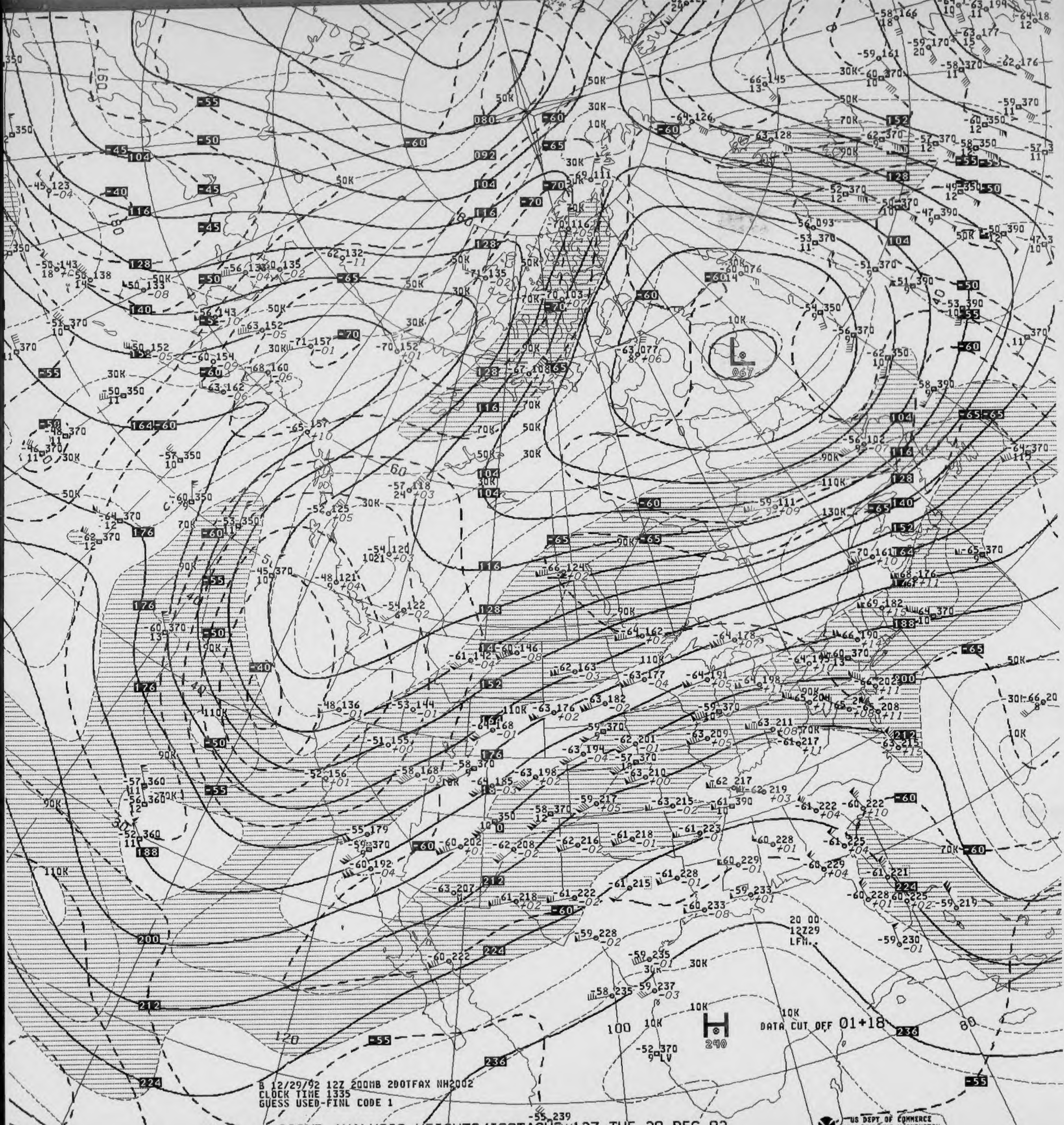
L
067
H
240
20 00
12Z29
LFM
DATA CUT OFF 01+18

B 12/29/92 12Z 200MB 200TFAX NH2002
CLOCK TIME 1335
GUESS USED-FINL CODE 1

V439 .. 200MB ANALYSIS HEIGHTS/ISOTACHS 12Z TUE 29 DEC 92

US DEPT OF COMMERCE
NOAA/NWS/NMC WASHINGTON

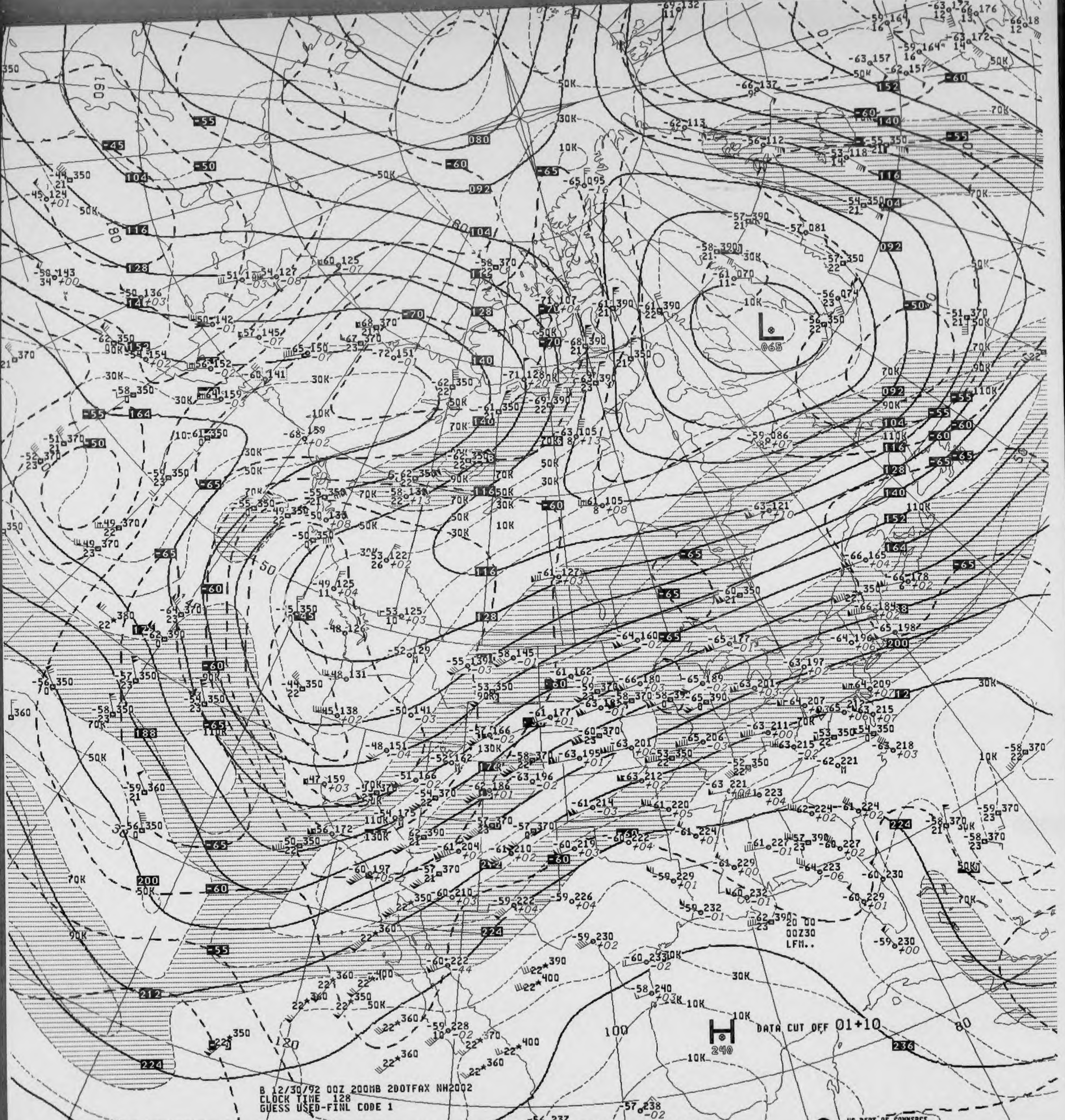
L
065
H
240
DATA CUT OFF 01+10
20 00
00Z30
LFM..

B 12/30/92 00Z 200MB 2DOTFAX NH2002
CLOCK TIME 128
GUESS USED-FINL CODE 1

V039 .. 200MB ANALYSIS HEIGHTS/ISOTACHS 00Z WED 30 DEC 92

US DEPT OF COMMERCE
NOAA/NWS/NMC WASHINGTON

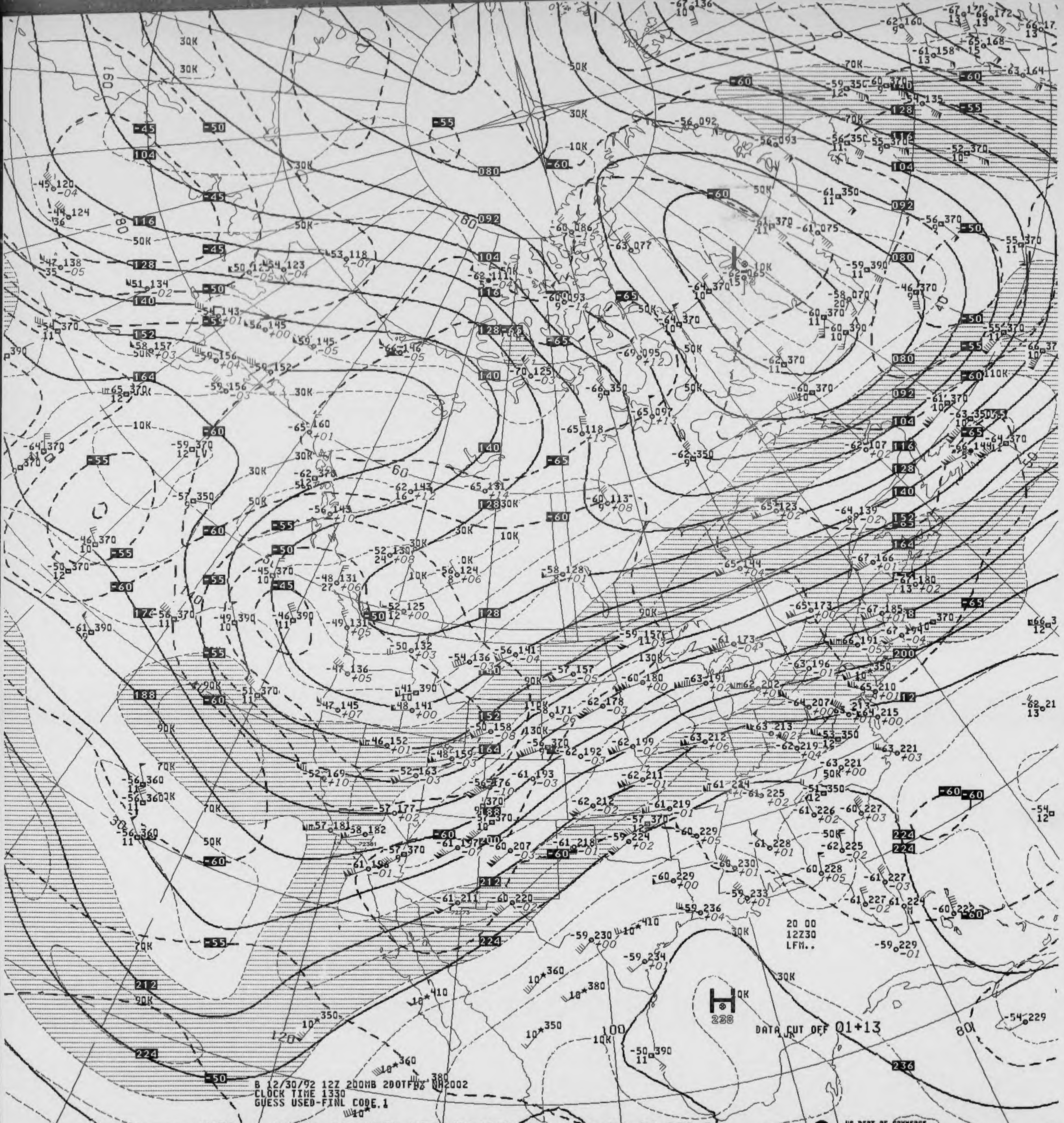
B 12/30/92 12Z 200MB 200TF.. NH2002
CLOCK TIME 1330
GUESS USED-FINL CODE.1
20 00
12Z30
LFM..
DATA CUT OFF 01+13
H
228

V439 .. 200MB ANALYSIS HEIGHTS/ISOTACHS 12Z WED 30 DEC 92

US DEPT OF COMMERCE
NOAA/NWS/NMC WASHINGTON

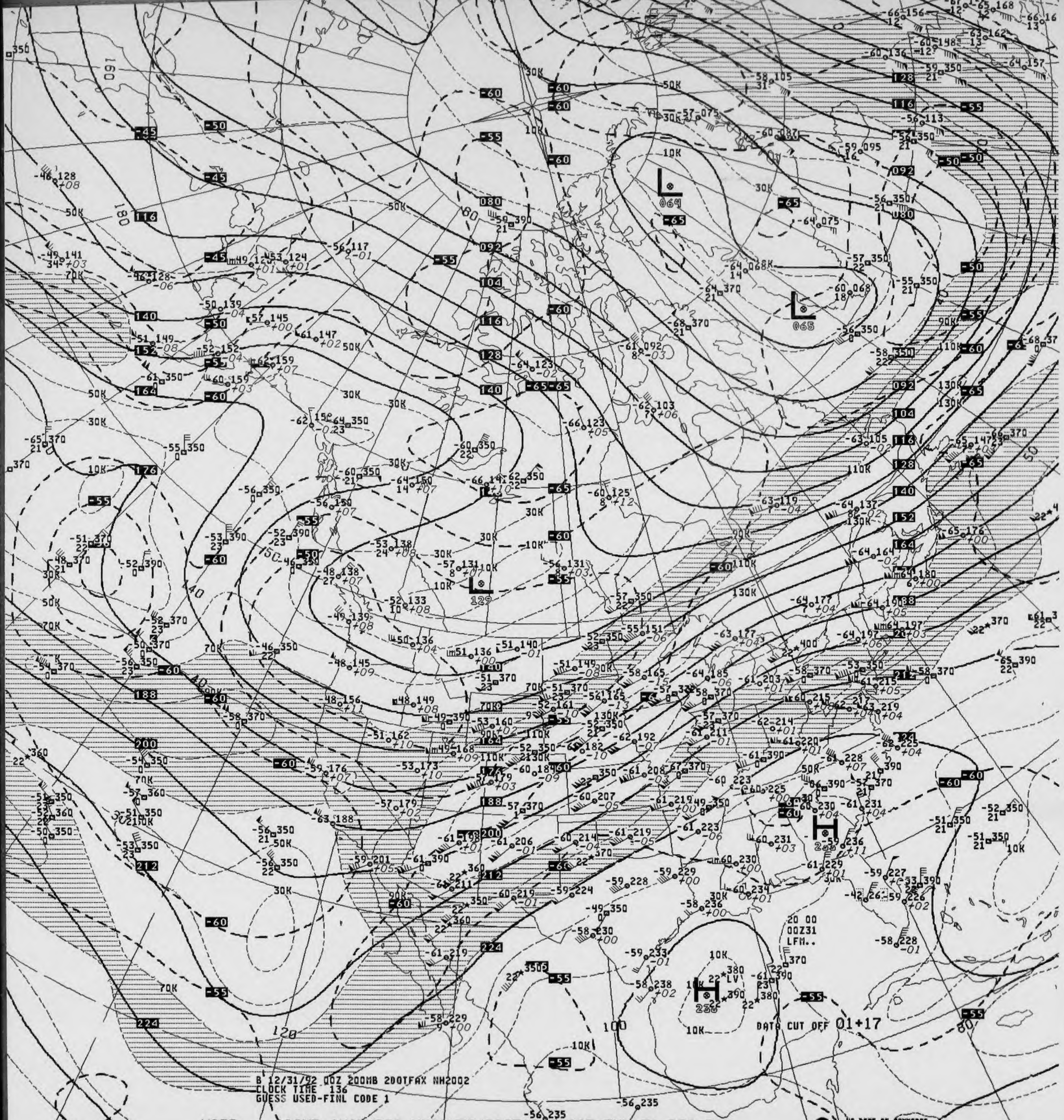
B 12/31/92 00Z 200MB 200TFAX NH2002
CLOCK TIME 136
GUESS USED-FINL CODE 1
20 00
00Z31
LFM..
DATA CUT OFF 01+17
L 064
L 065
L 129
H 238
H 223
50K
30K
10K
70K
90K
110K
130K

V039 .. 200MB ANALYSIS HEIGHTS/ISOTACHS 00Z THU 31 DEC 92

US DEPT OF COMMERCE
NOAA/NWS/NMC WASHINGTON

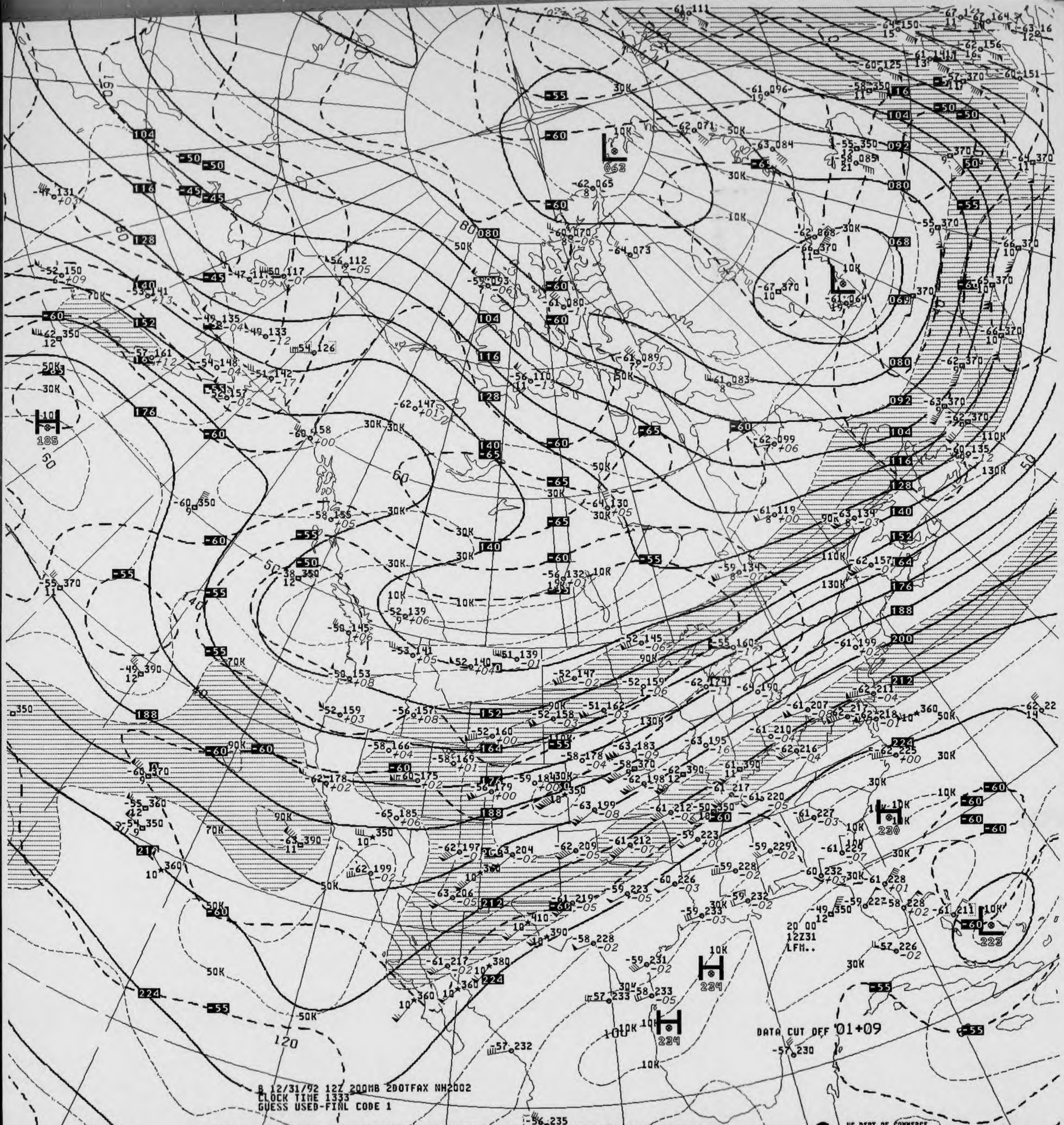
DATA CUT OFF 01+09
20 00
12Z31
LFM..

B 12/31/92 12Z 200MB 2DOTFAX NH2002
CLOCK TIME 1333
GUESS USED-FINL CODE 1

V439 .. 200MB ANALYSIS HEIGHTS/ISOTACHS 12Z THU 31 DEC 92

US DEPT OF COMMERCE
NOAA/NWS/NMC WASHINGTON

NOAA Form 48-365A
(Rev. 8-83)

U.S. Department of Commerce
National Oceanic and Atmospheric Administration
National Environmental Satellite, Data, and Information Se
National Climatic Data Center

100 MB CONSTANT PRESSURE CHARTS

NORTH AMERICAN NMC

ALL RECORDS ARE THE BEST AVAILABLE FOR FILMING.

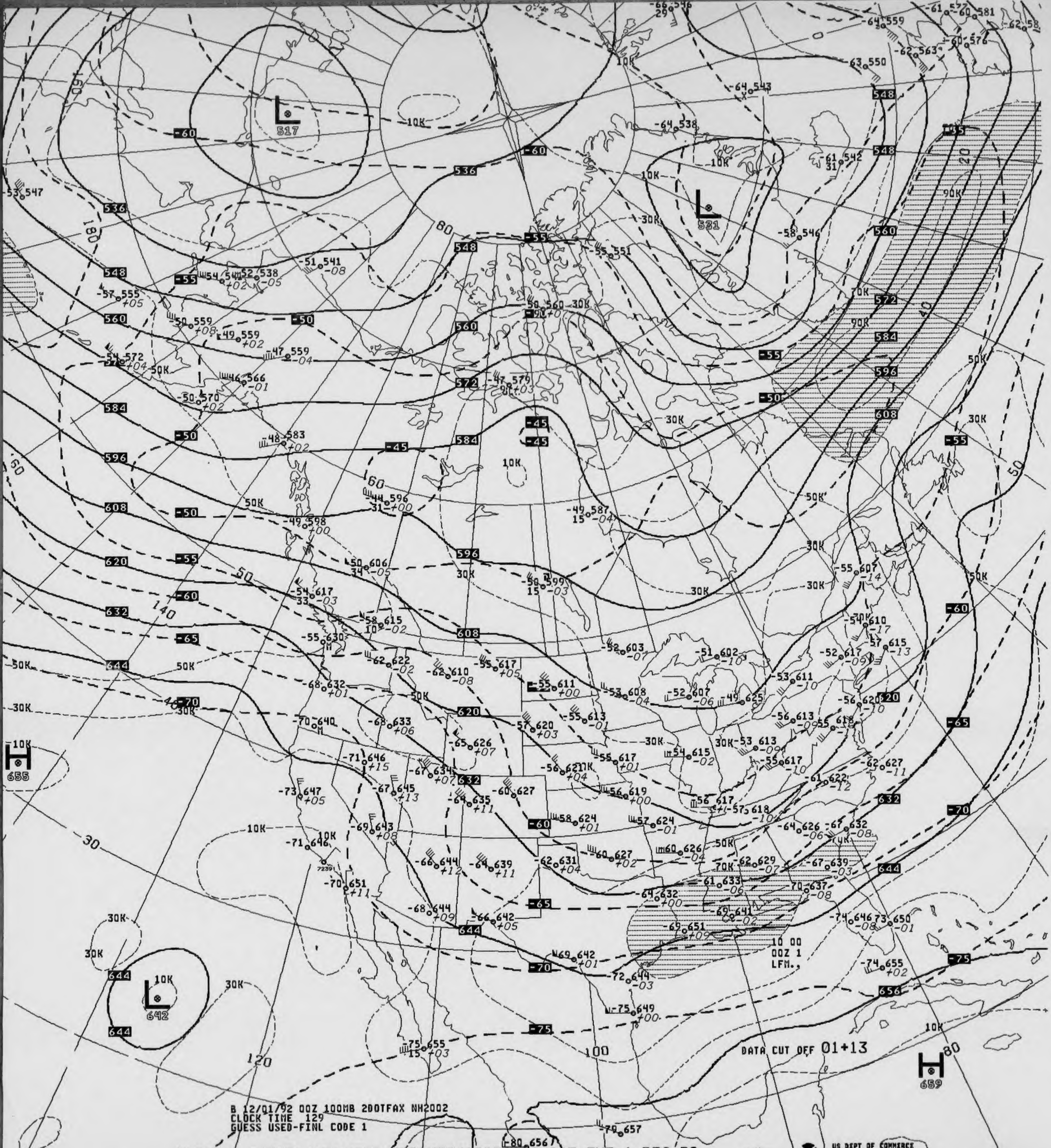
L 517
L 531
L 642
H 655
H 659
536
548
560
572
584
596
608
620
632
644
656
-45
-50
-55
-60
-65
-70
-75
10K
30K
50K
70K
90K
DATA CUT OFF 01+13
10 00
00Z 1
LFM..
B 12/01/92 00Z 100MB 20OTFAX NH2002
CLOCK TIME 129
GUESS USED-FINL CODE 1

V4328.. 100MB ANALYSIS HEIGHTS/ISOTACHS 00Z TUE 1 DEC 92

US DEPT OF COMMERCE
NOAA/NWS/NMC WASHINGTON

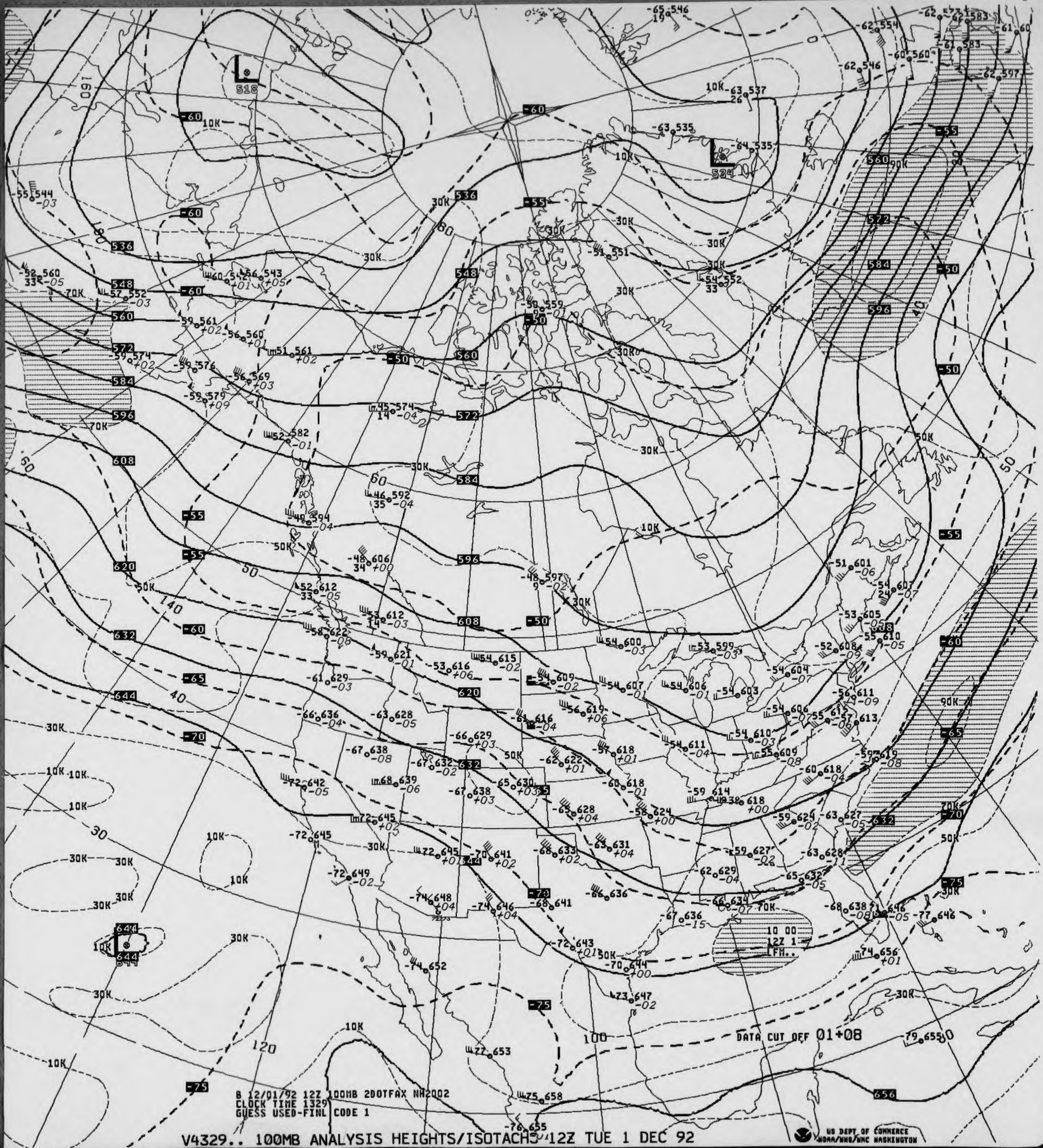

518
524
536
548
560
572
584
596
608
620
632
644
656
-50
-55
-60
-65
-70
-75
10K
30K
50K
70K
90K
30
40
50
60
80
100
120
140
160
10 00
12Z 1
LFM..
DATA CUT OFF 01+08

B 12/01/92 12Z 100MB 2DOTFAX NH2002
CLOCK TIME 1329
GUESS USED-FINL CODE 1

V4329.. 100MB ANALYSIS HEIGHTS/ISOTACHS 12Z TUE 1 DEC 92

US DEPT OF COMMERCE
NOAA/NWS/NMC WASHINGTON

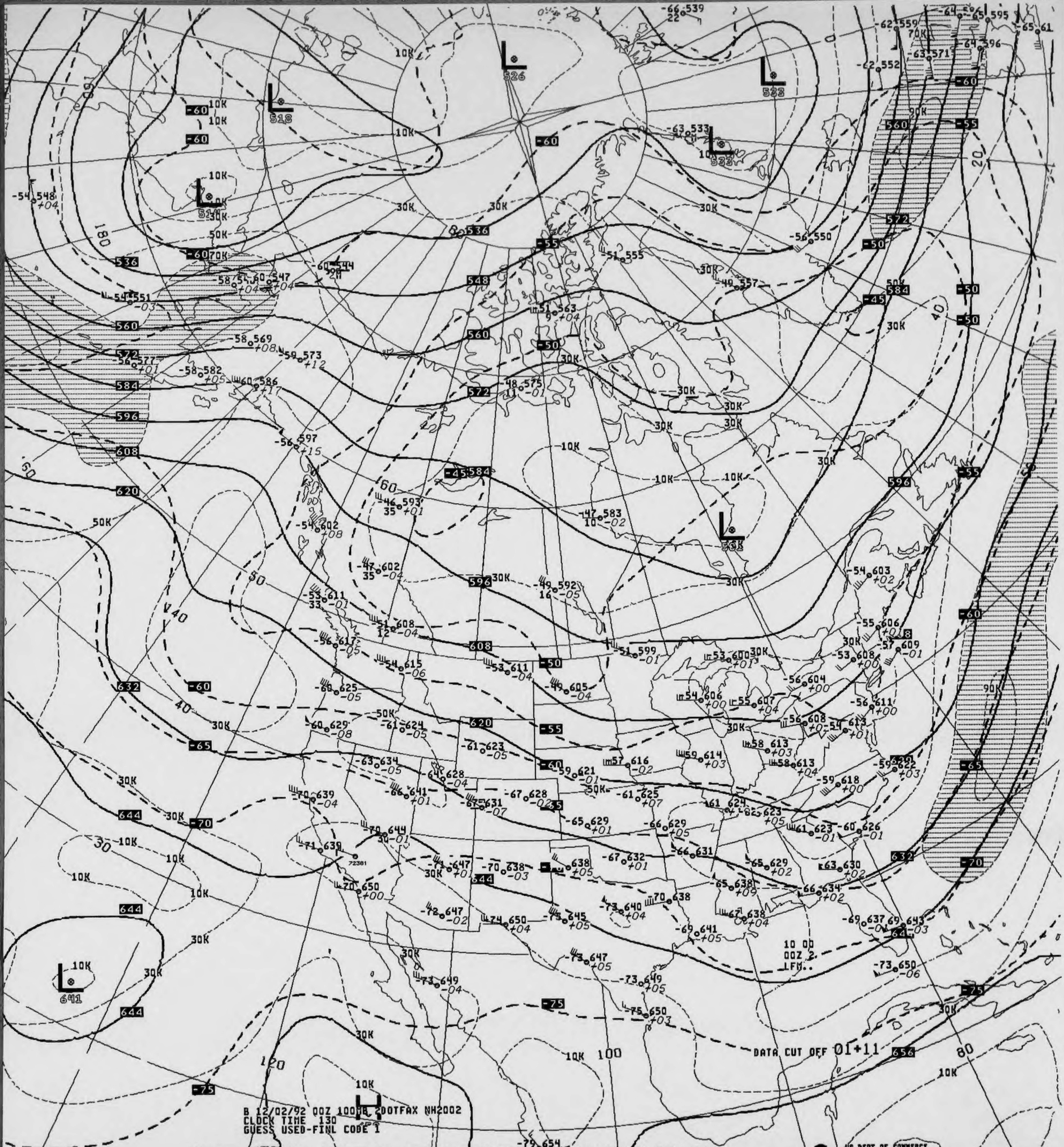
B 12/02/92 00Z 100MB 200TFAX NH2002
CLOCK TIME 130
GUESS USED-FINL CODE 1
DATA CUT OFF 01+11
10 00
00Z 2
LFM..
US DEPT OF COMMERCE
NOAA/NWS/NMC WASHINGTON

V4328.. 100MB ANALYSIS HEIGHTS/ISOTACHS 00Z WED 2 DEC 92

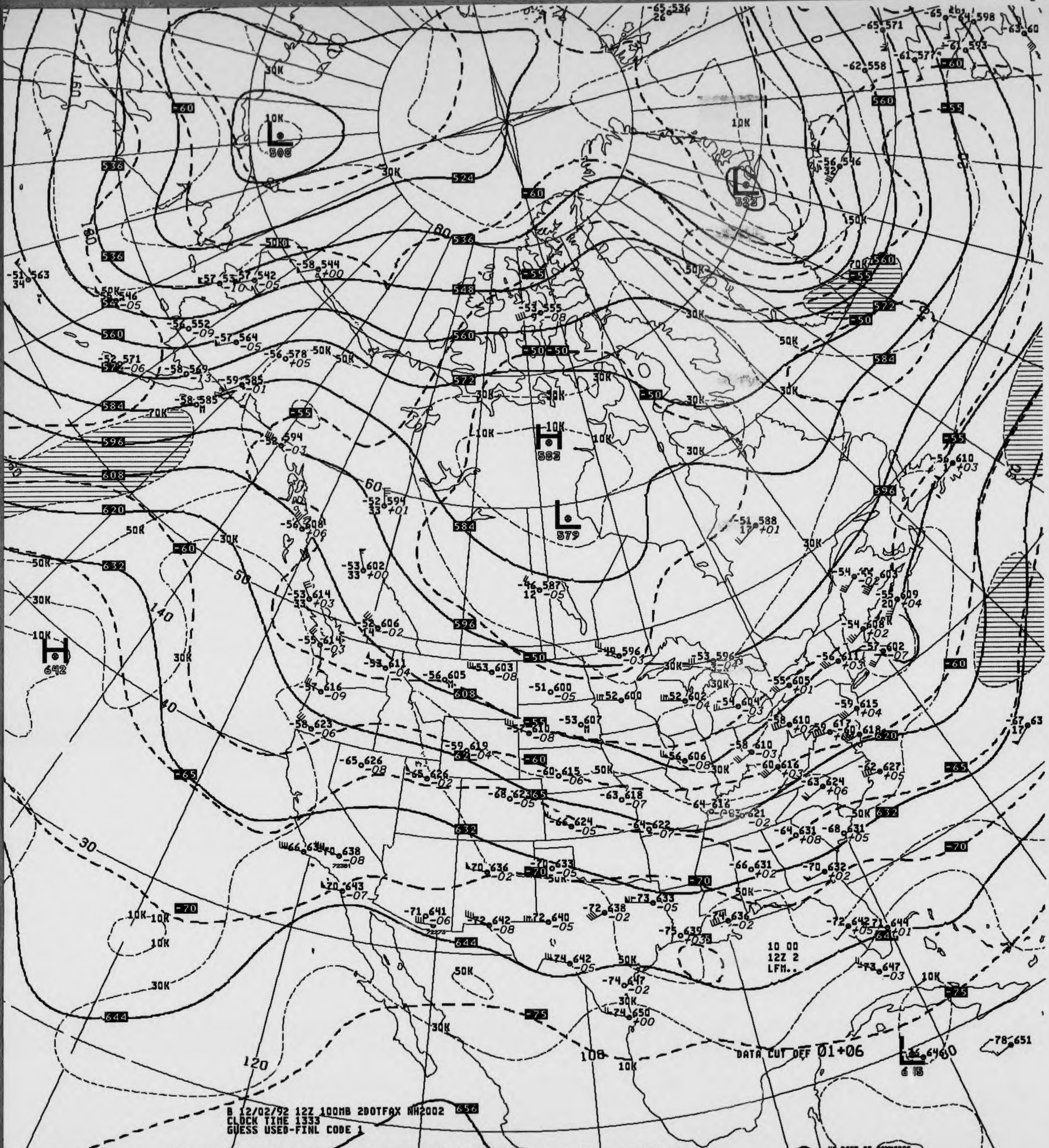
H
642
H
583
L
508
L
523
L
579
L
615
10K
30K
50K
70K
DATA CUT OFF 01+06
10 00
12Z 2
LFM..

B 12/02/92 12Z 100MB 2D0TFAX NH2002
CLOCK TIME 1333
GUESS USED-FINL CODE 1

V4329.. 100MB ANALYSIS HEIGHTS/ISOTACHS 12Z WED 2 DEC 92

US DEPT OF COMMERCE
NOAA/NWS/NMC WASHINGTON

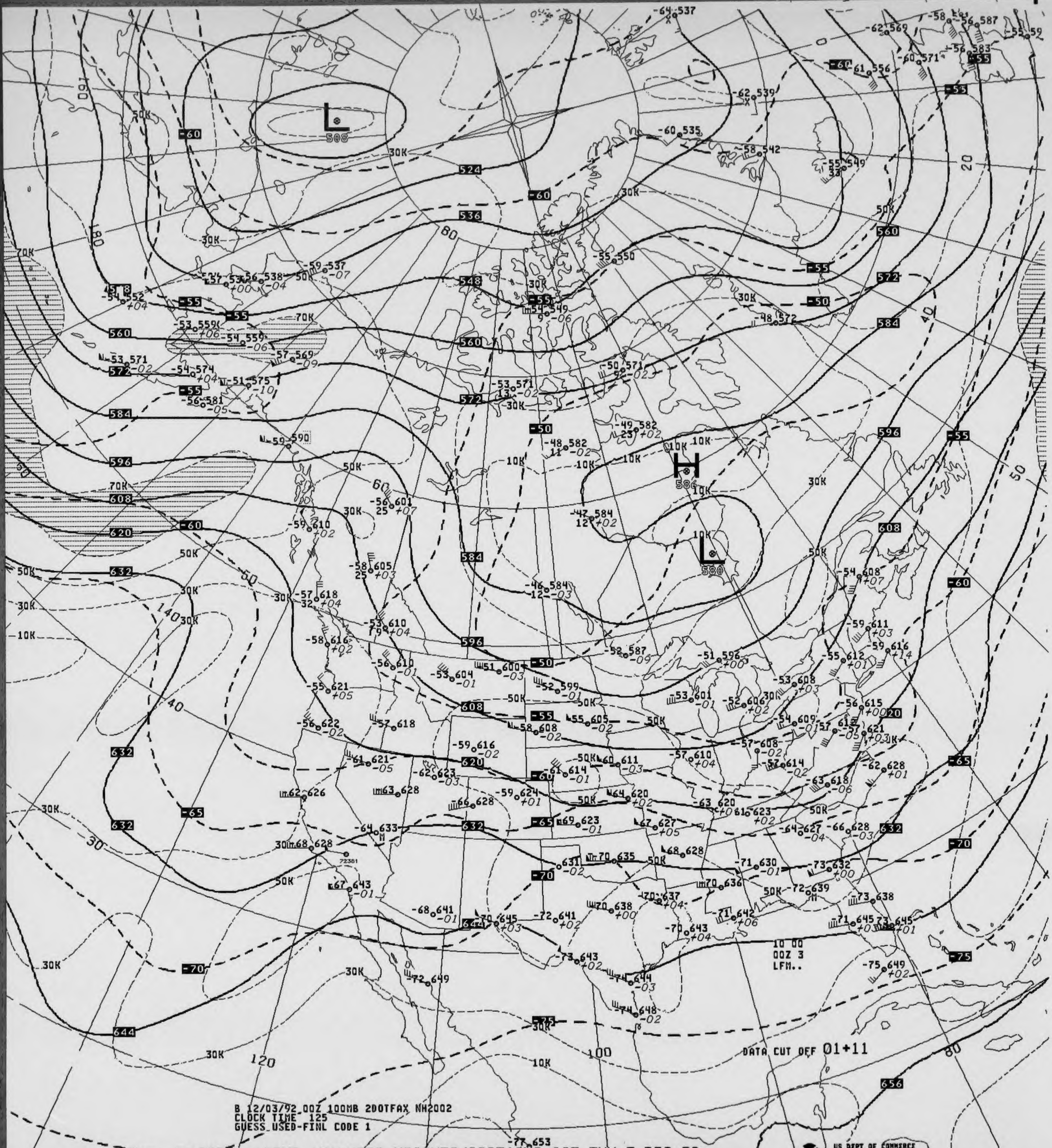
L
508
H
586
L
580
524
536
548
560
572
584
596
608
620
632
644
656
-50
-55
-60
-65
-70
-75
10K
30K
50K
70K
20
40
50
60
80
100
120
140
160
180
DATA CUT OFF 01+11
10 00
00Z 3
LFM..
US DEPT OF COMMERCE
NOAA/NWS/NMC WASHINGTON

B 12/03/92 00Z 100MB 20OTFAX NH2002
CLOCK TIME 125
GUESS USED-FINL CODE 1

-V4328.. 100MB ANALYSIS HEIGHTS/ISOTACHS 00Z THU 3 DEC 92

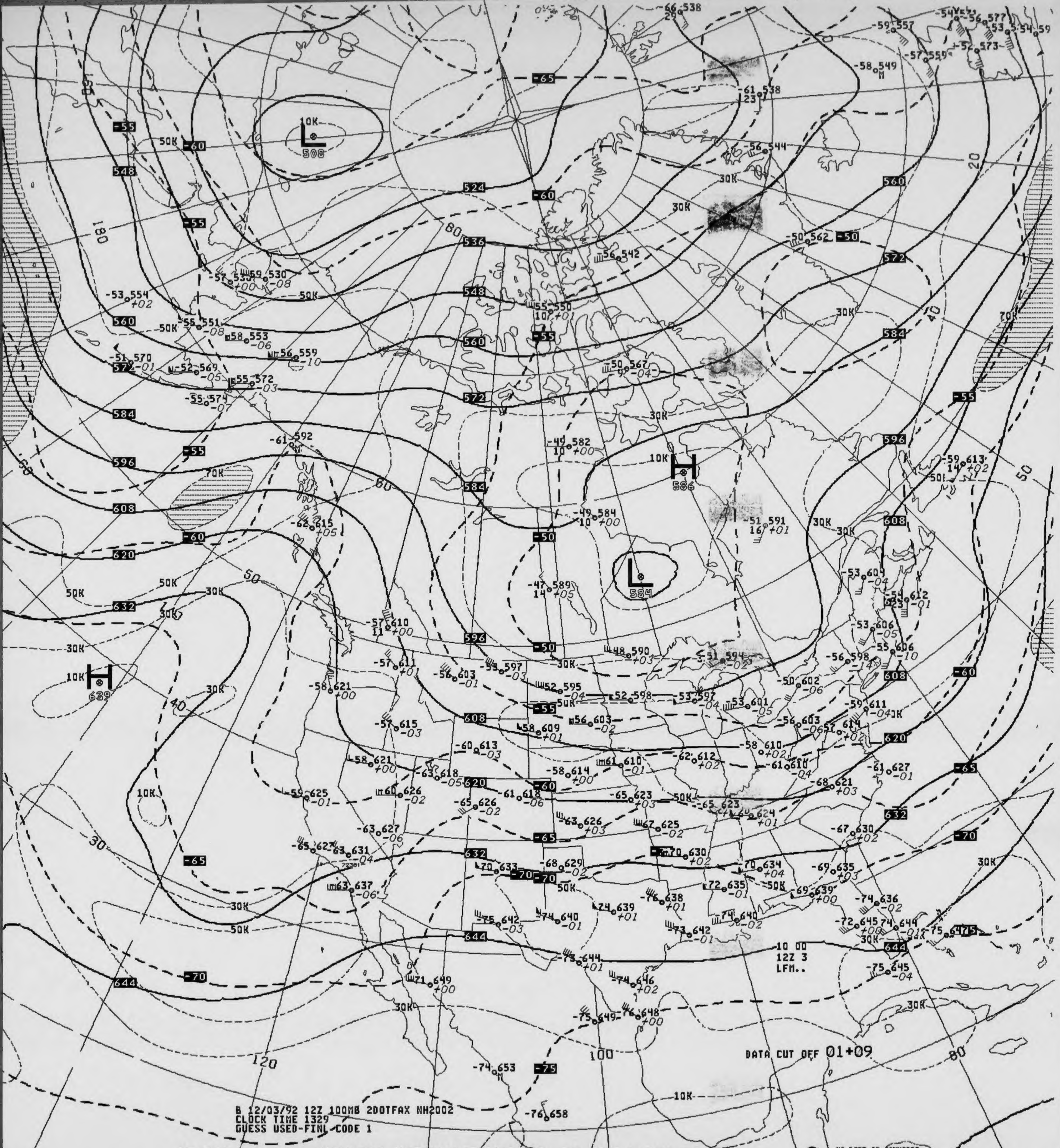
DATA CUT OFF 01+09
10 00
12Z 3
LFM..
L 508
L 584
H 586
H 639
10K
30K
50K
70K
524
536
548
560
572
584
596
608
620
632
644
-50
-55
-60
-65
-70
-75
180
120
100
80
20
40
50
60
30

B 12/03/92 12Z 100MB 200TFAX NH2002
CLOCK TIME 1329
GUESS USED-FINL CODE 1

V4329.. 100MB ANALYSIS HEIGHTS/ISOTACHS 12Z THU 3 DEC 92

US DEPT OF COMMERCE
NOAA/NWS/NMC WASHINGTON

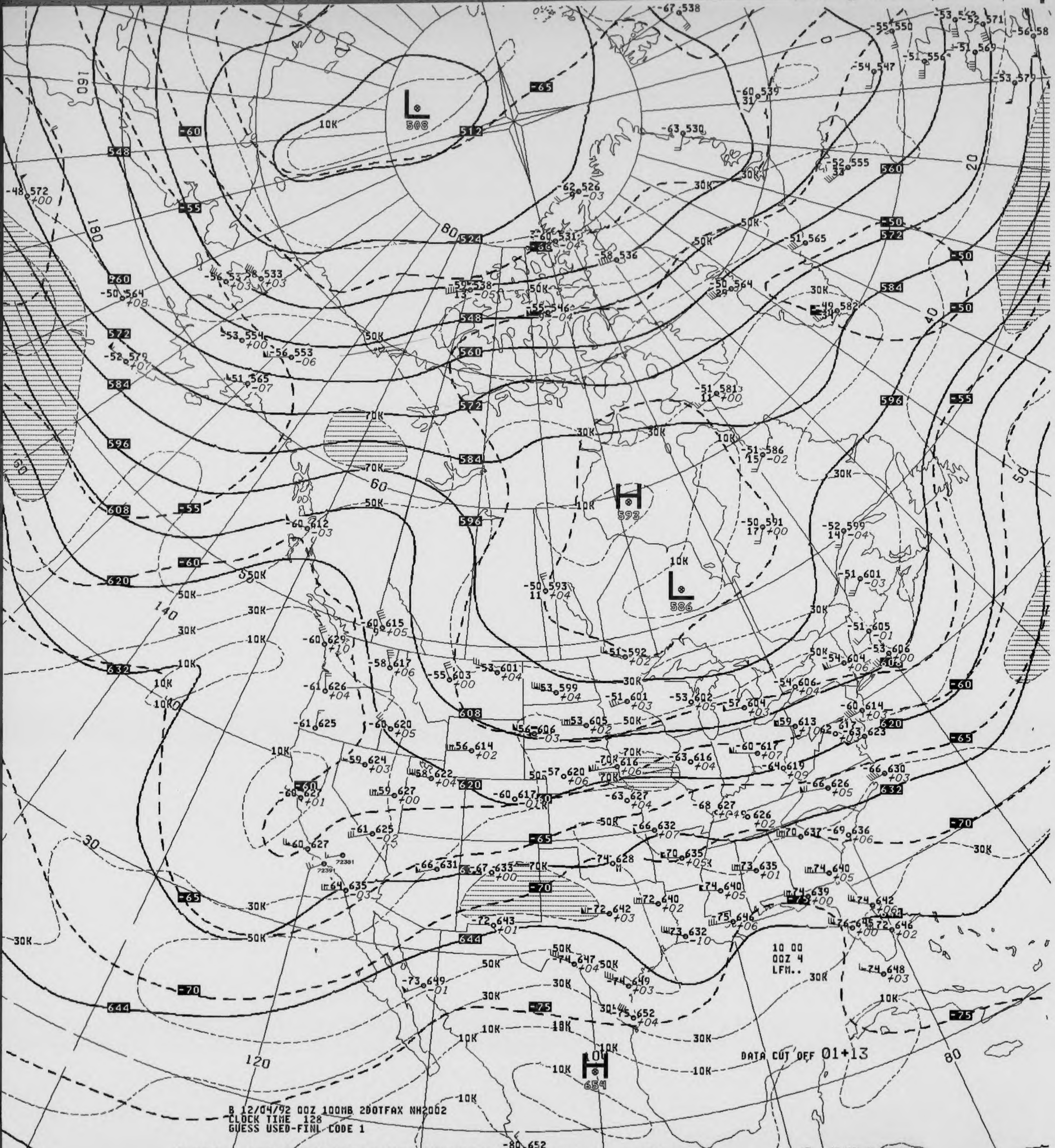
L
508
H
593
L
586
H
654
512
524
548
560
572
584
596
608
620
632
644
-60
-55
-65
-70
-75
-50
10K
30K
50K
70K
160
180
140
120
80
60
40
20
50
30
-48 572 +00
-50 564 +08
-52 579 +07
-53 554 +00
-56 553 -06
-51 565 -07
-59 538 13 -05
-55 546 9 -04
-60 531 -04
-58 536
-62 526 9 -03
-63 530
-60 539 31
-67 538
-55 550
-54 547
-51 556
-51 569
-53 579
-52 555 33
-51 565
-50 564 29
-49 582
-51 581 11 +00
-51 586 15 -02
-50 591 17 +00
-52 599 14 -04
-51 601 -03
-51 605 -01
-53 606 +00
-54 604 +06
-50 593 11 +04
-51 592 +02
-60 612 -03
-60 615 9 +05
-60 629 +10
-58 617 +06
-55 603 +00
-53 601 +04
-53 599 +04
-51 601 +03
-53 602 +05
-57 604 +03
-54 606 +04
-61 626 +04
-61 625
-60 620 +05
-53 605 +02
-56 606 -03
-59 613 +10
-60 614 +03
-63 623
-59 624 +03
-56 614 +02
-58 622 +04
-57 620 +06
-63 616 +04
-60 617 +07
-64 619 +09
-66 630 +03
-60 627 +01
-59 627 +00
-60 617 -01
-63 627 +04
-68 627
-66 626 +05
-61 625 -02
-66 632 +07
-70 637
-69 636 +06
-60 627
-66 631
-67 633 +00
-74 628
-70 635 +05
-73 635 +01
-74 640 +05
-64 635 -03
-72 640 +02
-74 640 +05
-74 639 +00
-74 642 +06
-72 642 +03
-72 643 +01
-75 646 +06
-73 632 -10
-76 646 +00
-72 646 +02
-74 647 +04
-74 649 +03
-73 649 -01
-75 652 +04
-74 648 +03
-80 652
72381
72391
10 00
00Z 4
LFM..

B 12/04/92 00Z 100MB 200TFAX NH2002
CLOCK TIME 128
GUESS USED-FINL CODE 1

DATA CUT OFF 01+13

V4328.. 100MB ANALYSIS HEIGHTS/ISOTACHS 00Z FRI 4 DEC 92

US DEPT OF COMMERCE
NOAA/NWS/NMC WASHINGTON


L
510
H
628
H
654
H
654
DATA CUT OFF 01+19
10 00
12Z 4
LFM..

B 12/04/92 12Z 100MB 2DOTEAX NH2002
CLOCK TIME 1335
GUESS USED-FINL CODE 1

V4329.. 100MB ANALYSIS HEIGHTS/ISOTACHS 12Z FRI 4 DEC 92

US DEPT OF COMMERCE
NOAA/NWS/NMC WASHINGTON

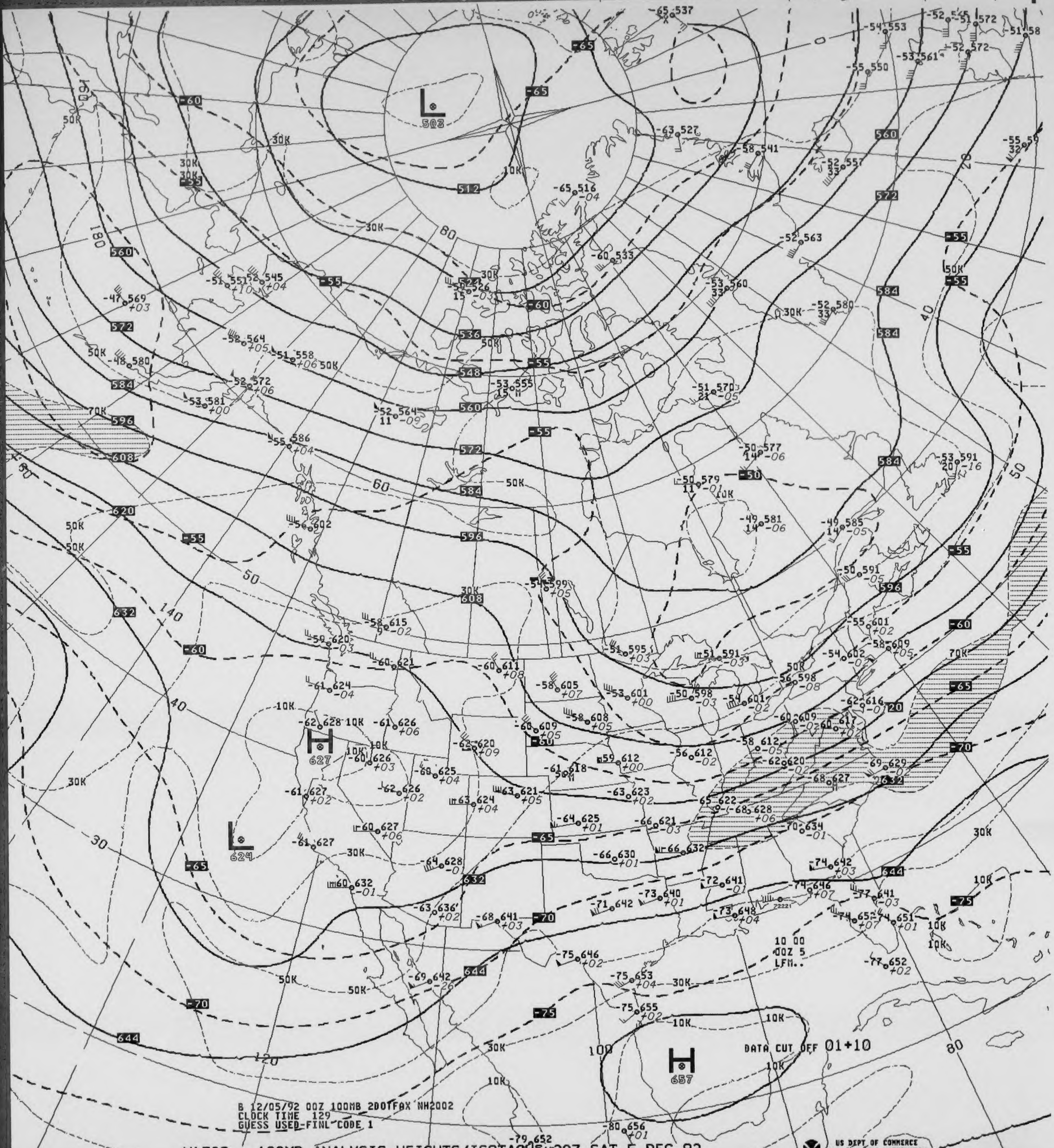
L
502
H
627
L
624
H
657
512
524
536
548
560
572
584
596
608
620
632
644
-55
-60
-65
-70
-75
30K
50K
70K
10K
DATA CUT OFF 01+10
10 00
00Z 5
LFM..

B 12/05/92 00Z 100MB 2DOTFAX NH2002
CLOCK TIME 129
GUESS USED-FINL CODE 1

V4328.. 100MB ANALYSIS HEIGHTS/ISOTACHS 00Z SAT 5 DEC 92

US DEPT OF COMMERCE
NOAA/NWS/NMC WASHINGTON

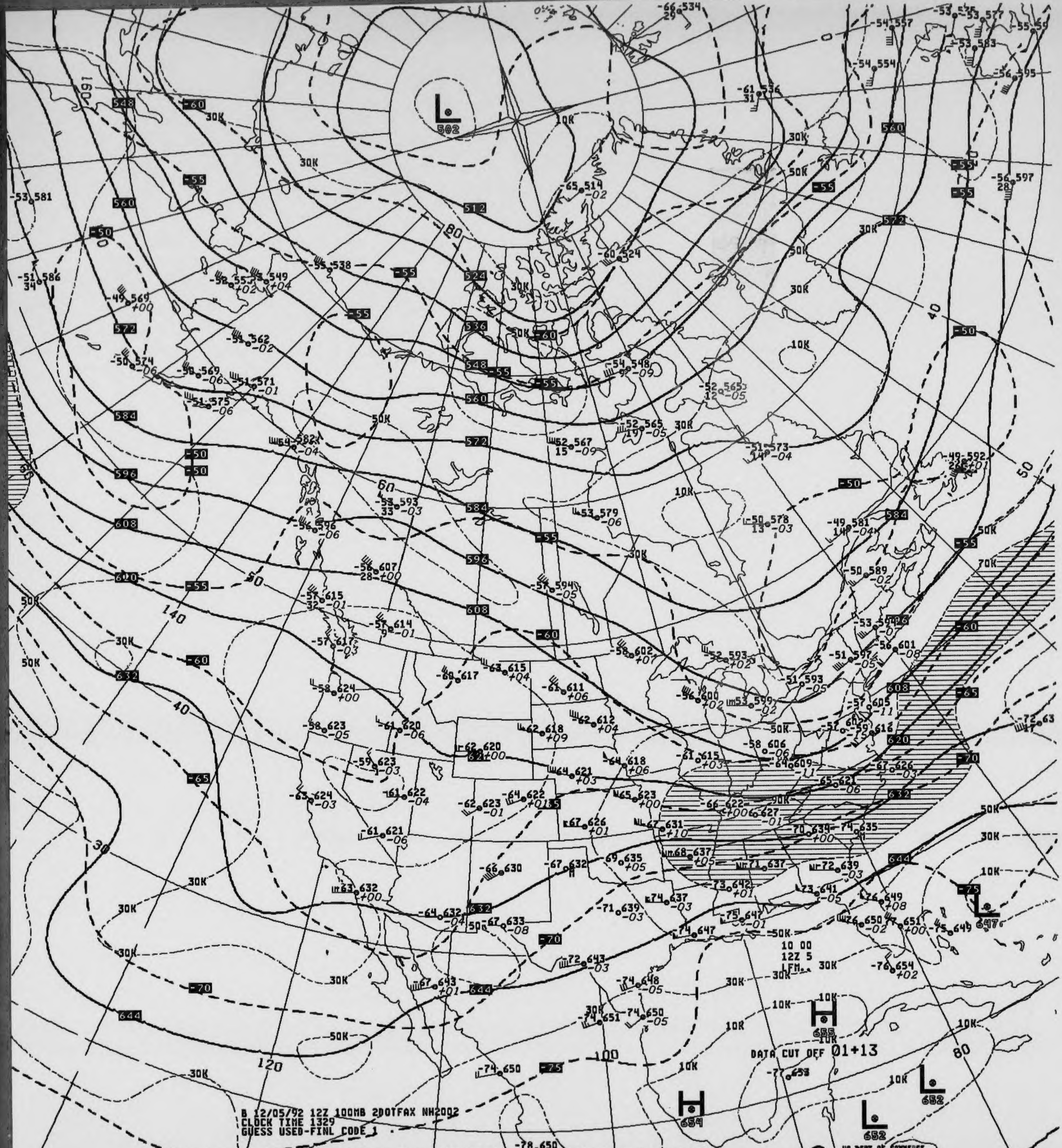
L
502
L
647
H
655
H
654
L
652
L
652
10 00
12Z 5
LFM..

B 12/05/92 12Z 100MB 200TFAX NH2002
CLOCK TIME 1329
GUESS USED-FINL CODE 1

DATA CUT OFF 01+13

US DEPT OF COMMERCE
NOAA/NWS/NMC WASHINGTON

V4329.. 100MB ANALYSIS HEIGHTS/ISOTACHS 12Z SAT 5 DEC 92

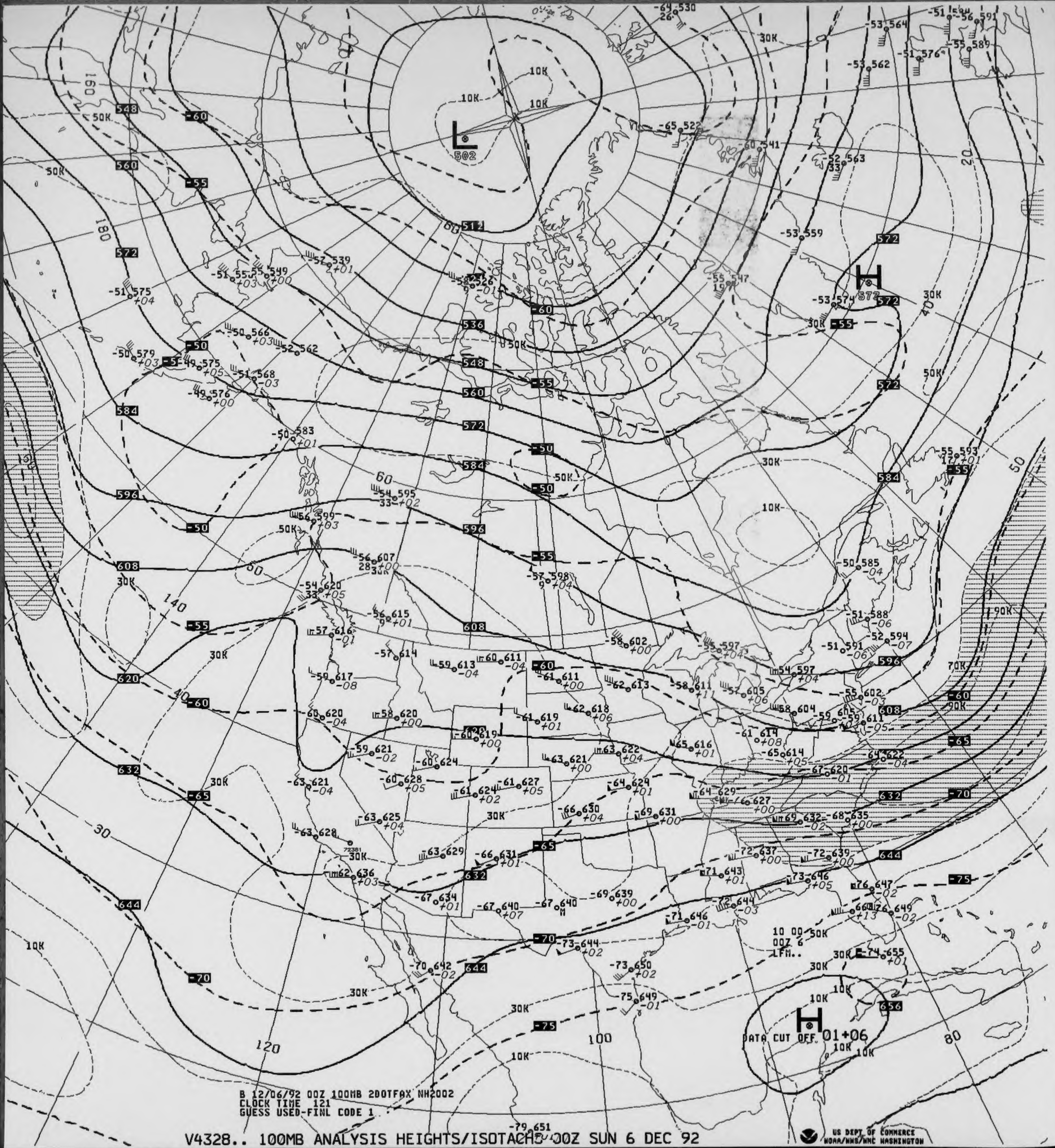
L
502
H
572
H
01+06
DATA CUT OFF
10 00
00Z 6
LFM..
548
560
572
584
596
608
620
632
644
656
512
524
536
-60
-55
-50
-65
-70
-75
10K
30K
50K
70K
90K
160
180
140
120
100
80
20
30
40
50
60
72381

B 12/06/92 00Z 100MB 2DOTFAX NH2002
CLOCK TIME 121
GUESS USED-FINL CODE 1

V4328.. 100MB ANALYSIS HEIGHTS/ISOTACHS 00Z SUN 6 DEC 92

US DEPT OF COMMERCE
NOAA/NWS/NMC WASHINGTON

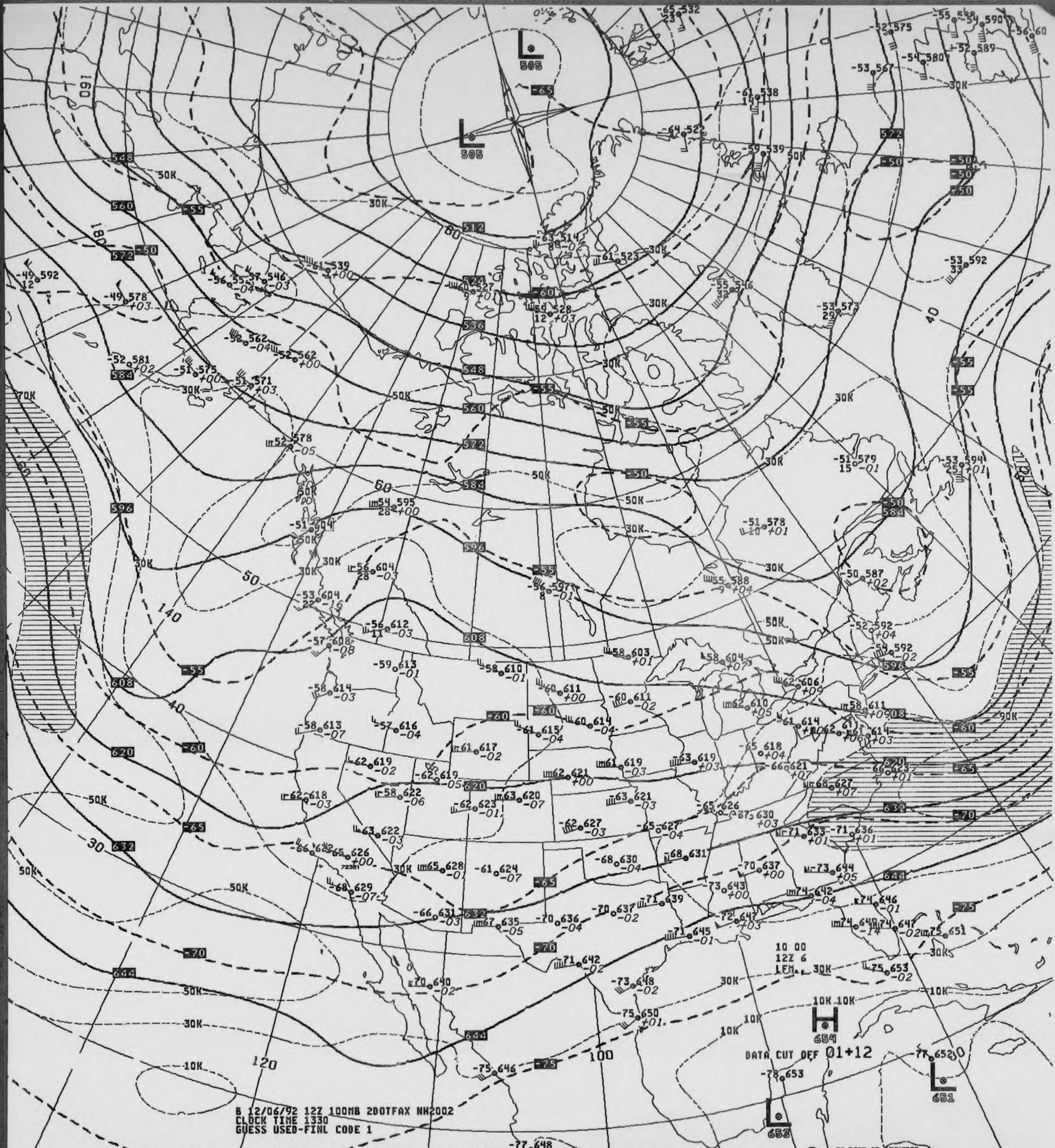
L
505
L
505
H
654
L
651
L
653
DATA CUT OFF 01+12
10 00
12Z 6
LFM.
US DEPT OF COMMERCE
NOAA/NWS/NMC WASHINGTON

B 12/06/92 12Z 100MB 2DOTFAX NH2002
CLOCK TIME 1330
GUESS USED-FINL CODE 1

V4329.. 100MB ANALYSIS HEIGHTS/ISOTACHS 12Z SUN 6 DEC 92

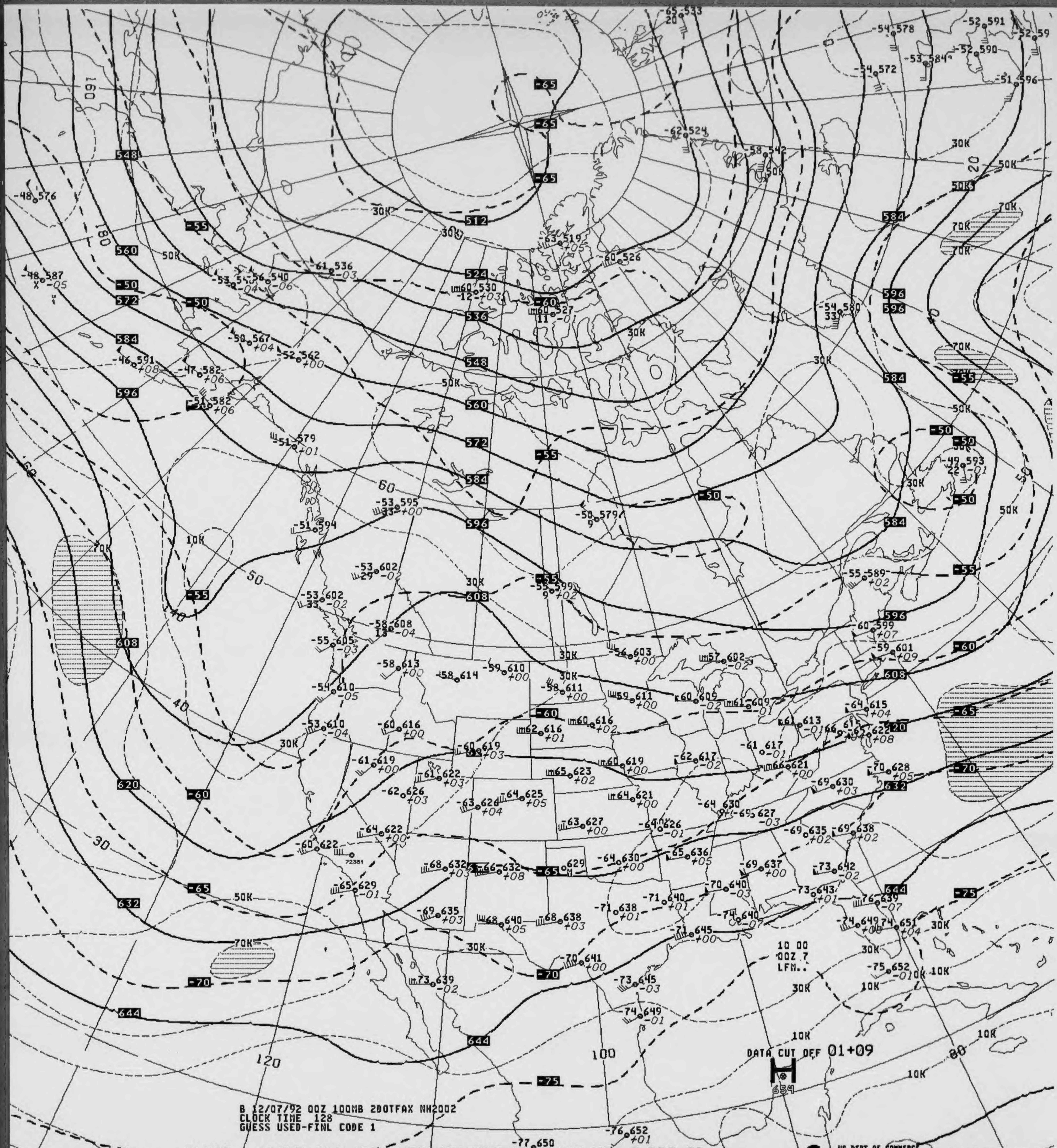
512
524
536
548
560
572
584
596
608
620
632
644
-50
-55
-60
-65
-70
-75
30K
50K
70K
10K
180
160
140
120
100
80
60
50
40
30
20
10 00
00Z 7
LFM..
DATA CUT OFF 01+09
H
654

B 12/07/92 00Z 100MB 2DOTFAX NH2002
CLOCK TIME 128
GUESS USED-FINL CODE 1

V4328.. 100MB ANALYSIS HEIGHTS/ISOTACHS 00Z MON 7 DEC 92

US DEPT OF COMMERCE
NOAA/NWS/NMC WASHINGTON

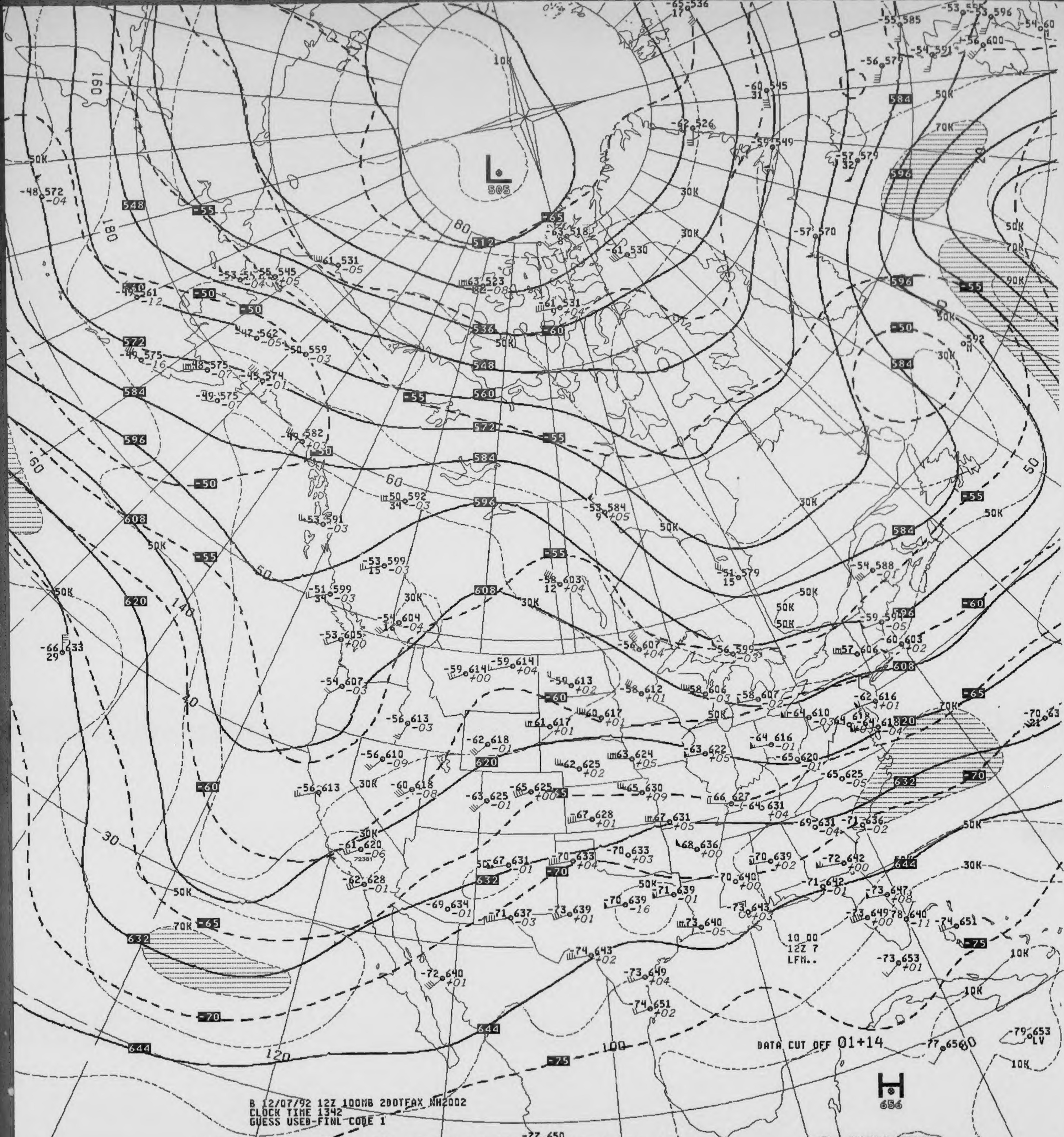
L
505
H
656
DATA CUT OFF 01+14
B 12/07/92 12Z 100MB 200TFAX NH2002
CLOCK TIME 1342
GUESS USED-FINL-CODE 1
10 00
12Z 7
LFM..
512
536
548
560
572
584
596
608
620
632
644
-50
-55
-60
-65
-70
-75
10K
30K
50K
70K
90K

V4329.. 100MB ANALYSIS HEIGHTS/ISOTACHS 12Z MON 7 DEC 92

US DEPT OF COMMERCE
NOAA/NWS/NMC WASHINGTON

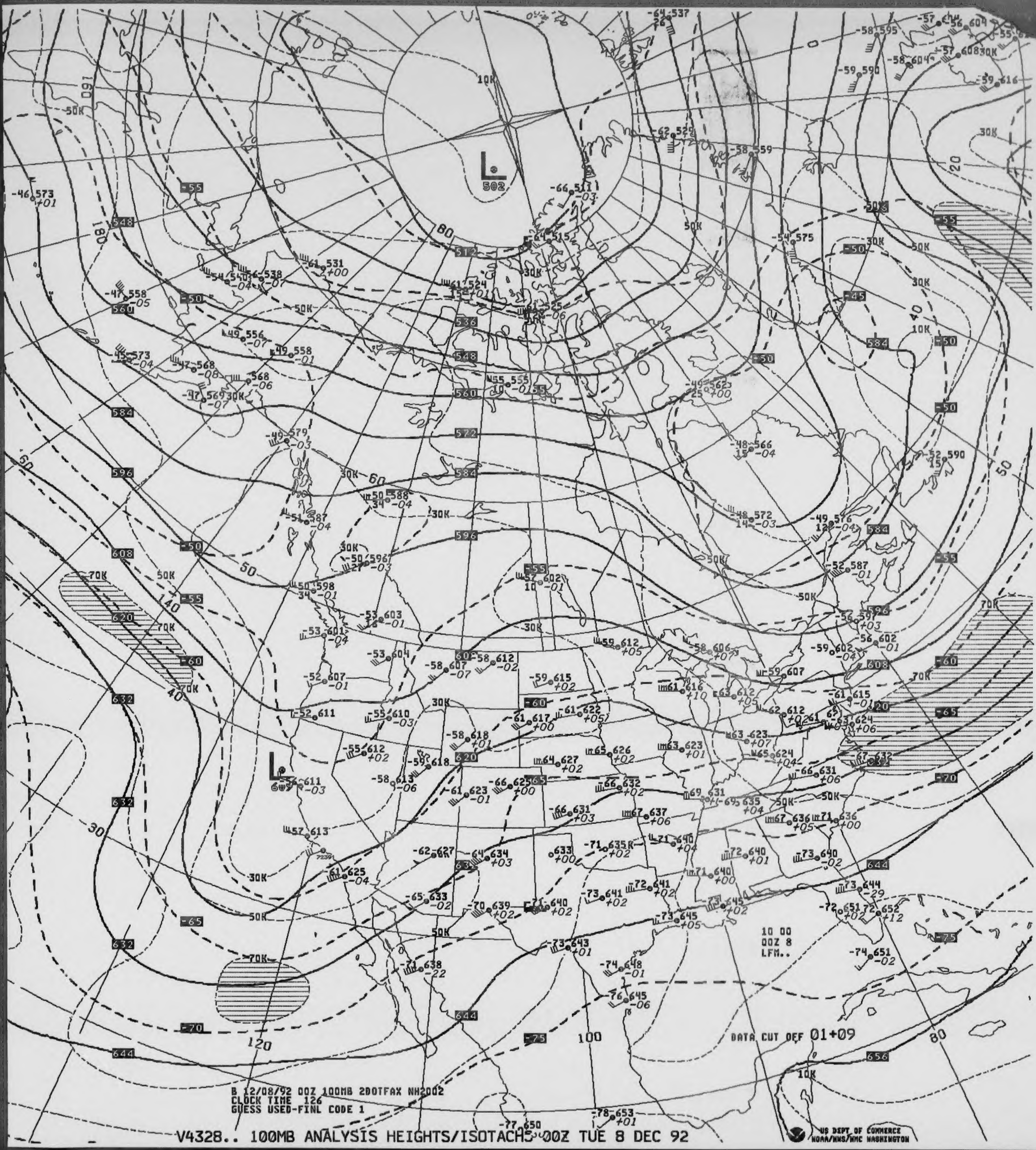
L
502
L
609
DATA CUT OFF 01+09
10 00
00Z 8
LFM..
B 12/08/92 00Z 100MB 2DOTFAX NH2002
CLOCK TIME 126
GUESS USED-FINL CODE 1
US DEPT OF COMMERCE
NOAA/NWS/NMC WASHINGTON

V4328.. 100MB ANALYSIS HEIGHTS/ISOTACHS 00Z TUE 8 DEC 92

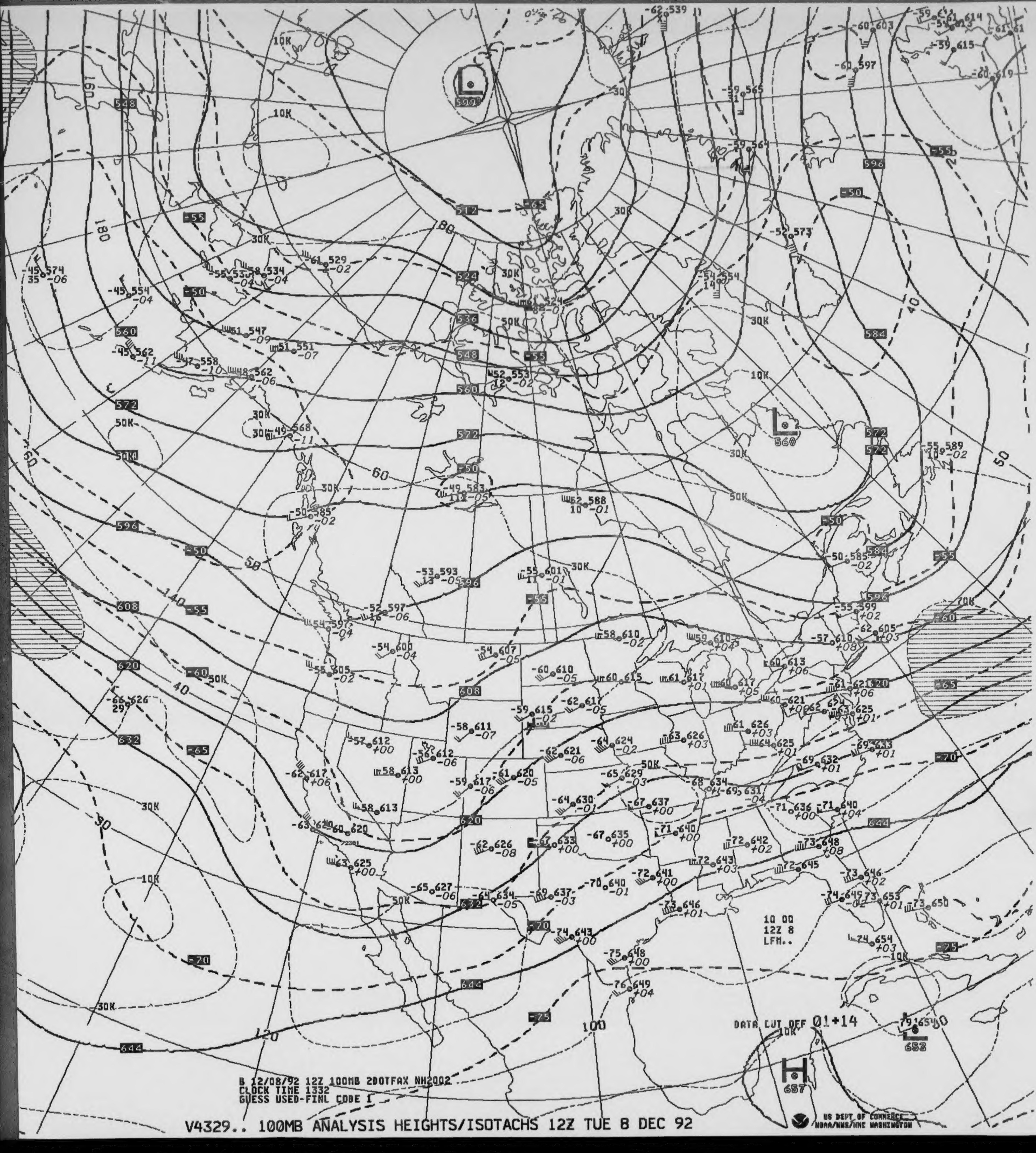
DATA CUT OFF 01+14
10 00
12Z 8
LFM..
US DEPT OF COMMERCE
NOAA/NWS/NMC WASHINGTON

B 12/08/92 12Z 100MB 200TFAX NH2002
CLOCK TIME 1332
GUESS USED-FINL CODE 1

V4329.. 100MB ANALYSIS HEIGHTS/ISOTACHS 12Z TUE 8 DEC 92

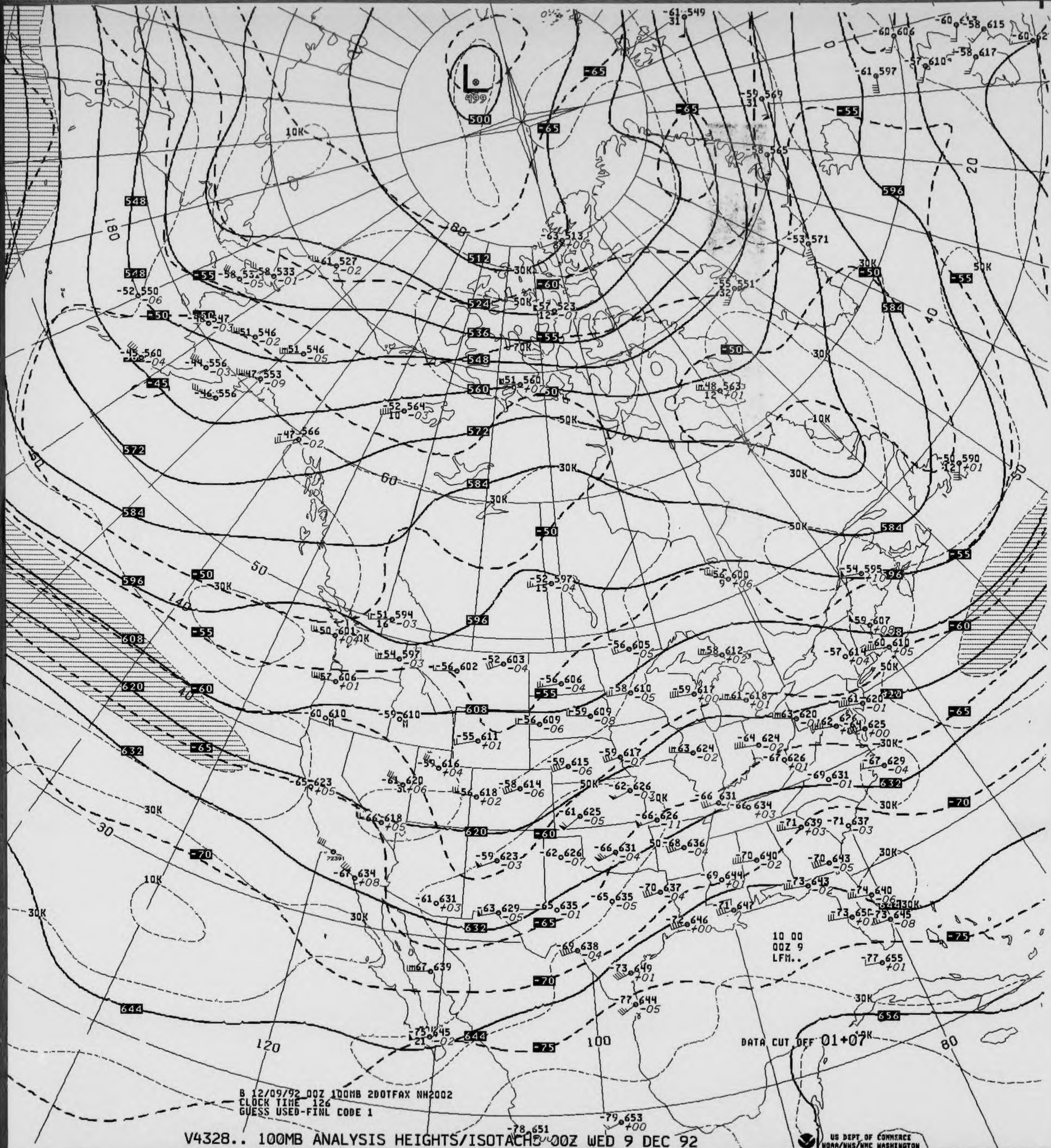
B 12/09/92 00Z 100MB 2DOTFAX NH2002
CLOCK TIME 126
GUESS USED-FINL CODE 1
DATA CUT OFF 01+07
10 00
00Z 9
LFM..
L
499
500
512
524
536
548
560
572
584
596
608
620
632
644
656
-50
-55
-60
-65
-70
-75
10K
30K
50K
70K
180
160
140
120
100
80
60
50
40
30
20
0

V4328.. 100MB ANALYSIS HEIGHTS/ISOTACHS 00Z WED 9 DEC 92

US DEPT OF COMMERCE
NOAA/NWS/NMC WASHINGTON

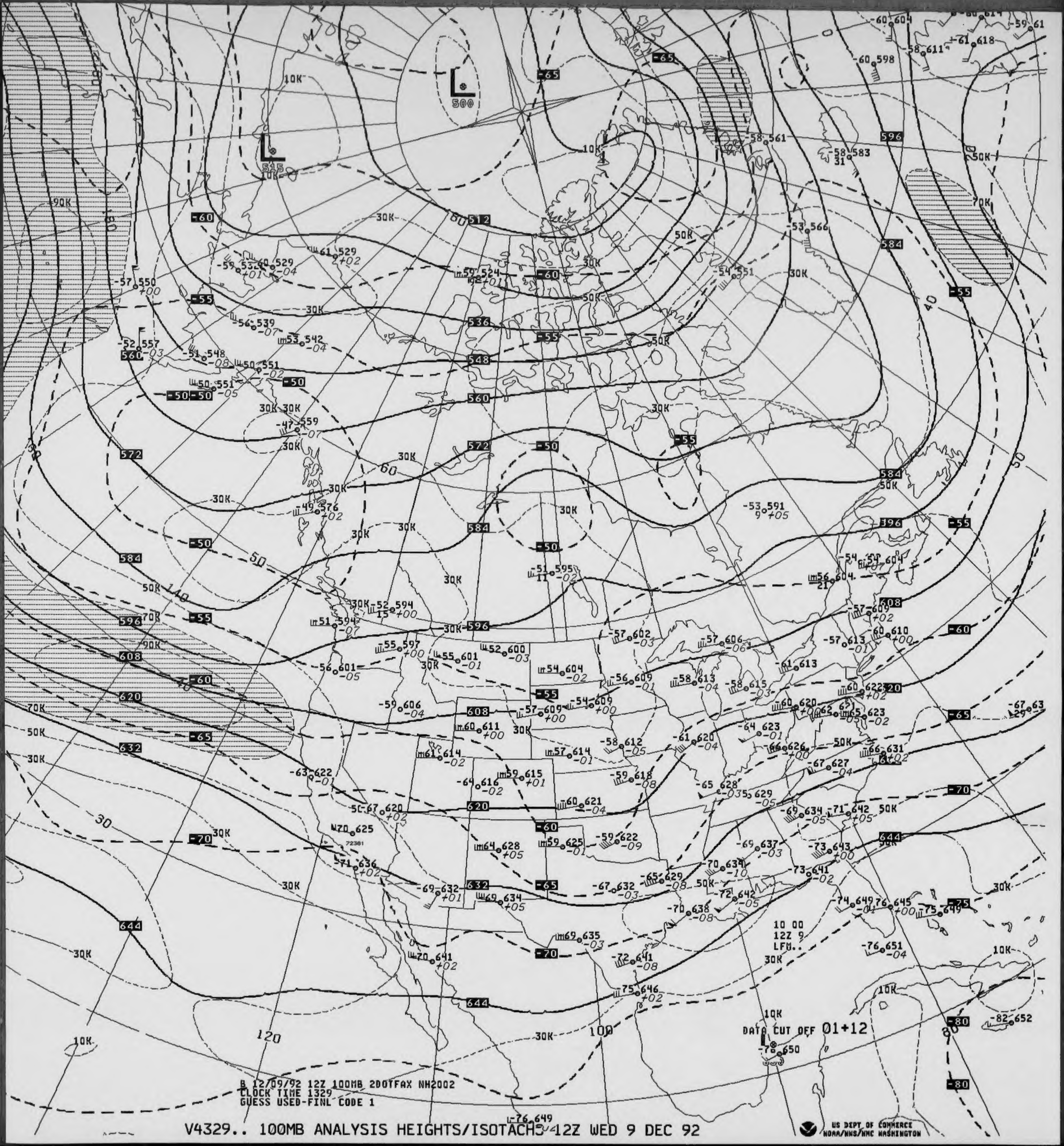
10 00
12Z 9
LFM..
DATA CUT OFF 01+12

B 12/09/92 12Z 100MB 200TFAX NH2002
CLOCK TIME 1329
GUESS USED-FINL CODE 1

V4329.. 100MB ANALYSIS HEIGHTS/ISOTACHS 12Z WED 9 DEC 92

US DEPT OF COMMERCE
NOAA/NWS/NMC WASHINGTON

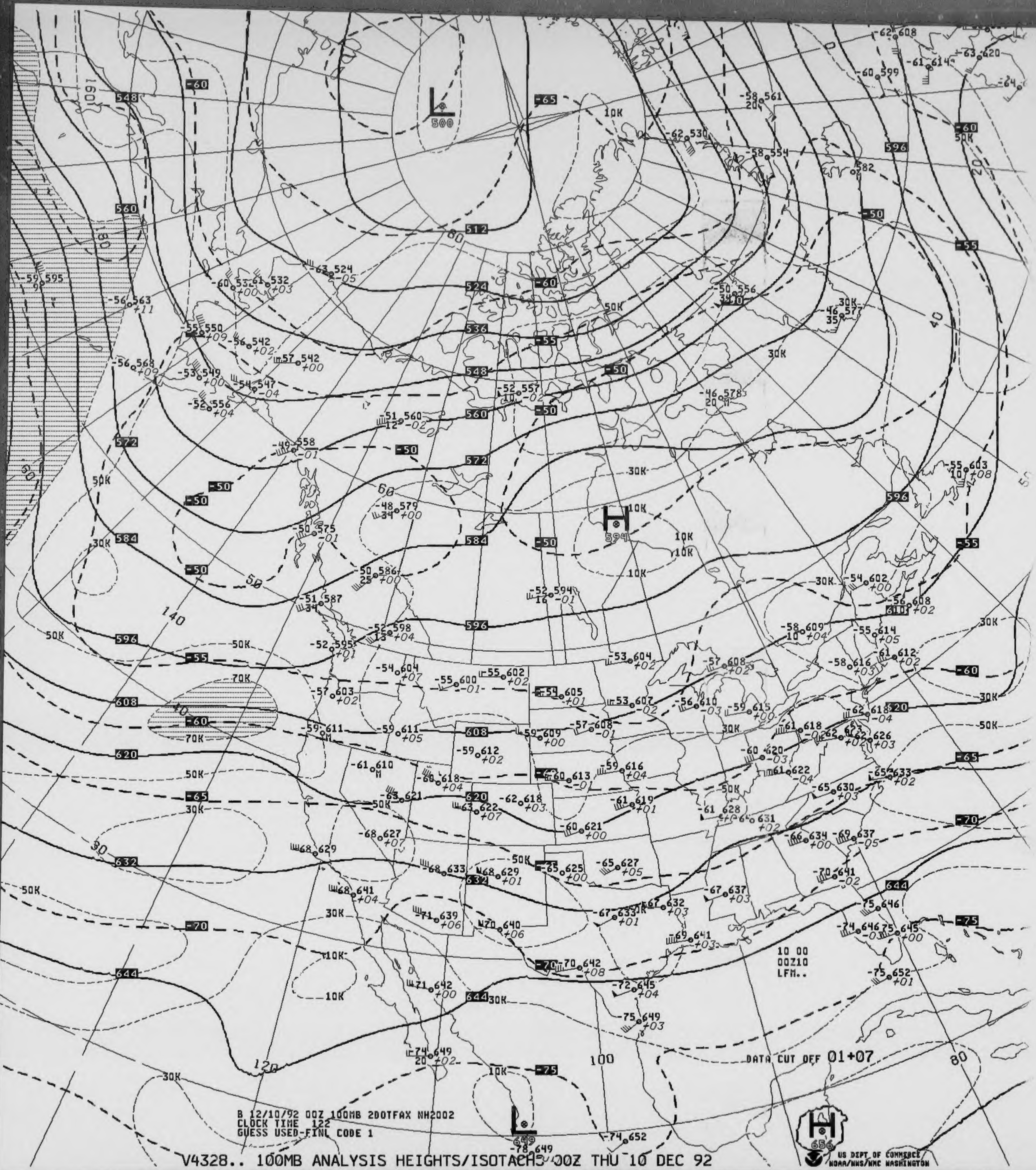
B 12/10/92 00Z 100MB 2DOTFAX NH2002
CLOCK TIME 122
GUESS USED-FINL CODE 1
DATA CUT OFF 01+07
10 00
00Z10
LFM..
US DEPT OF COMMERCE
NOAA/NWS/NMC WASHINGTON
L
500
H
594
L
649
H
656
512
524
536
548
560
572
584
596
608
620
632
644
-50
-55
-60
-65
-70
-75
10K
30K
50K
70K
40
50
60
80
100
120
140
160
180

V4328.. 100MB ANALYSIS HEIGHTS/ISOTACHS 00Z THU 10 DEC 92

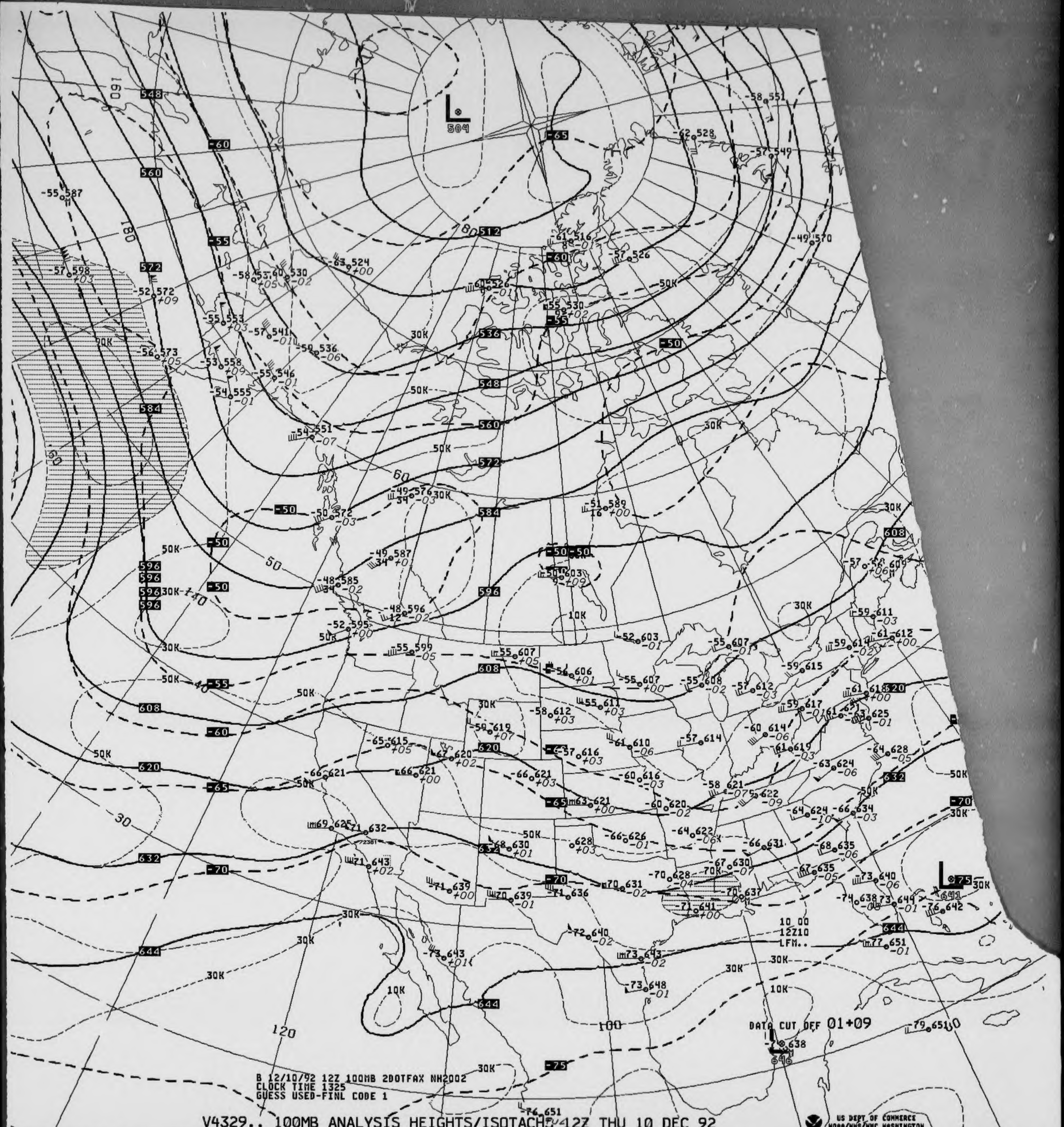
L
504
548
560
572
584
596
608
620
632
644
512
536
-60
-65
-55
-50
-70
-75
30K
50K
10K
160
180
140
120
100
60
50
40
30
DATA CUT OFF 01+09
10 00
12Z10
LFM..
B 12/10/92 12Z 100MB 2DOTFAX NH2002
CLOCK TIME 1325
GUESS USED-FINL CODE 1

V4329.. 100MB ANALYSIS HEIGHTS/ISOTACHS 12Z THU 10 DEC 92

US DEPT OF COMMERCE
NOAA/NWS/NMC WASHINGTON

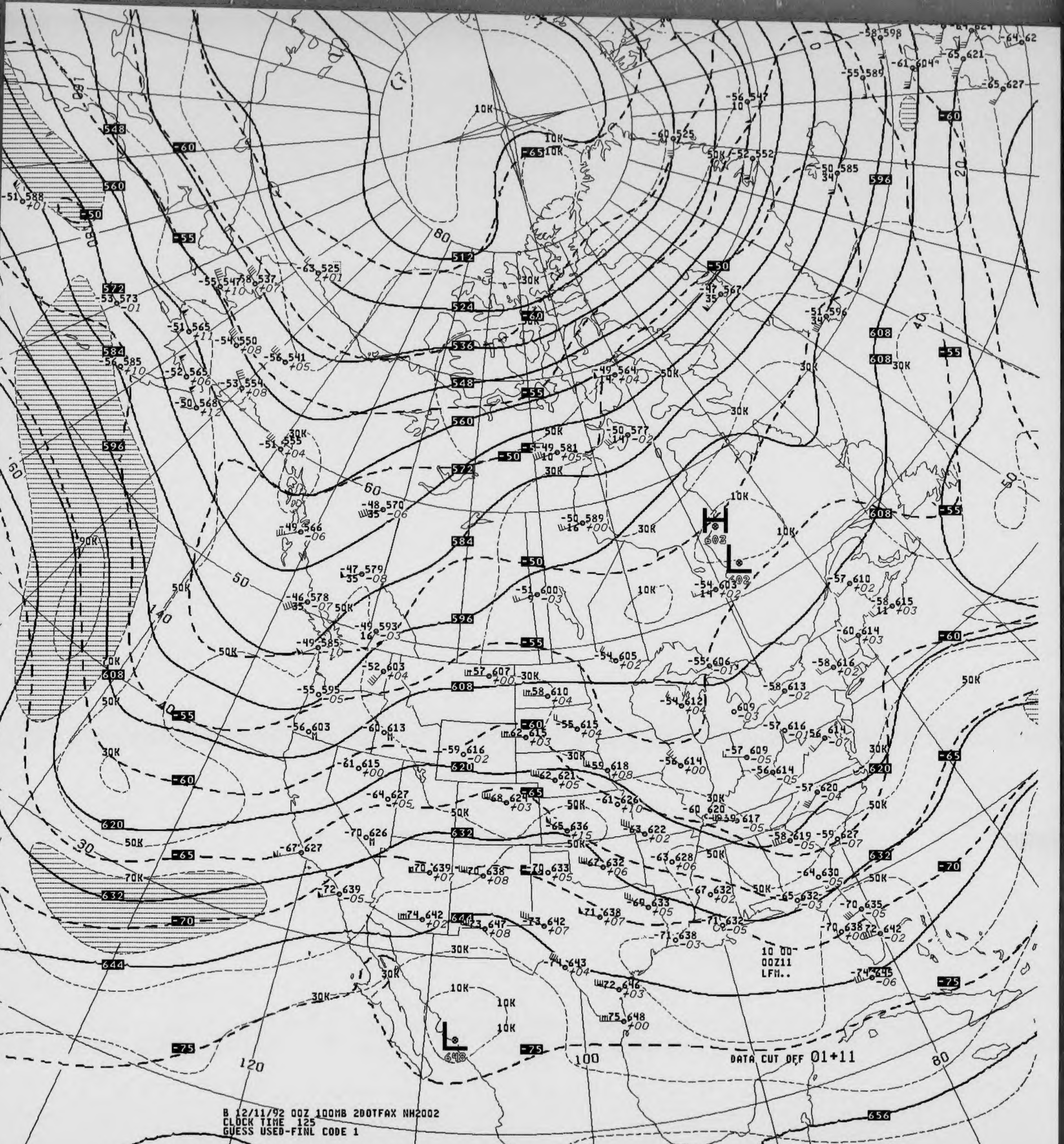
DATA CUT OFF 01+11
10 00
00Z11
LFM..
H
603
L
602
L
648
10K
30K
50K
70K
90K
512
524
536
548
560
572
584
596
608
620
632
644
656
-50
-55
-60
-65
-70
-75
20
30
40
50
60
80
100
120
140

B 12/11/92 00Z 100MB 2DOTFAX NH2002
CLOCK TIME 125
GUESS USED-FINL CODE 1

V4328.. 100MB ANALYSIS HEIGHTS/ISOTACHS 00Z FRI 11 DEC 92

US DEPT OF COMMERCE
NOAA/NWS/NMC WASHINGTON

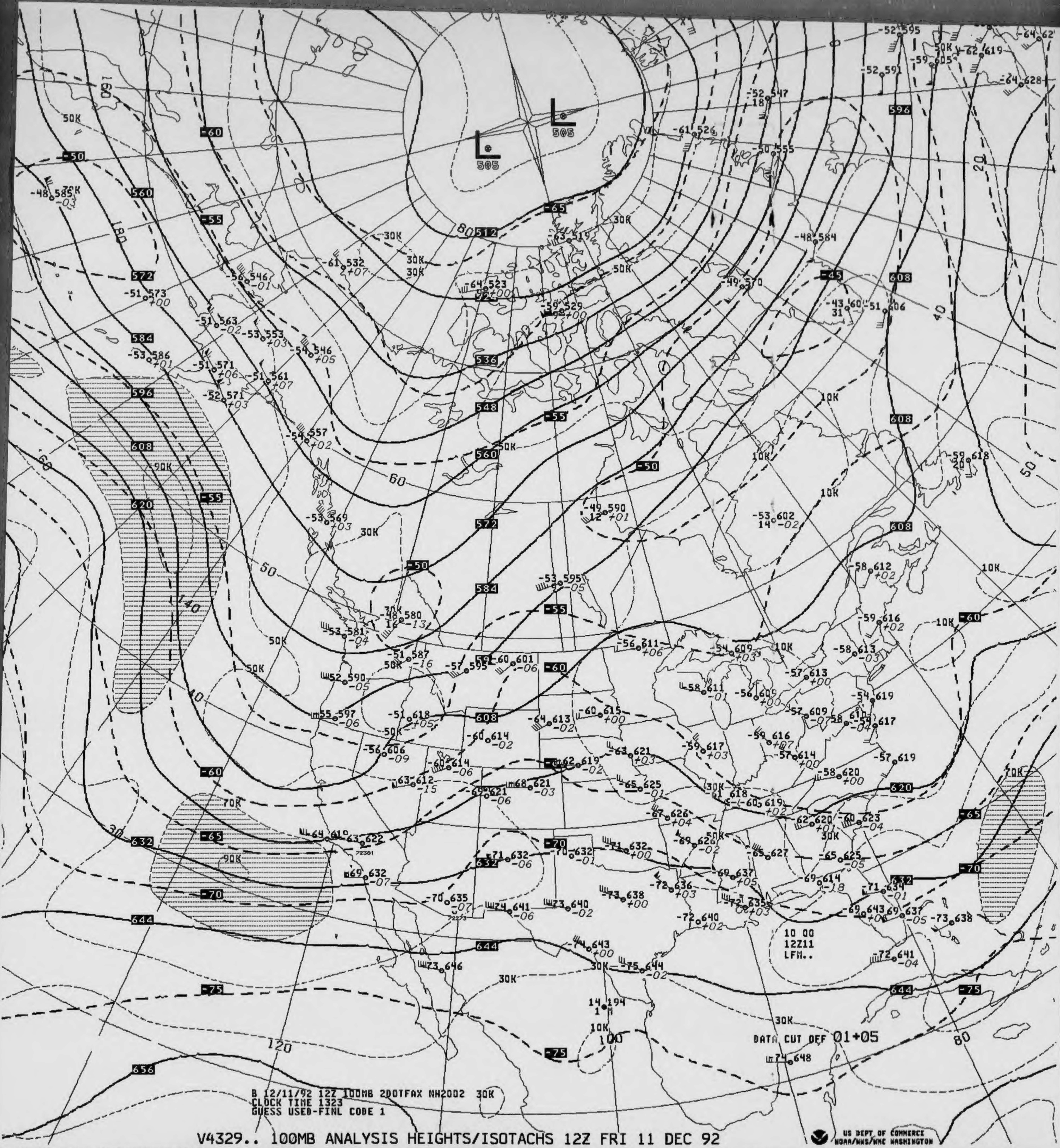
B 12/11/92 12Z 100MB 2DOTFAX NH2002 30K
CLOCK TIME 1323
GUESS USED-FINL CODE 1
DATA CUT OFF 01+05
10 00
12Z11
LFM..
US DEPT OF COMMERCE
NOAA/NWS/NMC WASHINGTON

V4329.. 100MB ANALYSIS HEIGHTS/ISOTACHS 12Z FRI 11 DEC 92

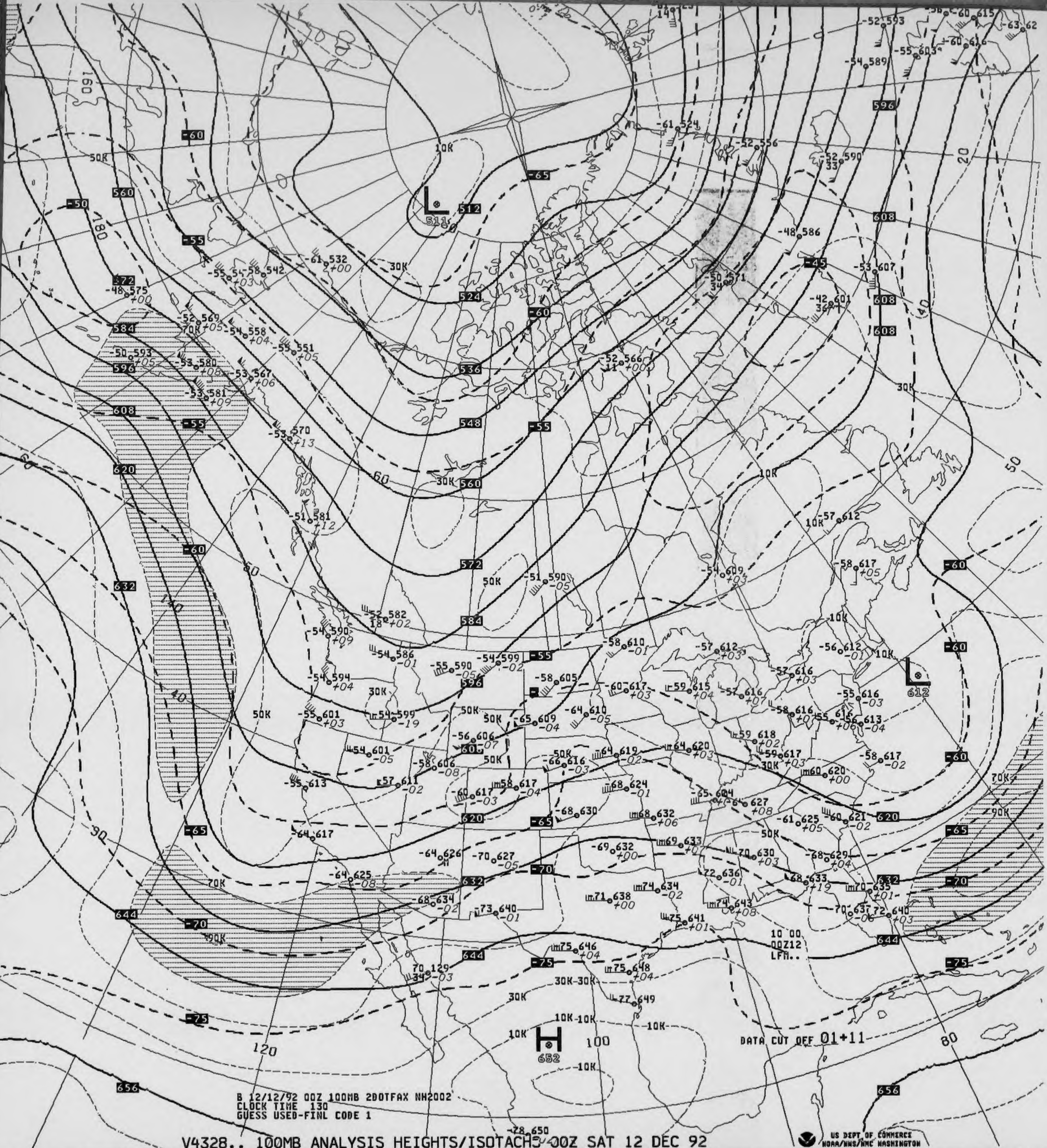
B 12/12/92 00Z 100MB 2DOTFAX NH2002
CLOCK TIME 130
GUESS USED-FINL CODE 1
DATA CUT OFF 01+11
10 00
00Z12
LFM..
L
511
L
612
H
652
512
524
536
548
560
572
584
596
608
620
632
644
656
-45
-50
-55
-60
-65
-70
-75
10K
30K
50K
70K
90K
160
180
120
100
80
60
50
40
30
20

V4328.. 100MB ANALYSIS HEIGHTS/ISOTACHS 00Z SAT 12 DEC 92

US DEPT OF COMMERCE
NOAA/NWS/NMC WASHINGTON

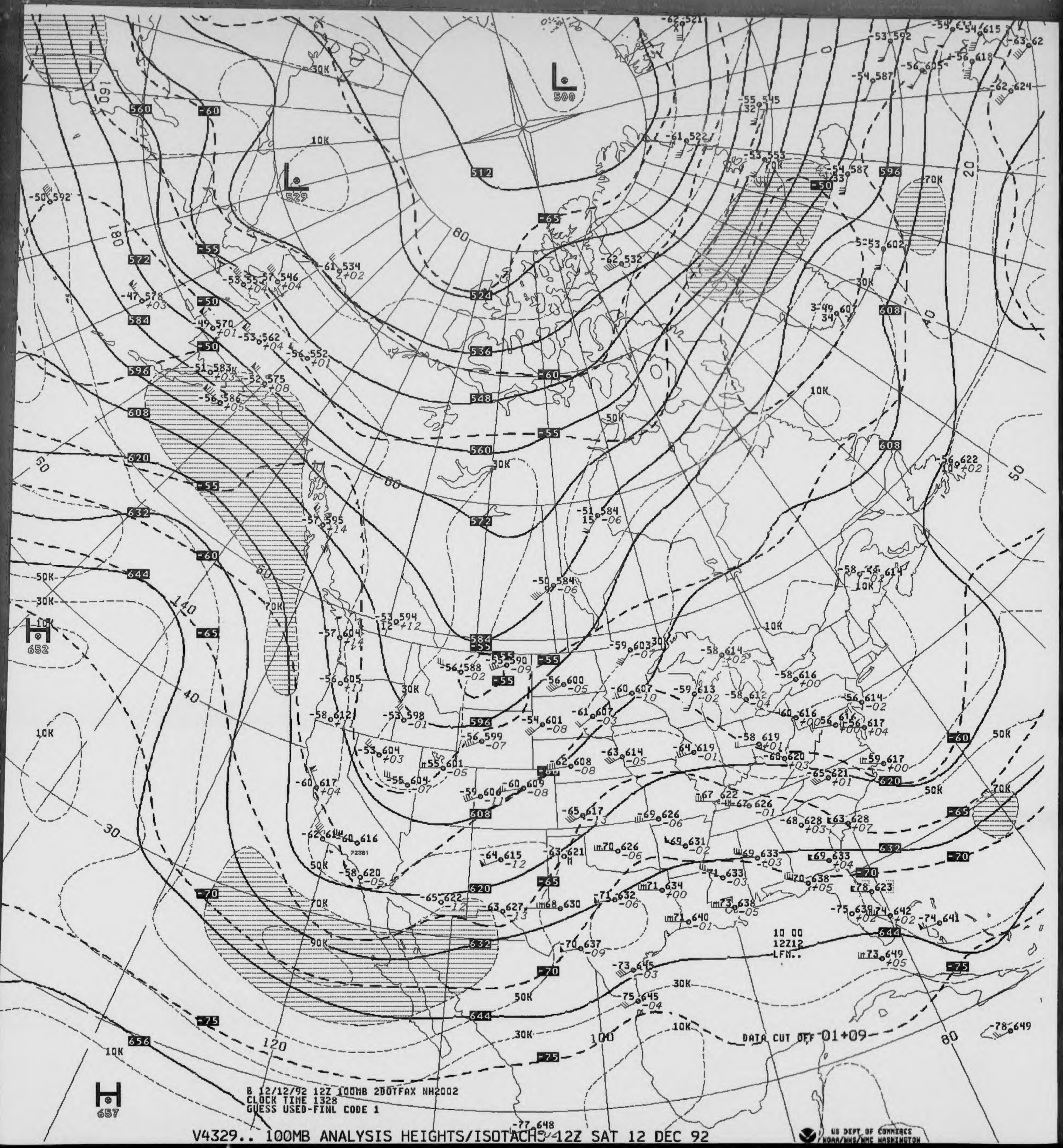

L
500
L
529
H
652
H
657
512
524
536
548
560
572
584
596
608
620
632
644
656
-50
-55
-60
-65
-70
-75
10K
30K
50K
70K
90K
160
180
140
120
100
80
60
40
20
0
50
30
-50 592
-47 578 +03
-61 534 +02
-53 552 +04
-57 546 +04
-49 570 +01
-53 562 +04
-56 552 +01
-51 583 +03
-52 575 +08
-56 586 +05
-57 595 +14
-53 594 +12
-57 604 +14
-56 605 +11
-58 612 +11
-53 598 -01
-53 604 +03
-55 604 -07
-60 617 +04
-62 614
-60 616
-58 620 -05
-65 622 -12
-63 627 -13
-64 615 -12
-56 588 -02
-55 590 -09
-56 599 -07
-55 601 -05
-59 606 -11
-60 609 -08
-56 600 -05
-54 601 -08
-60 607 -10
-61 607 -03
-62 608 -08
-65 617 -13
-63 621 M
-68 630
-71 632 -06
-70 637 -09
-73 645 -03
-75 645 -04
-77 648
-50 584 -06
-51 584 -06
-59 603 -07
-58 614 +02
-59 613 -02
-58 612 -04
-58 616 +00
-60 616 +00
-56 616 +00
-56 617 +04
-56 614 -02
-58 619 +01
-60 620 +03
-65 621 +01
-59 617 +00
-63 614 -05
-64 619 -01
-67 622
-67 626 -01
-69 626 -06
-69 631 -02
-70 626 -06
-69 633 +03
-71 633 -03
-71 634 +00
-73 638 -05
-71 640 -01
-68 628 +03
-63 628 +07
-69 633 +04
-70 638 +05
-78 623
-75 639 +02
-74 642 +02
-74 641
-73 649 +05
-78 649
-58 614
-56 622 +02
-49 607
-53 602
-54 587
-53 553
-61 522
-55 545
-62 532
-62 521
-53 592
-54 587
-56 605
-56 618
-54 615
-54 613
-63 62
-62 624
10 00
12Z12
LFM..
DATA CUT OFF 01+09

B 12/12/92 12Z 100MB 2DOTFAX NH2002
CLOCK TIME 1328
GUESS USED-FINL CODE 1

V4329.. 100MB ANALYSIS HEIGHTS/ISOTACHS 12Z SAT 12 DEC 92

US DEPT OF COMMERCE
NOAA/NWS/NMC WASHINGTON

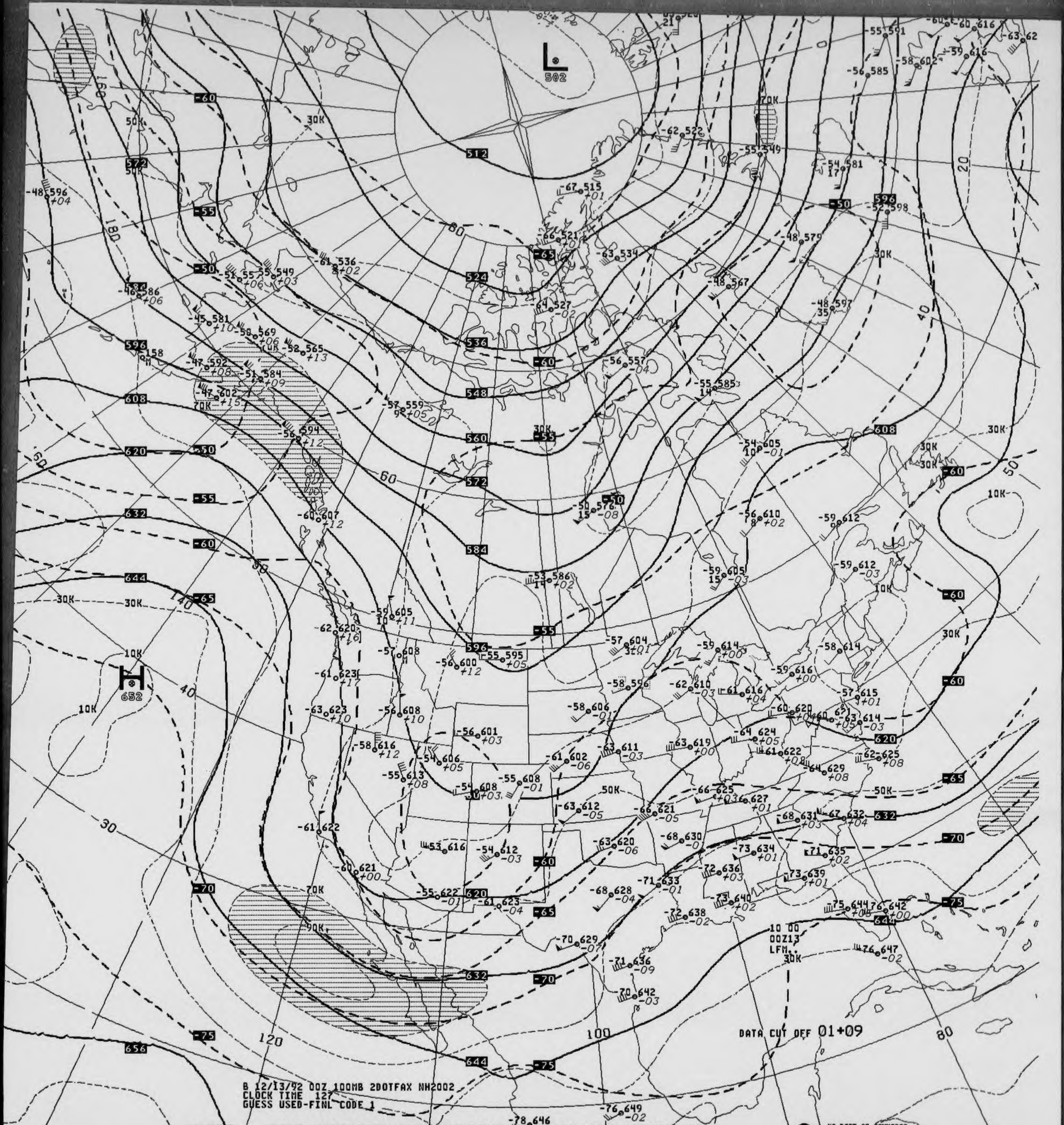

L
502
H
652
512
524
536
548
560
572
584
596
608
620
632
644
656
-50
-55
-60
-65
-70
-75
30K
50K
70K
90K
10K
DATA CUT OFF 01+09
10 00
00Z13
LFM..
30K

B 12/13/92 00Z 100MB 2DOTFAX NH2002
CLOCK TIME 127
GUESS USED-FINL CODE 1

V4328.. 100MB ANALYSIS HEIGHTS/ISOTACHS 00Z SUN 13 DEC 92

US DEPT OF COMMERCE
NOAA/NWS/NMC WASHINGTON

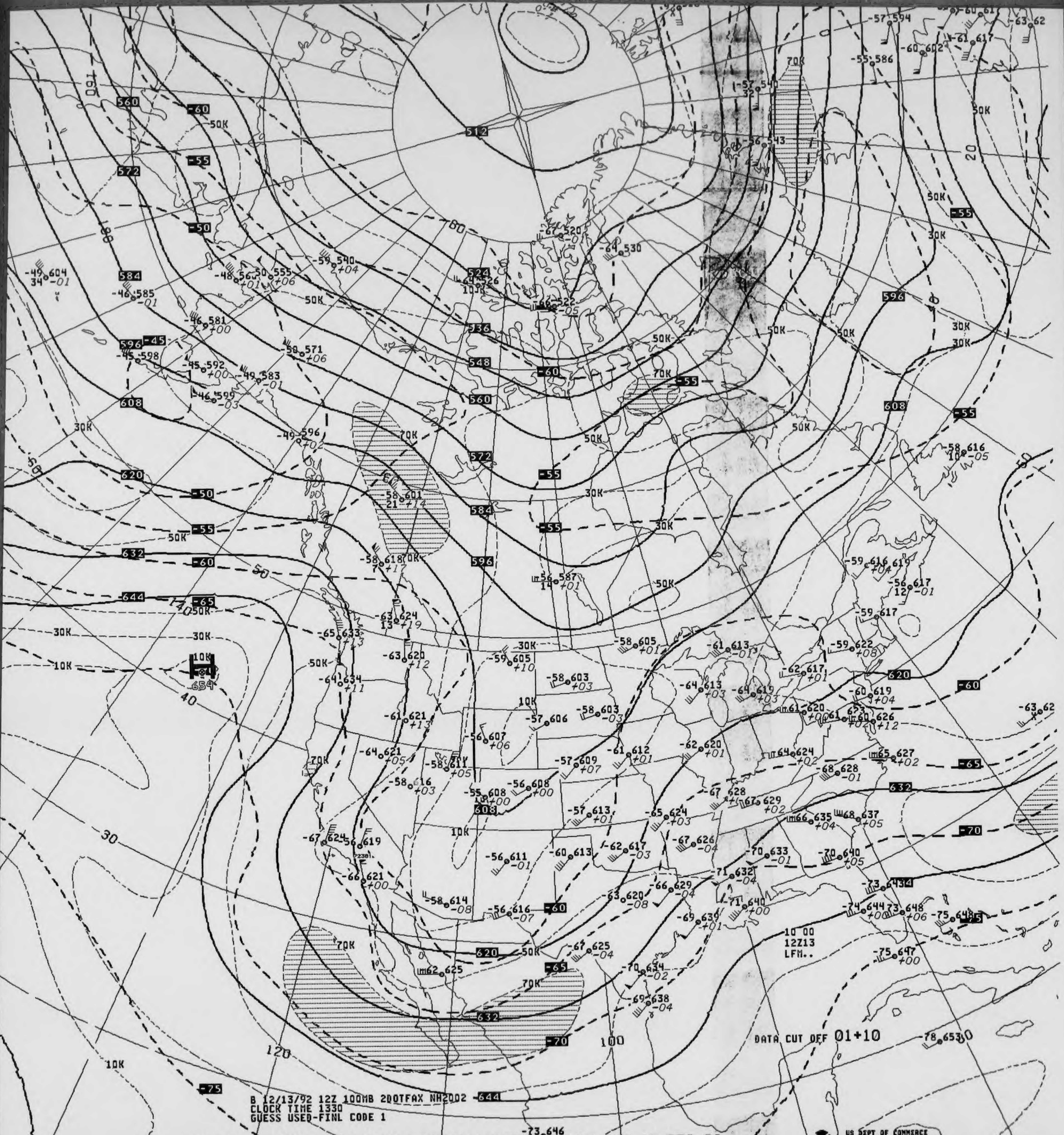

B 12/13/92 12Z 100MB 200TFAX NH2002
CLOCK TIME 1330
GUESS USED-FINL CODE 1

10 00
12Z13
LFM..

DATA CUT OFF 01+10

US DEPT OF COMMERCE
NOAA/NWS/NMC WASHINGTON

V4329.. 100MB ANALYSIS HEIGHTS/ISOTACHS 12Z SUN 13 DEC 92

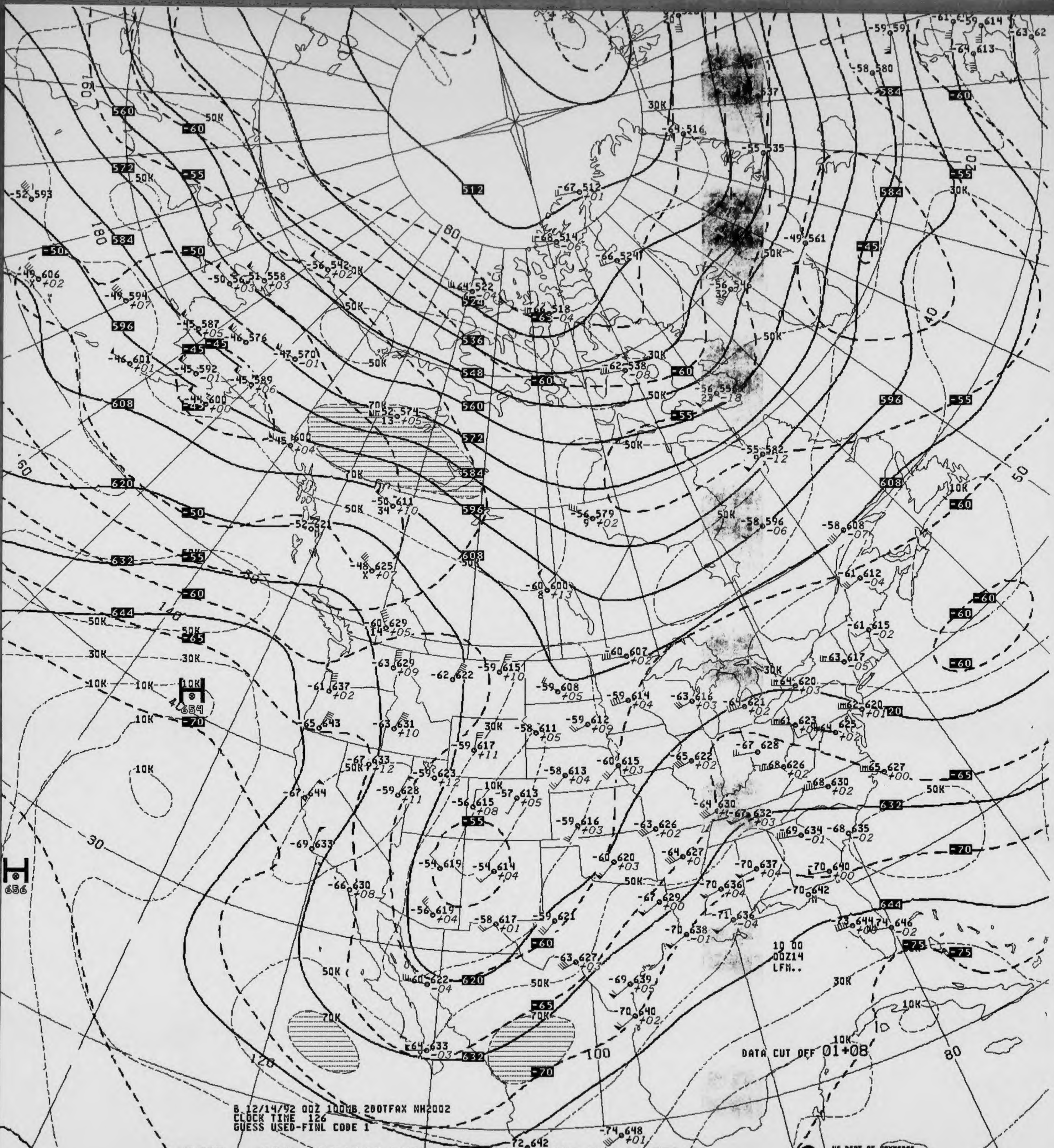

B 12/14/92 00Z 100MB 2DOTFAX NH2002
CLOCK TIME 126
GUESS USED-FINL CODE 1
DATA CUT OFF 01+08
10 00
00Z14
LFM..
512
524
536
548
560
572
584
596
608
620
632
644
H
654
H
656
US DEPT OF COMMERCE
NOAA/NWS/NMC WASHINGTON

V4328.. 100MB ANALYSIS HEIGHTS/ISOTACHS 00Z MON 14 DEC 92



560
572
584
596
608
620
632
644
512
524
536
548
501
611
616
655
L
H
50K
30K
10K
70K
-50
-55
-60
-65
-70
DATA CUT OFF 01+13
10.00
12214
LFM..
US DEPT OF COMMERCE
NOAA/NWS/NMC WASHINGTON

B 12/14/92 12Z 100MB 2DOTFAX NH2002
CLOCK TIME 1331
GUESS USED-FINL CODE 1

V4329.. 100MB ANALYSIS HEIGHTS/ISOTACHS 12Z MON 14 DEC 92

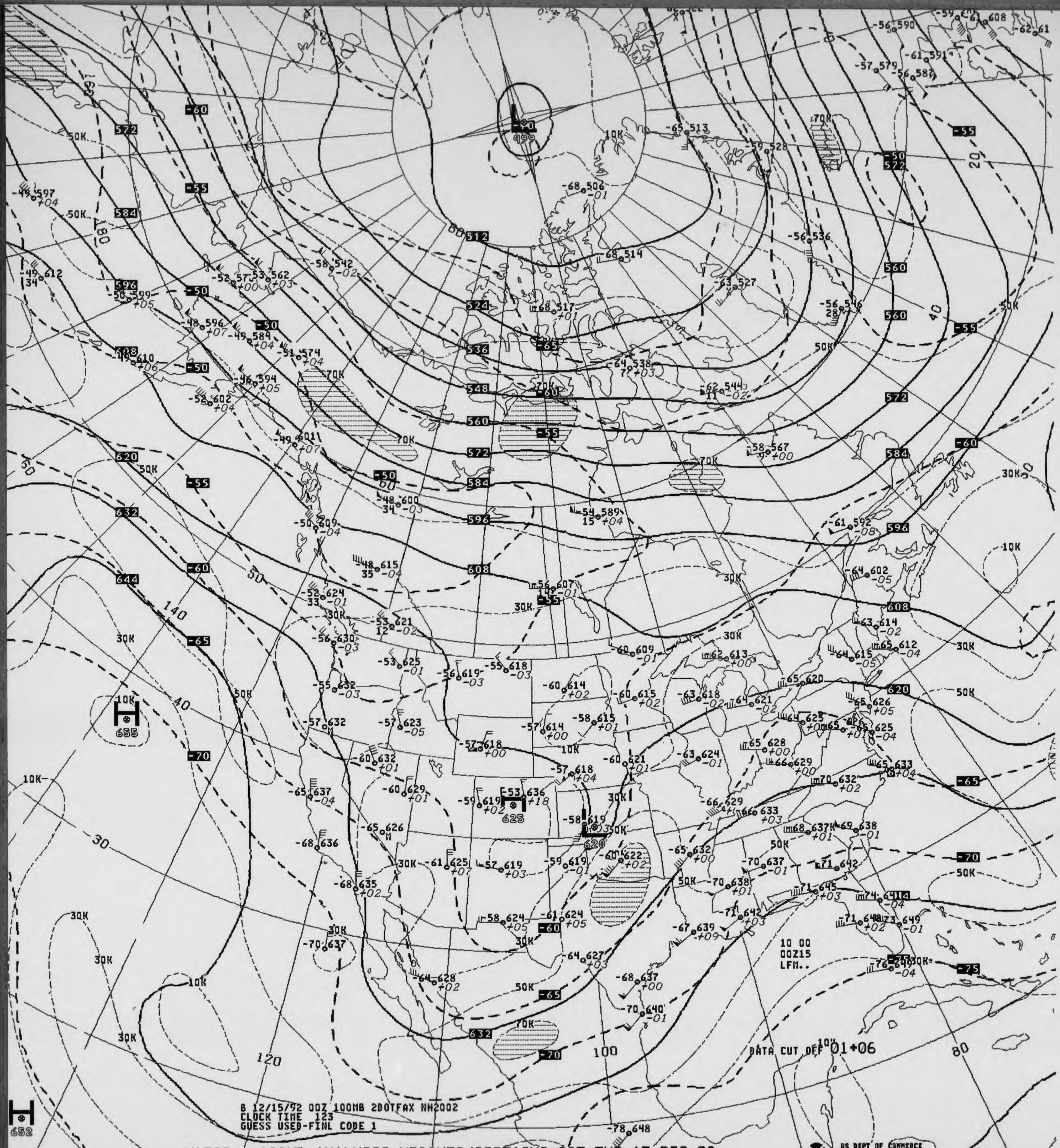
B 12/15/92 00Z 100MB 2DOTFAX NH2002
CLOCK TIME 123
GUESS USED-FINL CODE 1
DATA CUT OFF 01+06
10 00
00Z15
LFM..
US DEPT OF COMMERCE
NOAA/NWS/NMC WASHINGTON

V4328.. 100MB ANALYSIS HEIGHTS/ISOTACHS 00Z TUE 15 DEC 92

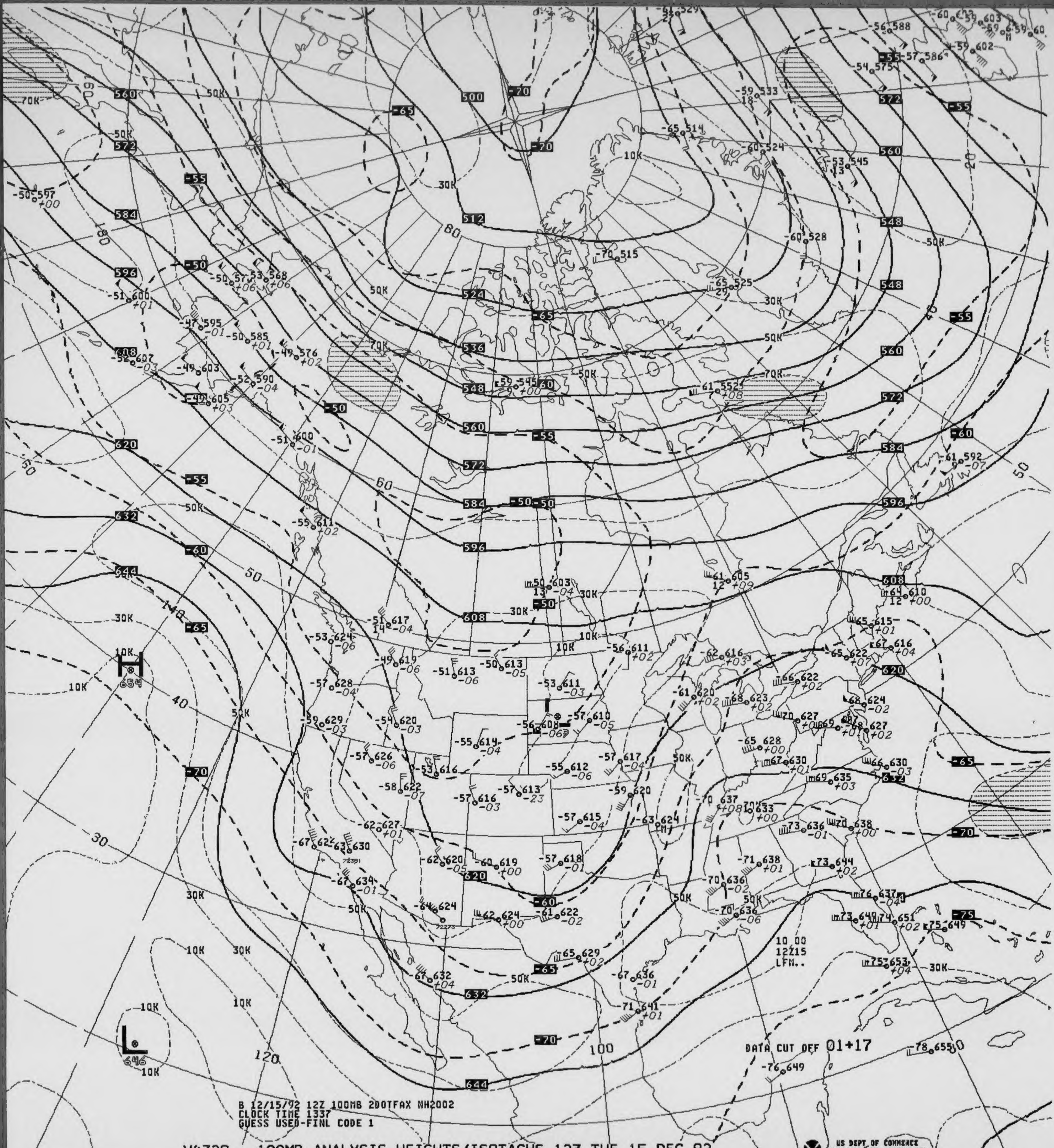
DATA CUT OFF 01+17
10 00
12Z15
LFM..
US DEPT OF COMMERCE
NOAA/NWS/NMC WASHINGTON
500
512
524
536
548
560
572
584
596
608
620
632
644
-50
-55
-60
-65
-70
-75
10K
30K
50K
70K
H
654
L
646
30
40
50
60
80
100
120
140
180

B 12/15/92 12Z 100MB 200TFAX NH2002
CLOCK TIME 1337
GUESS USED-FINL CODE 1

V4329.. 100MB ANALYSIS HEIGHTS/ISOTACHS 12Z TUE 15 DEC 92

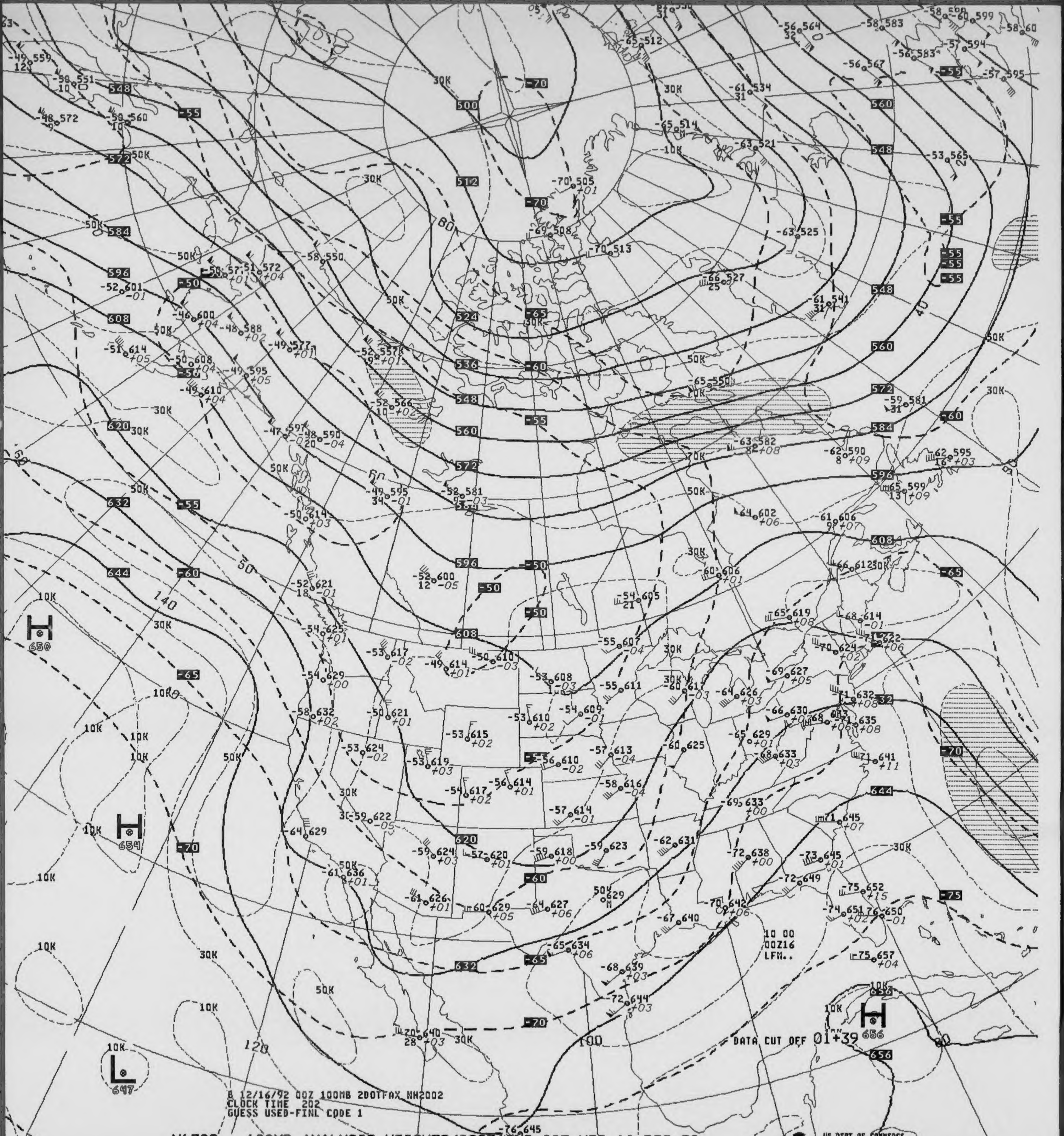
8 12/16/92 00Z 100MB 2DOTFAX NH2002
CLOCK TIME 202
GUESS USED-FINL CODE 1
DATA CUT OFF 01+39
10 00
00Z16
LFM..
500
512
524
536
548
560
572
584
596
608
620
632
644
656
H
650
H
654
H
656
L
647
30K
50K
10K
US DEPT OF COMMERCE
NOAA/NWS/NMC WASHINGTON

V4328.. 100MB ANALYSIS HEIGHTS/ISOTACHS 00Z WED 16 DEC 92

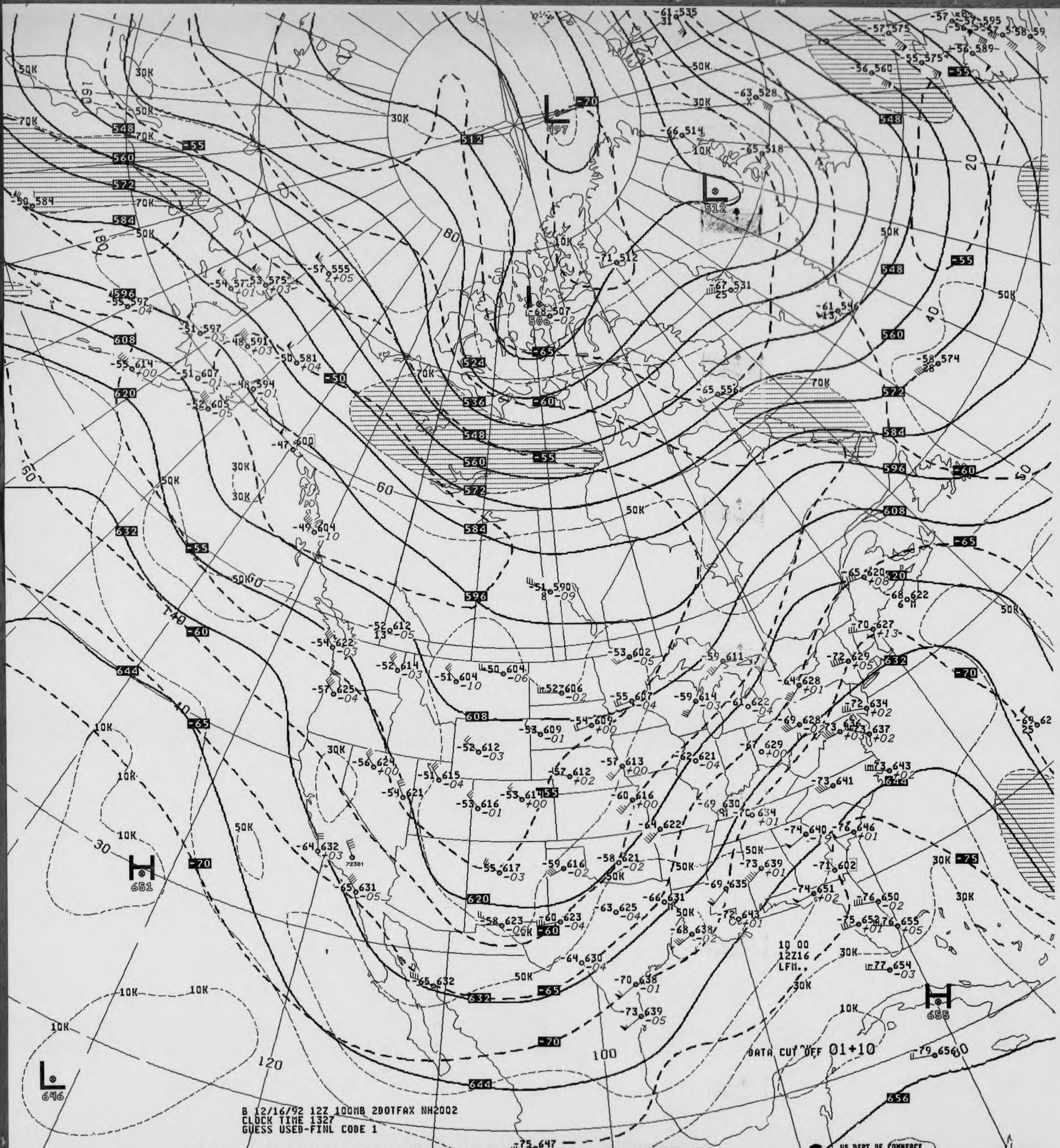
DATA CUT OFF 01+10
10 00
12Z16
LFM..
H 651
H 655
L 497
L 512
L 506
L 646
512
524
536
548
560
572
584
596
608
620
632
644
656
-50
-55
-60
-65
-70
-75
10K
30K
50K
70K
20
30
40
60
80
100
120
140
160
180

B 12/16/92 12Z 100MB 2DOTFAX NH2002
CLOCK TIME 1327
GUESS USED-FINL CODE 1

V4329.. 100MB ANALYSIS HEIGHTS/ISOTACHS 12Z WED 16 DEC 92

US DEPT OF COMMERCE
NOAA/NWS/NMC WASHINGTON

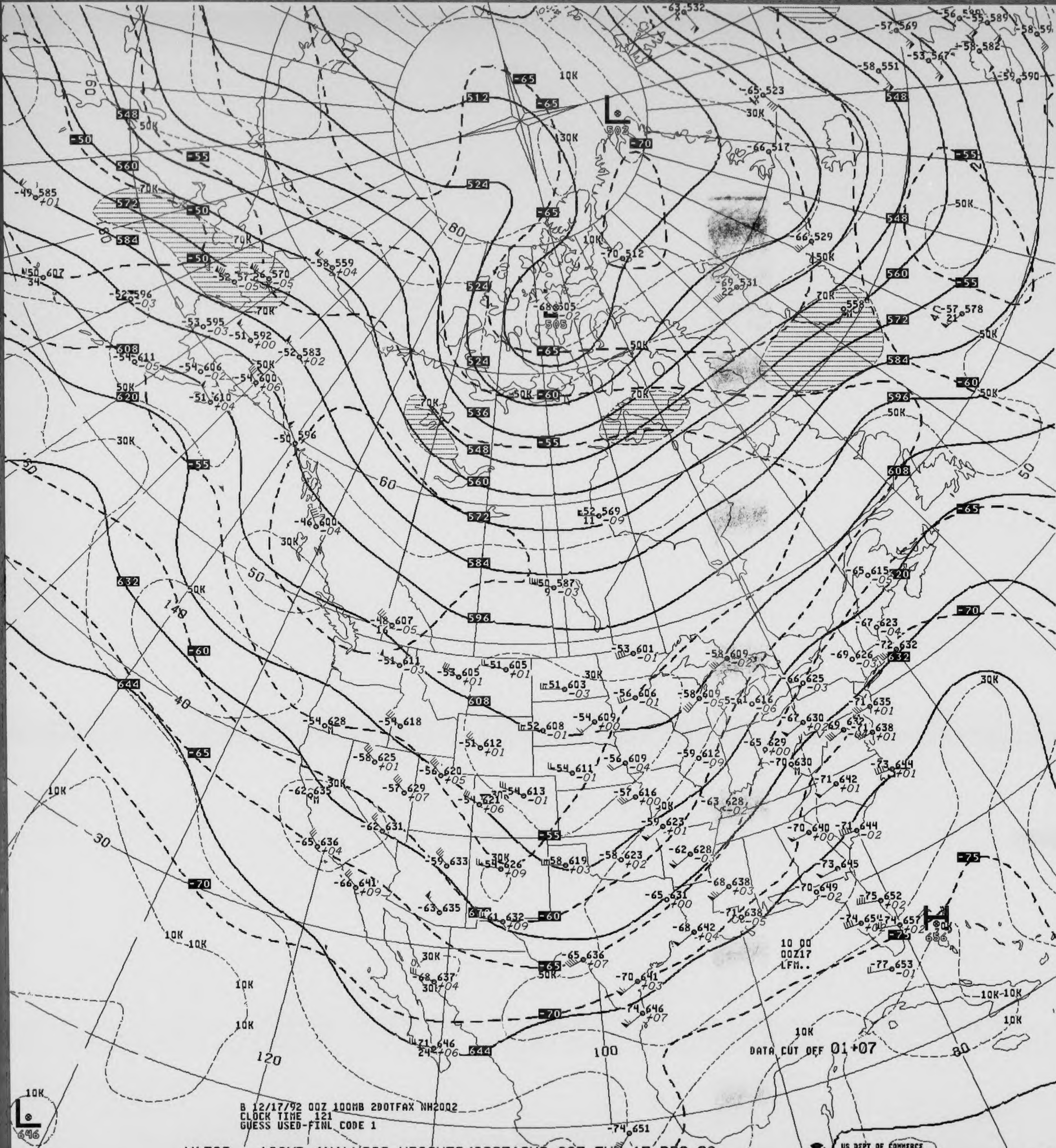
512
524
536
548
560
572
584
596
608
620
632
644
-50
-55
-60
-65
-70
-75
L 502
L 505
L 646
H 656
10K
30K
50K
70K
DATA CUT OFF 01+07
10 00
00Z17
LFM..

B 12/17/92 00Z 100MB 2DOTFAX NH2002
CLOCK TIME 121
GUESS USED-FINL CODE 1

V4328.. 100MB ANALYSIS HEIGHTS/ISOTACHS 00Z THU 17 DEC 92

US DEPT OF COMMERCE
NOAA/NWS/NMC WASHINGTON

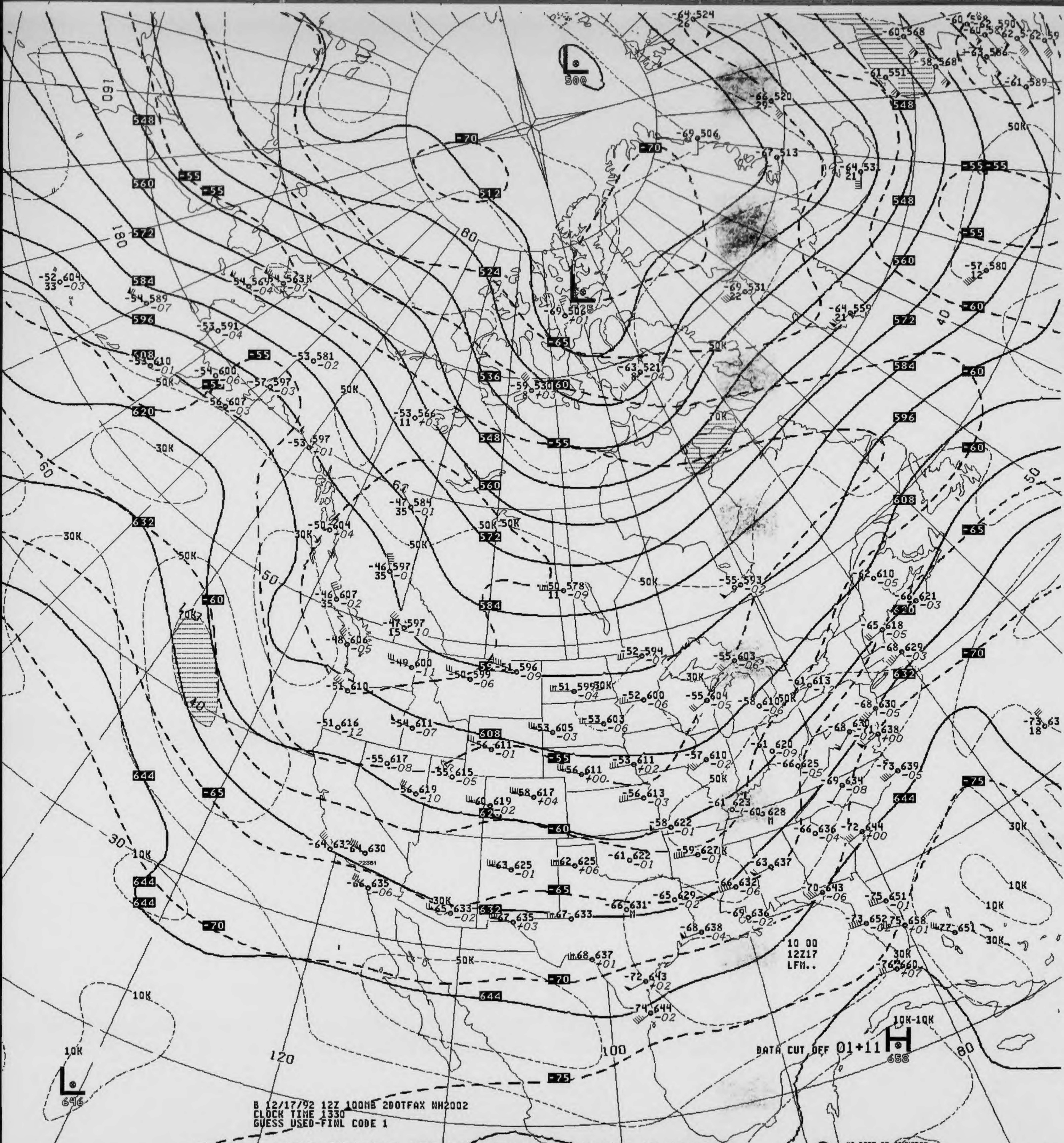
L
500
L
525
L
646
H
658
160
180
80
120
100
80
50
60
40
30
548
560
572
584
596
608
620
632
644
512
524
536
-70
-55
-60
-65
-75
50K
30K
70K
10K
DATA CUT OFF 01+11
10 00
12Z17
LFM..

B 12/17/92 12Z 100MB 200TFAX NH2002
CLOCK TIME 1330
GUESS USED-FINL CODE 1

V4329.. 100MB ANALYSIS HEIGHTS/ISOTACHS 12Z THU 17 DEC 92

US DEPT OF COMMERCE
NOAA/NWS/NMC WASHINGTON

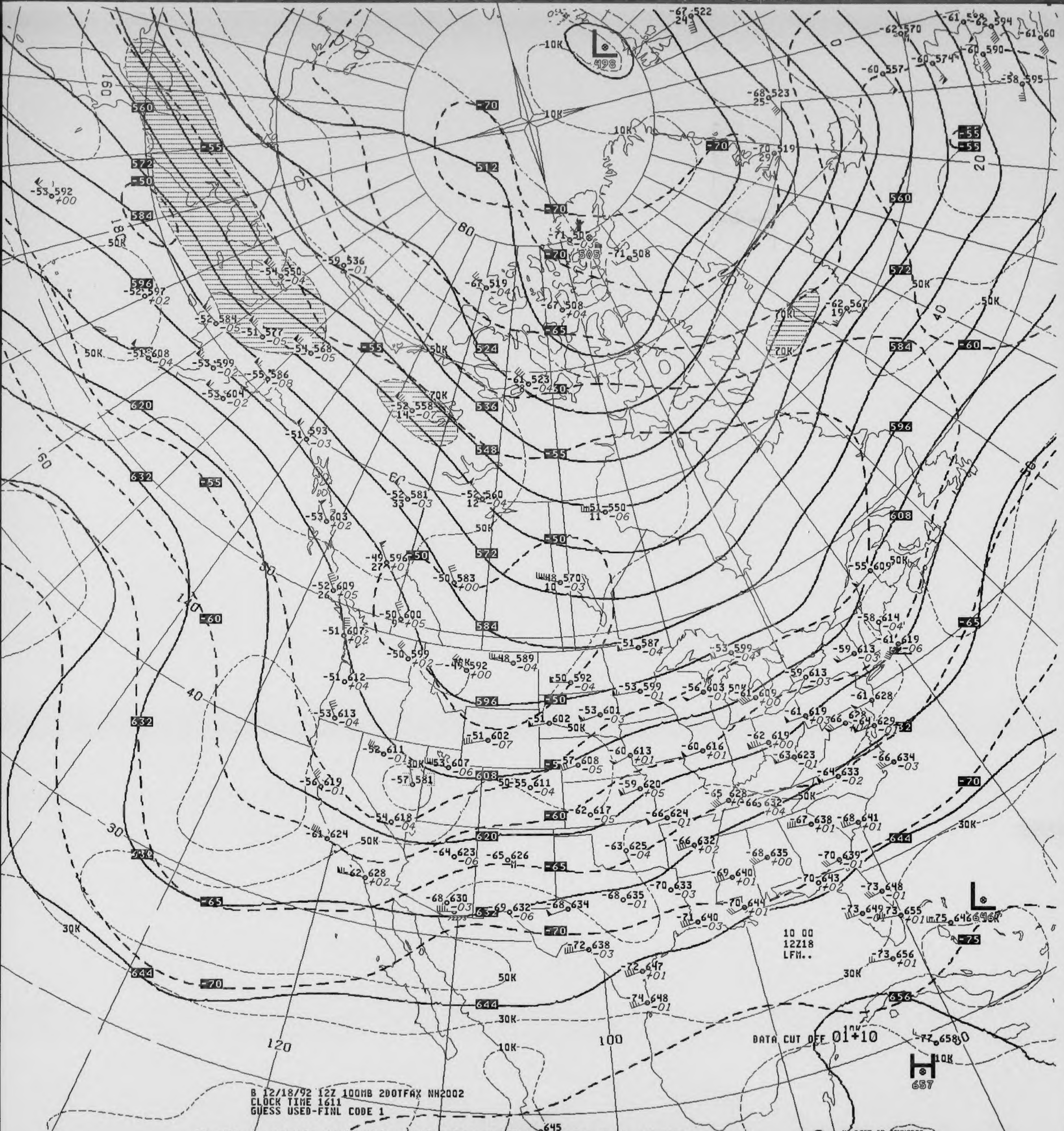
B 12/18/92 12Z 100MB 20OTFAX NH2002
CLOCK TIME 1611
GUESS USED-FINL CODE 1
DATA CUT OFF 01+10
10 00
12Z18
LFM..
L
498
H
657
US DEPT OF COMMERCE
NOAA/NWS/NMC WASHINGTON

V4329.. 100MB ANALYSIS HEIGHTS/ISOTACHS 12Z FRI 18 DEC 92

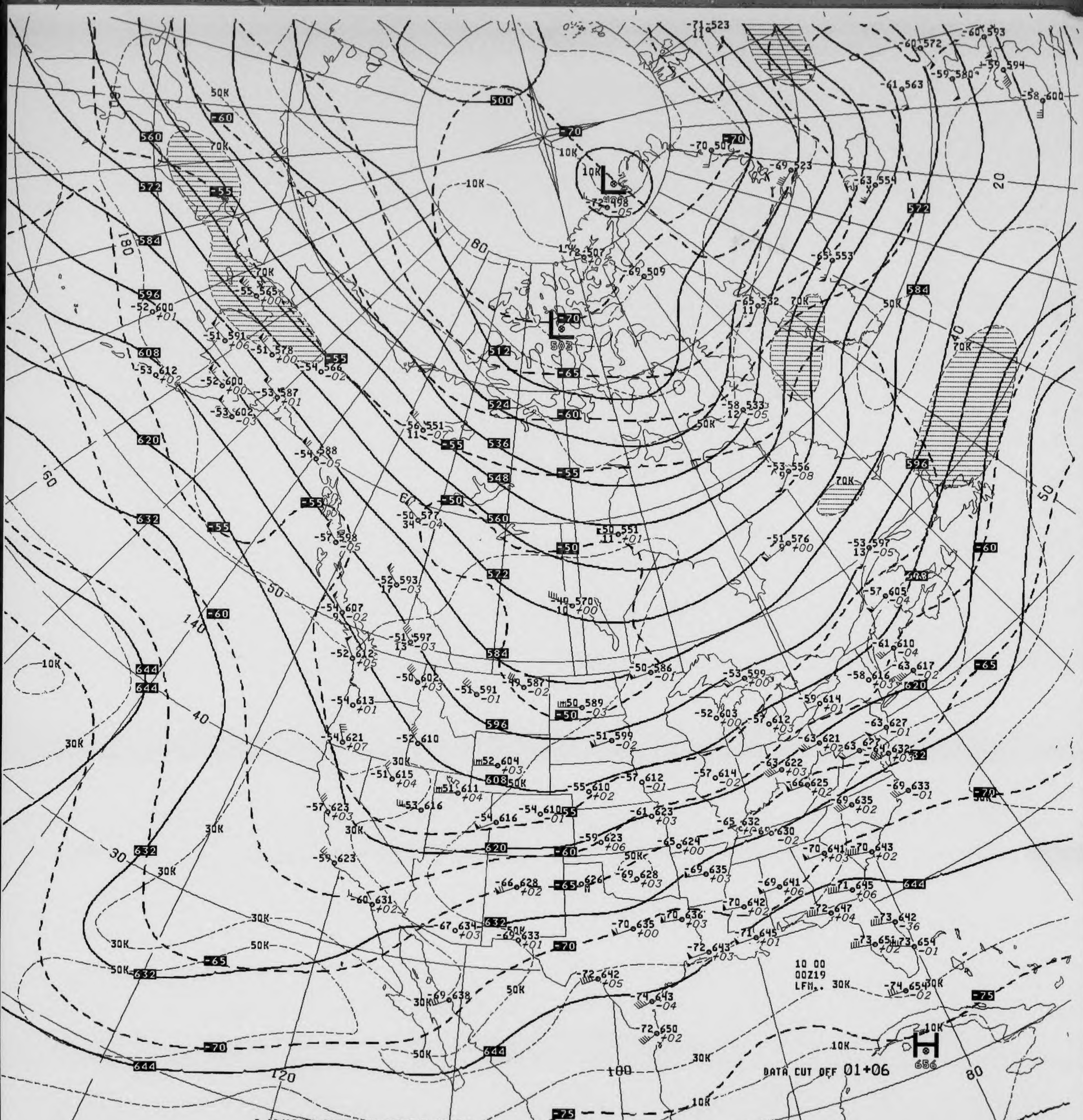
500
512
524
536
548
560
572
584
596
608
620
632
644
-50
-55
-60
-65
-70
-75
L
503
L
498
H
656
10K
30K
50K
70K
10 00
00Z19
LFM..
DATA CUT OFF 01+06
180
140
120
100
80
60
50
40
30
20

B 12/19/92 00Z 100MB 2D0IFAX NH2002
CLOCK TIME 119
GUESS USED-FINL CODE 1

V4328.. 100MB ANALYSIS HEIGHTS/ISOTACHS 00Z SAT 19 DEC 92

US DEPT OF COMMERCE
NOAA/NWS/NMC WASHINGTON

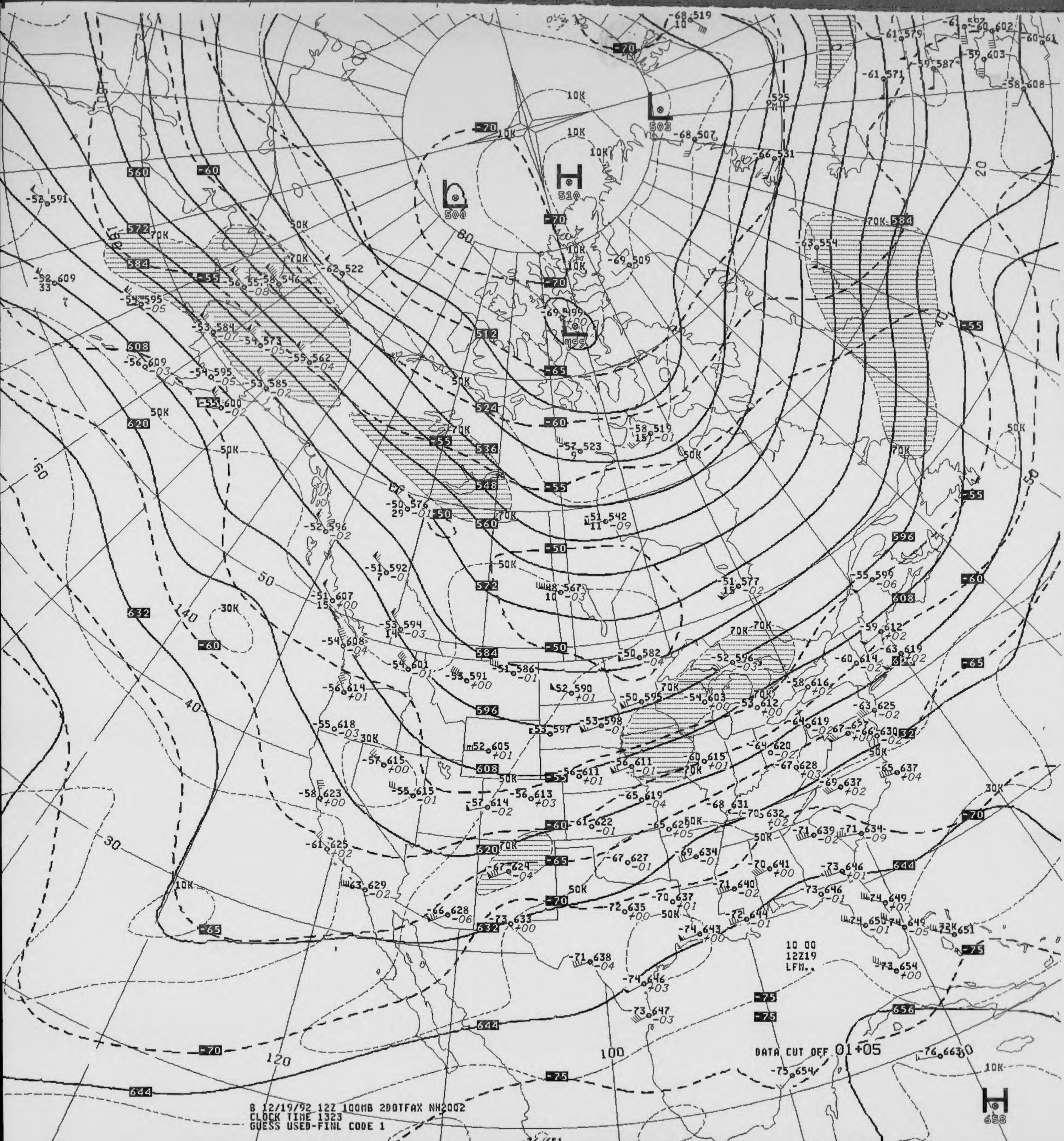
DATA CUT OFF 01+05
10 00
12Z19
LFM..

B 12/19/92 12Z 100MB 2DOTFAX NH2002
CLOCK TIME 1323
GUESS USED-FINL CODE 1

V4329.. 100MB ANALYSIS HEIGHTS/ISOTACHS 12Z SAT 19 DEC 92

US DEPT OF COMMERCE
NOAA/NWS/NMC WASHINGTON

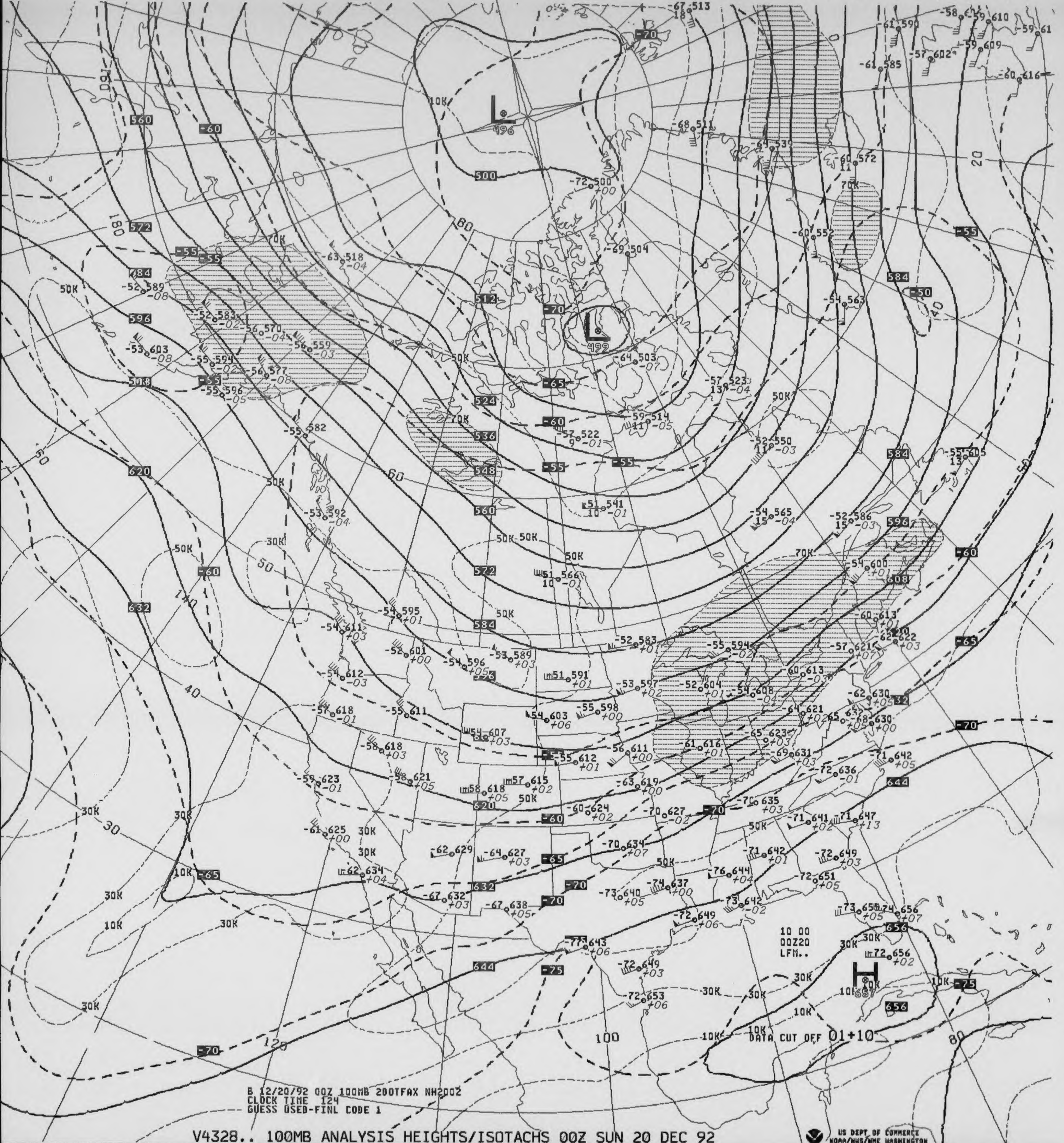

L
496
L
499
H
657
500
512
524
536
548
560
572
584
596
608
620
632
644
656
-50
-55
-60
-65
-70
-75
10K
30K
50K
70K
20
40
50
60
80
100
120
140
160
180
10 00
00Z20
LFM..
DATA CUT OFF 01+10

B 12/20/92 00Z 100MB 200TFAX NH2002
CLOCK TIME 124
GUESS USED-FINL CODE 1

V4328.. 100MB ANALYSIS HEIGHTS/ISOTACHS 00Z SUN 20 DEC 92

US DEPT OF COMMERCE
NOAA/NWS/NMC WASHINGTON

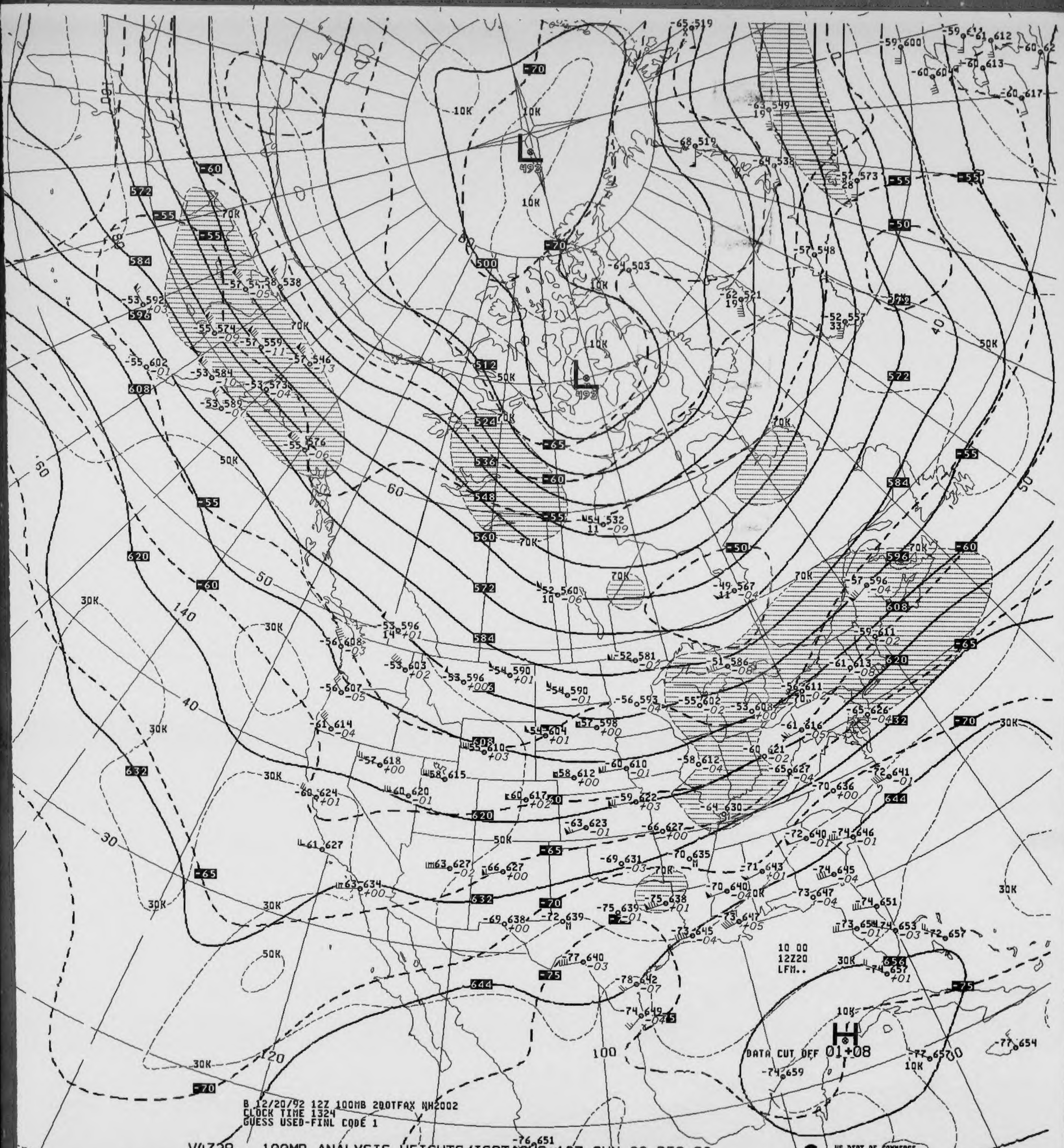
L
493
L
493
H
01+08
500
512
524
536
548
560
572
584
596
608
620
632
644
656
-50
-55
-60
-65
-70
-75
10K
30K
50K
70K
40
50
60
100
120
140
DATA CUT OFF
10 00
12Z20
LFM..

B 12/20/92 12Z 100MB 20OTFAX NH2002
CLOCK TIME 1324
GUESS USED-FINL CODE 1

V4329.. 100MB ANALYSIS HEIGHTS/ISOTACHS 12Z SUN 20 DEC 92

US DEPT OF COMMERCE
NOAA/NWS/NMC WASHINGTON

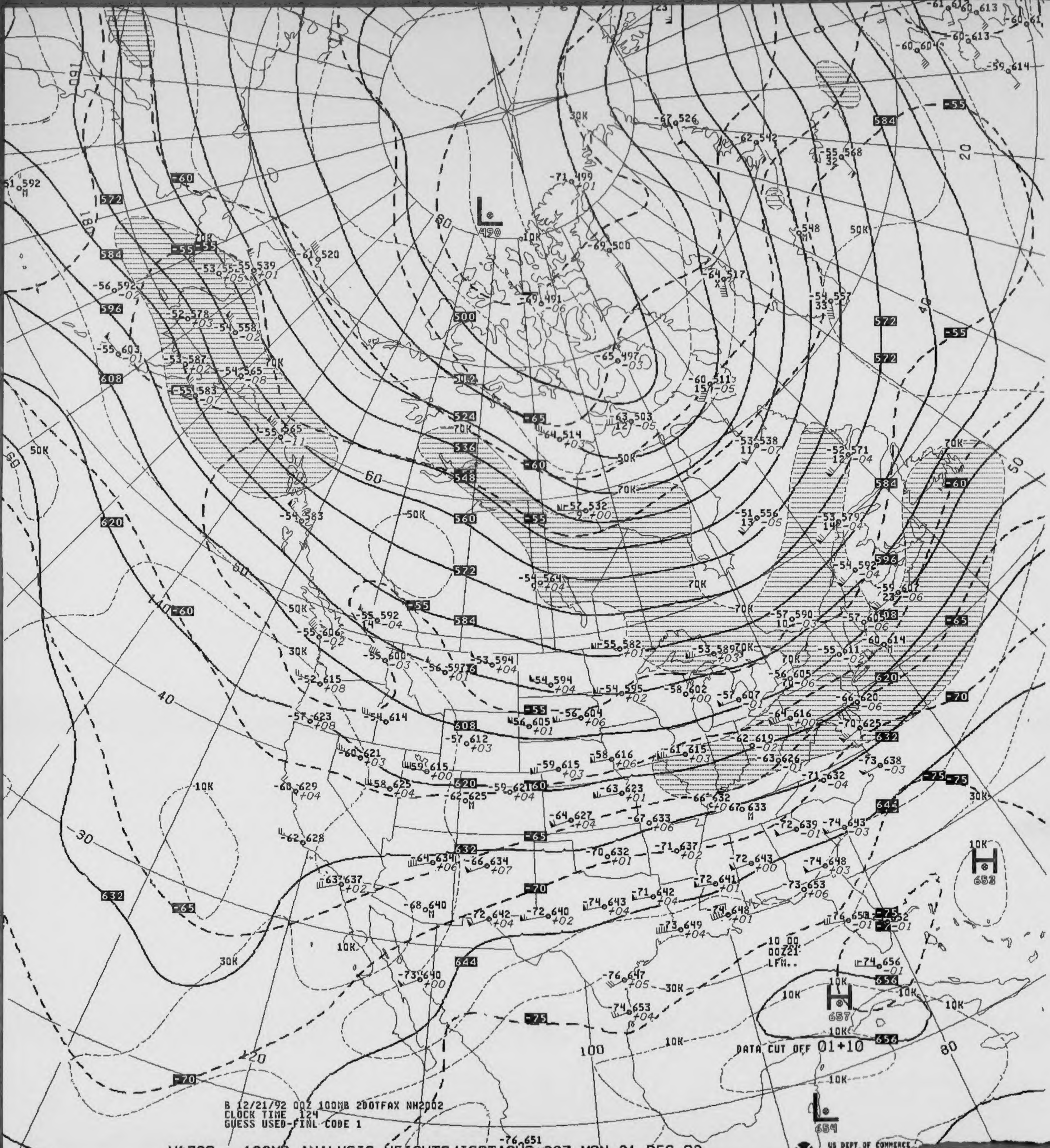
L 490
H 657
H 653
L 654
500
512
524
536
548
560
572
584
596
608
620
632
644
656
-55
-60
-65
-70
-75
10K
30K
50K
70K
DATA CUT OFF 01+10
10 00
00Z21
LFM..
B 12/21/92 00Z 100MB 2DOTFAX NH2002
CLOCK TIME 124
GUESS USED-FINL CODE 1
US DEPT OF COMMERCE
NOAA/NWS/NMC WASHIN

V4328.. 100MB ANALYSIS HEIGHTS/ISOTACHS 00Z MON 21 DEC 92

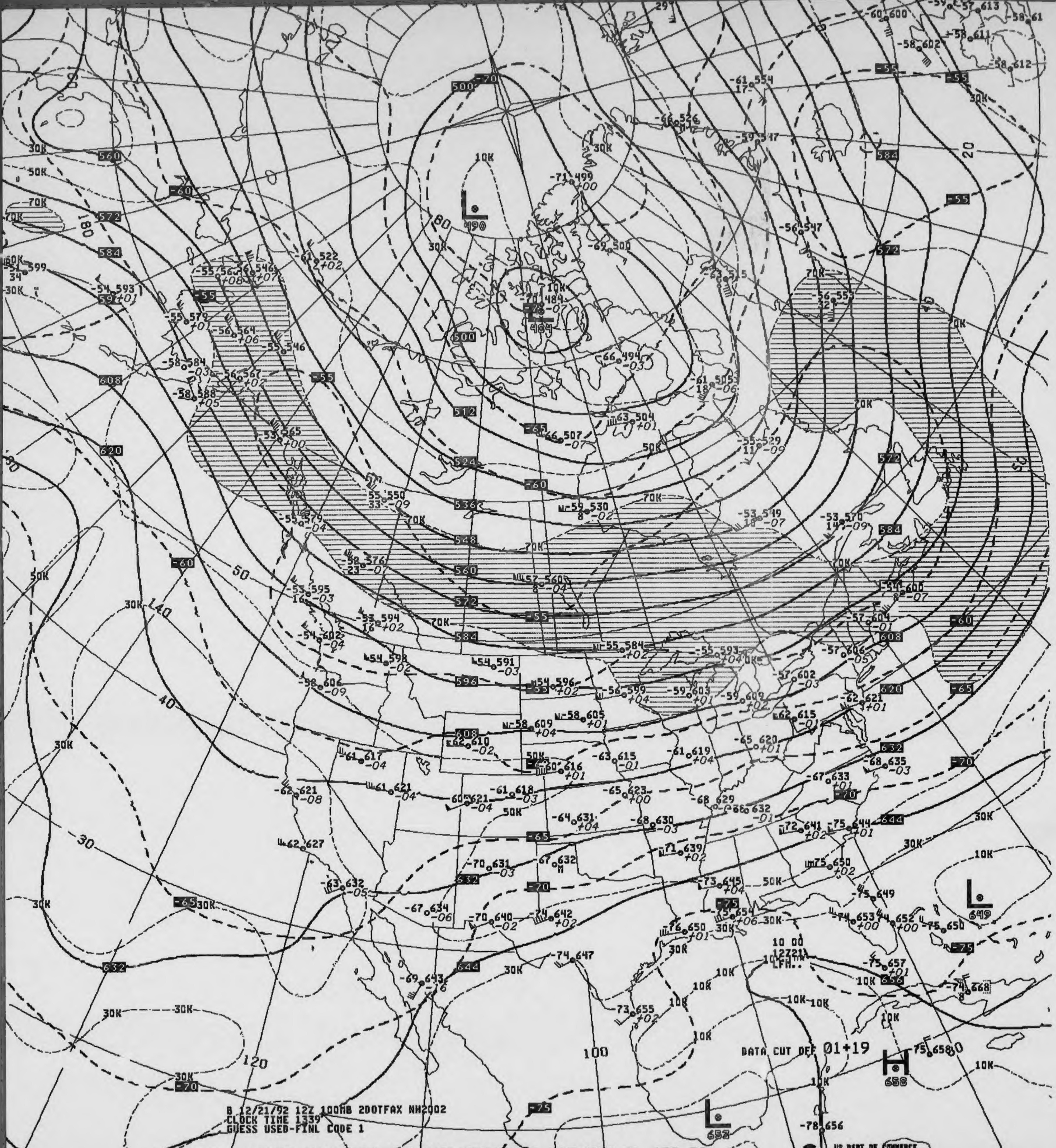
B 12/21/92 12Z 100MB 2DOTFAX NH2002
CLOCK TIME 1339
GUESS USED-FINL CODE 1
DATA CUT OFF 01+19
US DEPT OF COMMERCE
NOAA/NWS/NMC WASHINGTON

V4329.. 100MB ANALYSIS HEIGHTS/ISOTACHS 12Z MON 21 DEC 92

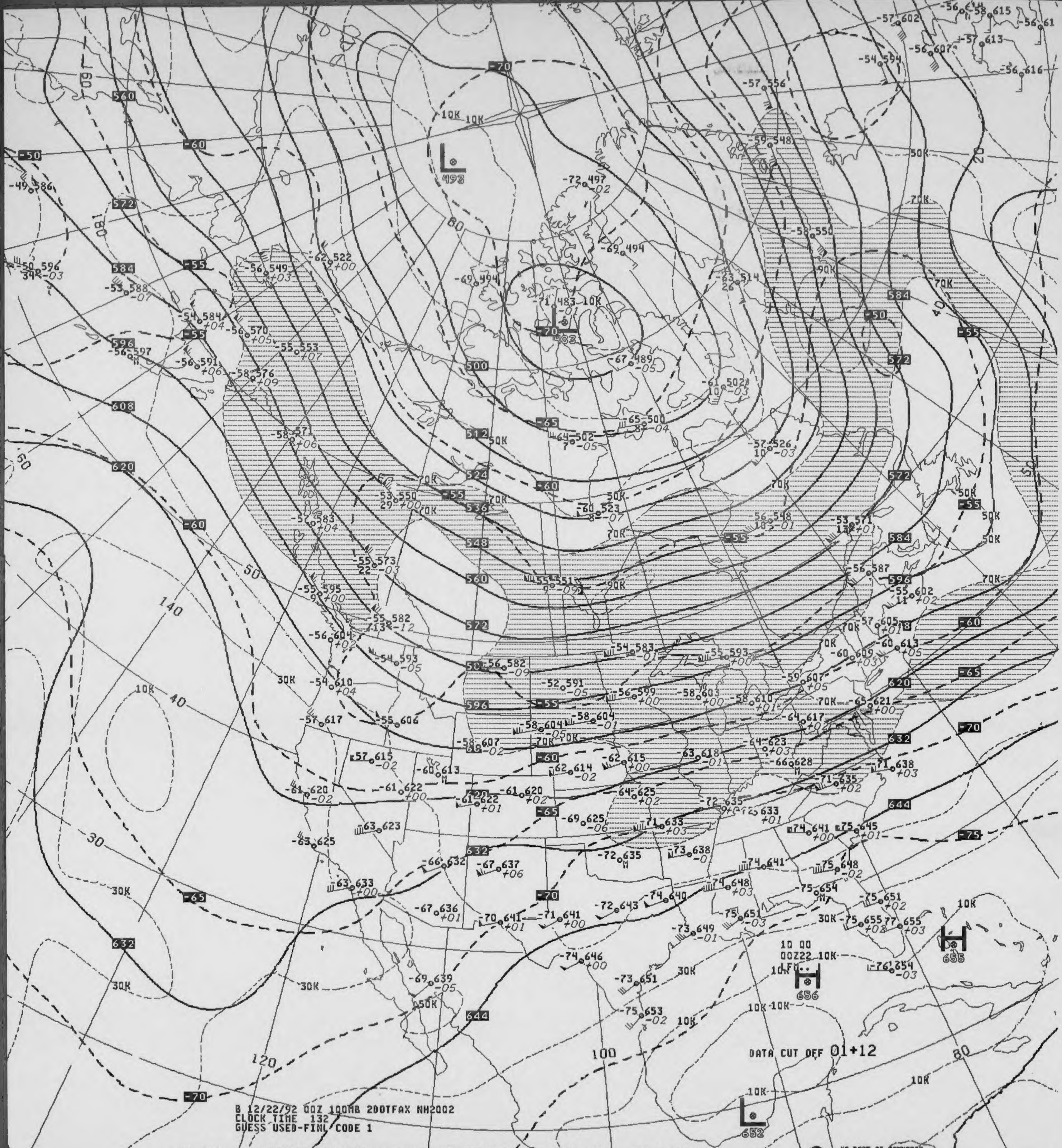
L 493
L 483
-70
-65
-60
-55
-50
500
512
524
536
548
560
572
584
596
608
620
632
644
-75
10K
30K
50K
70K
90K
H 656
H 655
L 652
10 00
00Z22 10K
FM
140
120
100
80
60
50
40
30
20

DATA CUT OFF 01+12

B 12/22/92 00Z 100MB 200TFAX NH2002
CLOCK TIME 132
GUESS USED-FINL CODE 1

V4328.. 100MB ANALYSIS HEIGHTS/ISOTACHS 00Z TUE 22 DEC 92

US DEPT OF COMMERCE
NOAA/NWS/NMC WASHINGTON

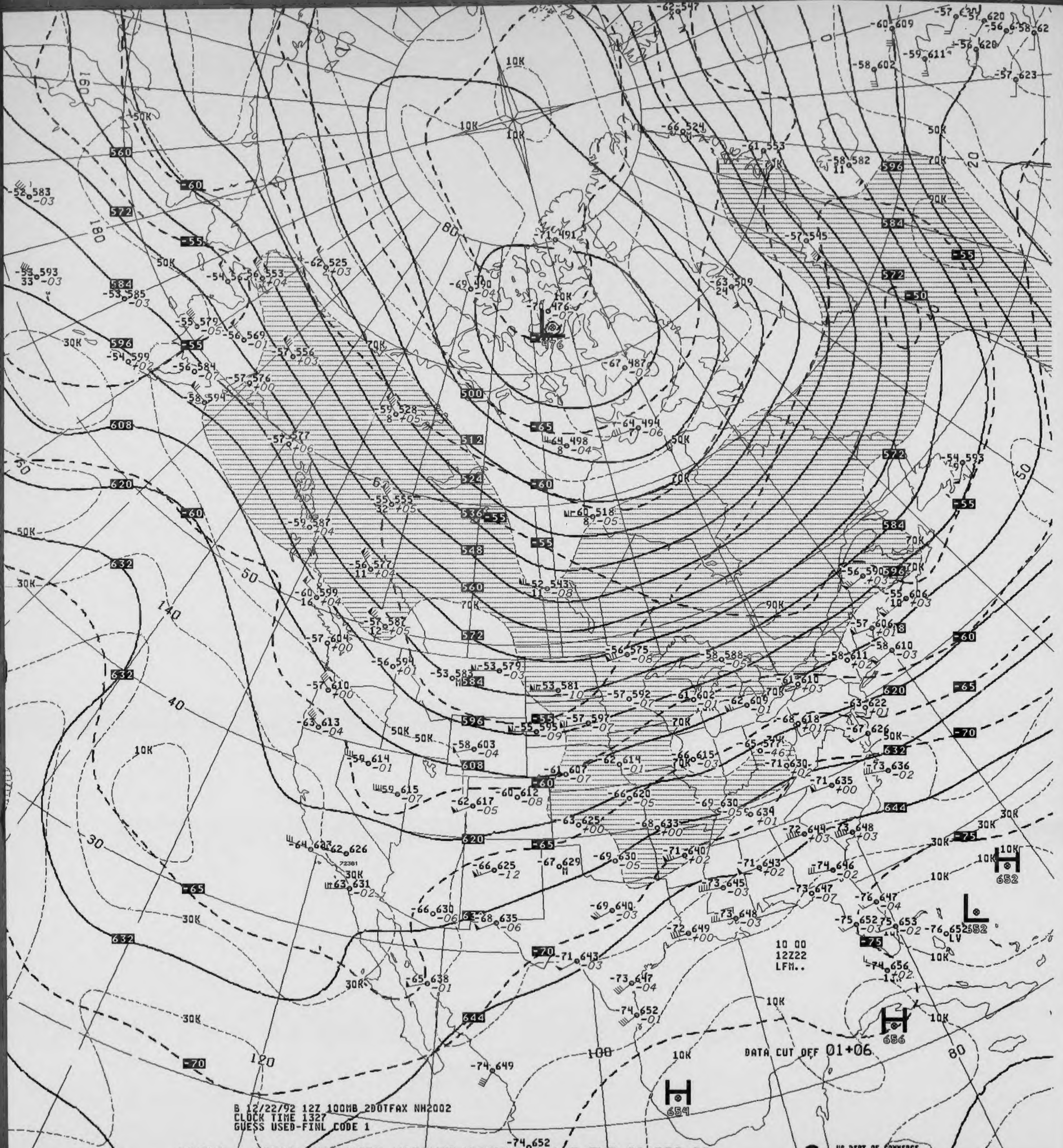
B 12/22/92 12Z 100MB 2DOTFAX NH2002
CLOCK TIME 1327
GUESS USED-FINL CODE 1
DATA CUT OFF 01+06
10 00
12Z22
LFM..
US DEPT OF COMMERCE
NOAA/NWS/NMC WASHINGTON
H
654
H
656
H
652
L
652
L
476

V4329.. 100MB ANALYSIS HEIGHTS/ISOTACHS 12Z TUE 22 DEC 92

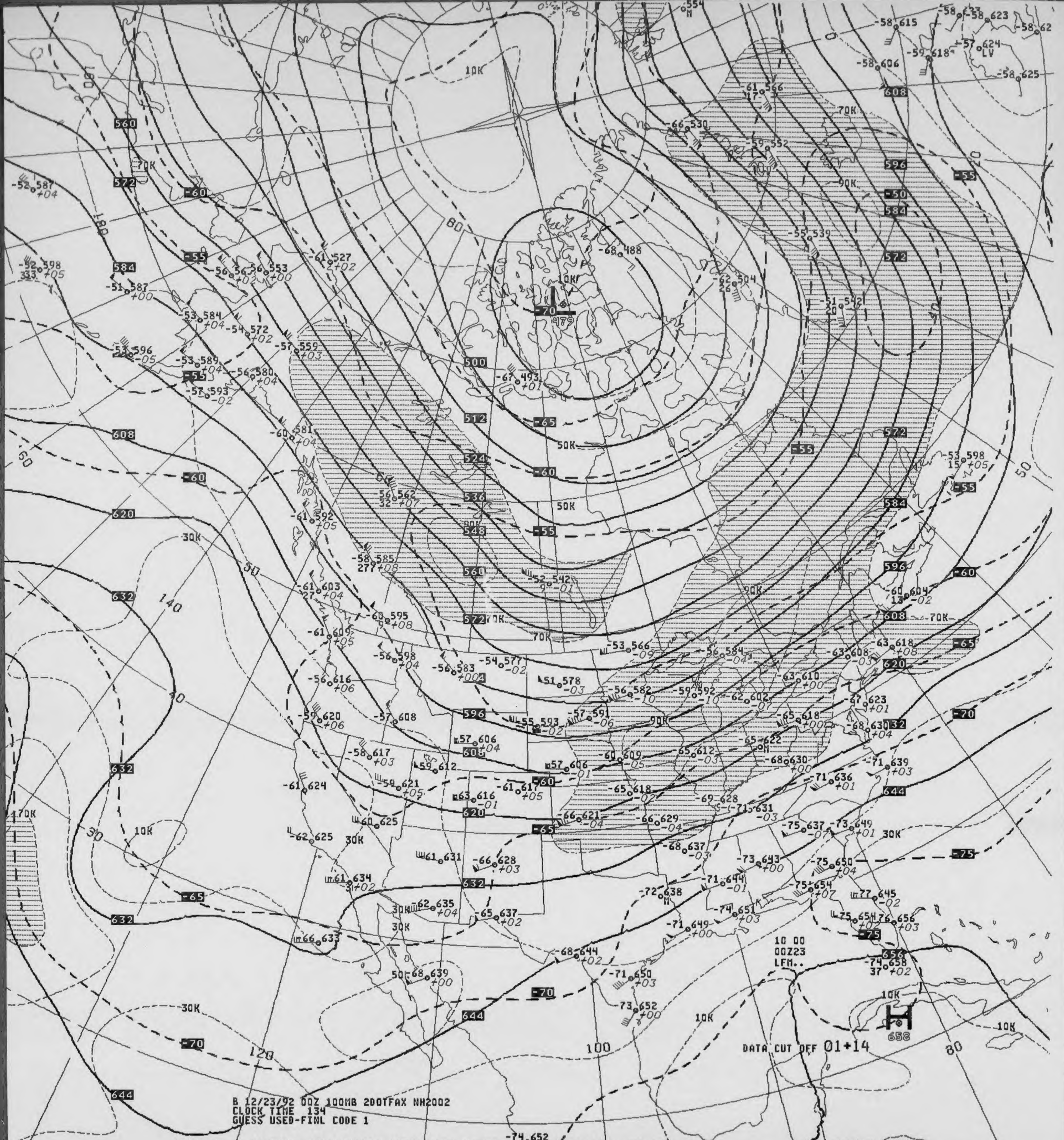
B 12/23/92 00Z 100MB 2DOTFAX NH2002
CLOCK TIME 134
GUESS USED-FINL CODE 1
DATA CUT OFF 01+14
10 00
00Z23
LFM..
H
658
500
512
524
536
548
560
572
584
596
608
620
632
644
656
-50
-55
-60
-65
-70
-75
10K
30K
50K
70K
90K
140
120
100
80
60
50
40
30
-70
479
-68 488

V4328.. 100MB ANALYSIS HEIGHTS/ISOTACHS 00Z WED 23 DEC 92

US DEPT OF COMMERCE
NOAA/NWS/NMC WASHINGTON

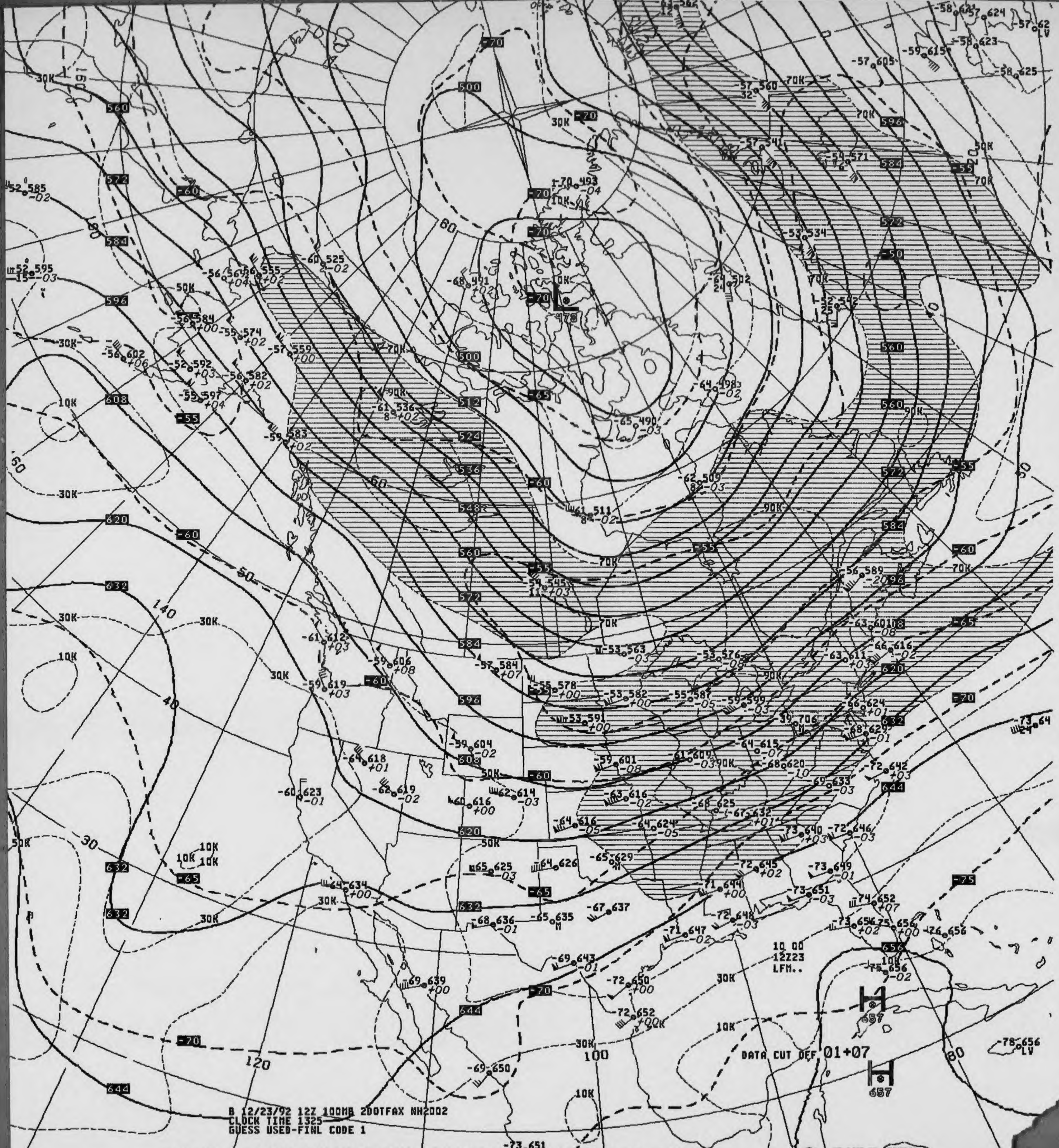
B 12/23/92 12Z 100MB 2DOTFAX NH2002
CLOCK TIME 1325
GUESS USED-FINL CODE 1
10 00
12Z23
LFM..
DATA CUT OFF 01+07
L
478
H
657
H
657
US DEPT OF COMMERCE
NOAA/NWS/NMC WASHINGTON

V4329.. 100MB ANALYSIS HEIGHTS/ISOTACHS 12Z WED 23 DEC 92

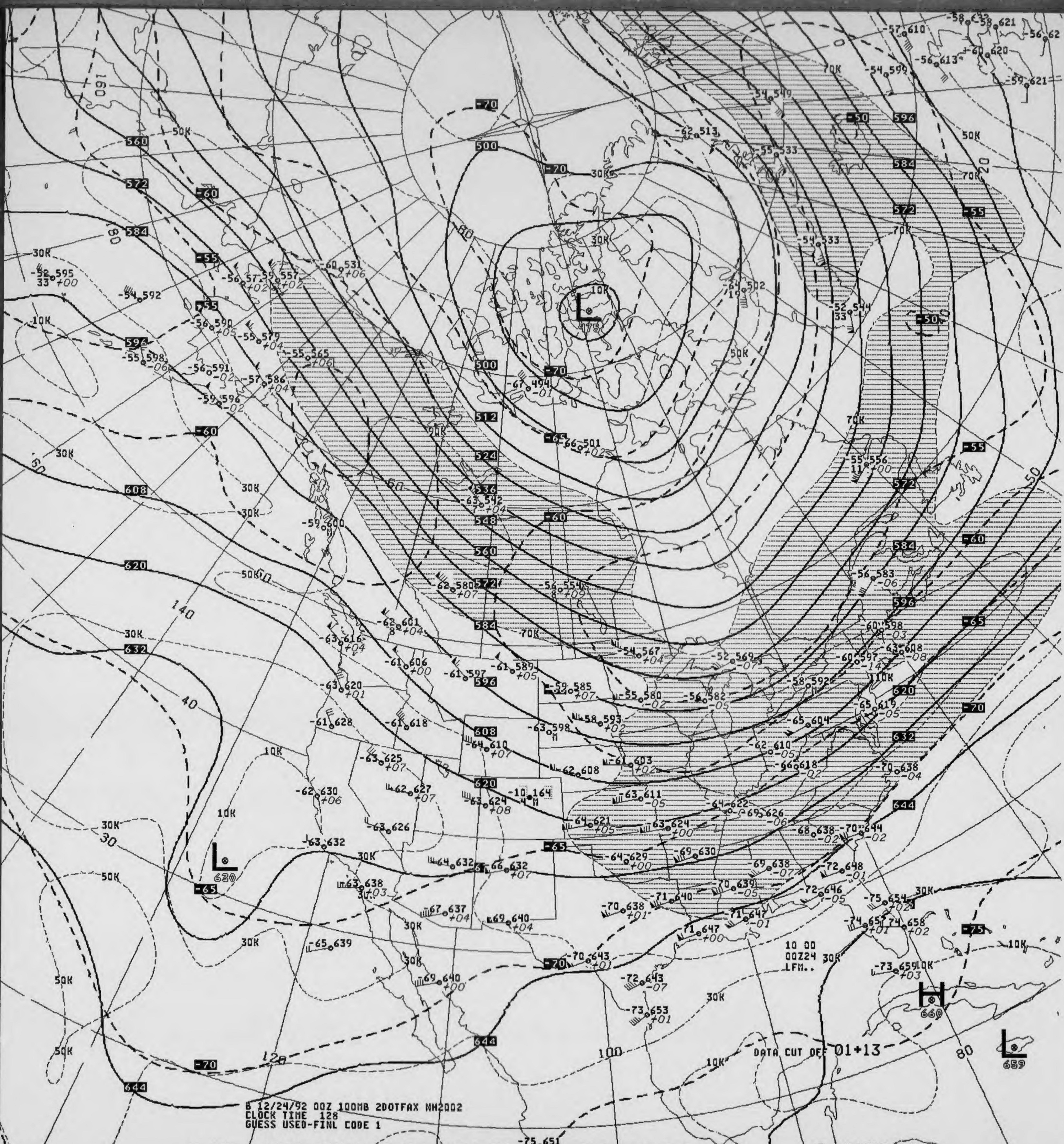
B 12/24/92 00Z 100MB 2DOTFAX NH2002
CLOCK TIME 128
GUESS USED-FINL CODE 1
DATA CUT OFF 01+13
10 00
00Z24
LFM..
L
475
L
630
H
660
L
659
500
512
524
536
548
560
572
584
596
608
620
632
644
-50
-55
-60
-65
-70
-75
10K
30K
50K
70K

V4328.. 100MB ANALYSIS HEIGHTS/ISOTACHS 00Z THU 24 DEC 92

US DEPT OF COMMERCE
NOAA/NWS/NMC WASHINGTON

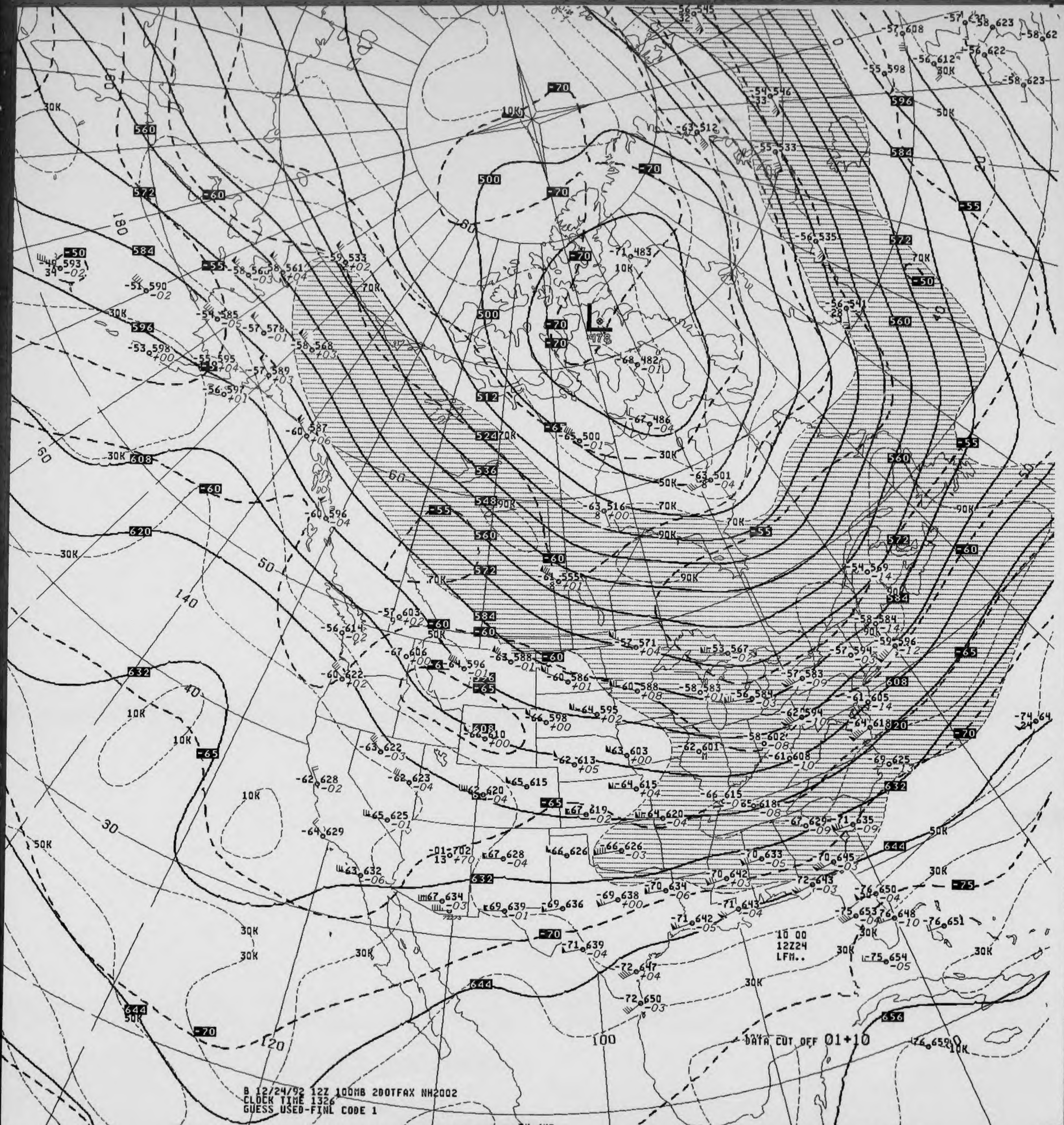
B 12/24/92 12Z 100MB 2DOTFAX NH2002
CLOCK TIME 1326
GUESS USED-FINL CODE 1
DATA CUT OFF 01+10
10 00
12Z24
LFM..
L
478
500
512
524
536
548
560
572
584
596
608
620
632
644
656
-50
-55
-60
-65
-70
-75
10K
30K
50K
70K
90K
180
160
140
120
100
60
50
40
30
US DEPT OF COMMERCE

V4329.. 100MB ANALYSIS HEIGHTS/ISOTACHS 12Z THU 24 DEC 92

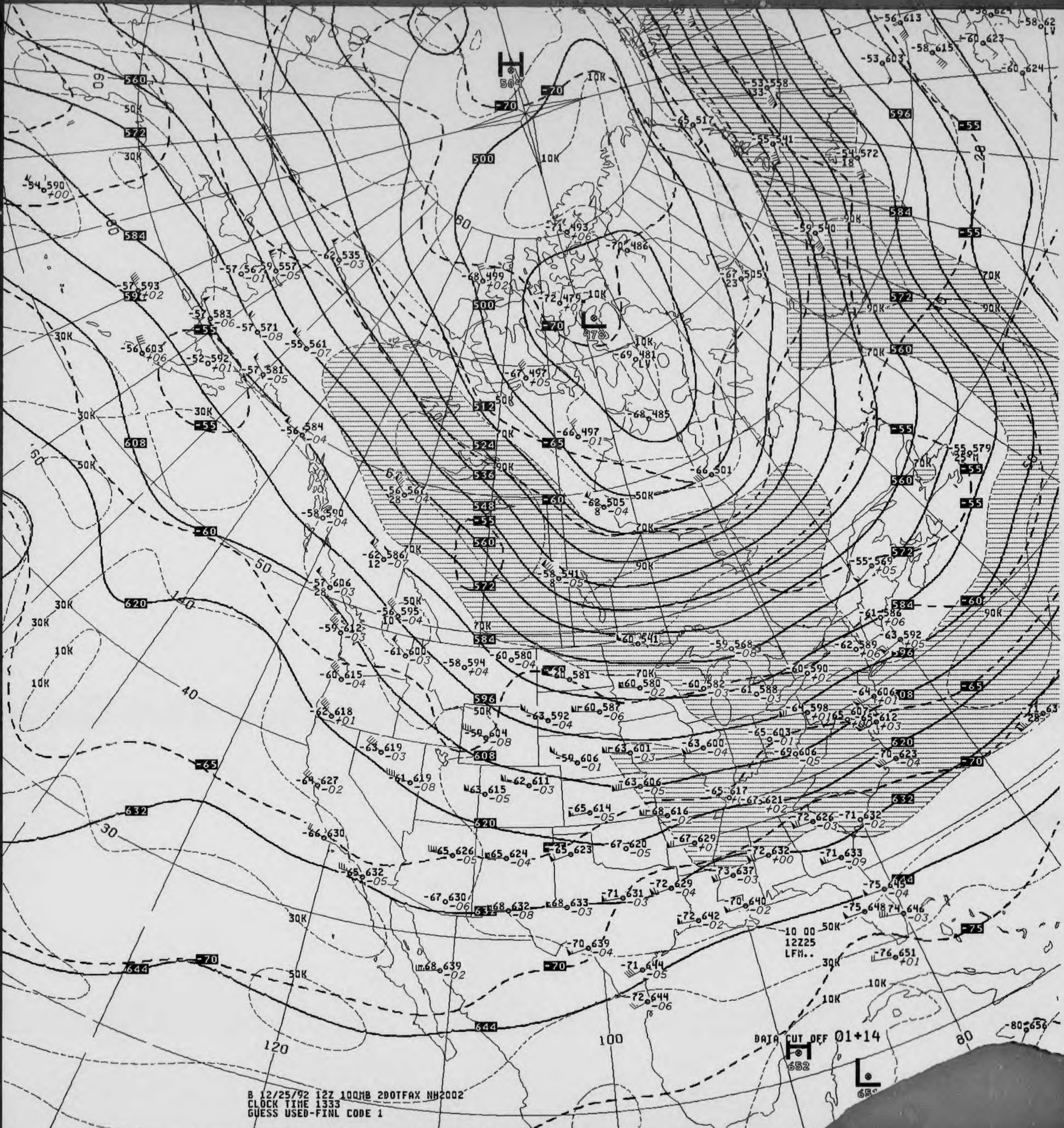
H
504
L
478
H
652
L
651
500
512
524
536
548
560
572
584
596
608
620
632
644
-55
-60
-65
-70
-75
10K
30K
50K
70K
90K
120
100
80
60
50
40
30
DATA CUT OFF 01+14
10 00
12Z25
LFM..

B 12/25/92 12Z 100MB 2DOTFAX NH2002
CLOCK TIME 1333
GUESS USED-FINL CODE 1

V4329.. 100MB ANALYSIS HEIGHTS/ISOTACHS 12Z FRI 25 DEC 92

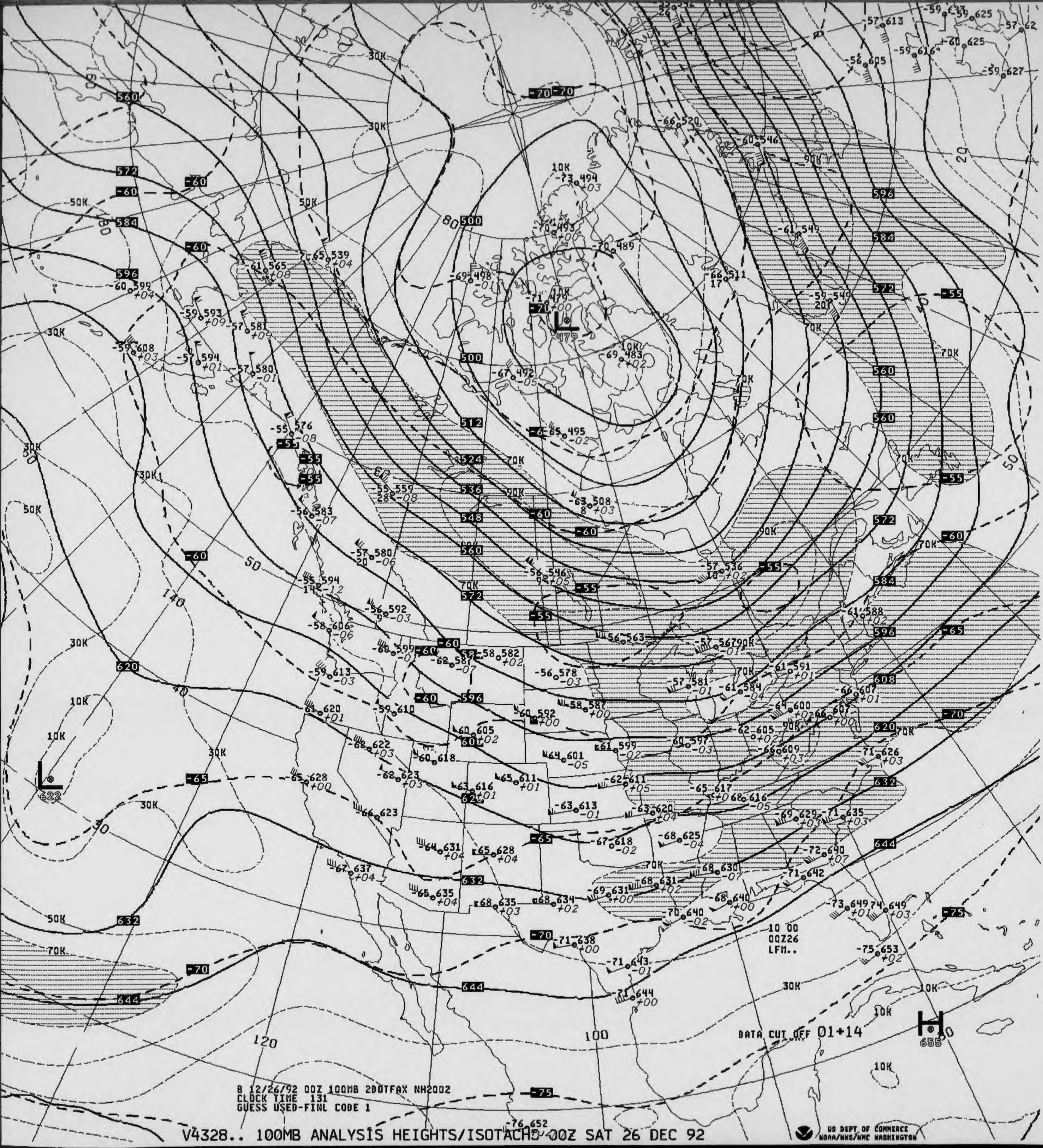
DATA CUT OFF 01+14
10 00
00Z26
LFM..
US DEPT OF COMMERCE
NOAA/NWS/NMC WASHINGTON

B 12/26/92 00Z 100MB 2DOTFAX NH2002
CLOCK TIME 131
GUESS USED-FINL CODE 1

V4328.. 100MB ANALYSIS HEIGHTS/ISOTACHS 00Z SAT 26 DEC 92

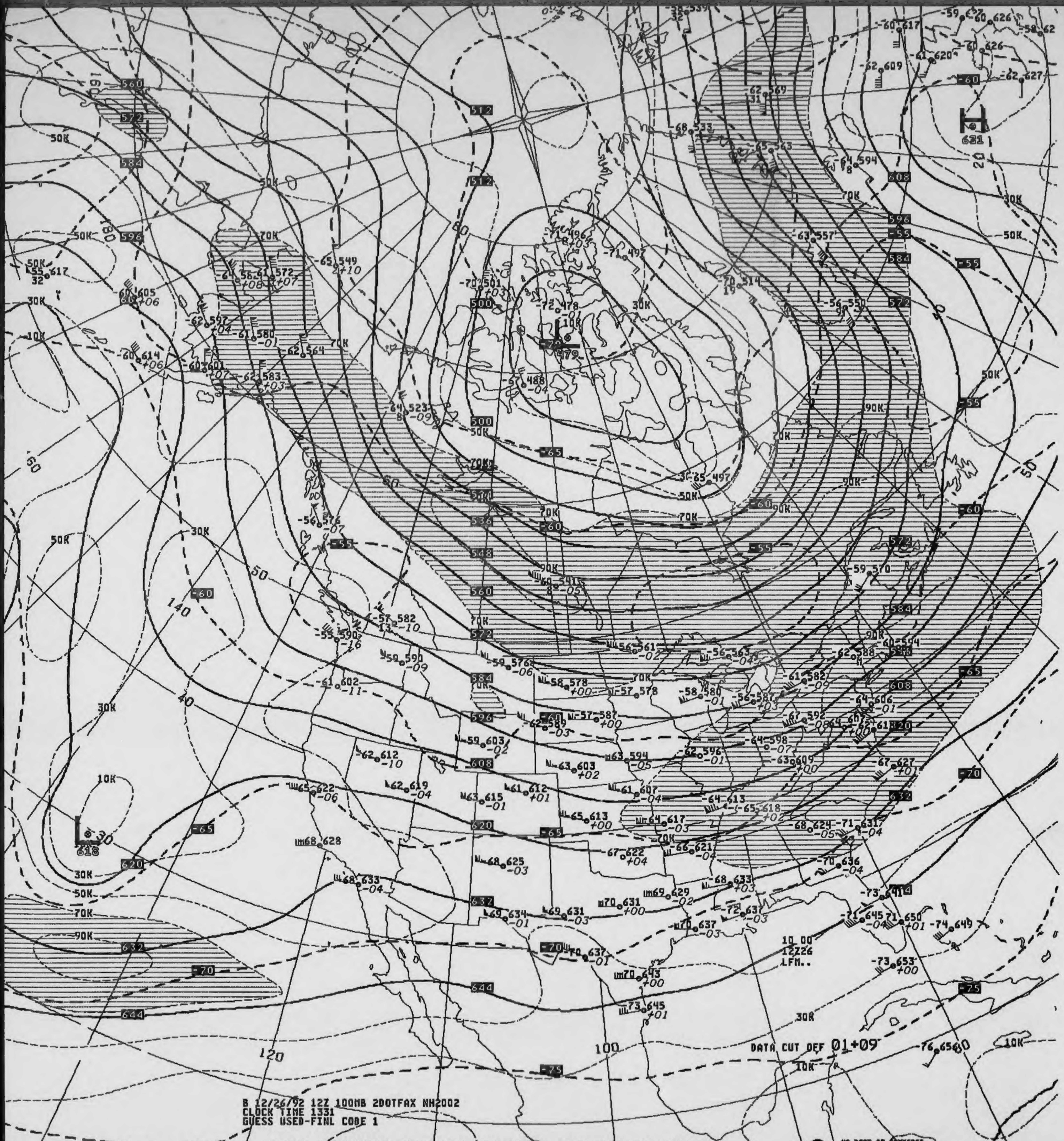
DATA CUT OFF 01+09
10 00
12Z26
LFM..
B 12/26/92 12Z 100MB 2DOTFAX NH2002
CLOCK TIME 1331
GUESS USED-FINL CODE 1

V4329.. 100MB ANALYSIS HEIGHTS/ISOTACHS 12Z SAT 26 DEC 92

US DEPT OF COMMERCE
NOAA/NWS/NMC WASHINGTON

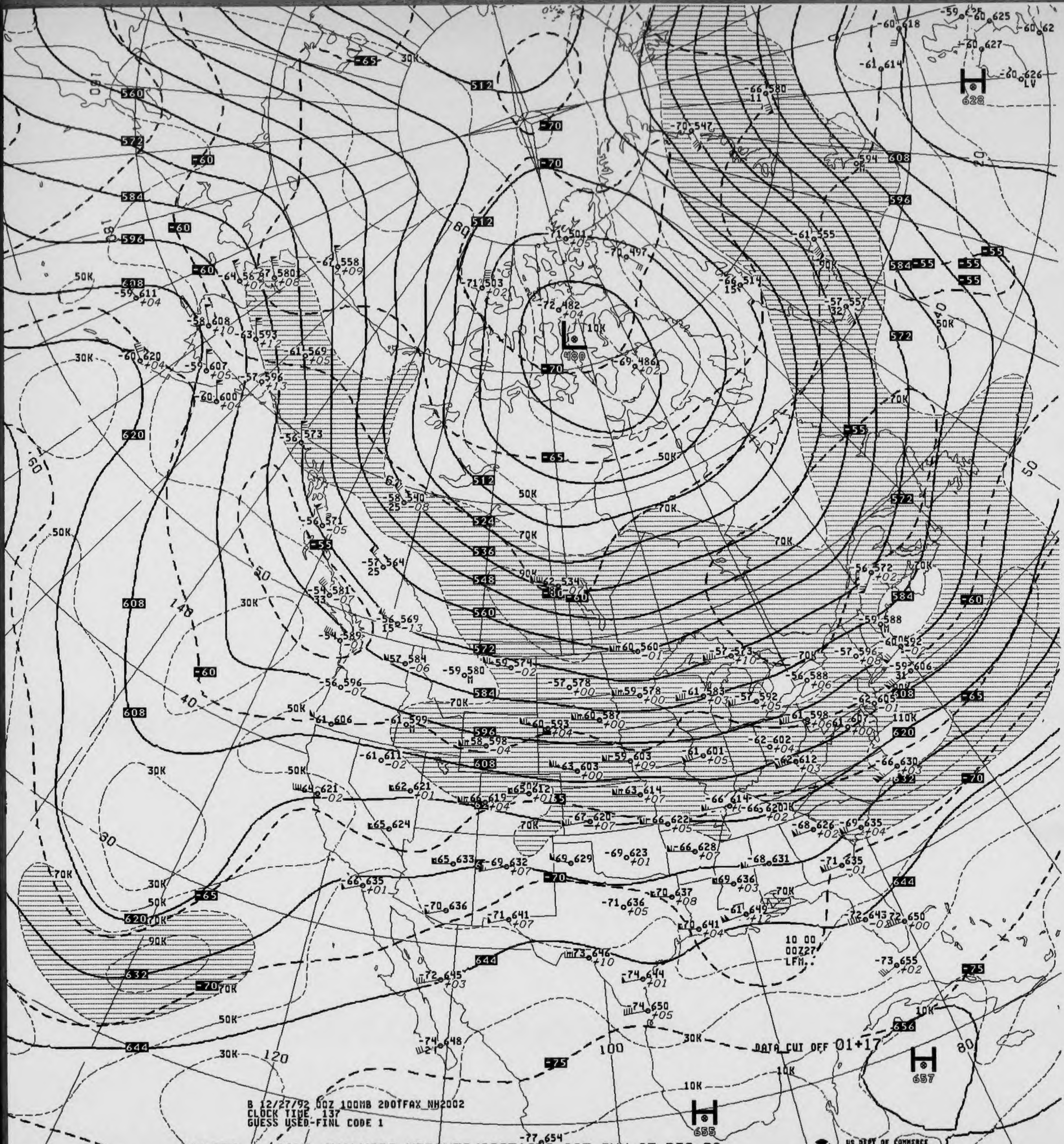

B 12/27/92 00Z 100MB 2001FAX_NH2002
CLOCK TIME 137
GUESS USED-FINL CODE 1
DATA CUT OFF 01+17
10 00
00Z27
LFM..
H 628
L 480
H 657
H 655
512
524
536
548
560
572
584
596
608
620
632
644
656
-55
-60
-65
-70
-75
-80
10K
30K
50K
70K
90K
110K

V4328.. 100MB ANALYSIS HEIGHTS/ISOTACHS 00Z SUN 27 DEC 92

US DEPT OF COMMERCE
NOAA/NWS/NMC WASHINGTON

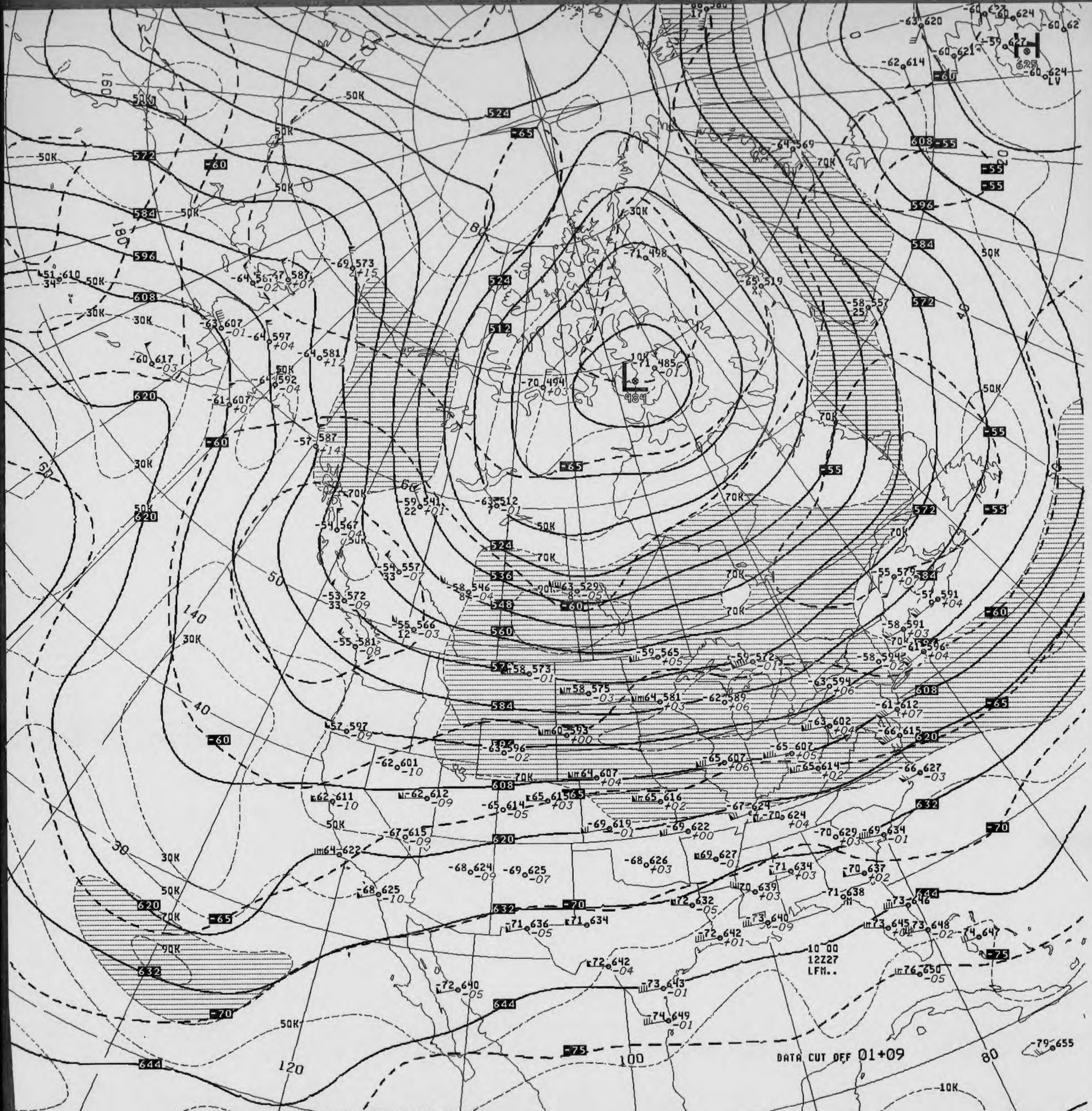
10 00
12Z27
LFM..
DATA CUT OFF 01+09

B 12/27/92 12Z 100MB 2DOTFAX NH2002
CLOCK TIME 1325
GUESS USED-FINL CODE 1

V4329.. 100MB ANALYSIS HEIGHTS/ISOTACHS 12Z SUN 27 DEC 92

US DEPT OF COMMERCE
NOAA/NWS/NMC WASHINGTON

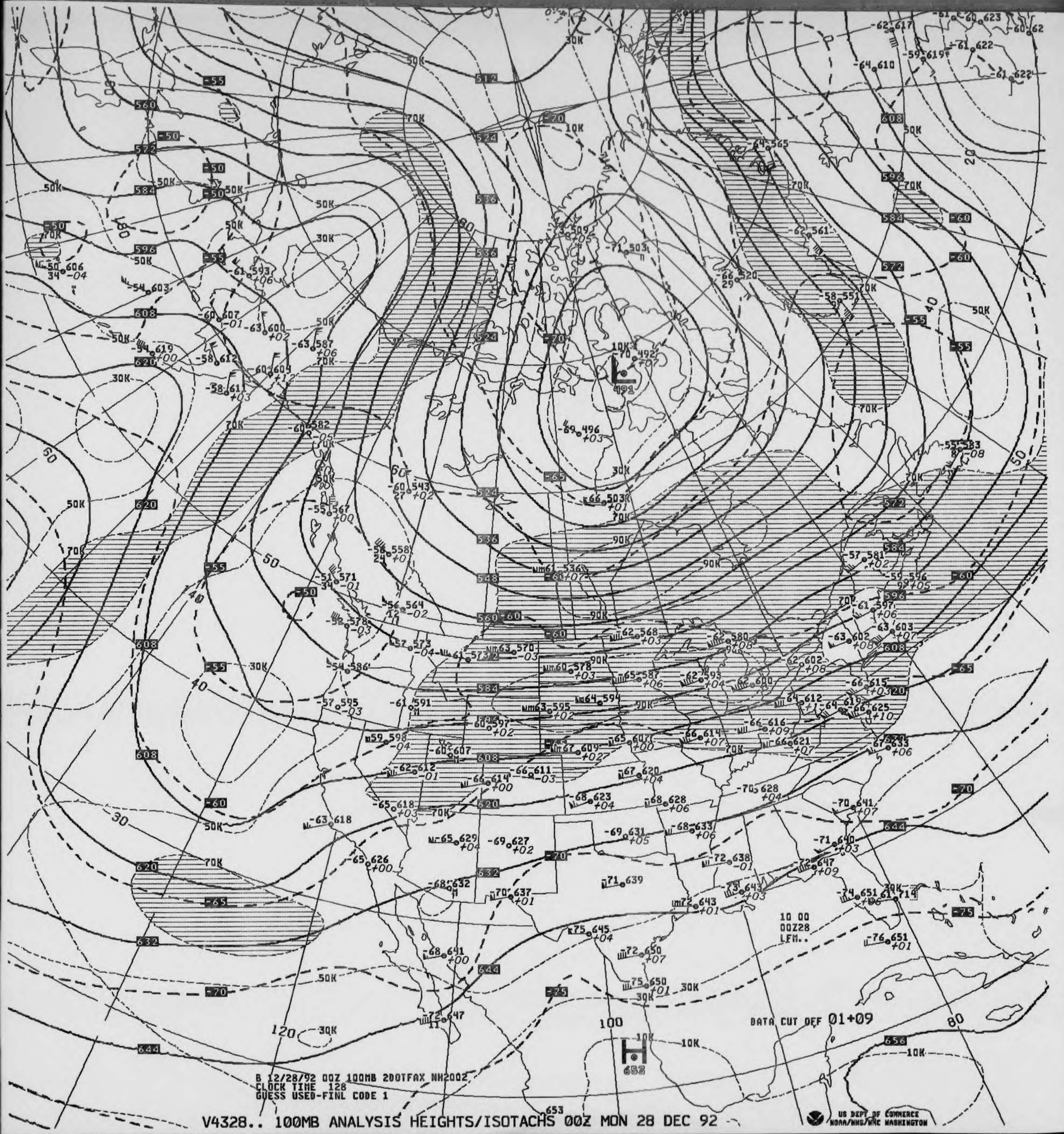

B 12/28/92 00Z 100MB 200TFAX NH2002
CLOCK TIME 128
GUESS USED-FINL CODE 1
DATA CUT OFF 01+09
10 00
00Z28
LFM..
L
491
H
652
653
US DEPT OF COMMERCE
NOAA/NWS/NMC WASHINGTON
100
120
80
30K
50K
70K
90K
10K
560
572
584
596
608
620
632
644
656
512
524
536
548
-50
-55
-60
-65
-70
-75

V4328.. 100MB ANALYSIS HEIGHTS/ISOTACHS 00Z MON 28 DEC 92

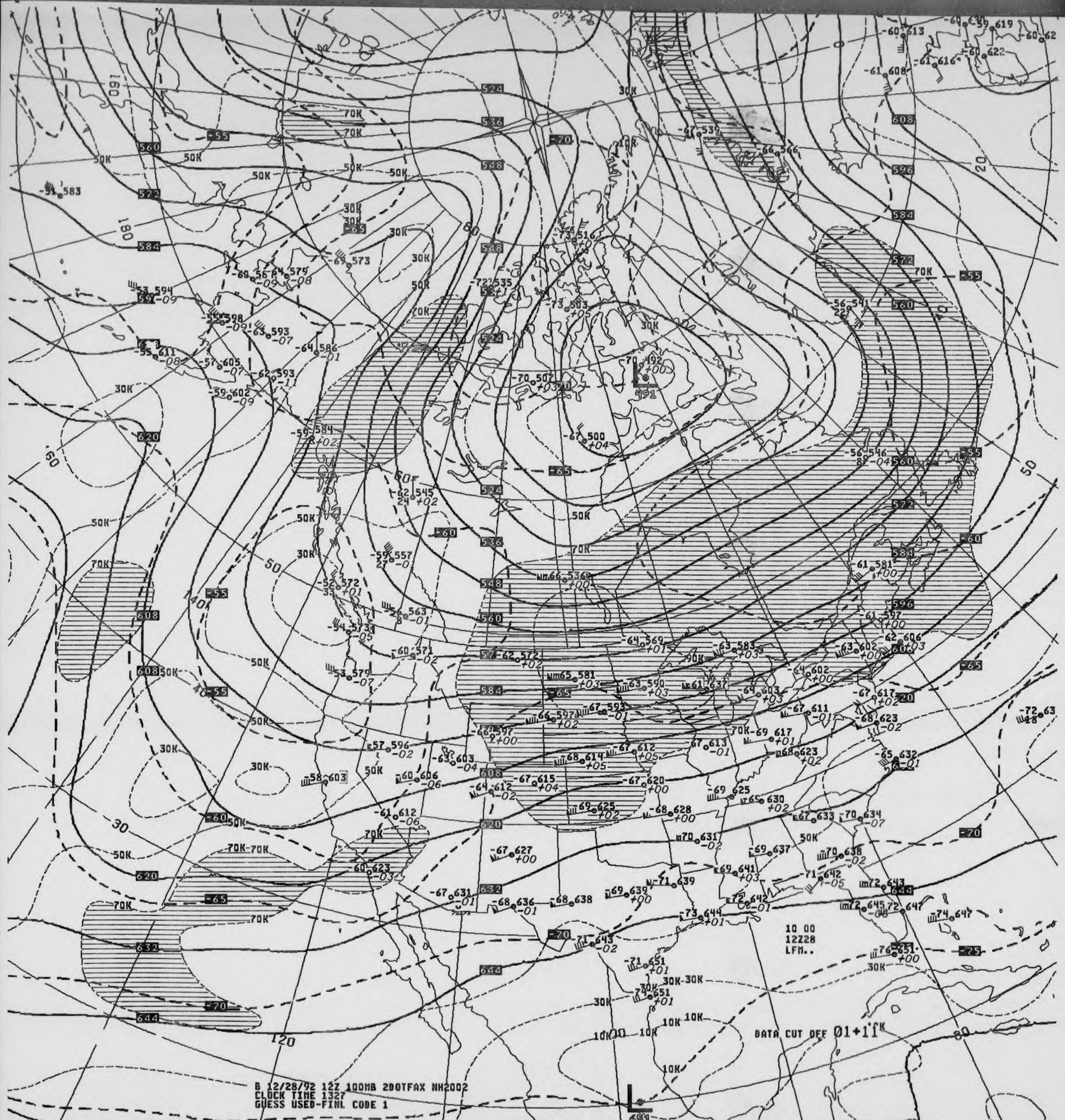
B 12/28/92 12Z 100MB 2DOTFAX NH2002
CLOCK TIME 1327
GUESS USED-FINL CODE 1
10 00
12Z28
LFM..
DATA CUT OFF 01+11
US DEPT OF COMMERCE
NOAA/NWS/NMC WASHINGTON

V4329.. 100MB ANALYSIS HEIGHTS/ISOTACHS 12Z MON 28 DEC 92

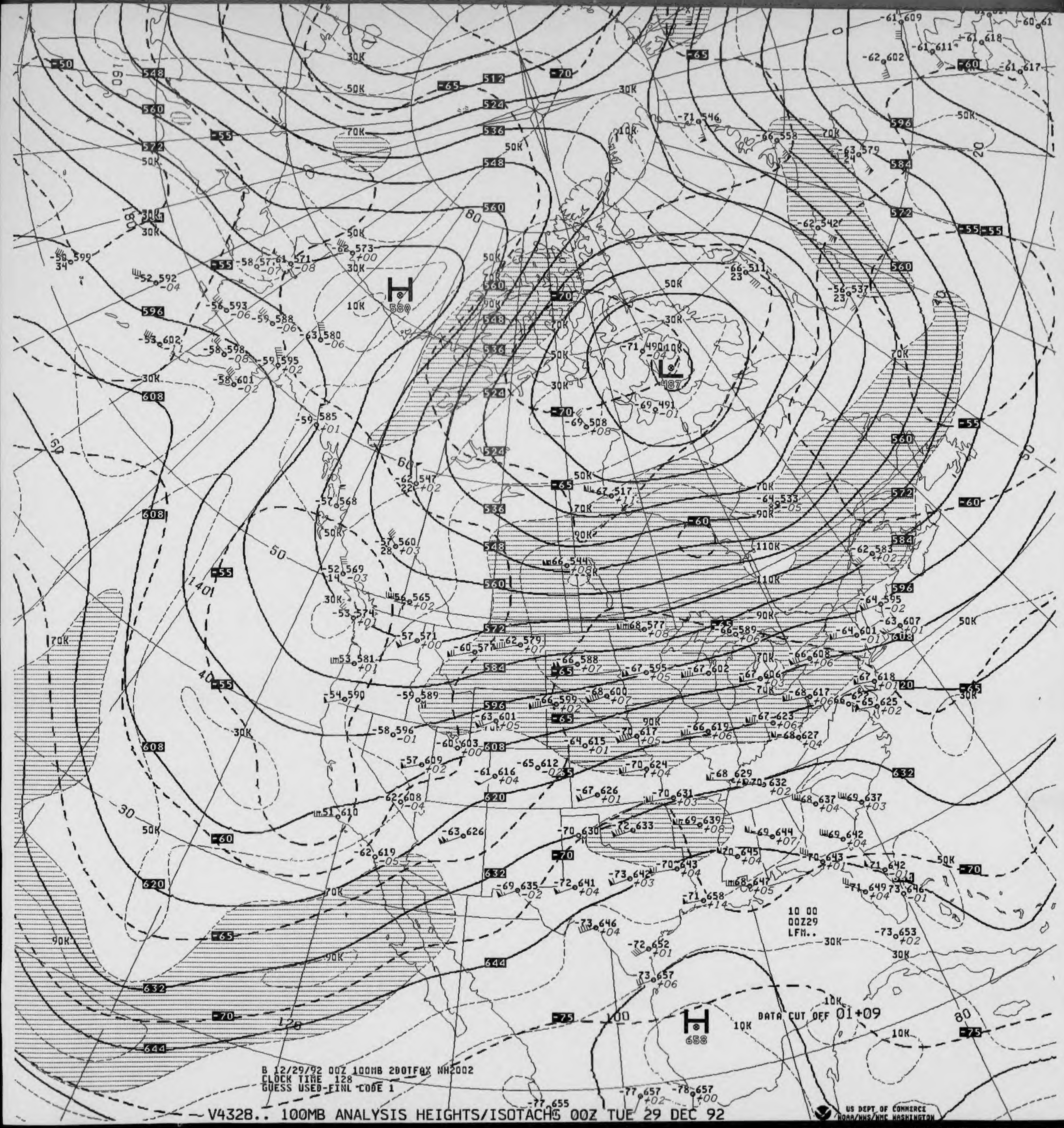
B 12/29/92 00Z 100MB 200TFAX NH2002
CLOCK TIME 128
GUESS USED-FINL CODE 1
10 00
00Z29
LFM..
DATA CUT OFF 01+09
US DEPT OF COMMERCE
NOAA/NWS/NMC WASHINGTON
H 580
L 487
H 658

V4328.. 100MB ANALYSIS HEIGHTS/ISOTACHS 00Z TUE 29 DEC 92

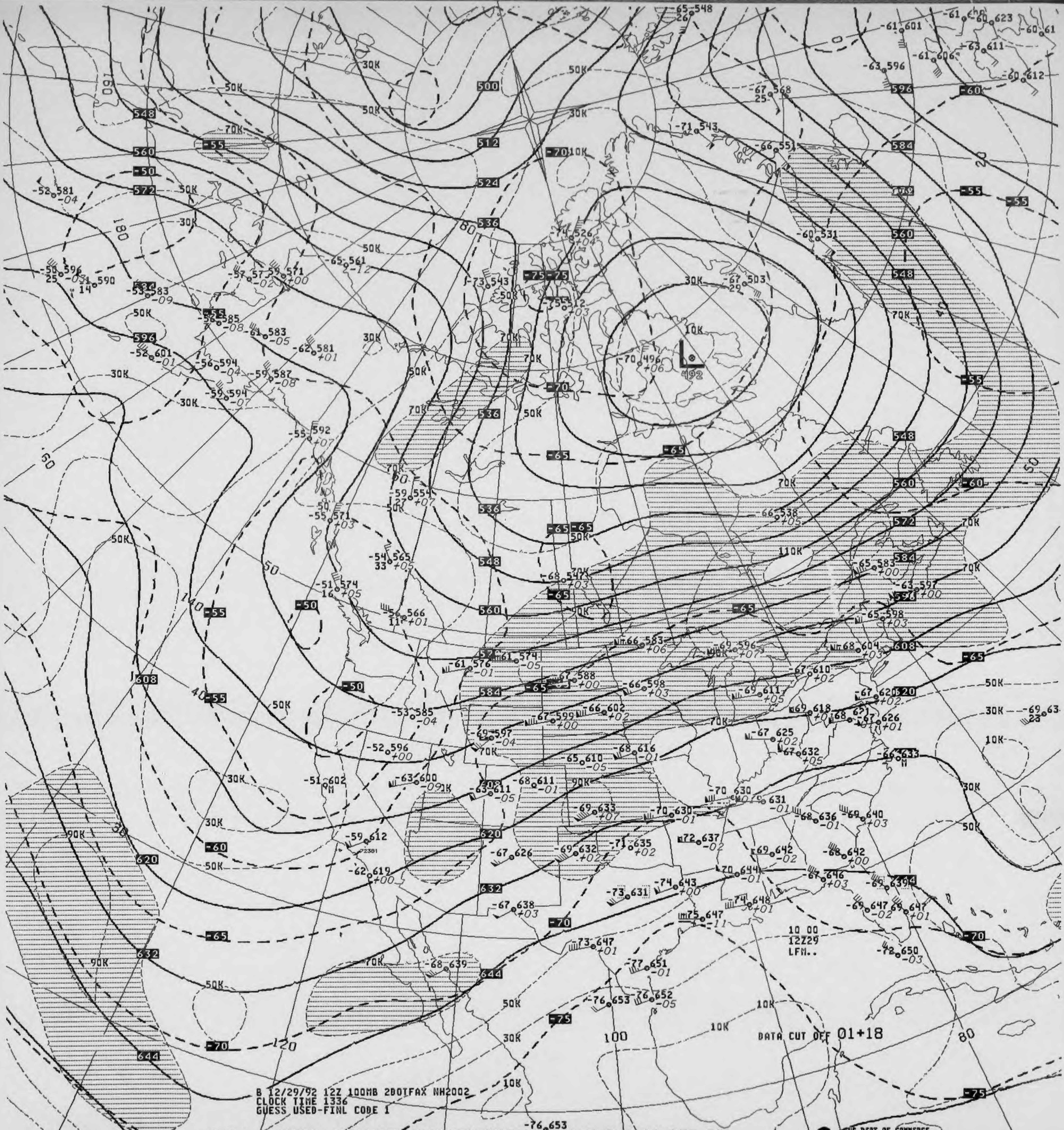
500
512
524
536
548
560
572
584
596
608
620
632
644
-50
-55
-60
-65
-70
-75
10K
30K
50K
70K
90K
110K
L
492
10 00
12Z29
LFM..

B 12/29/92 12Z 100MB 2DOTFAX NH2002
CLOCK TIME 1336
GUESS USED-FINL CODE 1

DATA CUT OFF 01+18

V4329.. 100MB ANALYSIS HEIGHTS/ISOTACHS 12Z TUE 29 DEC 92

US DEPT OF COMMERCE
NOAA/NWS/NMC WASHINGTON

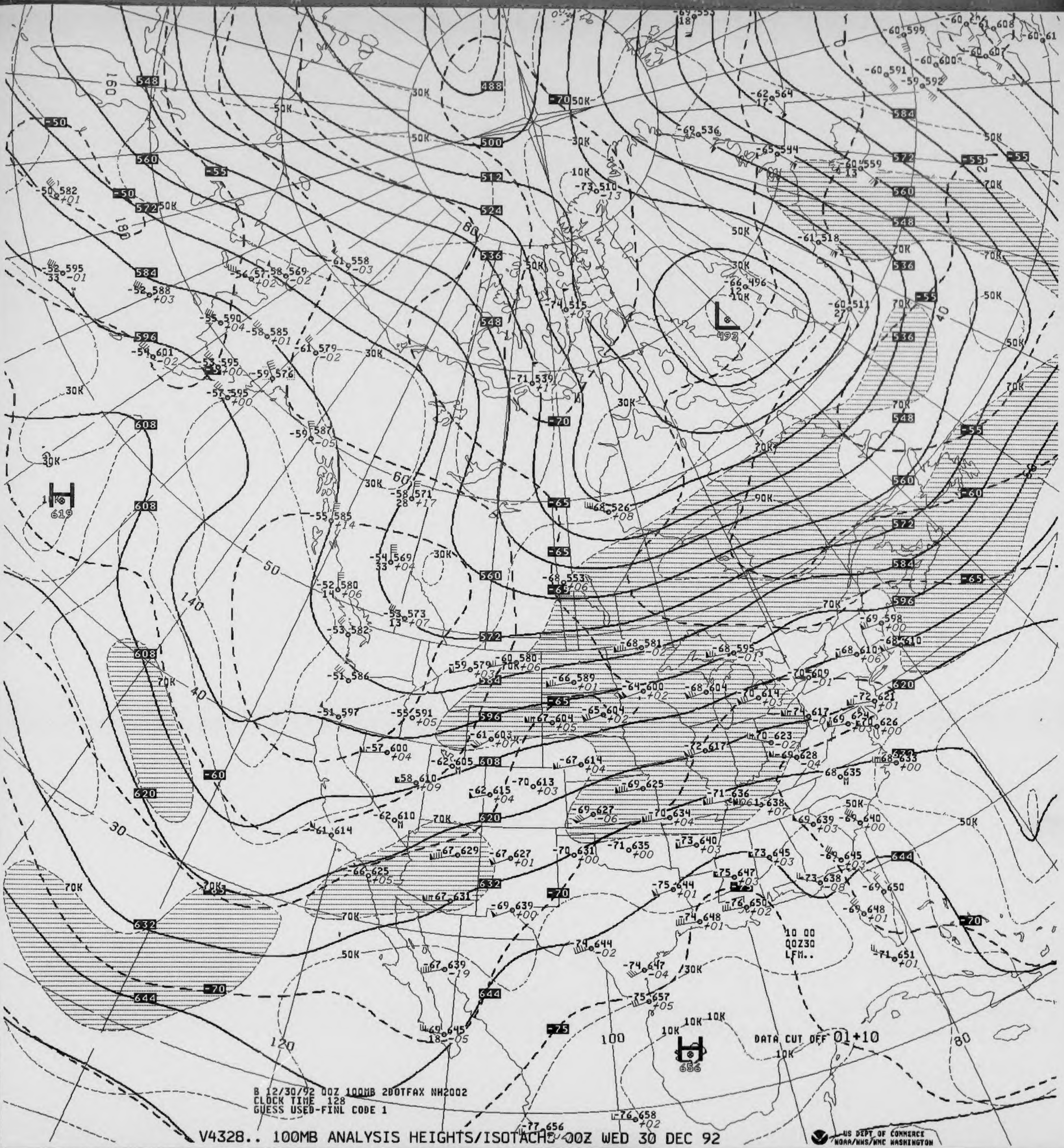
B 12/30/92 00Z 100MB 2DOTFAX NH2002
CLOCK TIME 128
GUESS USED-FINL CODE 1
DATA CUT OFF 01+10
10 00
00Z30
LFM..
US DEPT OF COMMERCE
NOAA/NWS/NMC WASHINGTON

V4328.. 100MB ANALYSIS HEIGHTS/ISOTACHS 00Z WED 30 DEC 92

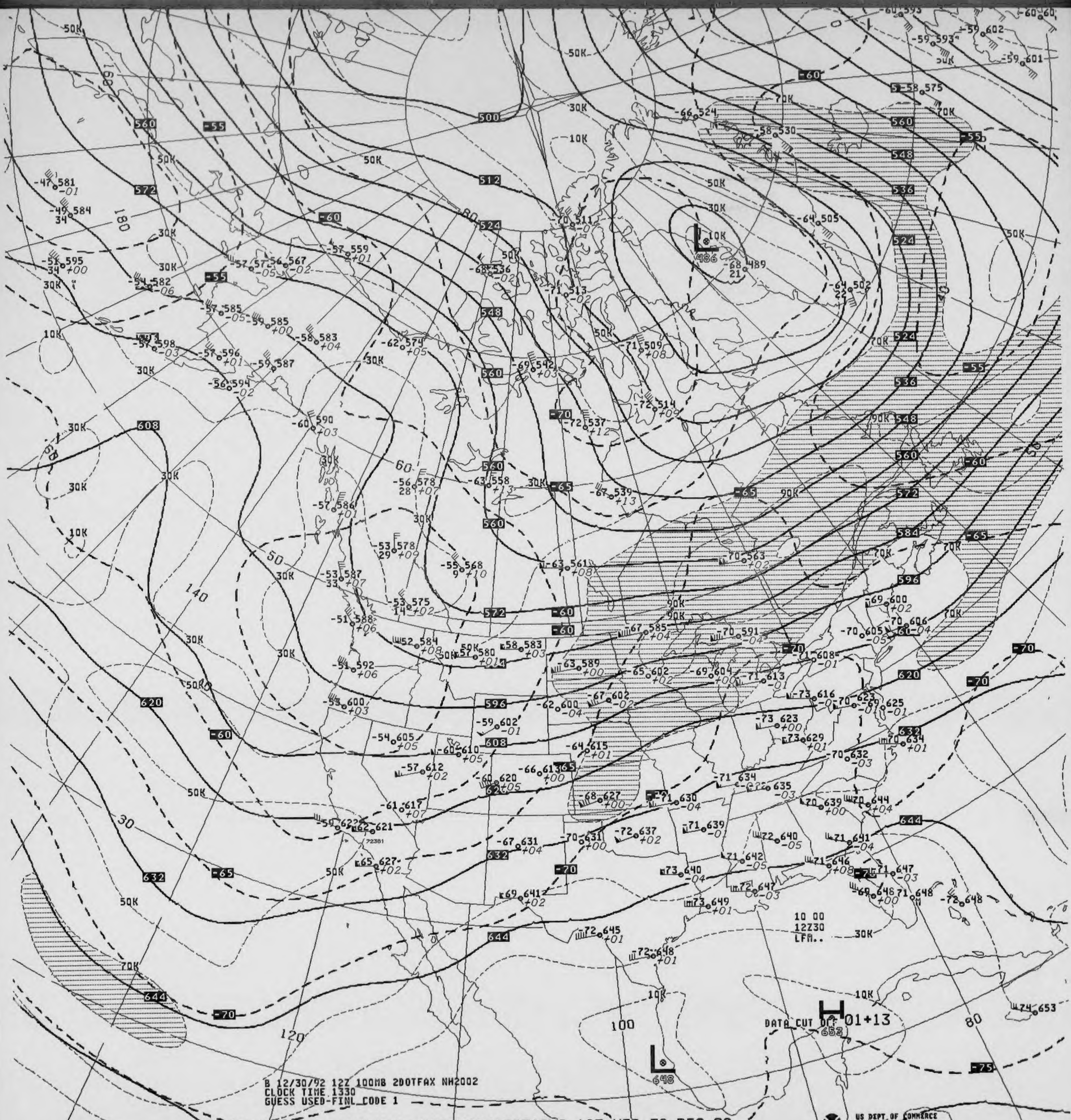
B 12/30/92 12Z 100MB 2DOTFAX NH2002
CLOCK TIME 1330
GUESS USED-FINL CODE 1
10 00
12Z30
LFM..
DATA CUT OFF
H
01+13
652
L
486
L
648
50K
30K
10K
70K
90K
-55
-60
-65
-70
-75
500
512
524
536
548
560
572
584
596
608
620
632
644
180
160
140
120
100
80
60
50
30

V4329.. 100MB ANALYSIS HEIGHTS/ISOTACHS 12Z WED 30 DEC 92

US DEPT OF COMMERCE
NOAA/NWS/NMC WASHINGTON

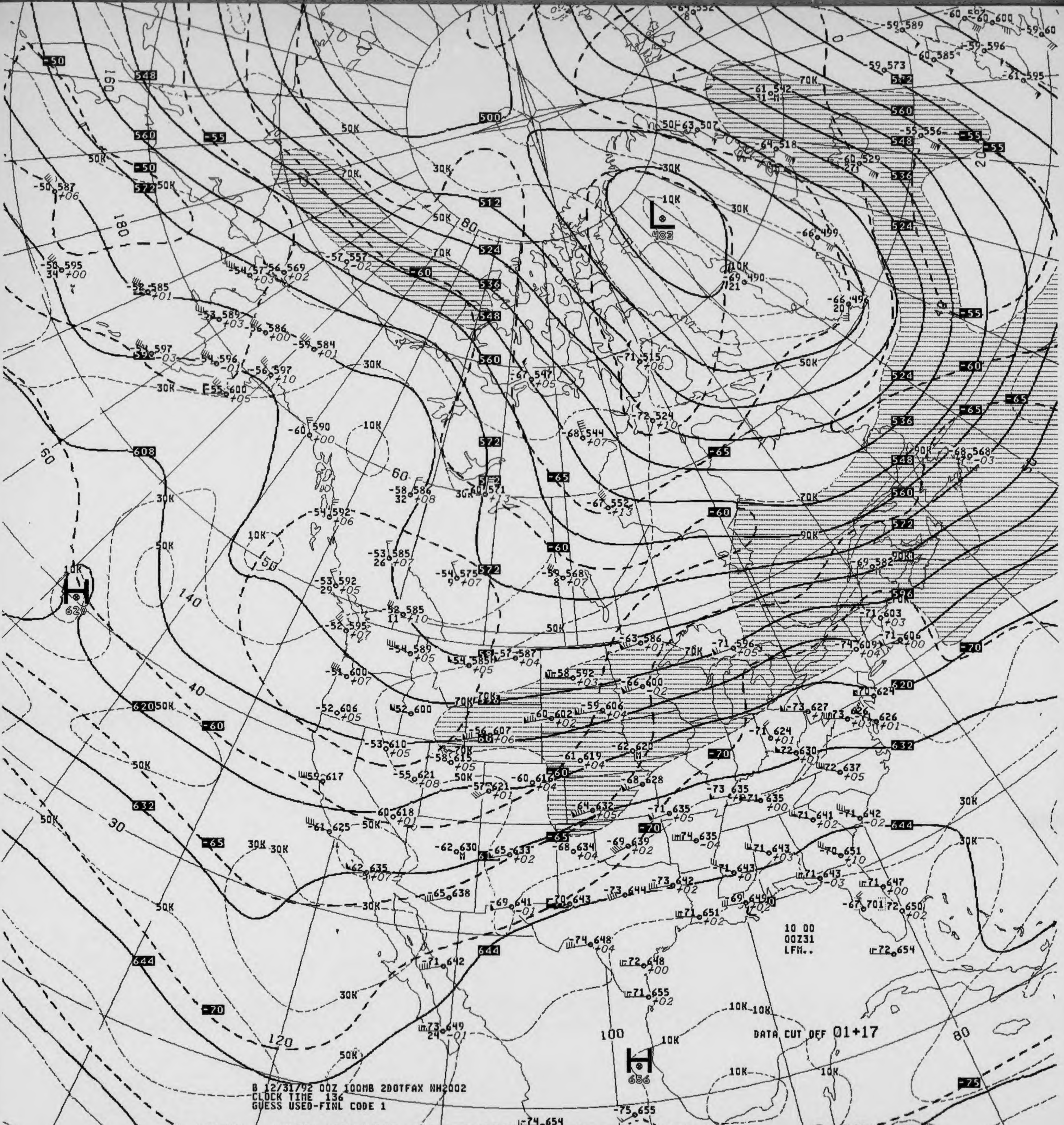
L
483
H
620
H
656
500
512
524
536
548
560
572
584
596
608
620
632
644
-50
-55
-60
-65
-70
-75
10K
30K
50K
70K
90K
160
180
140
120
100
80
60
50
40
30
20

10 00
00Z31
LFM..

DATA CUT OFF 01+17

B 12/31/92 00Z 100MB 2DOTFAX NH2002
CLOCK TIME 136
GUESS USED-FINL CODE 1

V4328.. 100MB ANALYSIS HEIGHTS/ISOTACHS 00Z THU 31 DEC 92

US DEPT OF COMMERCE
NOAA/NWS/NMC WASHINGTON

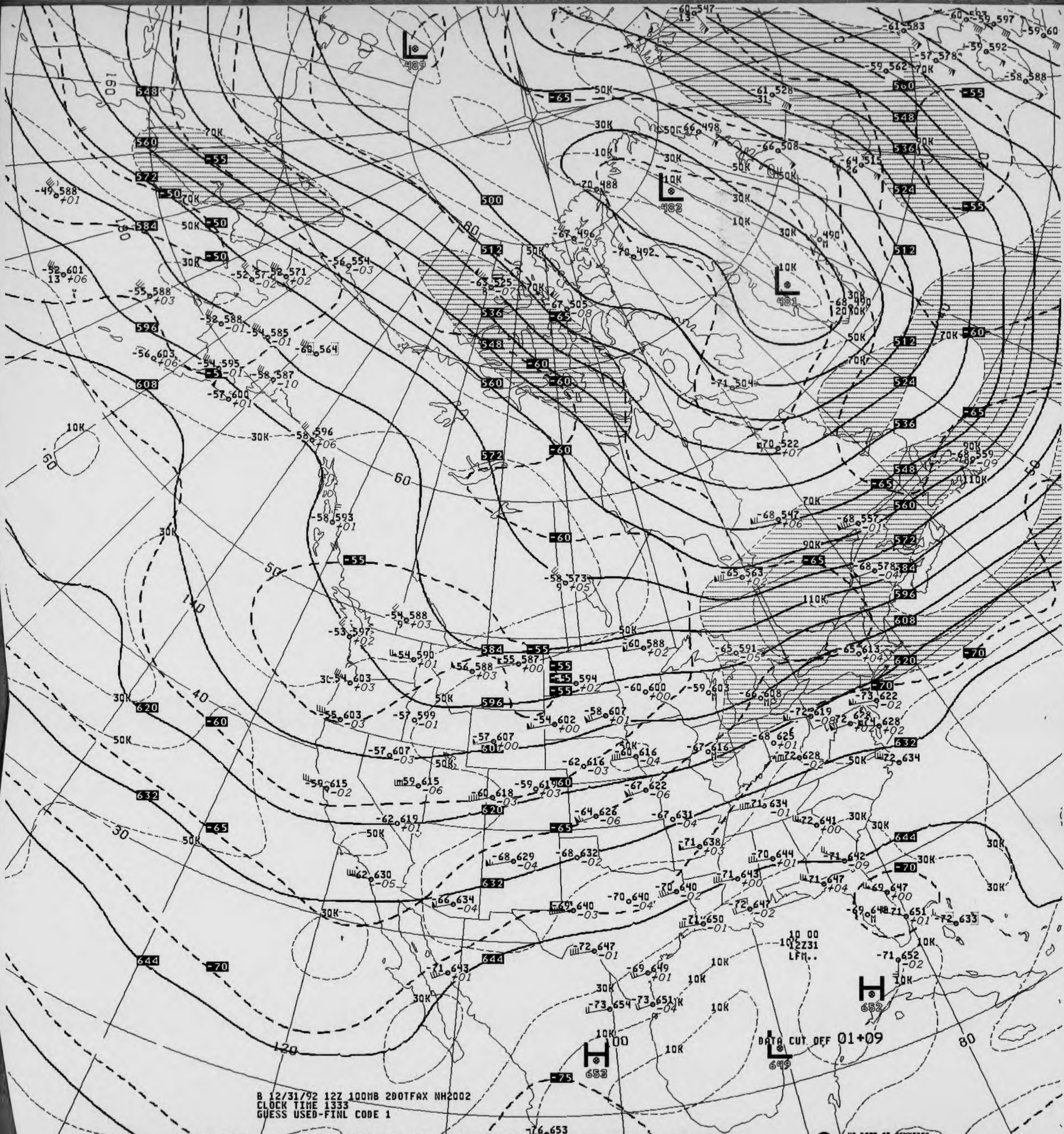
B 12/31/92 12Z 100MB 2DOTFAX NH2002
CLOCK TIME 1333
GUESS USED-FINL CODE 1
DATA CUT OFF 01+09
10 00
12Z31
LFM..
H
653
H
652
L
649
L
481
L
483
L
489
500
512
524
536
548
560
572
584
596
608
620
632
644
-50
-55
-60
-65
-70
-75
10K
30K
50K
70K
90K
110K
US DEPT OF COMMERCE
NOAA/NWS/NMC WASHINGTON

V4329.. 100MB ANALYSIS HEIGHTS/ISOTACHS 12Z THU 31 DEC 92

AA Form 48 - 3608
ev. 8 - 83)

U.S. Department of Commerce
National Oceanic and Atmospheric Administration
National Environmental Satellite, Data, and Information Serv
National Climatic Data Center

850 MB CONSTANT PRESSURE CHARTS

NORTHERN HEMISPHERE NWP

ALL RECORDS ARE THE BEST AVAILABLE FOR FILMING

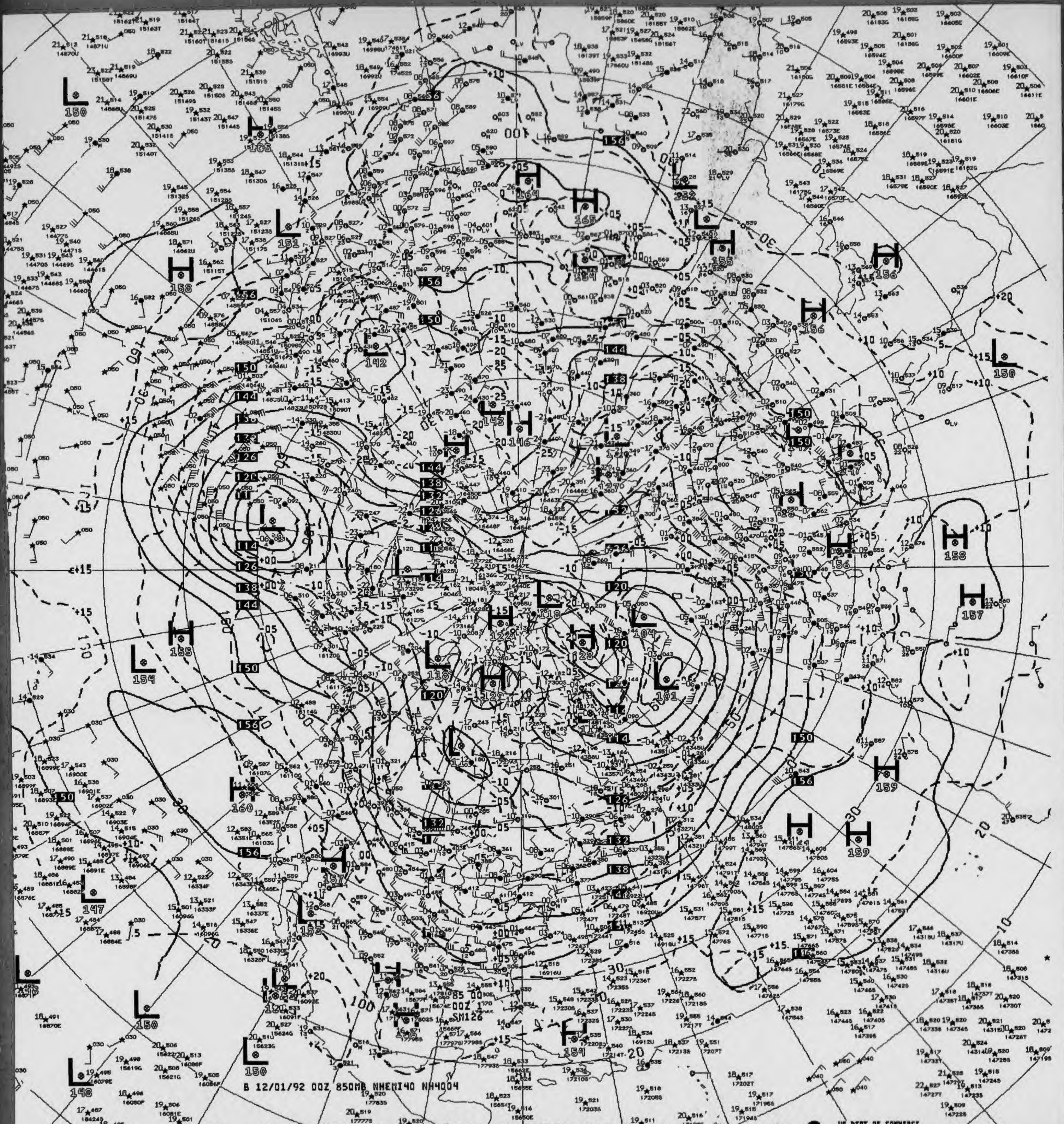
B 12/01/92 00Z 850MB NHEMI40 NH4004
L 150
H 156
L 151
H 165
H 164
L 152
H 155
H 156
L 150
L 142
L 143
H 146
L 101
H 128
L 104
L 118
H 129
H 122
L 118
H 155
L 154
H 160
H 157
L 147
L 150
L 148
H 158
H 157
H 159
H 159
H 154
SM126

V821 850MB ANALYSIS HEIGHTS/TEMPERATURE 00Z TUE 1 DEC 92

US DEPT OF COMMERCE
NOAA/NWS/NMC WASHINGTON

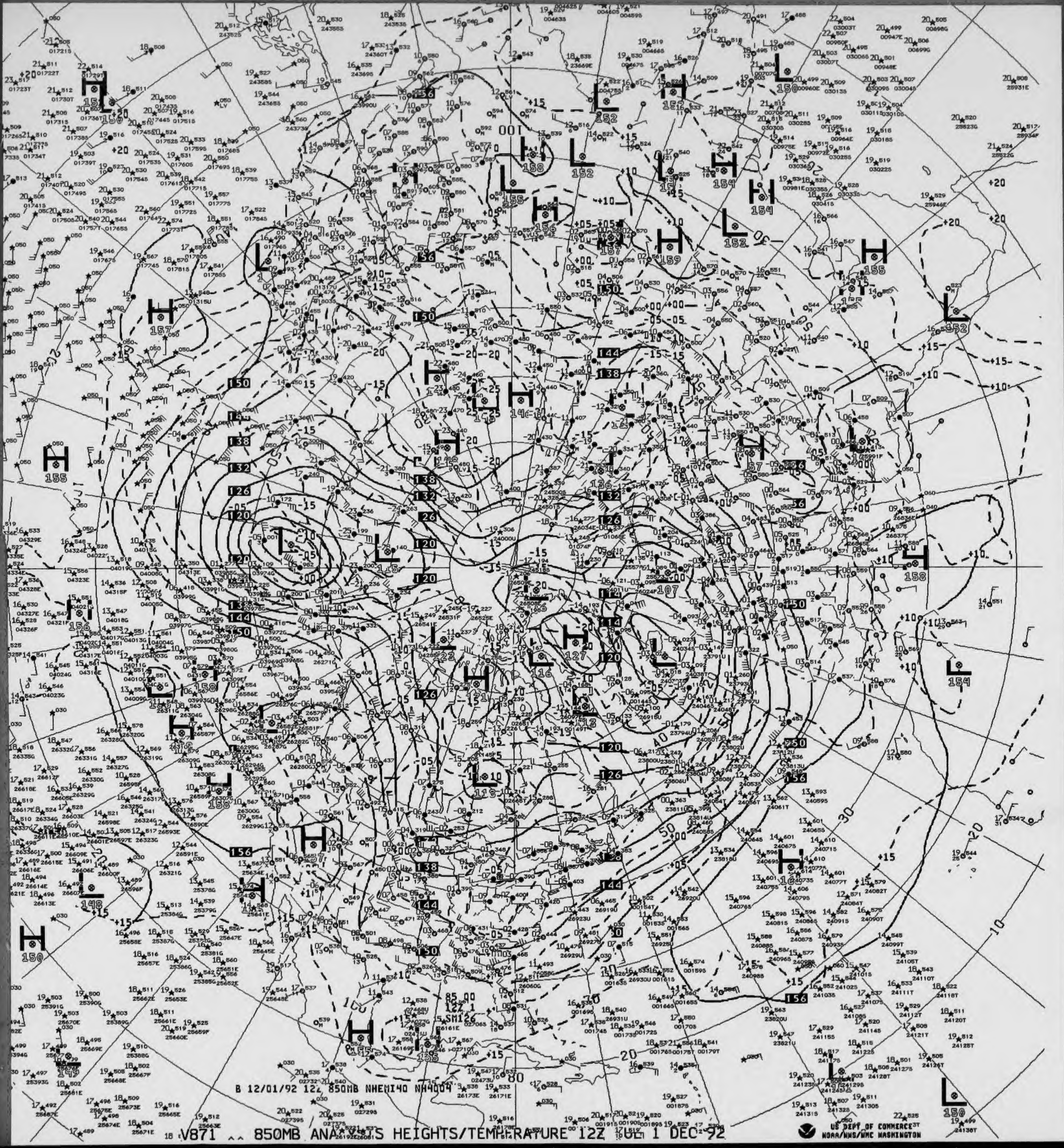
B 12/01/92 12Z 850MB NHEMI40 NH4004
US DEPT OF COMMERCE
NOAA/NWS/NMC WASHINGTON

V871 ^^ 850MB ANALYSIS HEIGHTS/TEMPERATURE 12Z TUE 1 DEC 92

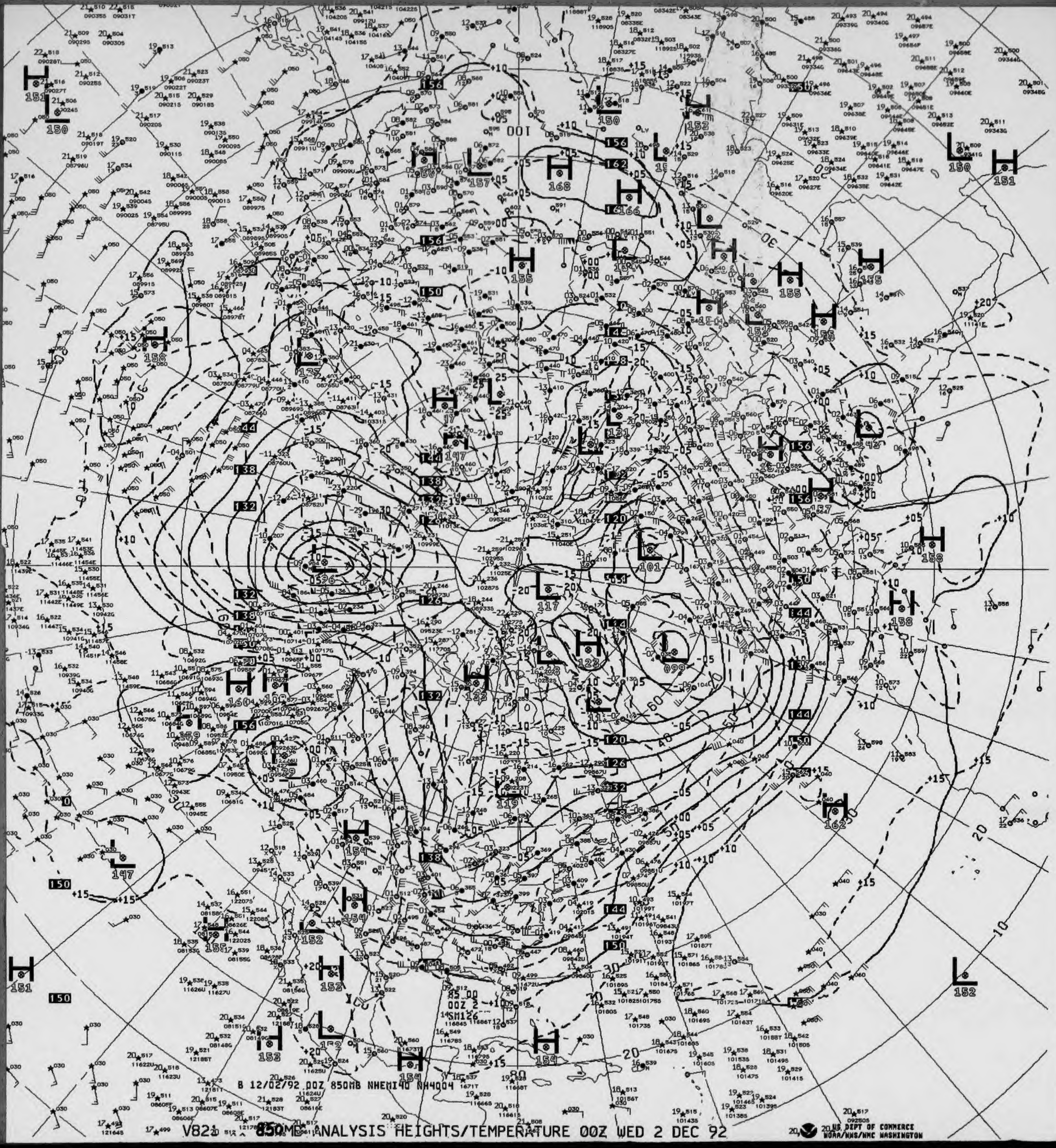

B 12/02/92 00Z 850MB NHEMI40 NH4004

V821 850MB ANALYSIS HEIGHTS/TEMPERATURE 00Z WED 2 DEC 92

US DEPT OF COMMERCE
NOAA/NWS/NMC WASHINGTON

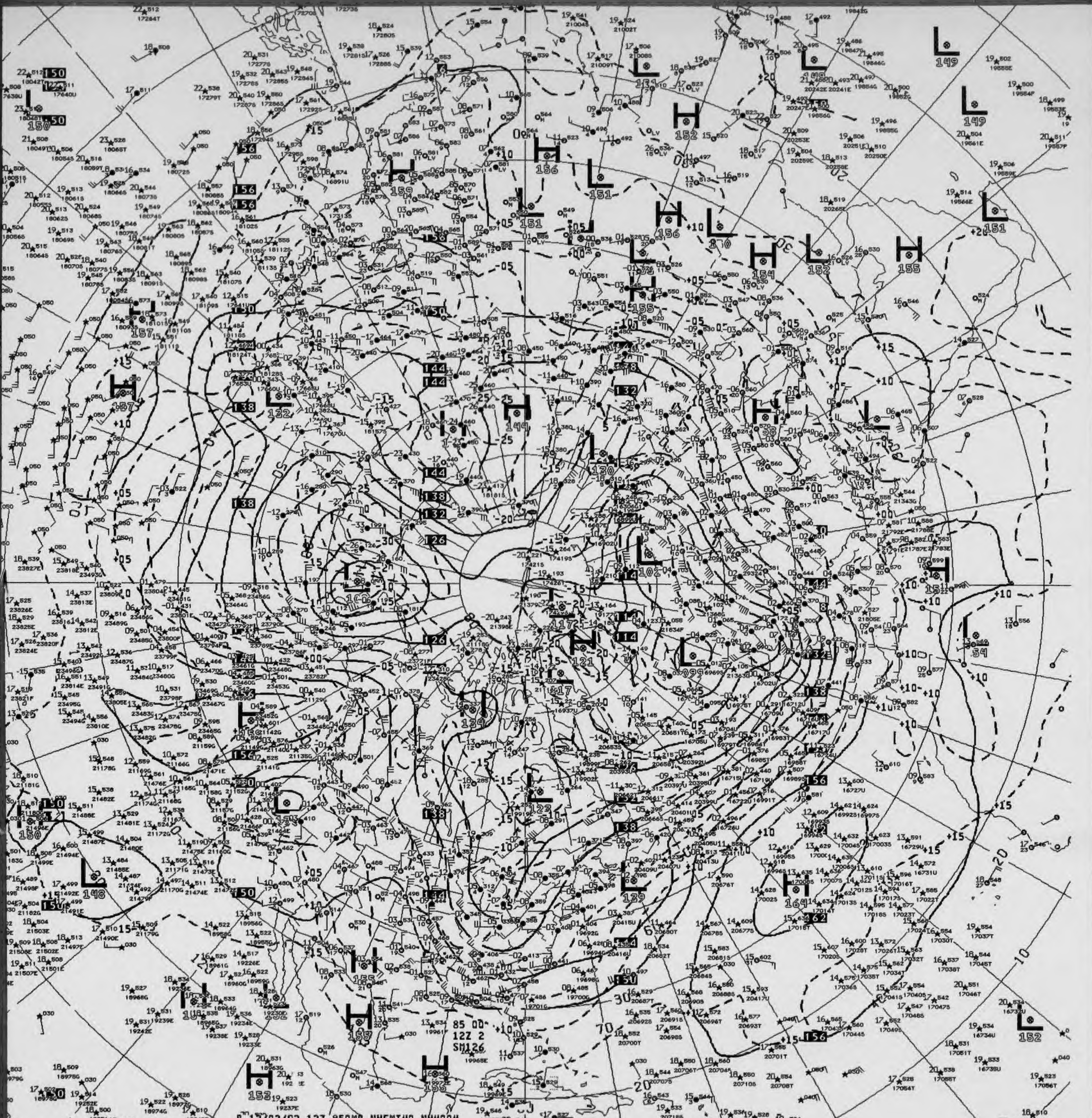
85 00
12Z 2
SM126

B 12/02/92 12Z 850MB NHEMI40 NH4004

Y871 850MB ANALYSIS HEIGHTS/TEMPERATURE 12Z WED 2 DEC 92

US DEPT OF COMMERCE
NOAA/NWS/NMC WASHINGTON

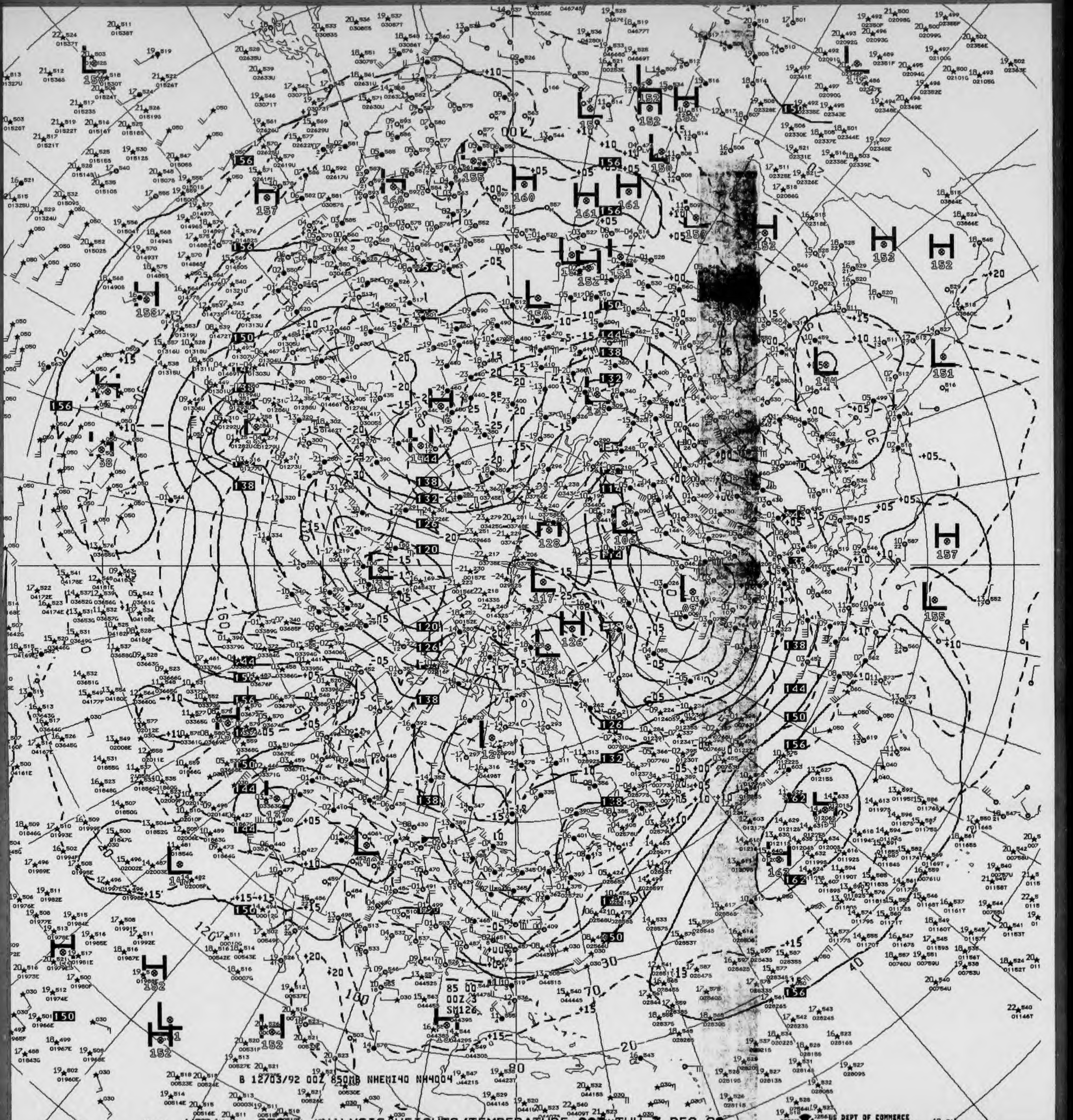
B 12/03/92 00Z 850MB NHEMI40 NH4004
85 00
00Z
SM126

V821 ^^ 850MB ANALYSIS HEIGHTS/TEMPERATURE 00Z THU 3 DEC 92

US DEPT OF COMMERCE
NOAA/NWS/NMC WASHINGTON

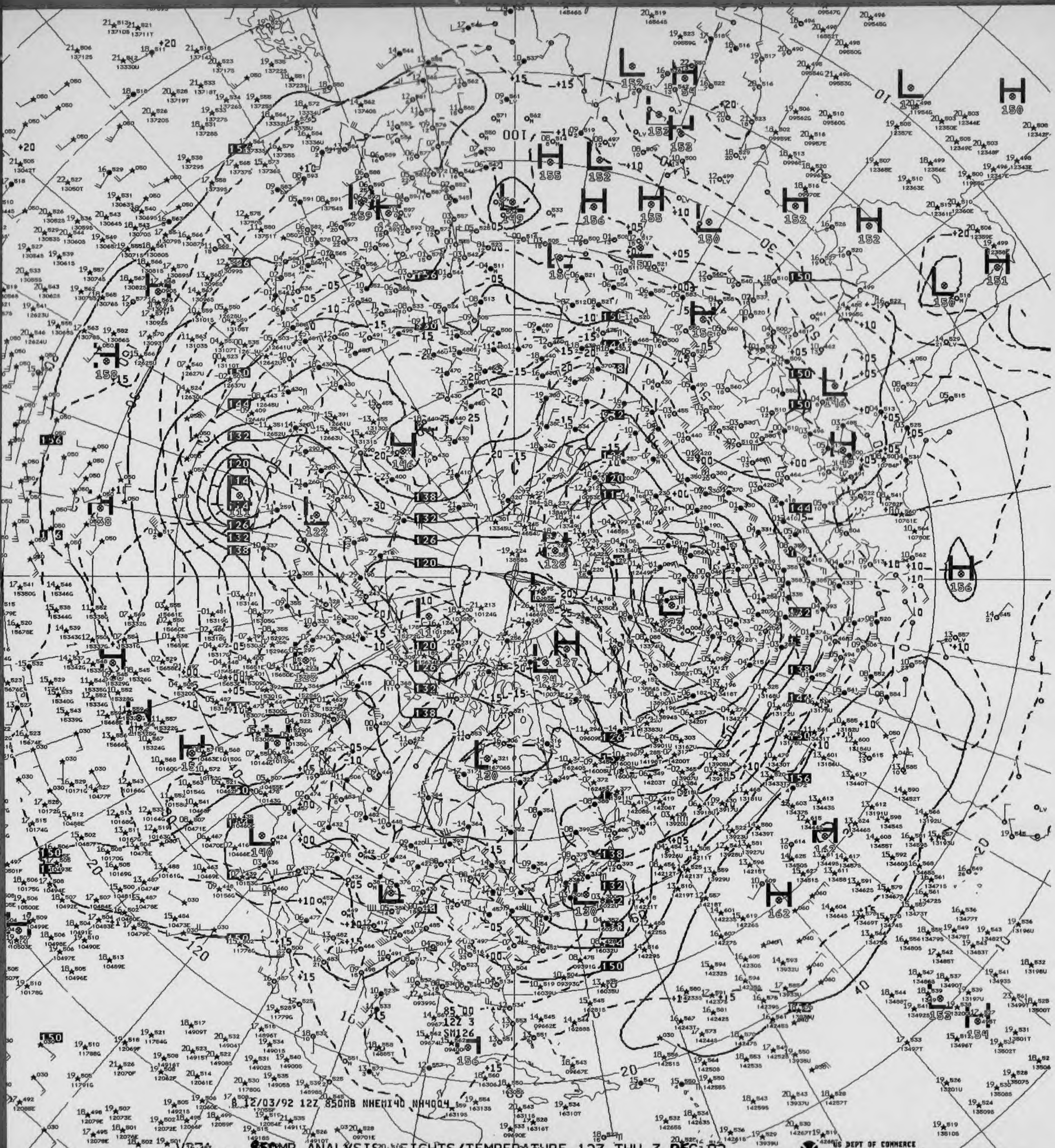
12/03/92 12Z 850MB NHEMI40 NH4004

850MB ANALYSIS HEIGHTS/TEMPERATURE 12Z THU 3 DEC 92

US DEPT OF COMMERCE
NOAA/NWS/NMC WASHINGTON

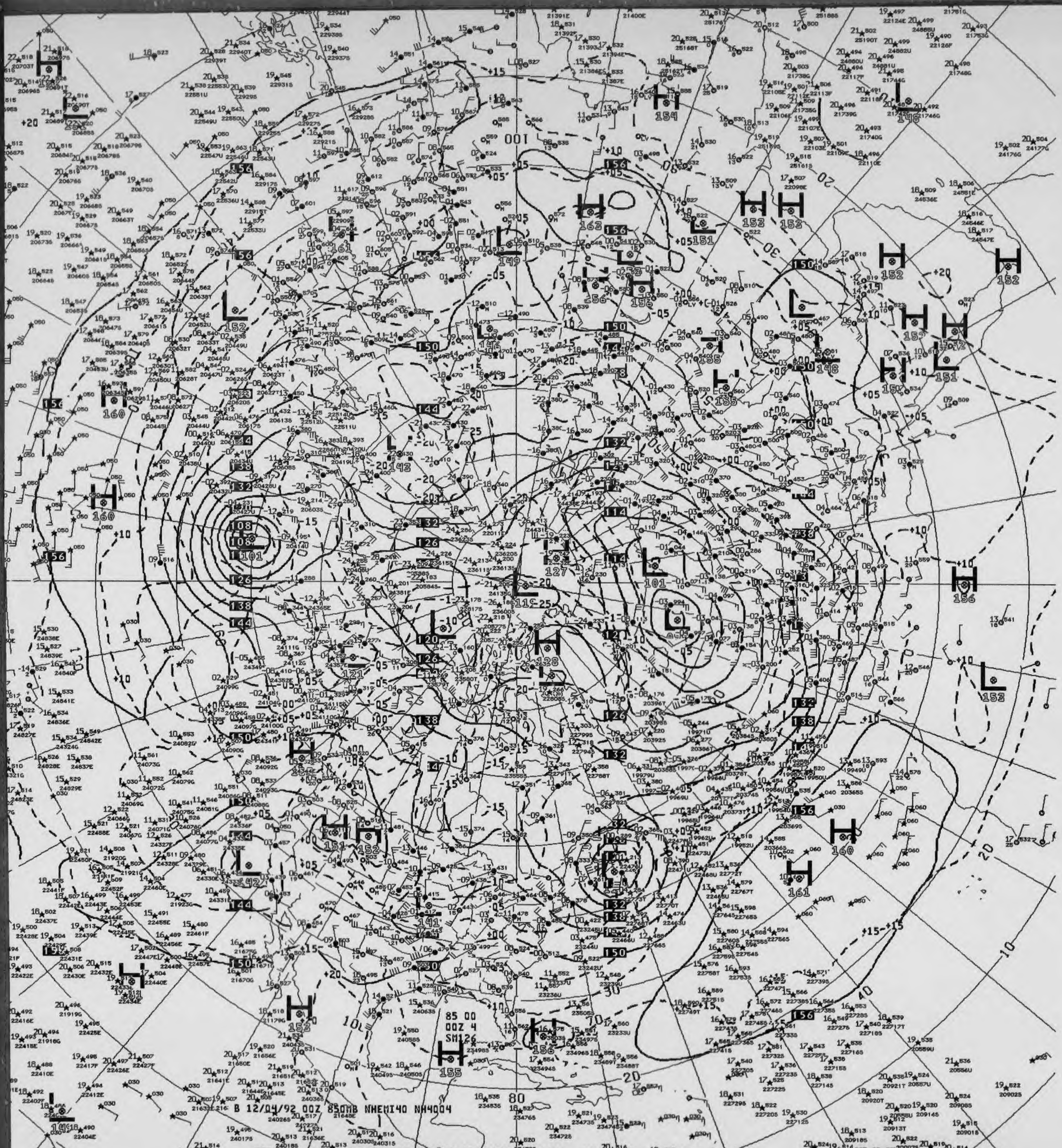
B 12/04/92 00Z 850MB NHEMI40 NH4004
85 00
00Z 4
SM126
H 154
H 163
H 153
H 153
L 151
H 152
H 152
L 149
L 161
L 152
H 160
H 160
L 101
L 108
L 115
L 127
L 101
L 121
H 128
L 143
L 148
L 151
H 152
H 156
L 153
H 152
H 151
L 142
L 141
H 160
H 161
H 153
H 155
L 156
L 146
L 140
80
100

V821 850MB ANALYSIS HEIGHTS/TEMPERATURE 00Z FRI 4 DEC 92

US DEPT OF COMMERCE
NOAA/NWS/NMC WASHINGTON

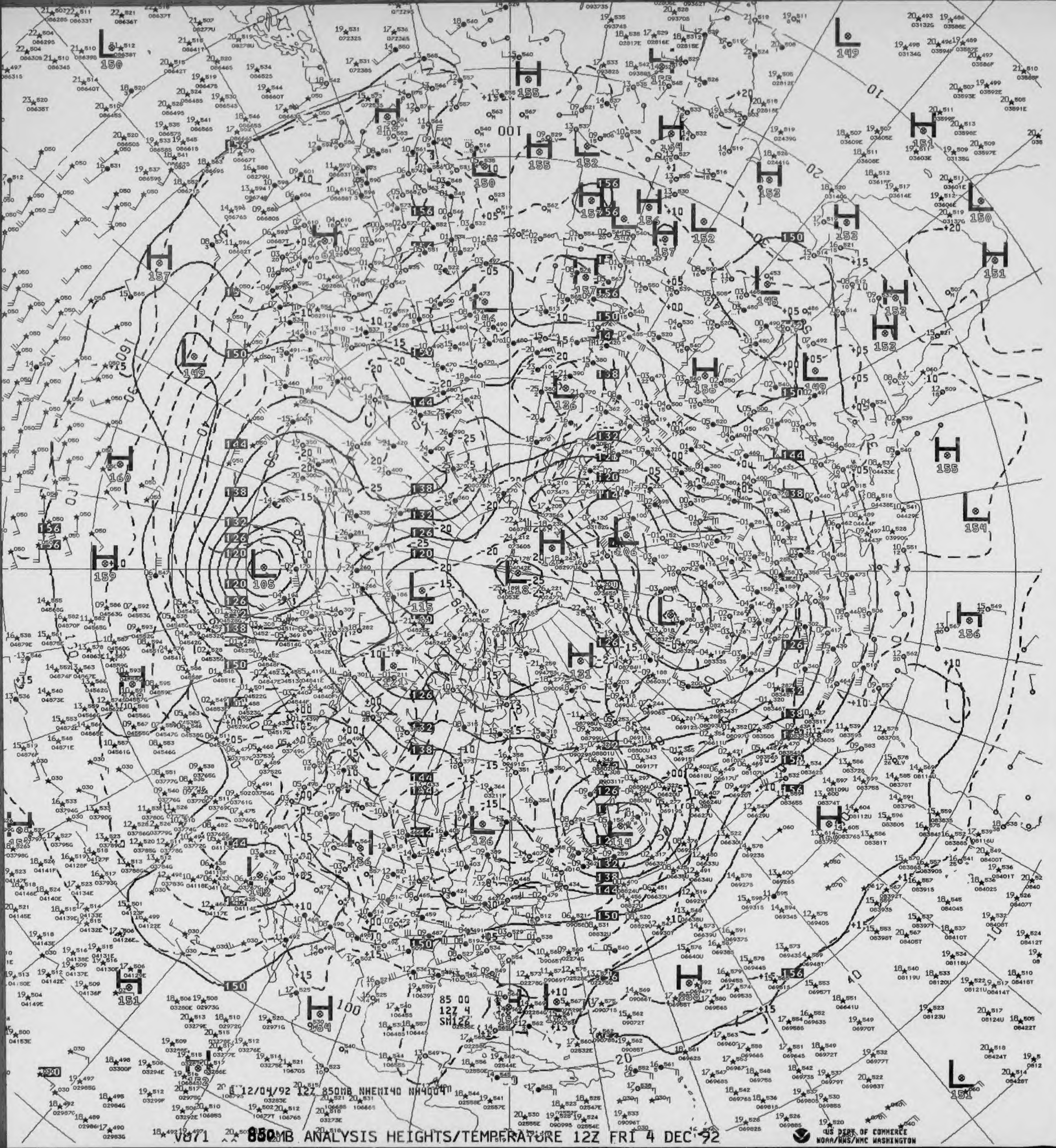
12/04/92 12Z 850MB NHEMI40 NH4004
85 00
12Z 4
SM12Z
L 105
L 115
L 114
L 106
H 160
H 159
H 157
H 155
H 154
L 149
L 150
L 151

V071 850MB ANALYSIS HEIGHTS/TEMPERATURE 12Z FRI 4 DEC 92

US DEPT OF COMMERCE
NOAA/NWS/NMC WASHINGTON

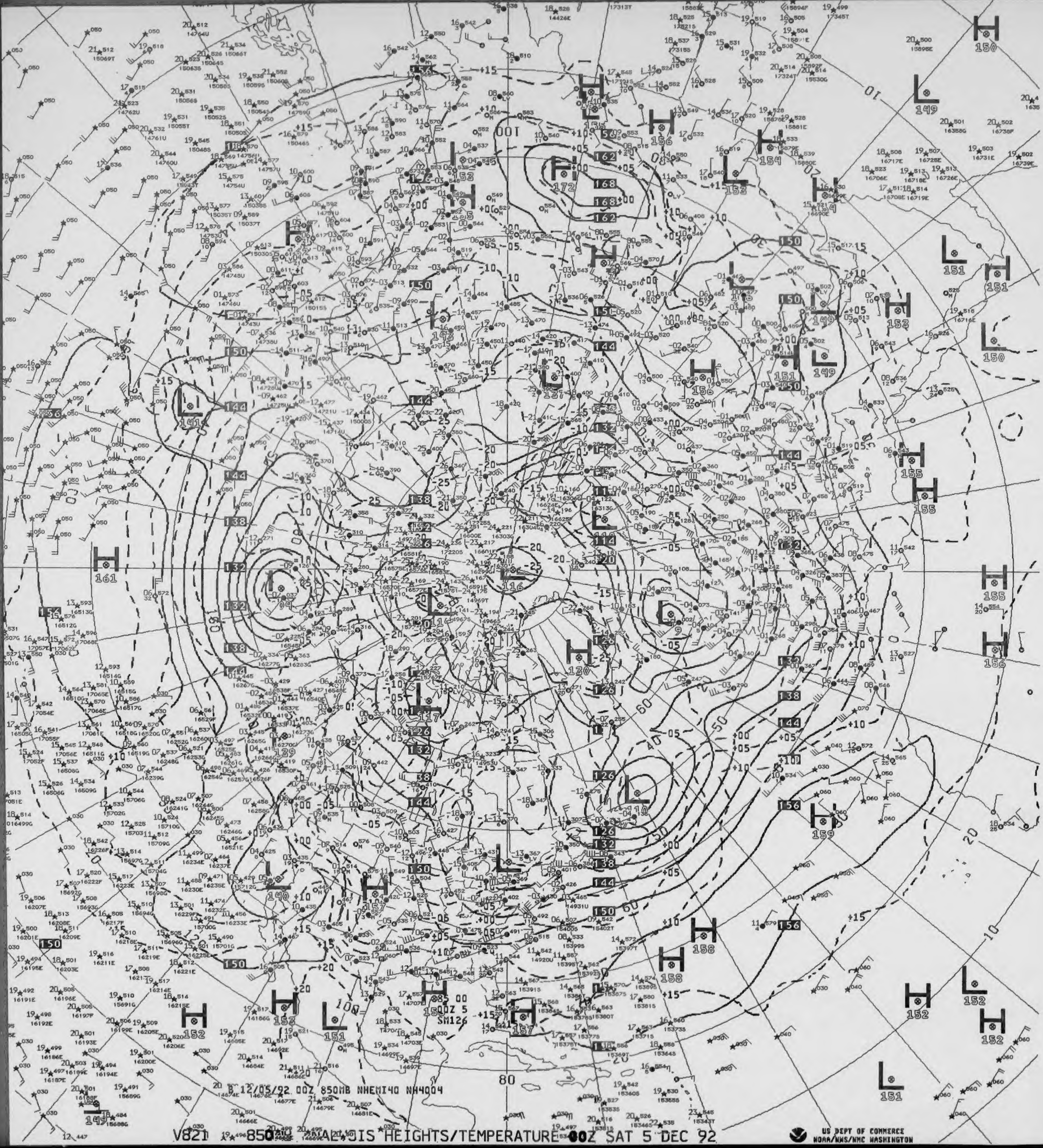
B 12/05/92 00Z 850MB NHEMI40 NH4004
H 150
L 149
H 156
H 154
L 153
H 172
L 153
L 151
H 151
H 152
L 150
L 149
H 156
L 141
L 137
H 155
H 155
H 161
L 116
L 110
H 130
H 155
H 156
L 117
L 139
L 110
H 159
L 140
H 158
H 158
H 153
L 151
H 152
H 157
H 152
L 152
H 152
L 151
L 142
80
SM126
V821 850MB ANALYSIS HEIGHTS/TEMPERATURE 00Z SAT 5 DEC 92

US DEPT OF COMMERCE
NOAA/NWS/NMC WASHINGTON

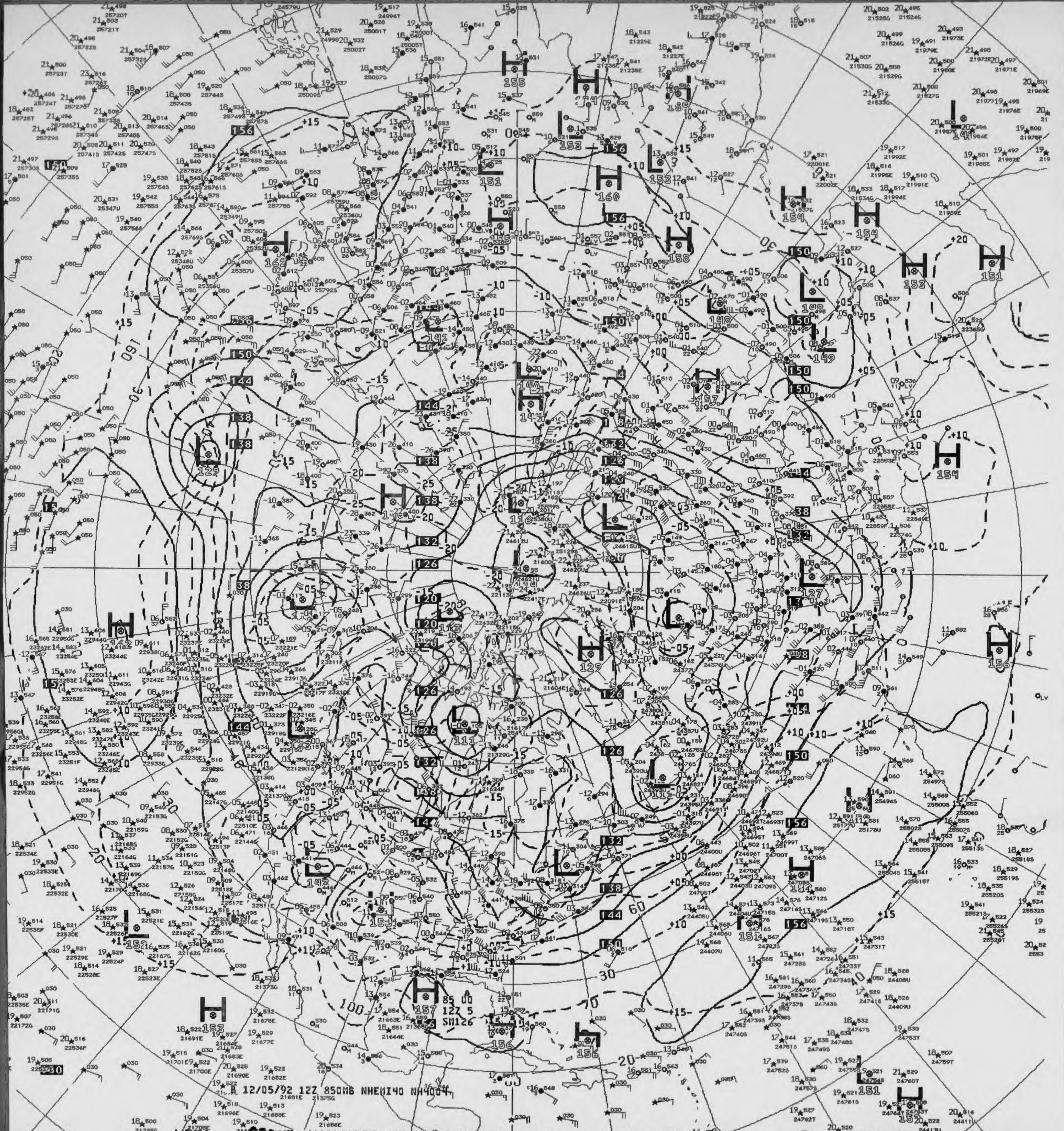
R 12/05/92 12Z 850MB NHEMI40 NH4004
85 00
12Z 5
SM126

V871 ^^ 850MB ANALYSIS HEIGHTS/TEMPERATURE 12Z SAT 5 DEC 92

US DEPT OF COMMERCE
NOAA/NWS/NMC WASHINGTON

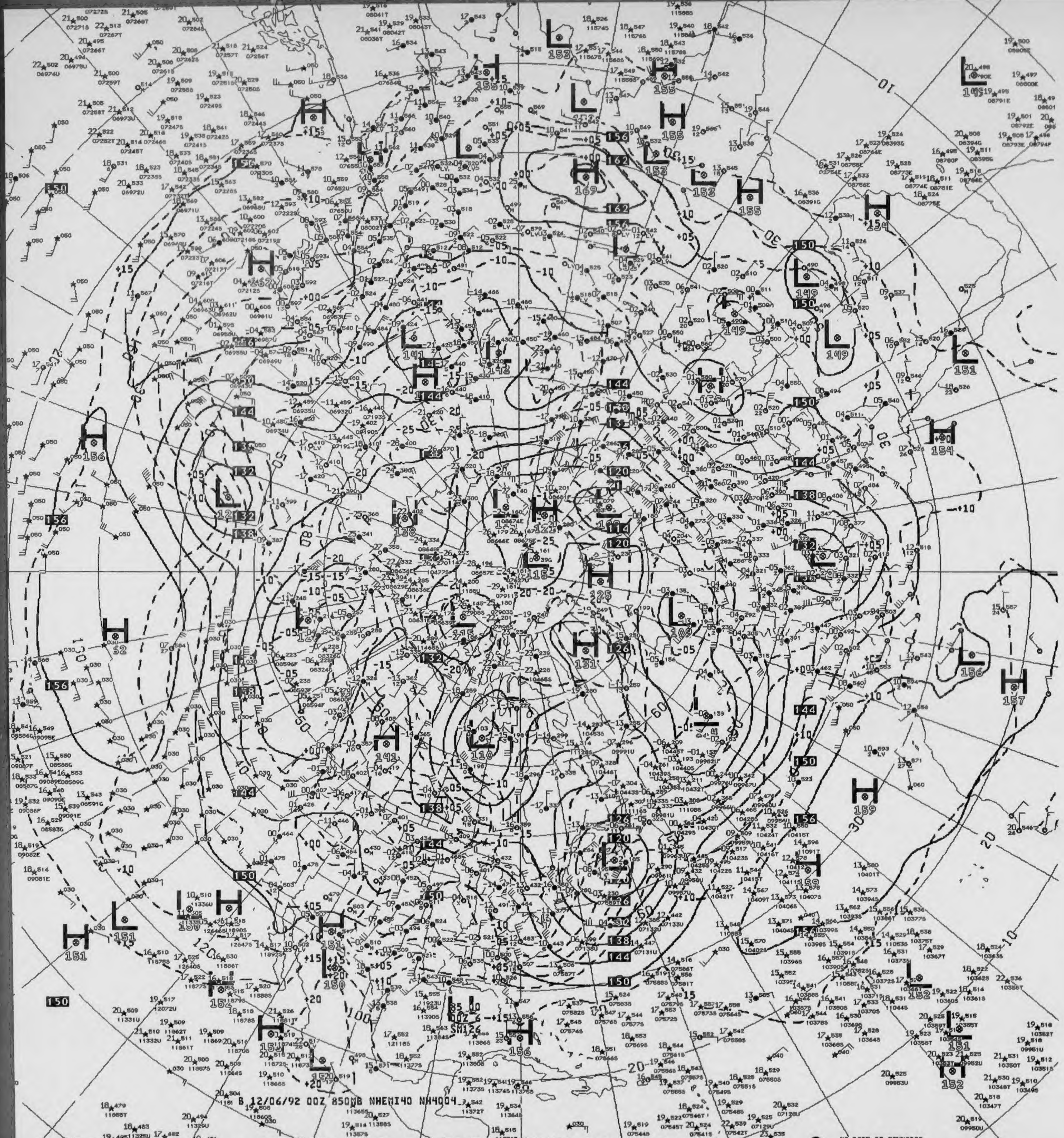
B 12/06/92 00Z 850MB NHEMI40 NH4004
850 00Z 6 SN126

850MB ANALYSIS HEIGHTS/TEMPERATURE 00Z SUN 6 DEC 92

US DEPT OF COMMERCE
NOAA/NWS/NMC WASHINGTON

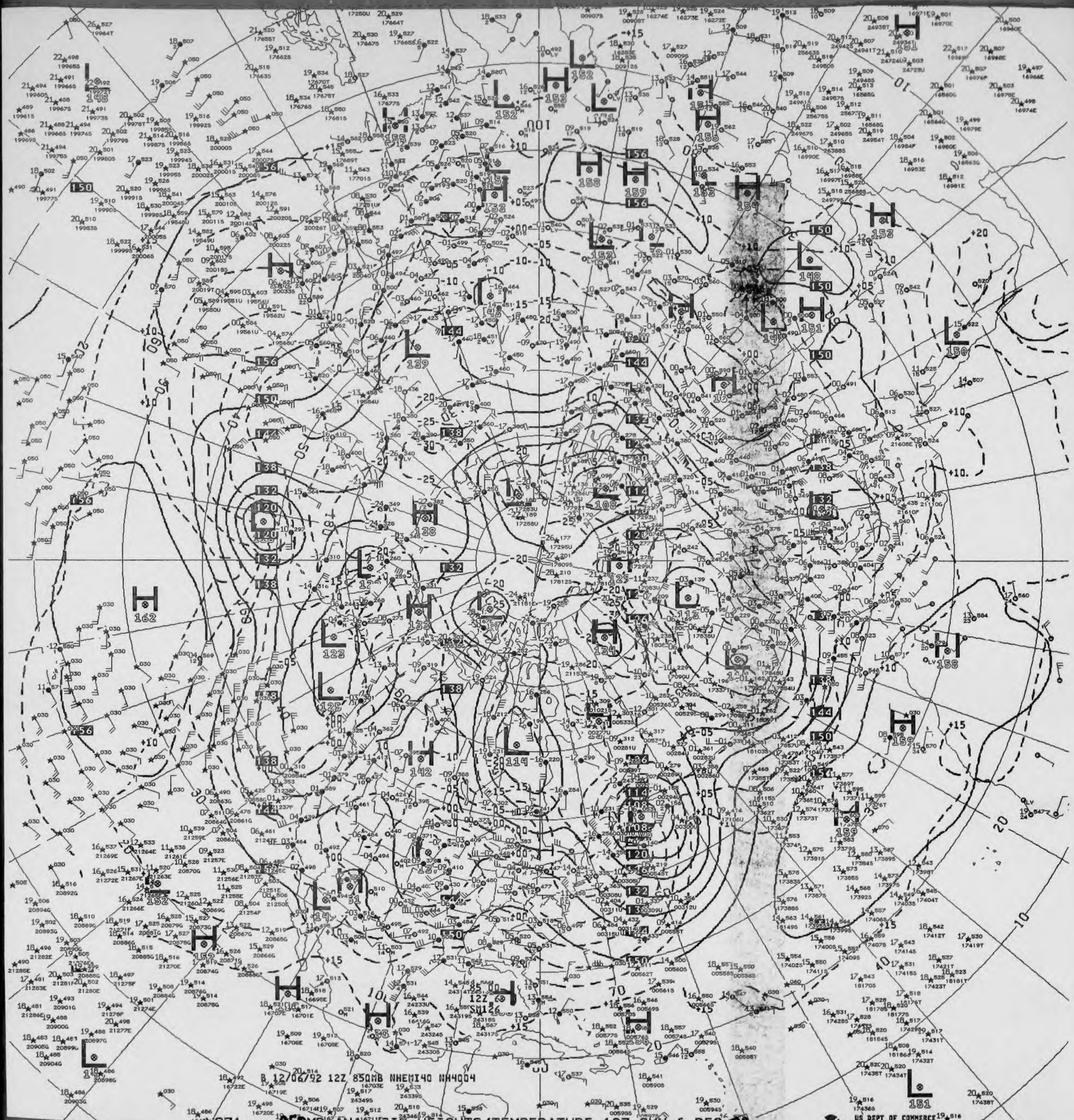

B 12/06/92 12Z 850MB NHEMI40 NH4004

V871 850MB ANALYSIS HEIGHTS/TEMPERATURE 12Z SUN 6 DEC 92

US DEPT OF COMMERCE
NOAA/NWS/NMC WASHINGTON

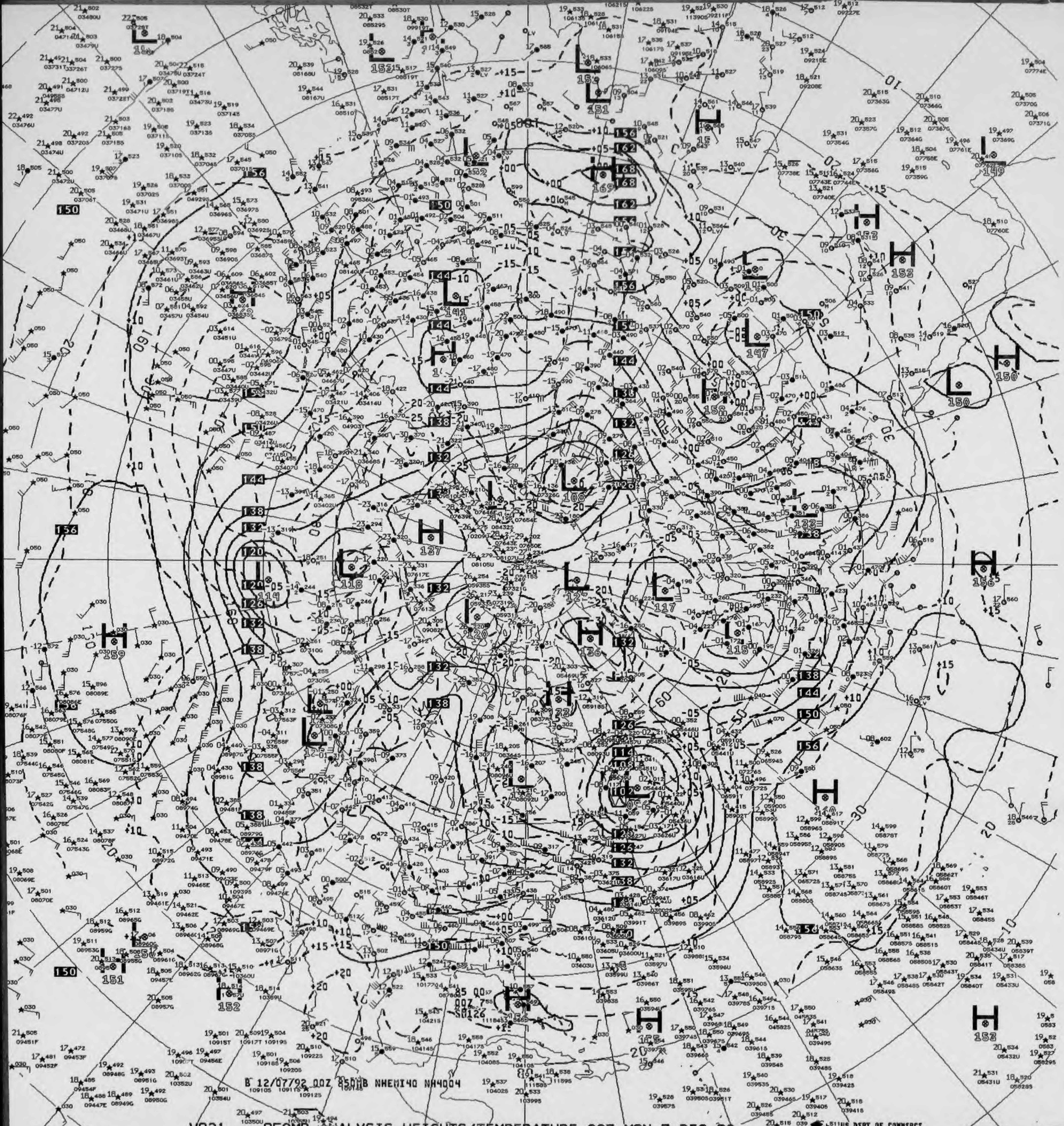
B 12/07/92 00Z 850MB NHEMI40 NH4004

V821 ^^ 850MB ANALYSIS HEIGHTS/TEMPERATURE 00Z MON 7 DEC 92

US DEPT OF COMMERCE
NOAA/NWS/NMC WASHINGTON

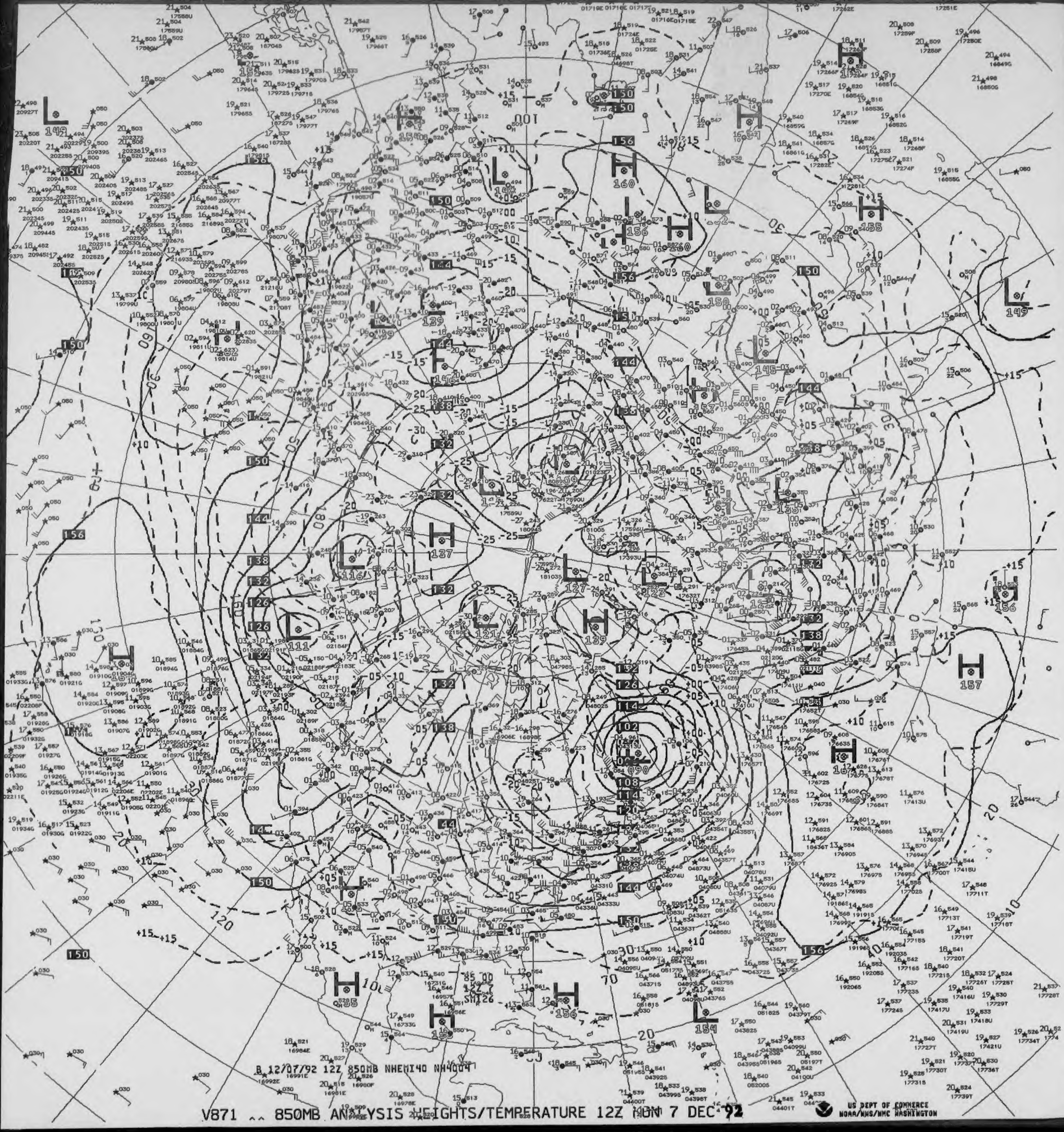

B 12/07/92 12Z 850MB NHEMI40 NH4004

V871 ^^ 850MB ANALYSIS HEIGHTS/TEMPERATURE 12Z MON 7 DEC 92

US DEPT OF COMMERCE
NOAA/NWS/NMC WASHINGTON

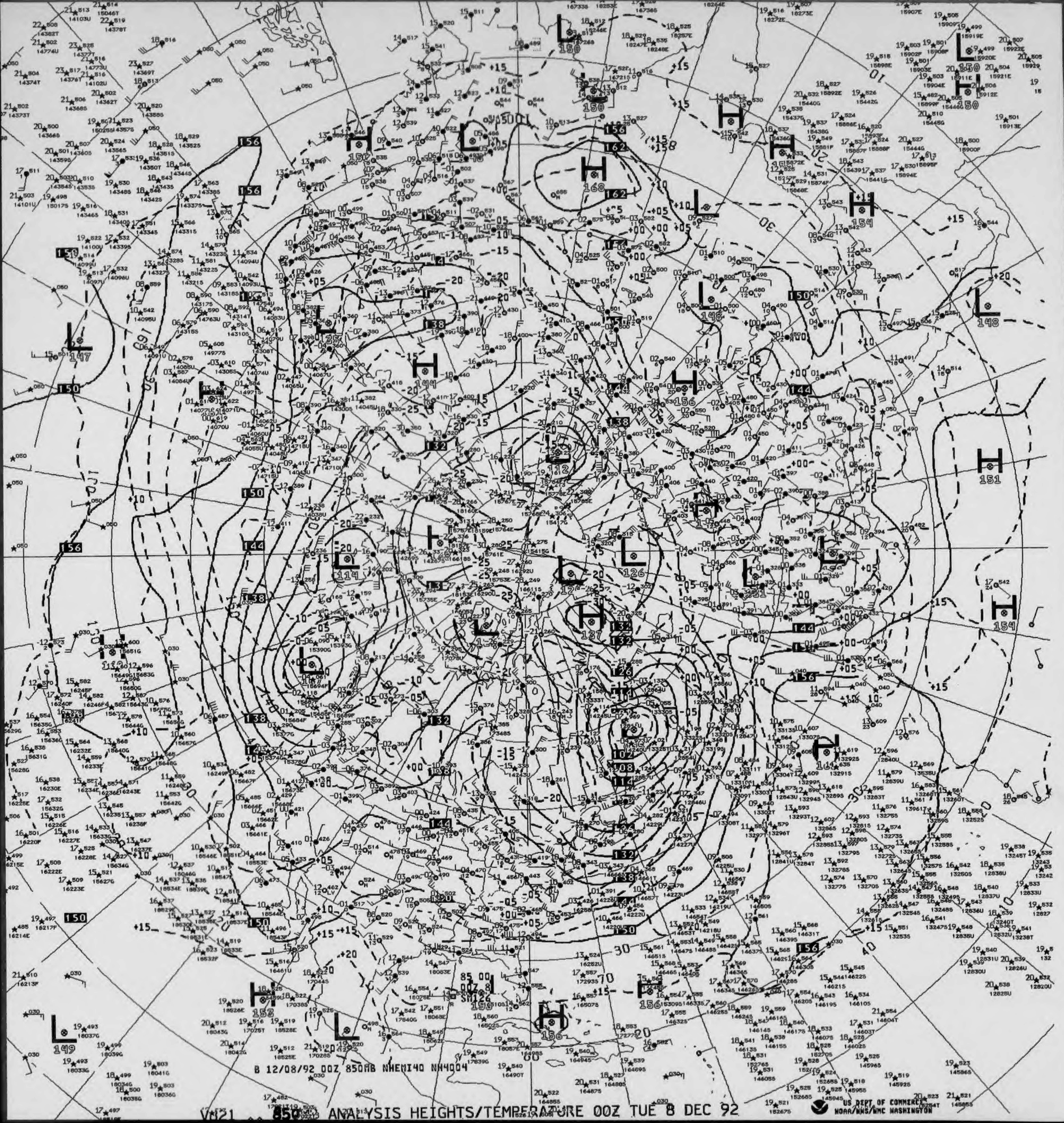

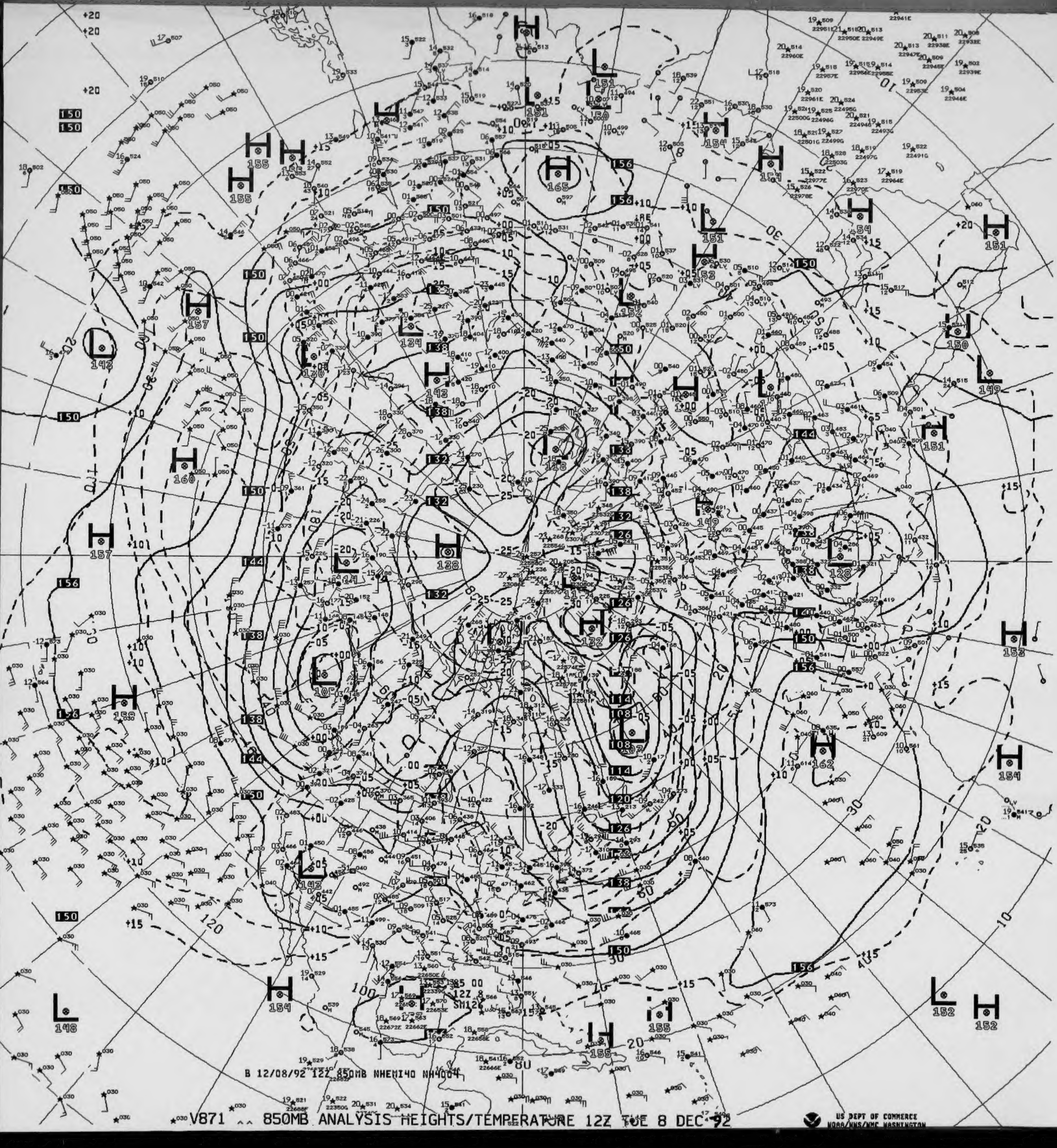
B 12/08/92 12Z 850MB NHEMI40 NH4004
US DEPT OF COMMERCE
NOAA/NWS/NMC WASHINGTON

V871 850MB ANALYSIS HEIGHTS/TEMPERATURE 12Z TUE 8 DEC 92

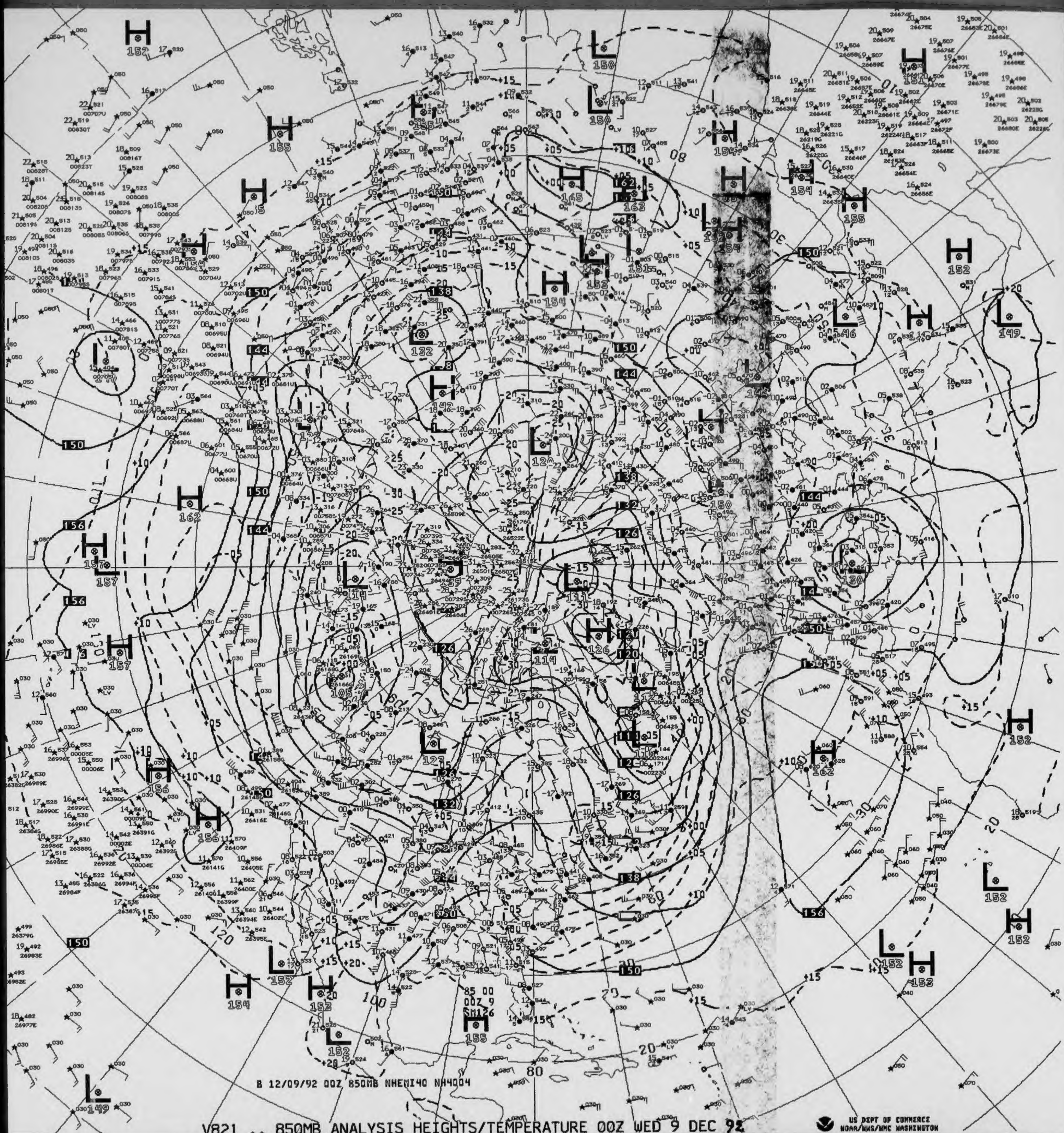
B 12/09/92 00Z 850MB NHEMI40 NH4004

V821 ^^ 850MB ANALYSIS HEIGHTS/TEMPERATURE 00Z WED 9 DEC 92

US DEPT OF COMMERCE
NOAA/NWS/NMC WASHINGTON

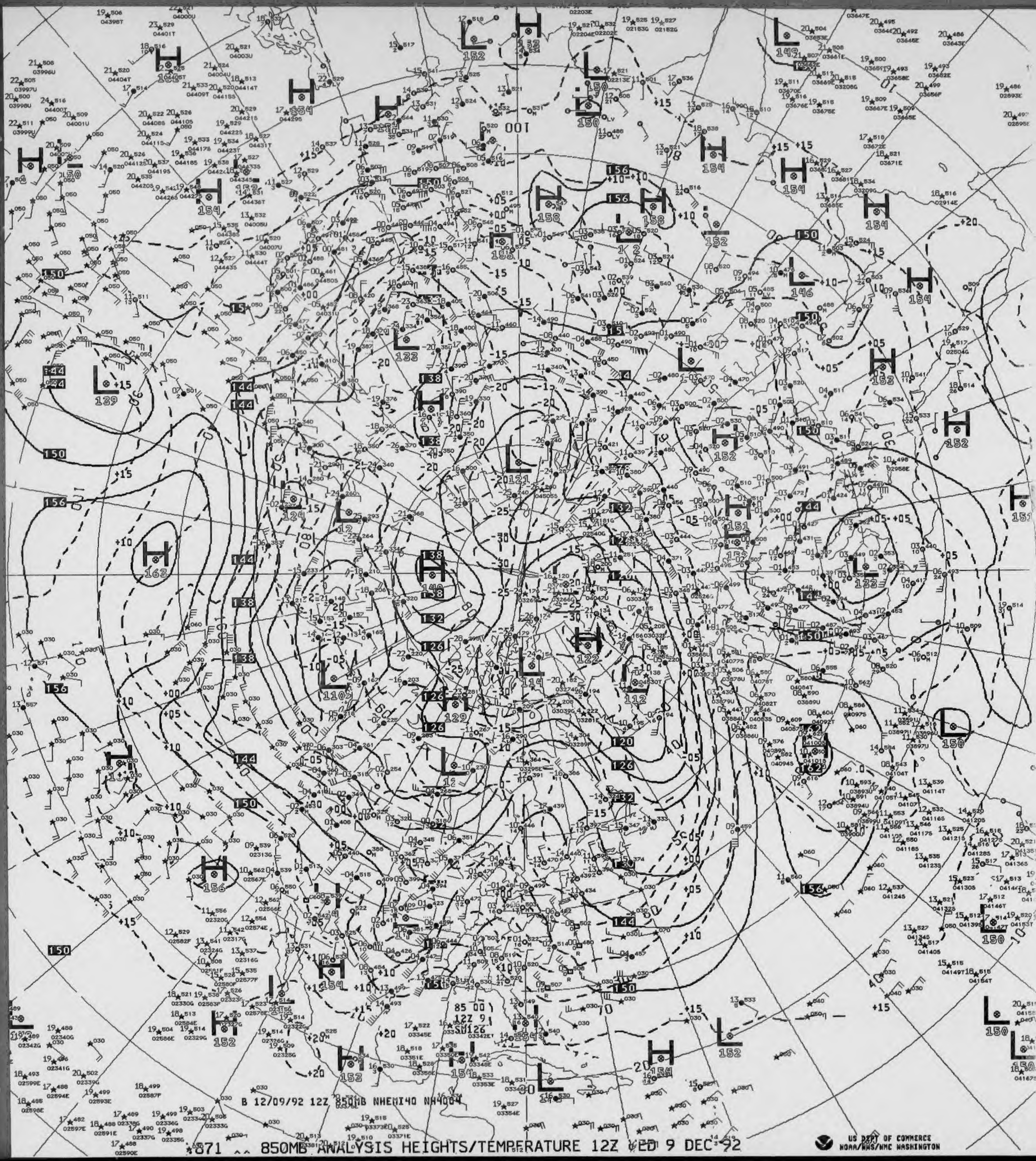
B 12/09/92 12Z 850MB NHEMI40 NH4004

871 ^^ 850MB ANALYSIS HEIGHTS/TEMPERATURE 12Z WED 9 DEC 92

US DEPT OF COMMERCE
NOAA/NWS/NMC WASHINGTON

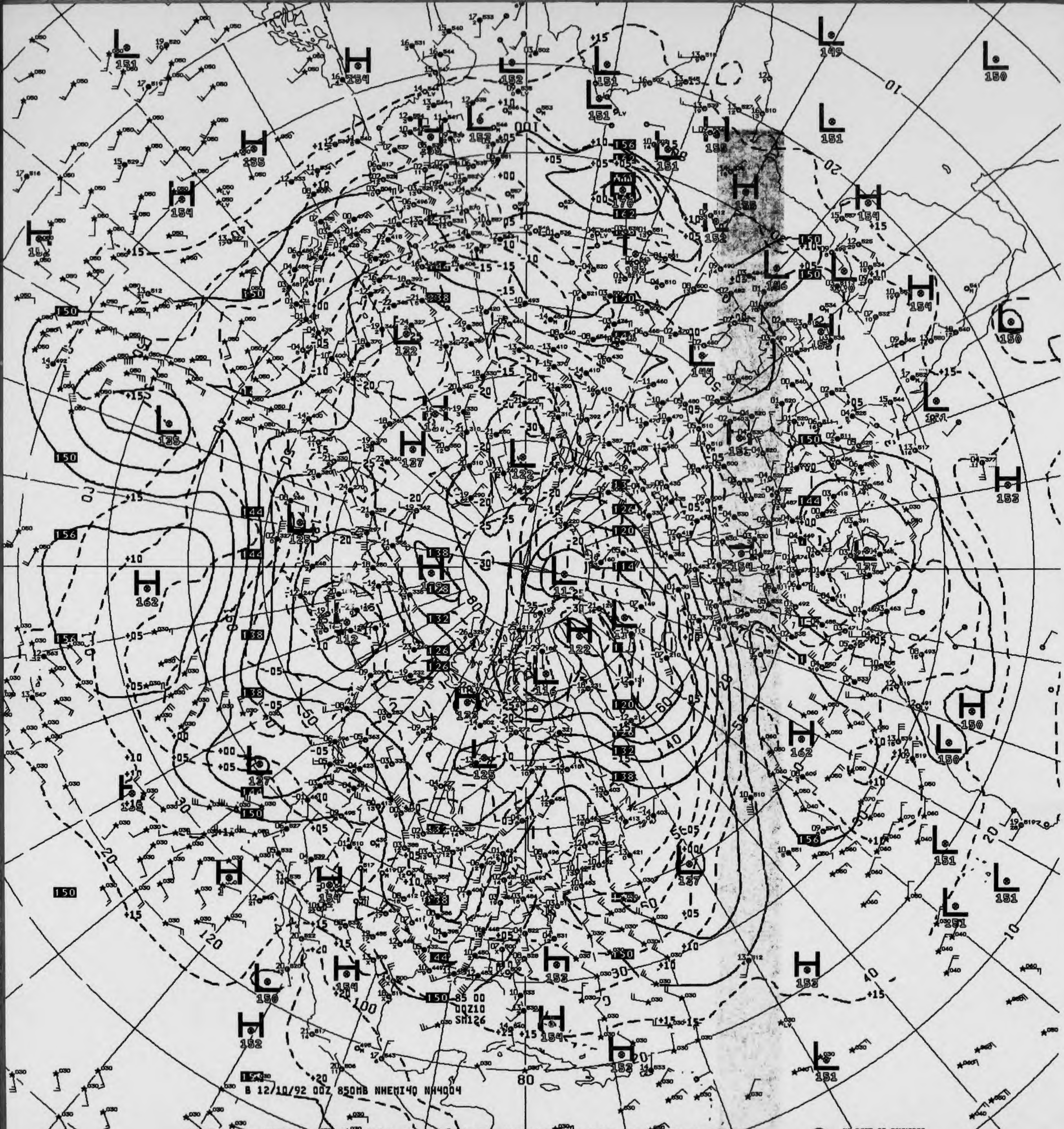
B 12/10/92 00Z 850MB NHEMI40 NH4004
85 00
00Z10
SM126

V821 850MB ANALYSIS HEIGHTS/TEMPERATURE 00Z THU 10 DEC 92

US DEPT OF COMMERCE
NOAA/NWS/NMC WASHINGTON

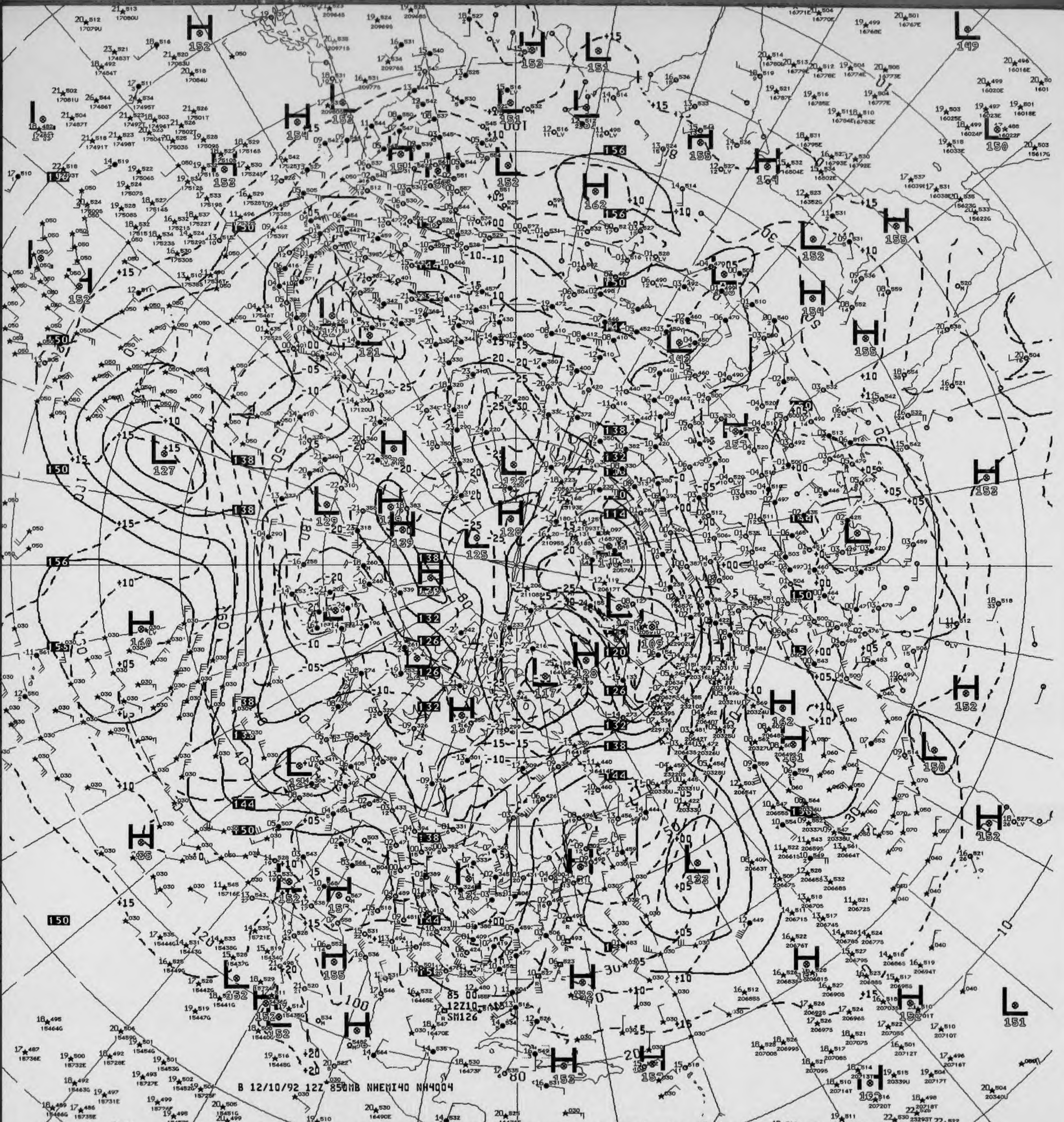

B 12/10/92 12Z 850MB NHEMI40 NH4004

V871 ^^ 850MB ANALYSIS HEIGHTS/TEMPERATURE 12Z THU 10 DEC 92

US DEPT OF COMMERCE
NOAA/NWS/NMC WASHINGTON

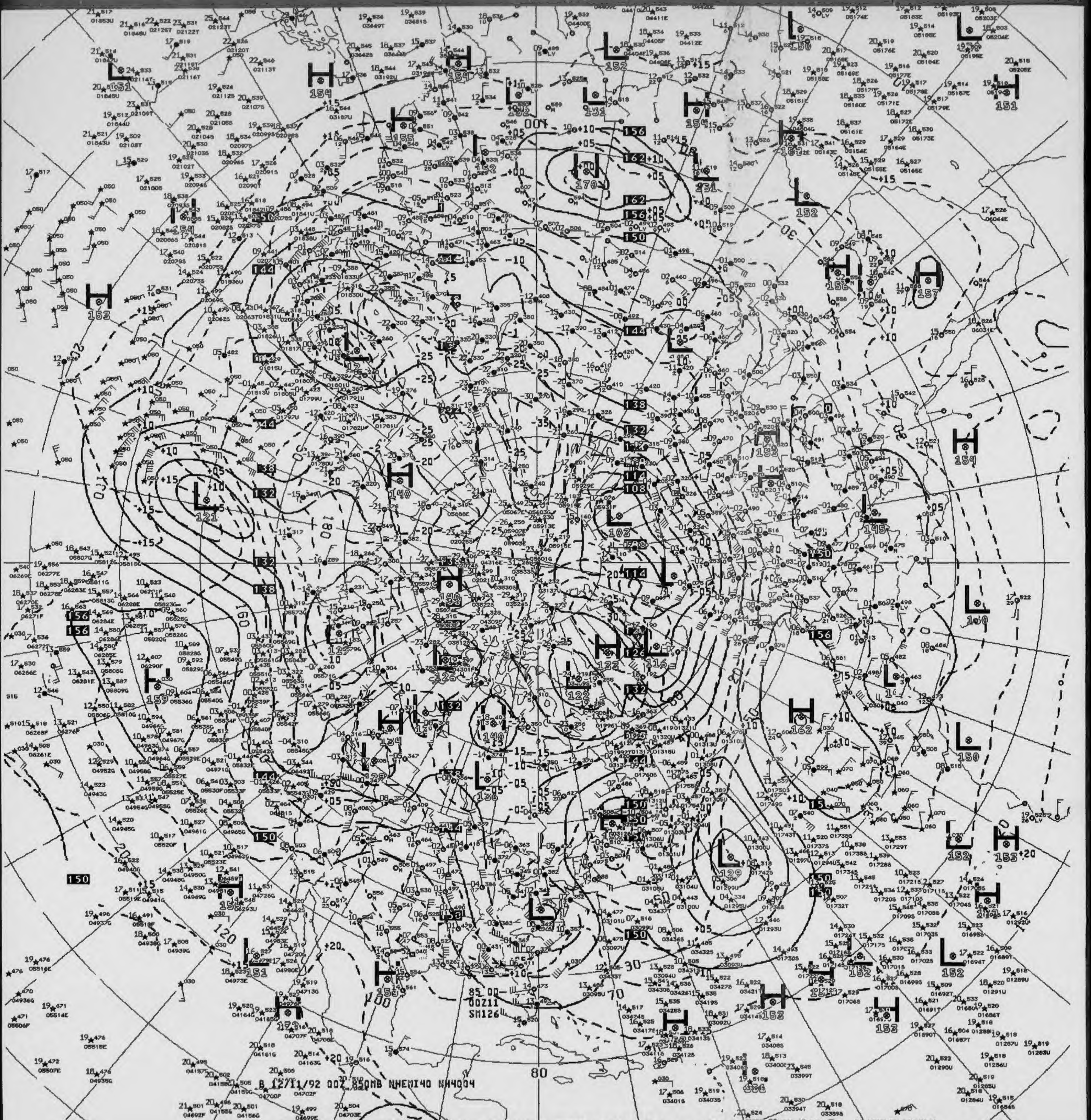
B 12/11/92 00Z 850MB NHEMI40 NH4004
85 00-
00Z11
SM126

V821 850MB ANALYSIS HEIGHTS/TEMPERATURE 00Z FRI 11 DEC 92

US DEPT OF COMMERCE
NOAA/NWS/NMC WASHINGTON

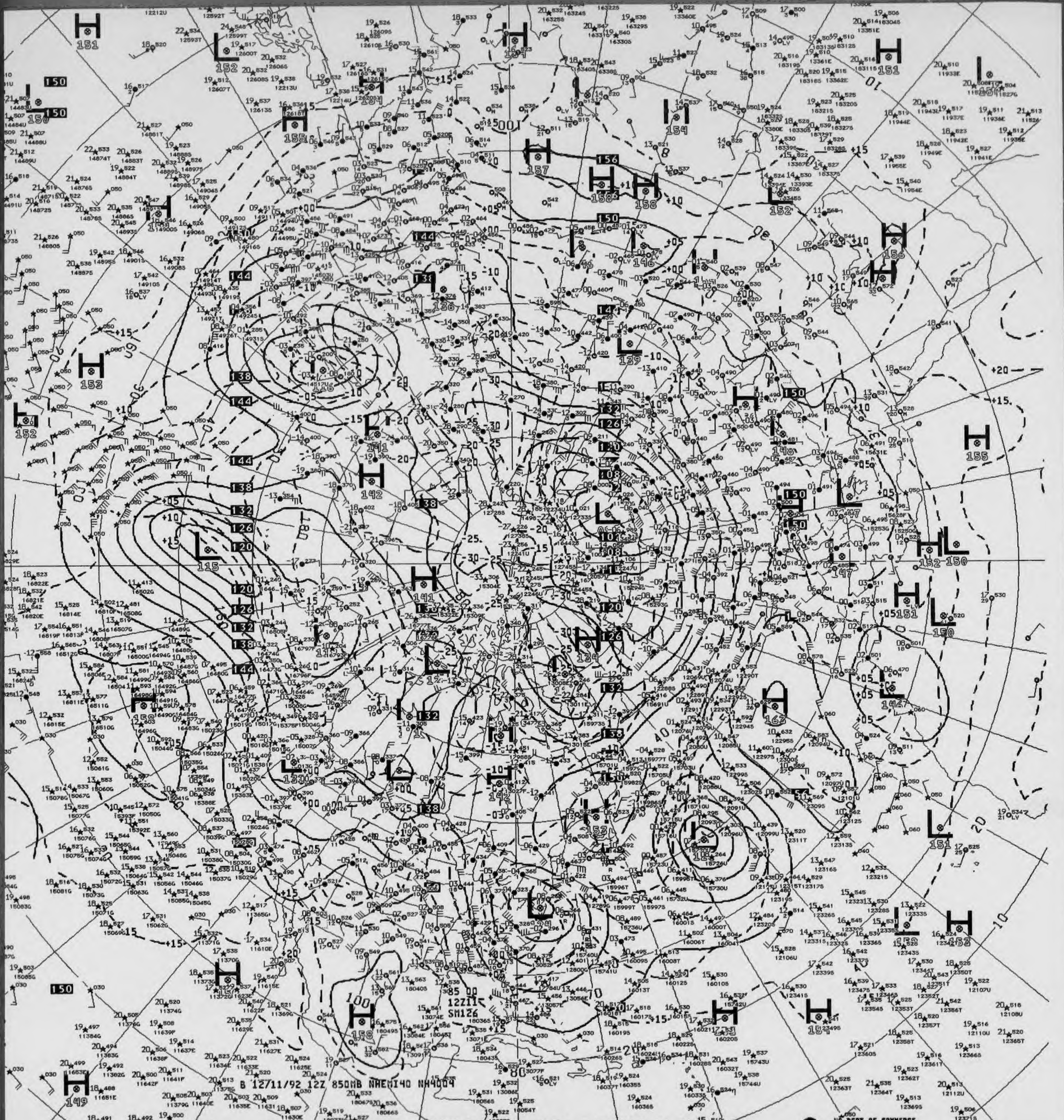
B 12/11/92 12Z 850MB NAEMI40 NH4004
12Z11
SH126

V871 ^^ 850MB ANALYSIS HEIGHTS/TEMPERATURE 12Z FRI 11 DEC 92

US DEPT OF COMMERCE
NOAA/NWS/NMC WASHINGTON

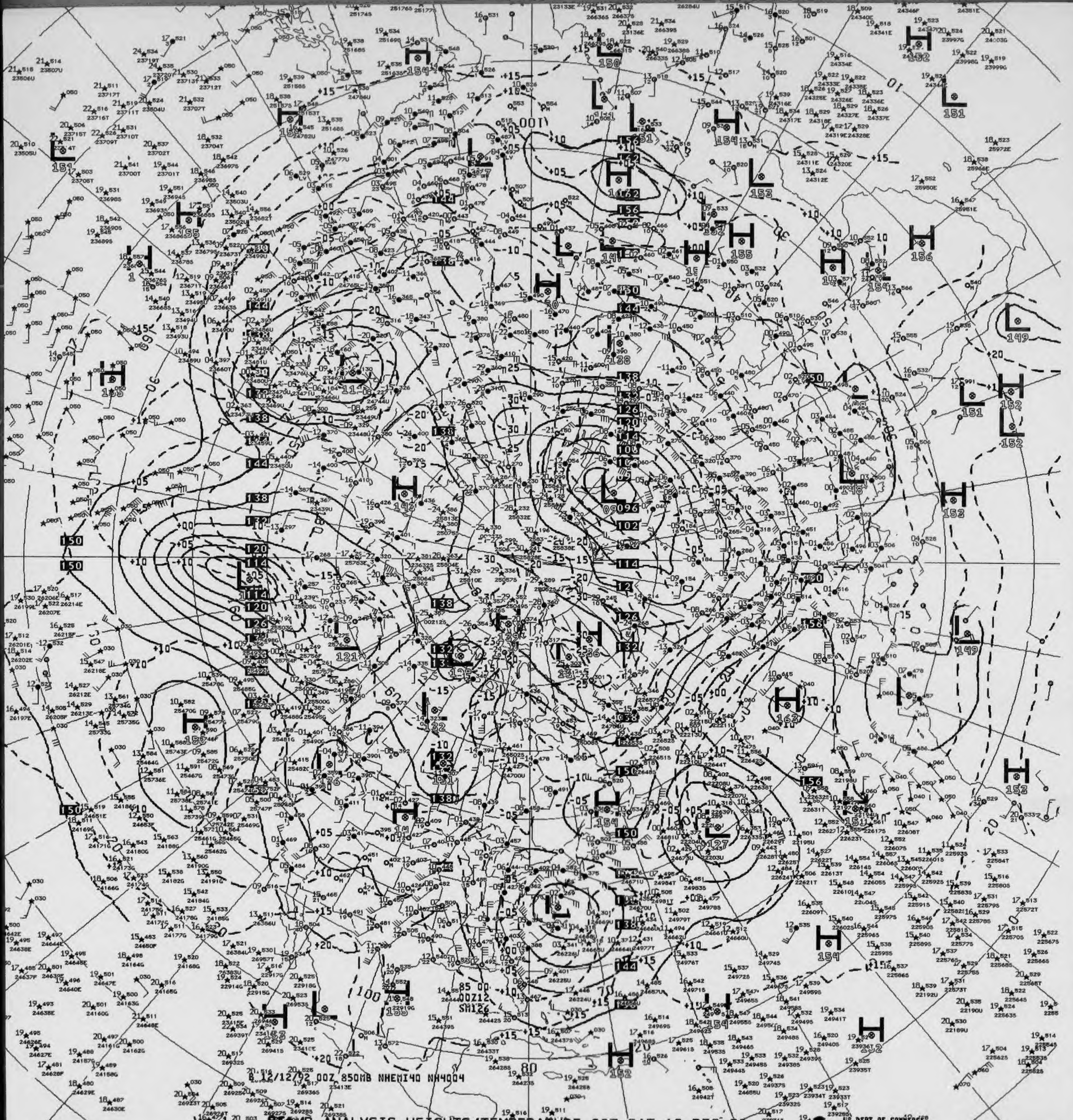
8 12/12/92 00Z 850MB NHEMI40 NH4004
85 00
00Z12
SM126

V821 850MB ANALYSIS HEIGHTS/TEMPERATURE 00Z SAT 12 DEC 92

US DEPT OF COMMERCE
NOAA/NWS/NMC WASHINGTON

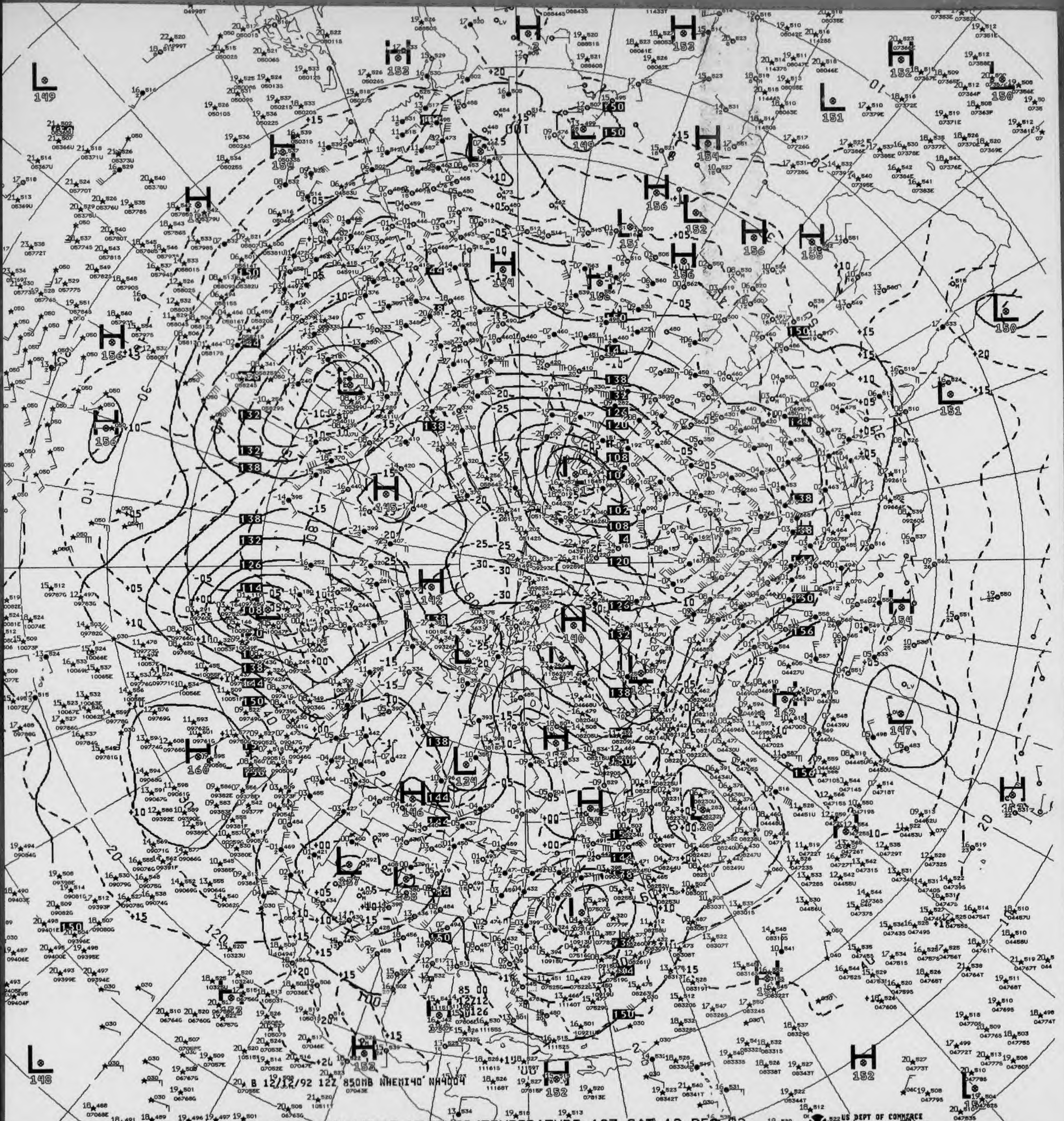

B 12/12/92 12Z 850MB NHEMI40 NH4004

V871 ^^ 850MB ANALYSIS HEIGHTS/TEMPERATURE 12Z SAT 12 DEC 92

US DEPT OF COMMERCE
NOAA/NWS/NMC WASHINGTON

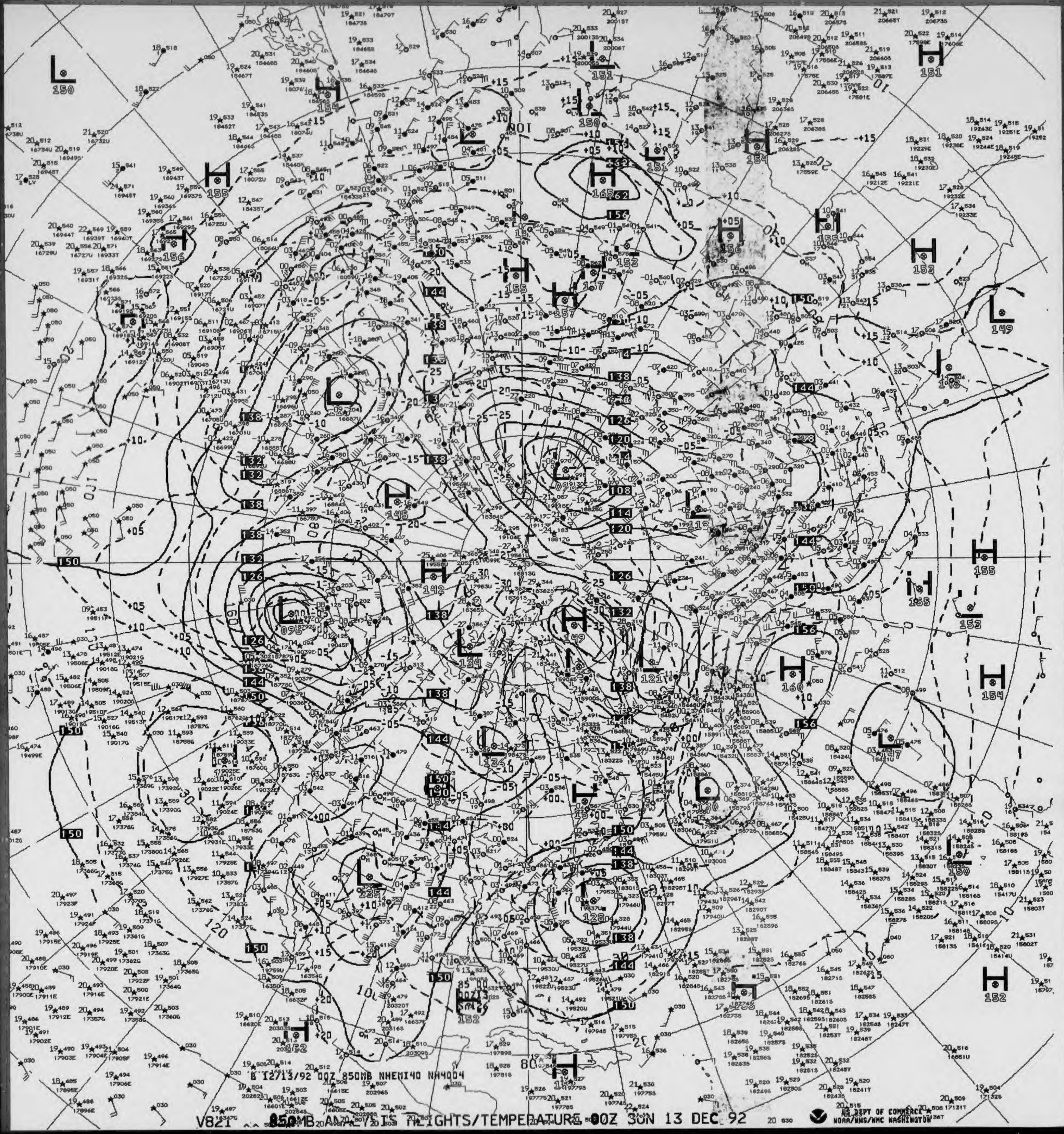
B I2713/92 00Z 850MB NHEMI40 NH4004
V821 850MB ANALYSIS HEIGHTS/TEMPERATURE 00Z SUN 13 DEC 92
US DEPT OF COMMERCE
NOAA/NWS/NMC WASHINGTON
L 150
H 155
H 156
H 154
L 151
H 165
H 151
H 155
H 153
H 145
L 149
L 095
H 142
L 134
H 149
L 121
H 160
H 154
L 118
L 128
L 135
H 152

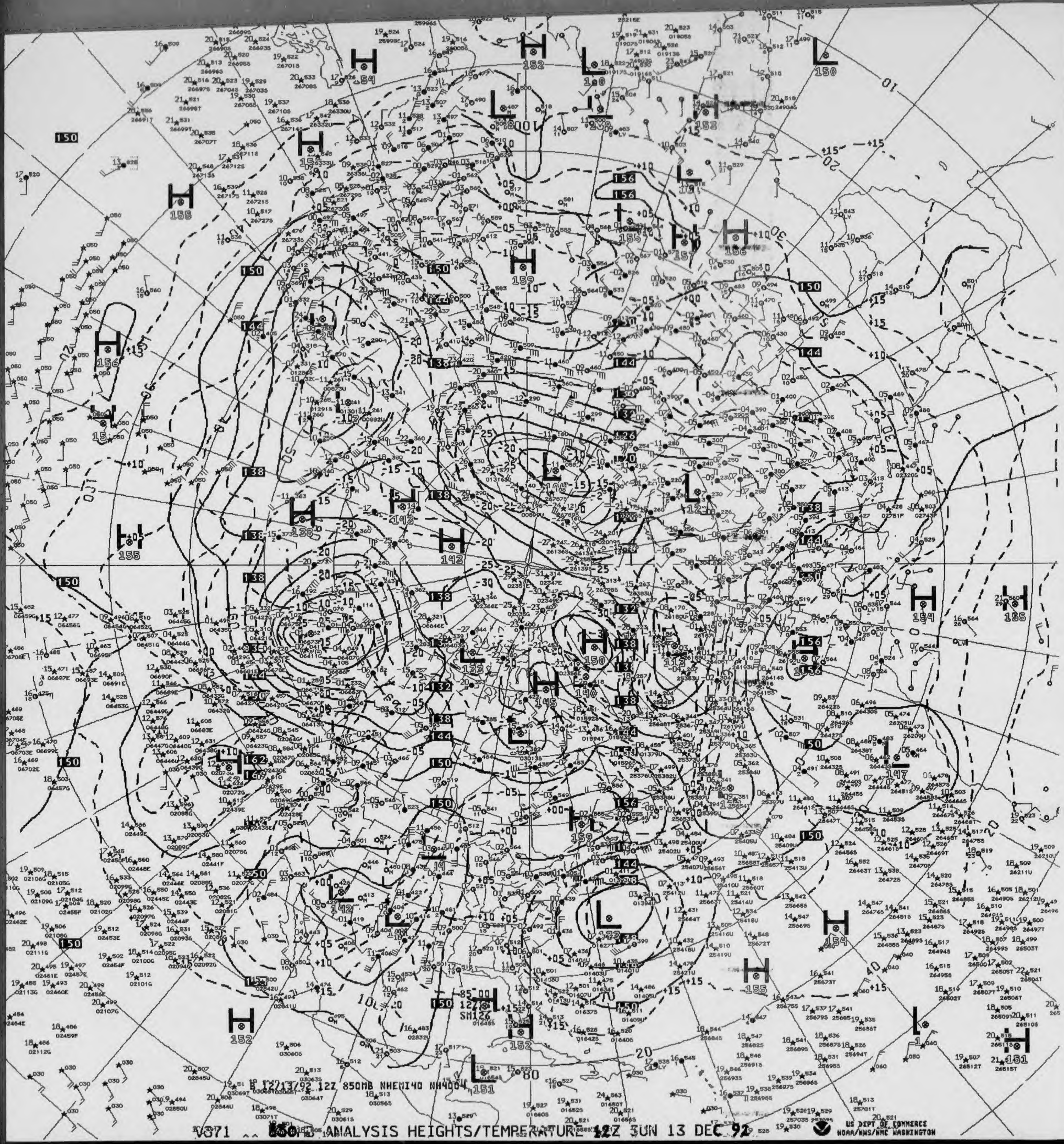
B 12/13/92 12Z 850MB NHEMI40 NH4004

V371 ^^ 850MB ANALYSIS HEIGHTS/TEMPERATURE 12Z SUN 13 DEC 92

US DEPT OF COMMERCE
NOAA/NWS/NMC WASHINGTON

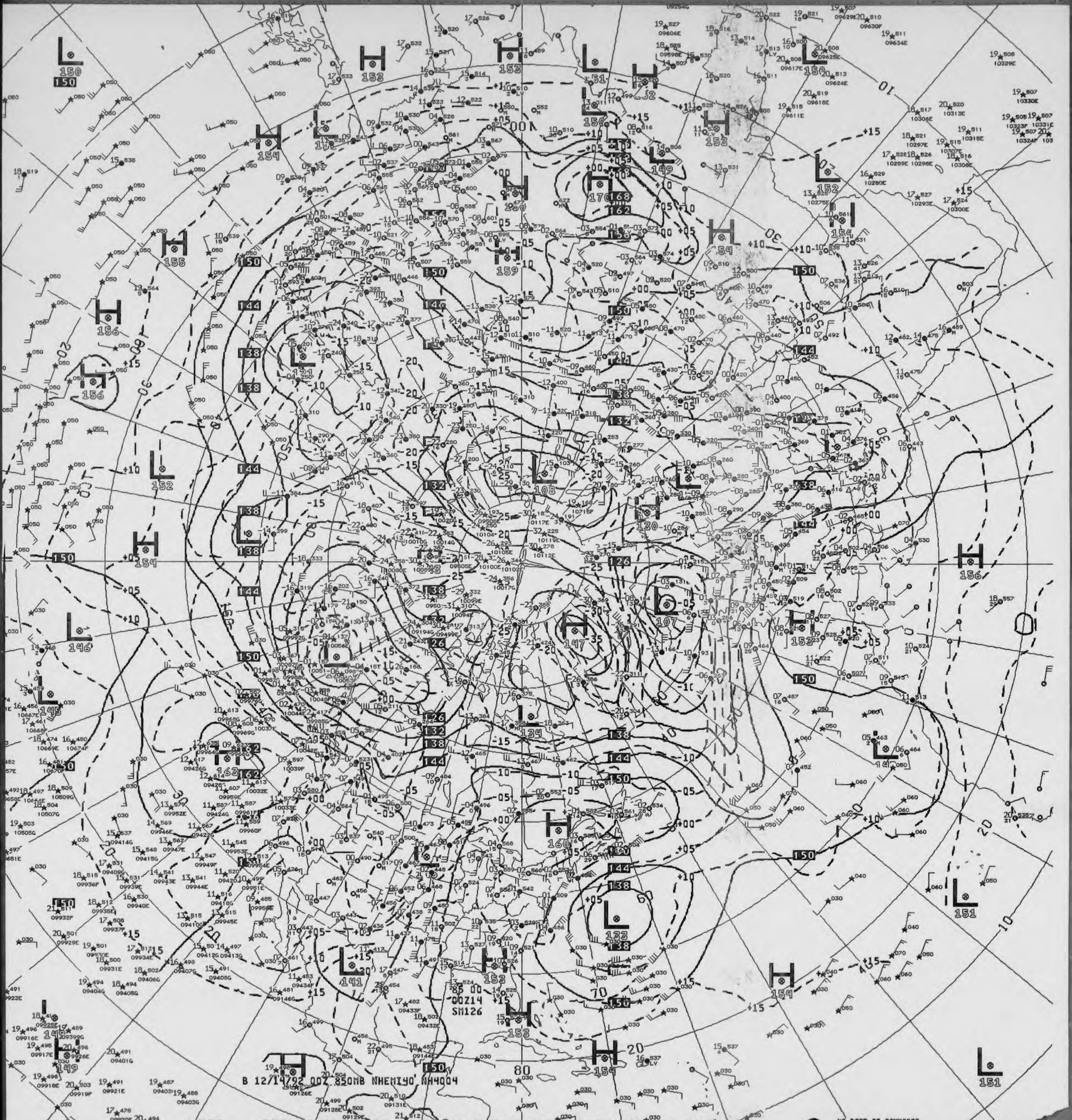
B 12/14/92 00Z 850MB NHEMI90 NH4004
80 00
00Z14
SM126
80

V821 ^^ 850MB ANALYSIS HEIGHTS/TEMPERATURE 00Z MON 14 DEC 92

US DEPT OF COMMERCE
NOAA/NWS/NMC WASHINGTON

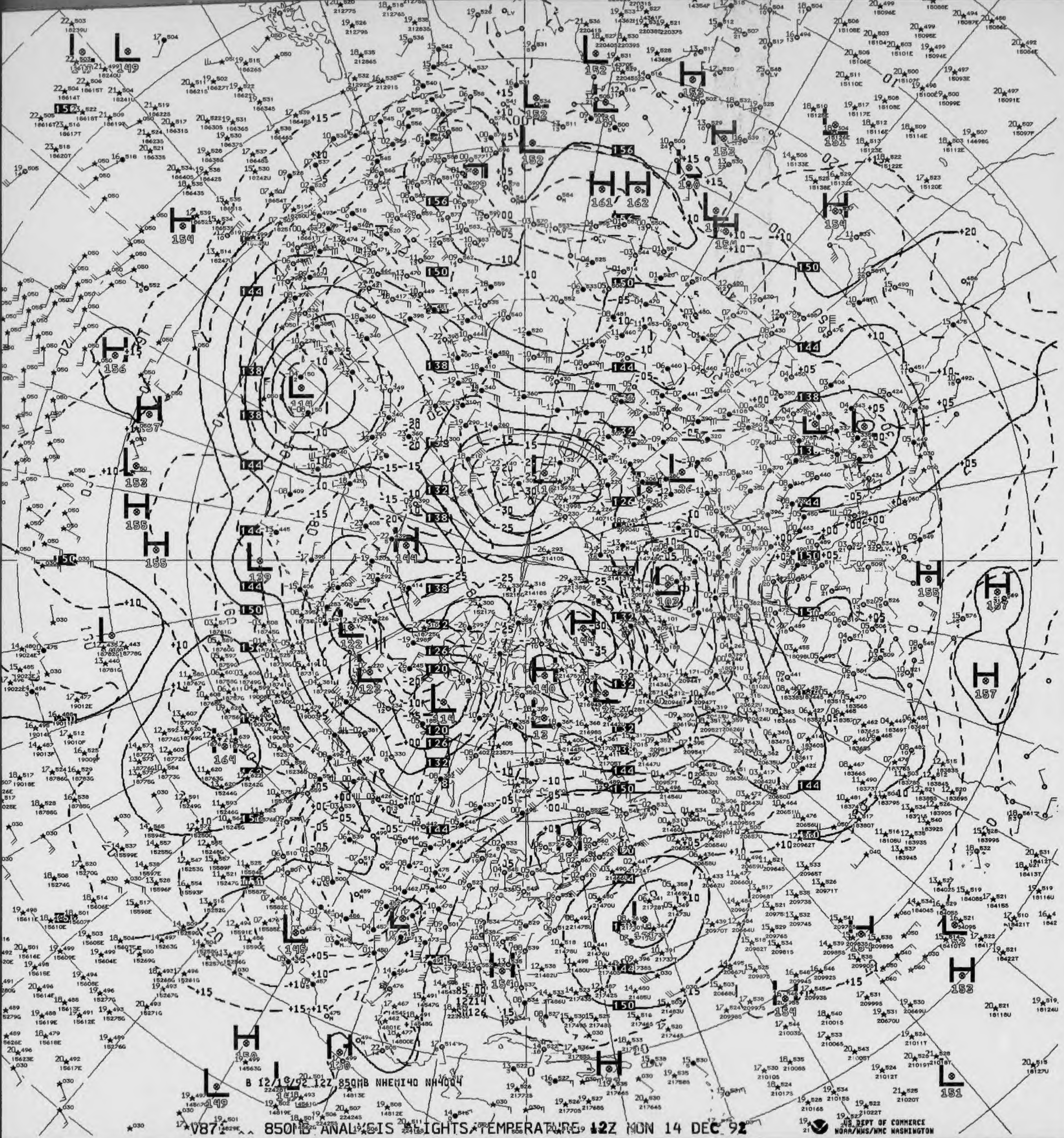

B 12/14/92 12Z 850MB NHEMI40 NH4004

V87 850MB ANALYSIS HEIGHTS/TEMPERATURE 12Z MON 14 DEC 92

US DEPT OF COMMERCE
NOAA/NWS/NMC WASHINGTON

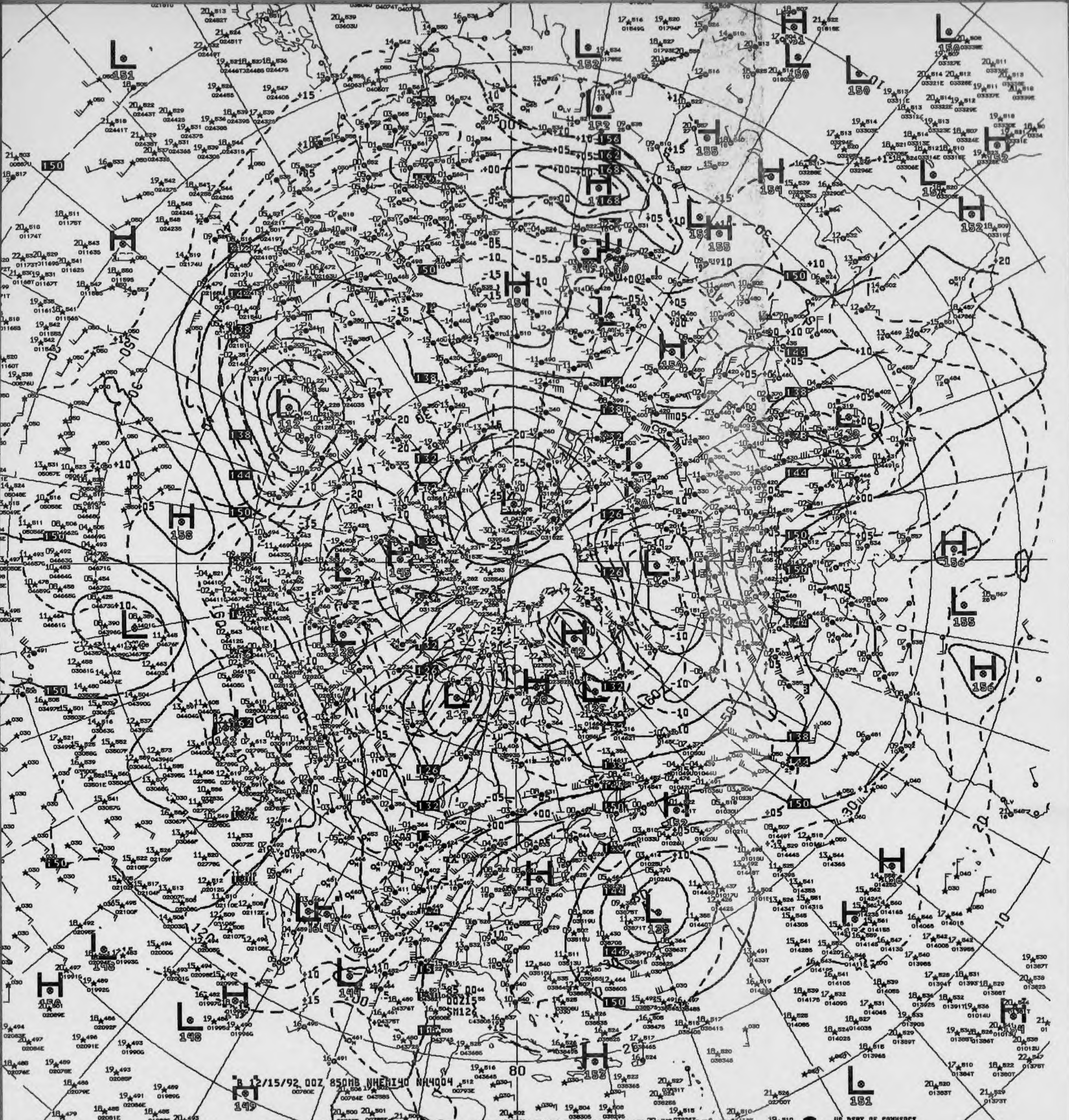
B 12/15/92 00Z 850MB NHEMI40 NH4004
US DEPT OF COMMERCE
NOAA/NWS/NMC WASHINGTON

V021 ^^ 850MB ANALYSIS HEIGHTS/TEMPERATURE 00Z TUE 15 DEC 92

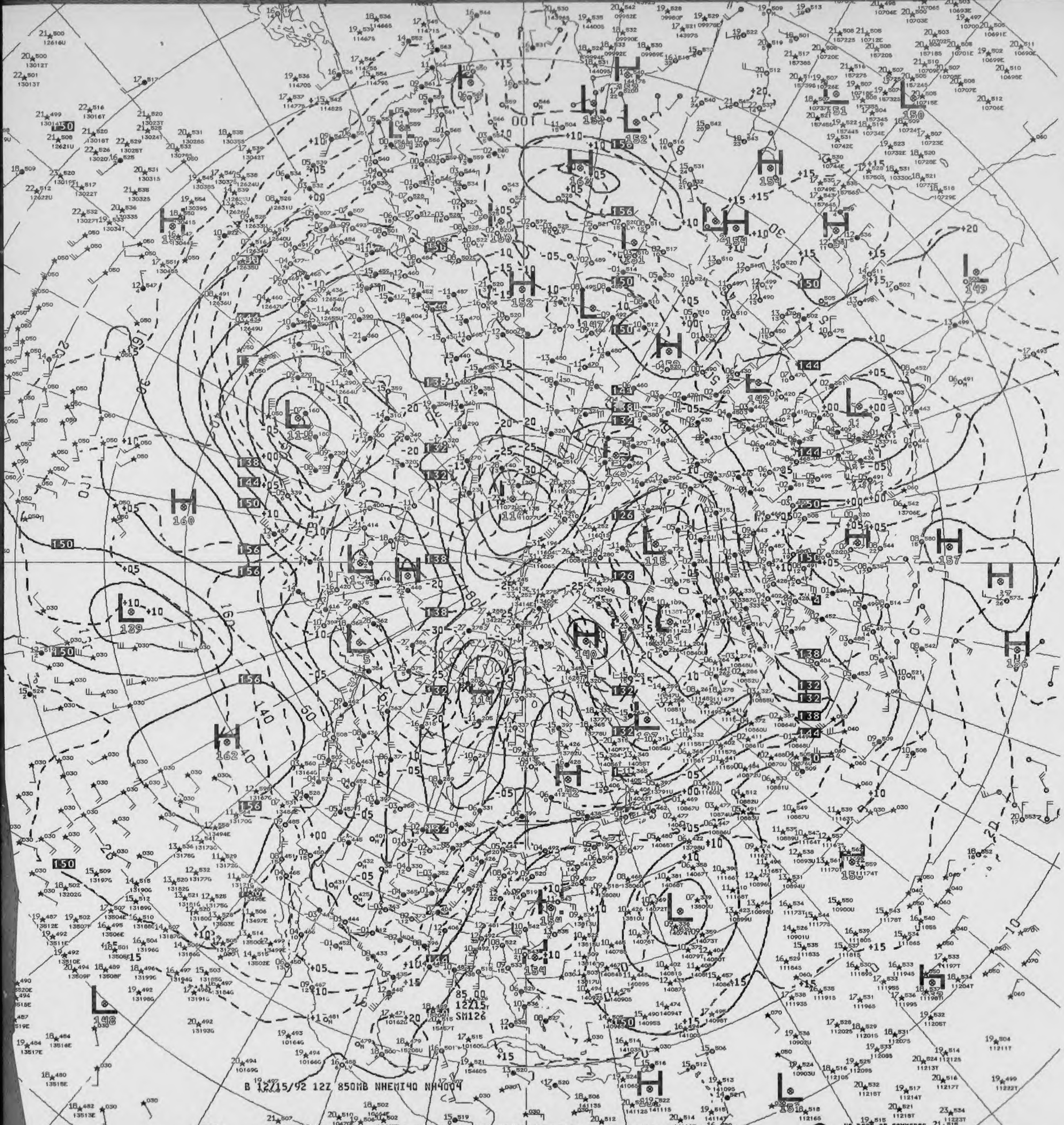
85 00
12Z15
SM126
B 12/15/92 12Z 850MB NHEMI40 NH4004

V871 ^^ 850MB ANALYSIS HEIGHTS/TEMPERATURE 12Z TUE 15 DEC 92

US DEPT OF COMMERCE
NOAA/NWS/NMC WASHINGTON

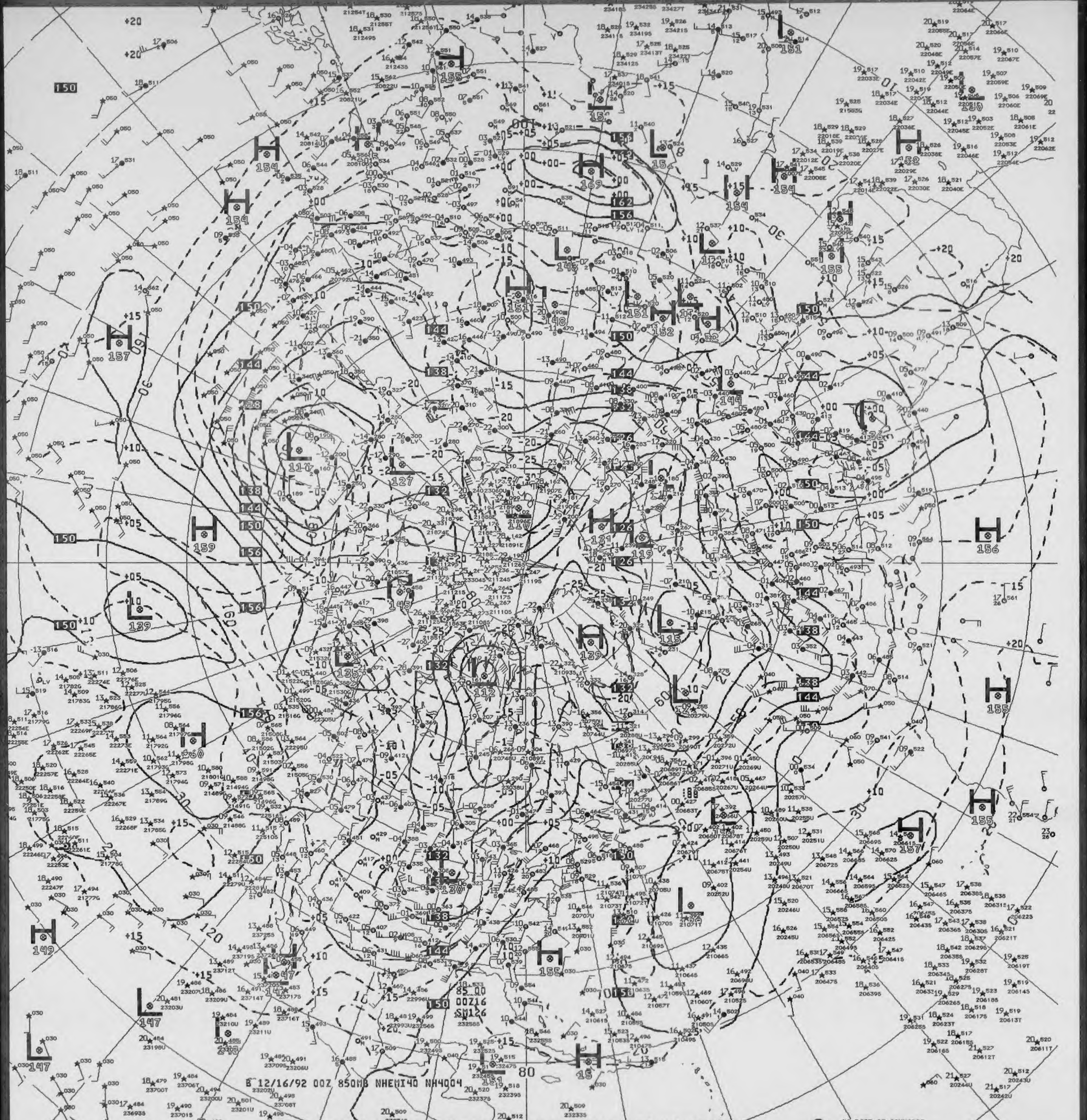
B 12/16/92 00Z 850MB NHEMI40 NH4004
850
00Z16
SM126

VG11 ^^ 850MB ANALYSIS HEIGHTS/TEMPERATURE 00Z WED 16 DEC 92

US DEPT OF COMMERCE
NOAA/NWS/NMC WASHINGTON

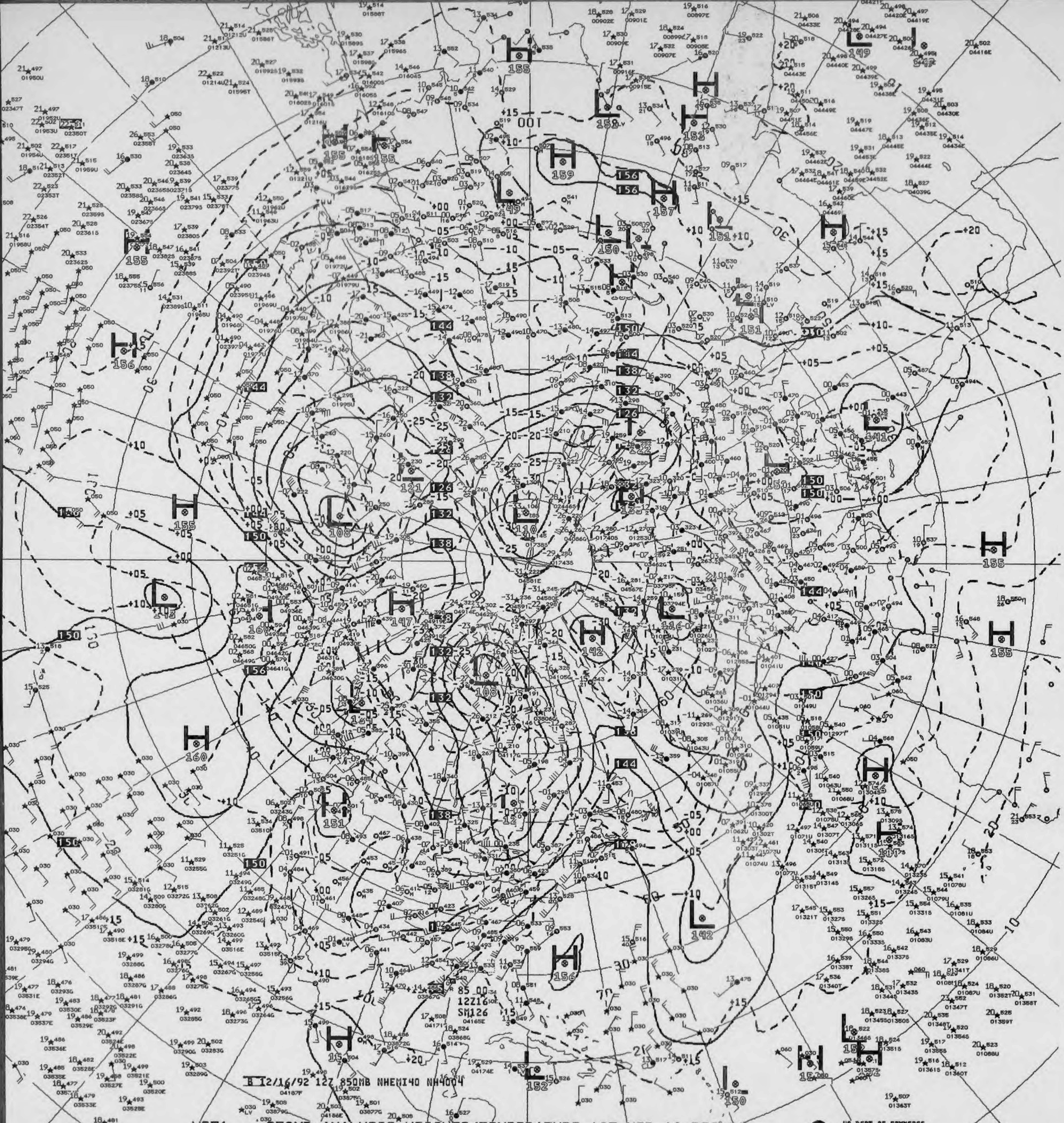
B 12/16/92 12Z 850MB NHEMI40 NH4004
85 00
12Z16
SM126

871 850MB ANALYSIS HEIGHTS/TEMPERATURE 12Z WED 16 DEC 92

US DEPT OF COMMERCE
NOAA/NWS/NMC WASHINGTON

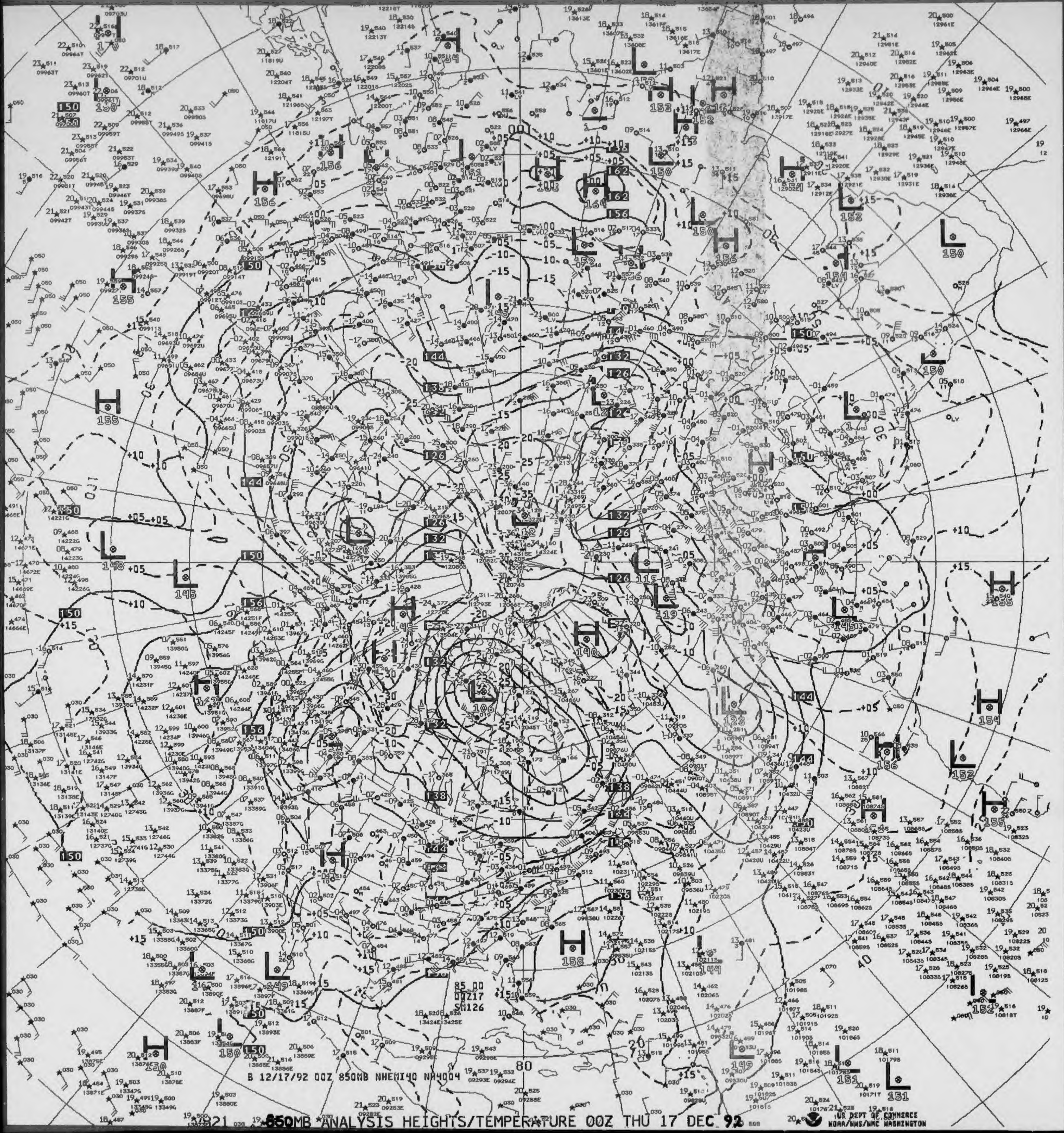
B 12/17/92 00Z 850MB NHEMI40 NA4004
85 00
00Z17
SM126
80

850MB ANALYSIS HEIGHTS/TEMPERATURE 00Z THU 17 DEC 92

US DEPT OF COMMERCE
NOAA/NWS/NMC WASHINGTON

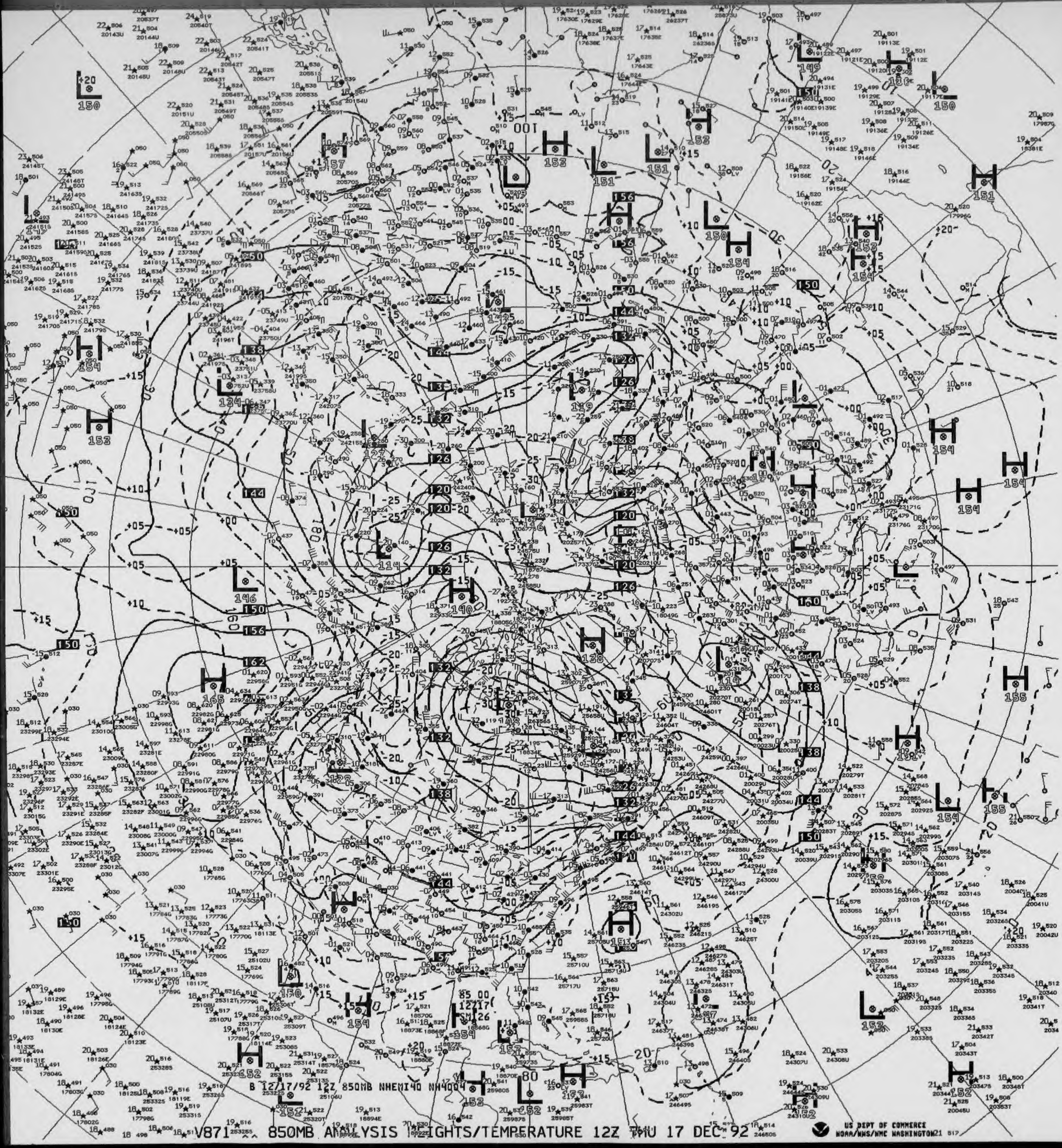
B 12/17/92 12Z 850MB NHEMI40 NH4004

V871 850MB ANALYSIS HEIGHTS/TEMPERATURE 12Z THU 17 DEC 92

US DEPT OF COMMERCE
NOAA/NWS/NMC WASHINGTON

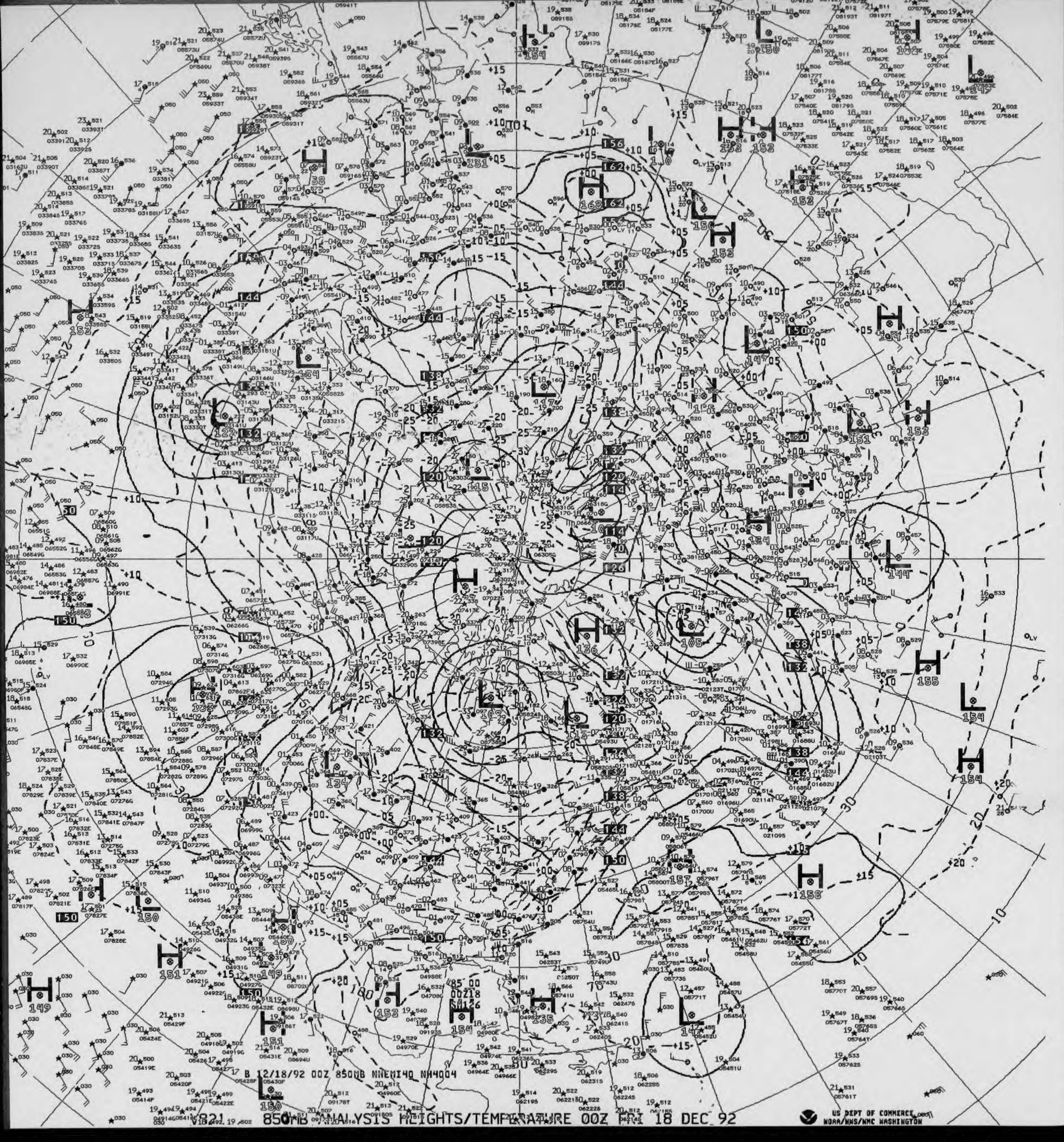
B 12/18/92 00Z 850MB NHEMI40 NH4004
V821
US DEPT OF COMMERCE
NOAA/NWS/NMC WASHINGTON

850MB ANALYSIS HEIGHTS/TEMPERATURE 00Z FRI 18 DEC 92

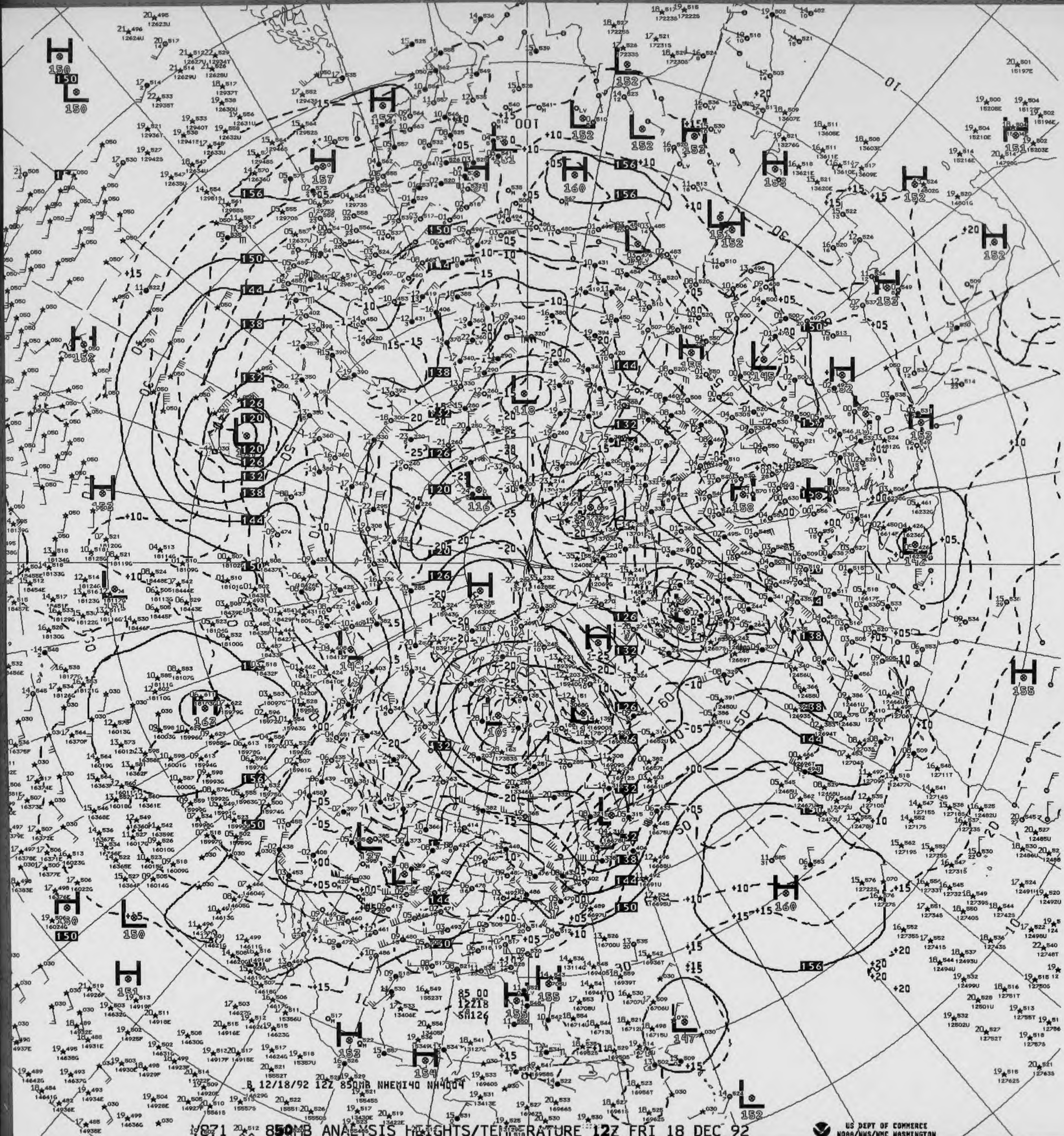
B 12/18/92 12Z 850MB NHEMI40 NH4004
85 00
12Z18
SM126
H 150
L 150
H 152
H 157
H 160
L 152
L 151
H 153
H 155
L 145
L 118
L 116
L 120
L 109
L 142
H 163
H 160
H 155
L 147
H 153
H 154
H 151
L 152

1871 850MB ANALYSIS HEIGHTS/TEMPERATURE 12Z FRI 18 DEC 92

US DEPT OF COMMERCE
NOAA/NWS/NMC WASHINGTON

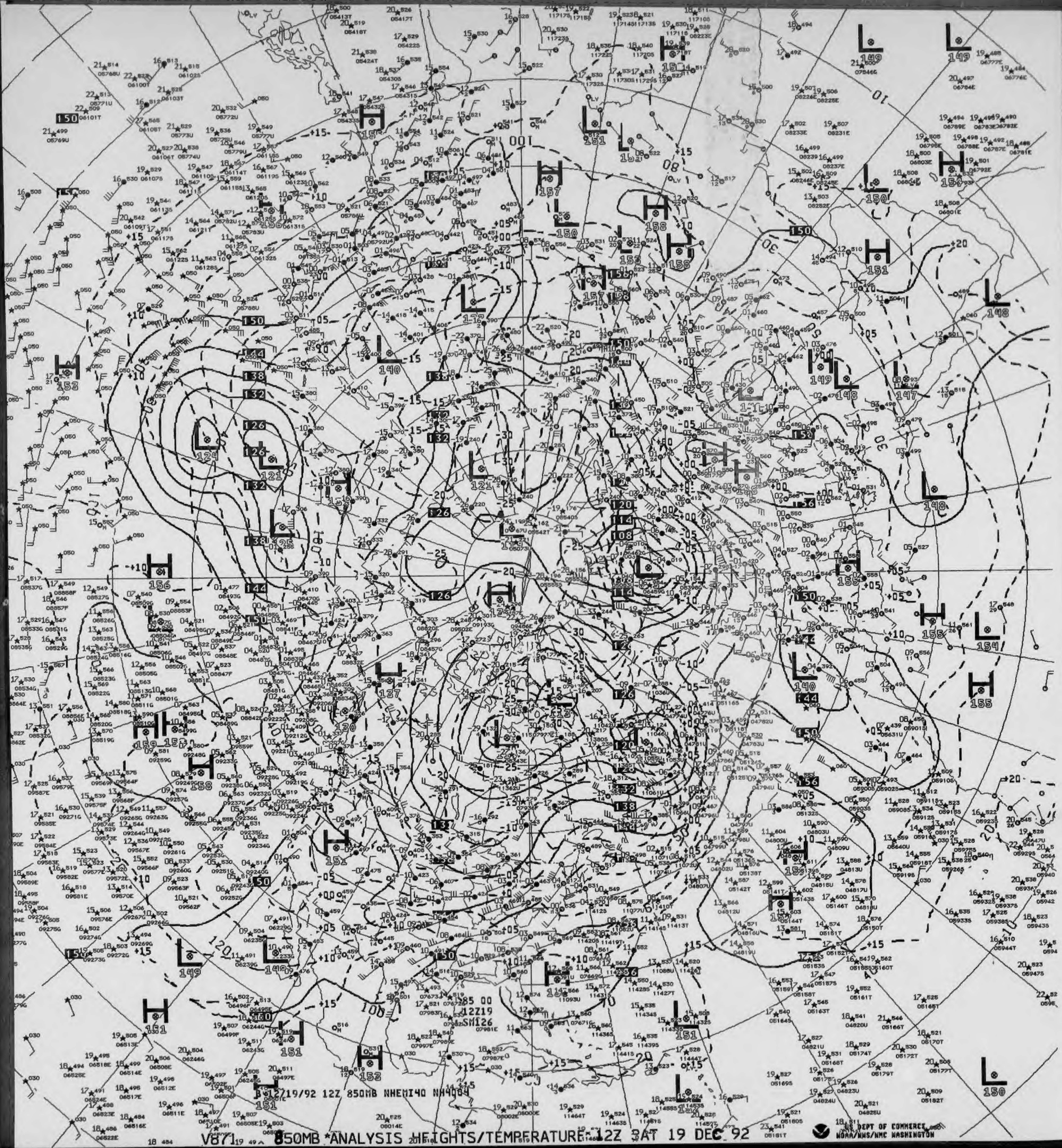
12/19/92 12Z 850MB NHEMI40 NH4084
285 00
12Z19
SM126

V871 850MB ANALYSIS HEIGHTS/TEMPERATURE 12Z SAT 19 DEC 92

US DEPT OF COMMERCE
NOAA/NWS/NMC WASHINGTON

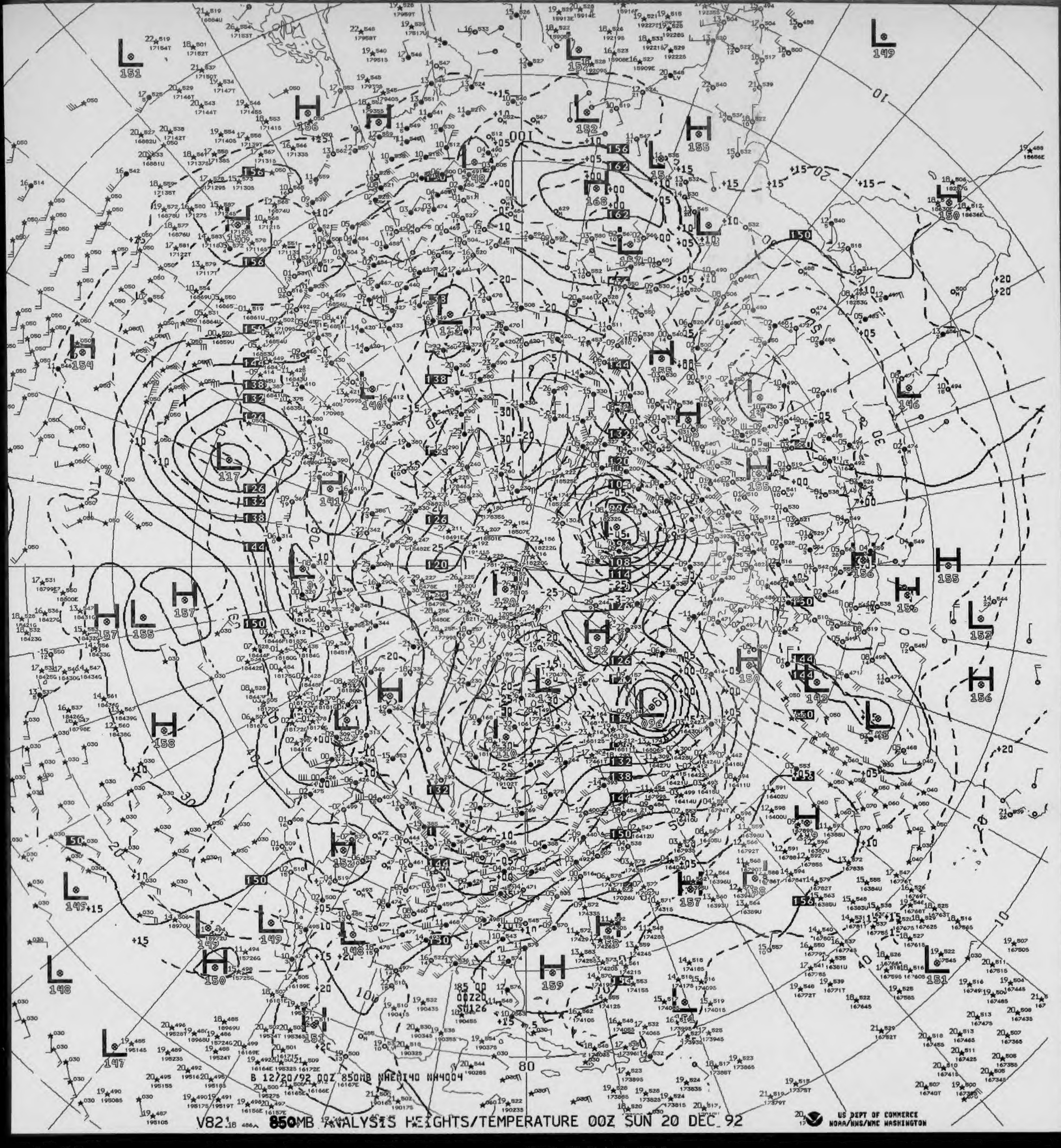

B 12/20/92 00Z 850MB NHEMI40 NH4004
85 00
00Z20
SU126
80
US DEPT OF COMMERCE
NOAA/NWS/NMC WASHINGTON

V821 850MB ANALYSIS HEIGHTS/TEMPERATURE 00Z SUN 20 DEC 92

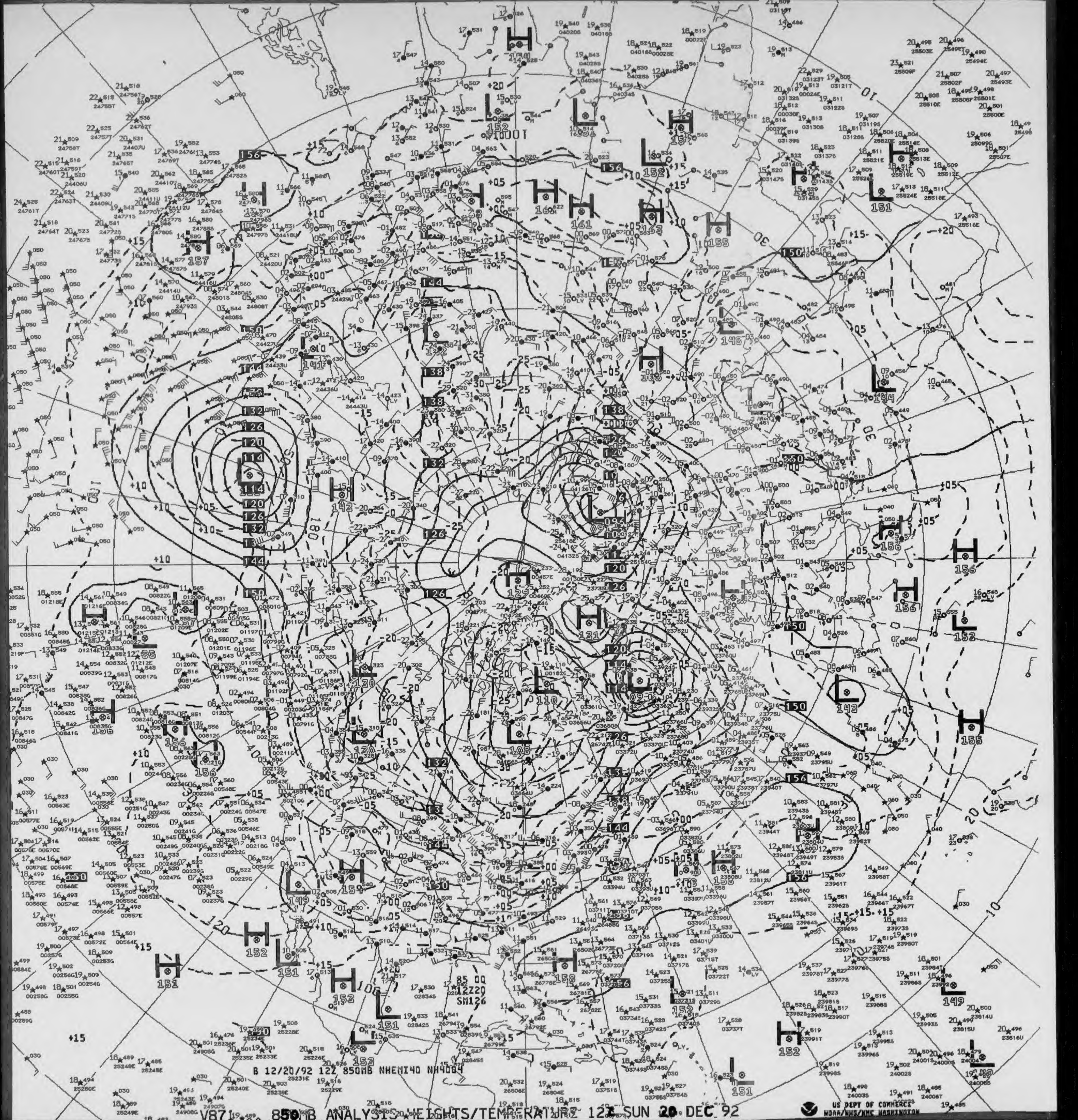
B 12/20/92 12Z 850MB NHEMI40 NH4084
85 00
12Z20
SM126
US DEPT OF COMMERCE
NOAA/NWS/NMC WASHINGTON

V871 850MB ANALYSIS HEIGHTS/TEMPERATURE 12Z SUN 20 DEC 92

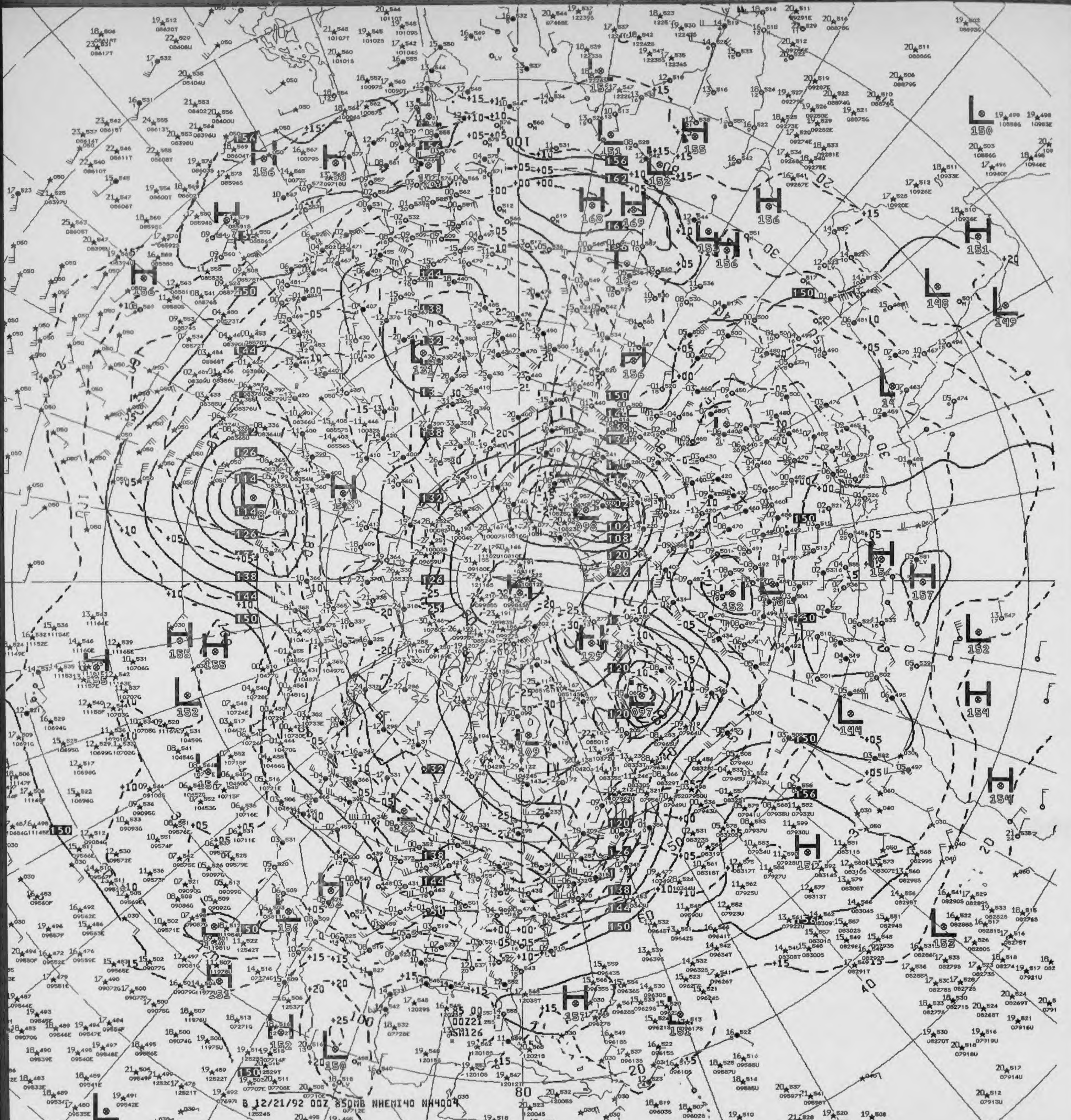
B 12/21/92 00Z 850MB NHEMI40 NH4004
85 00
00Z21
SM126

821 ^^ 850MB ANALYSIS HEIGHTS/TEMPERATURE 00Z MON 21 DEC 92

US DEPT. OF COMMERCE
NOAA/NWS/NMC WASHINGTON

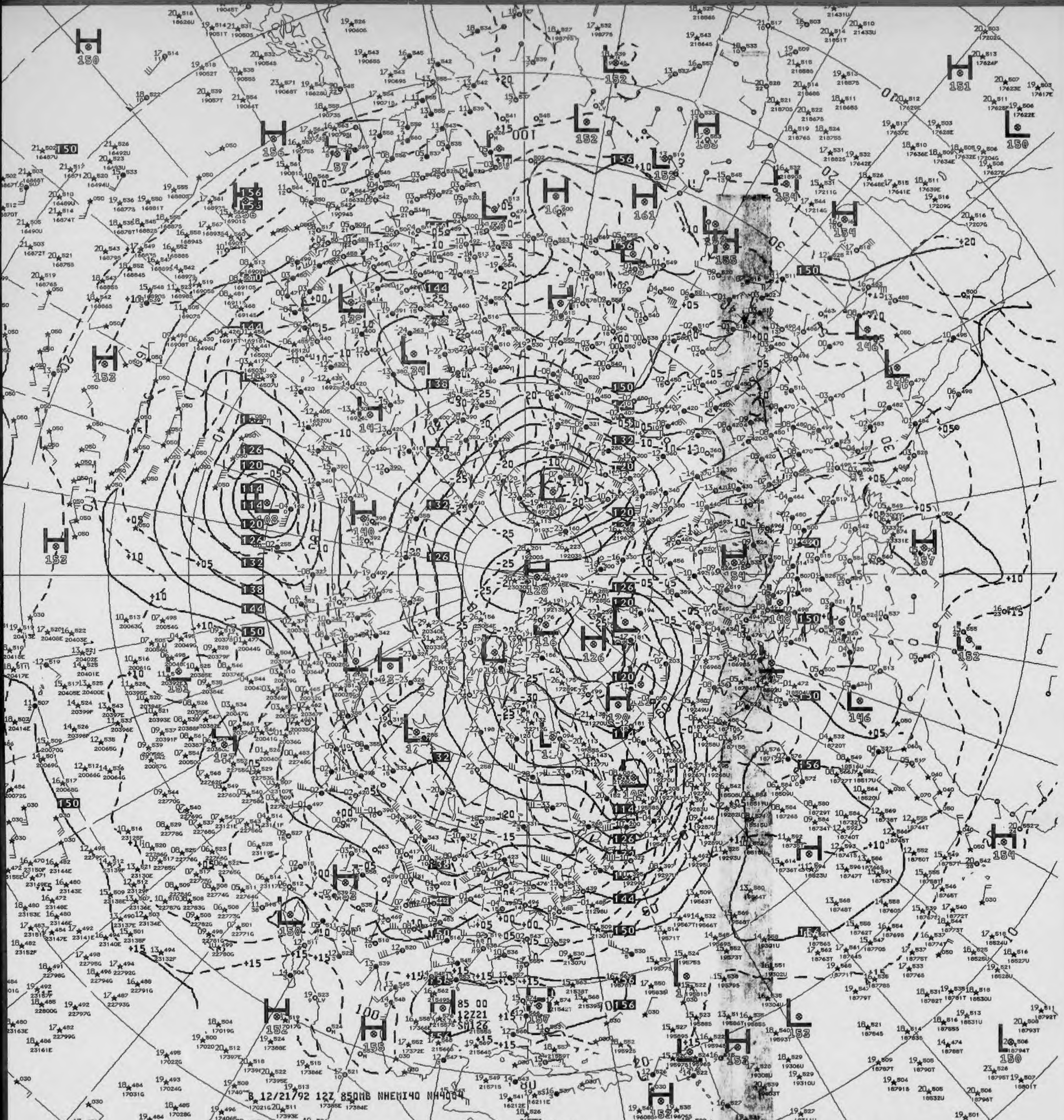
B 12/21/92 12Z 850MB NHEMI40 NH4004

V871 850MB ANALYSIS HEIGHTS/TEMPERATURE 12Z MON 21 DEC 92

US DEPT OF COMMERCE
NOAA/NWS/NMC WASHINGTON

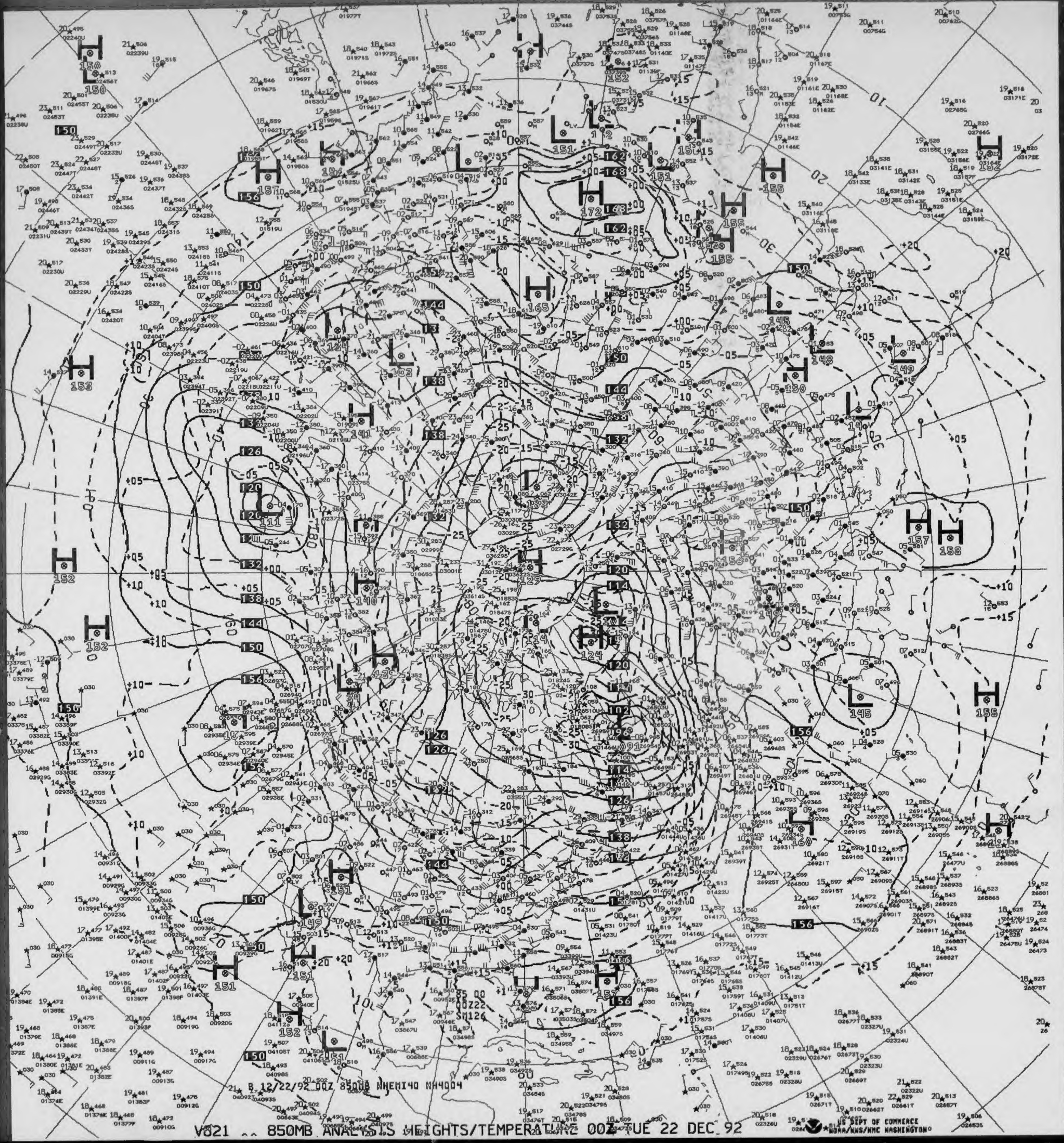

B 12/22/92 00Z 850MB NHEMI40 NH4004
85 00
00Z22
SM126

V821 ^^ 850MB ANALYSIS HEIGHTS/TEMPERATURE 00Z TUE 22 DEC 92

US DEPT OF COMMERCE
NOAA/NWS/NMC WASHINGTON

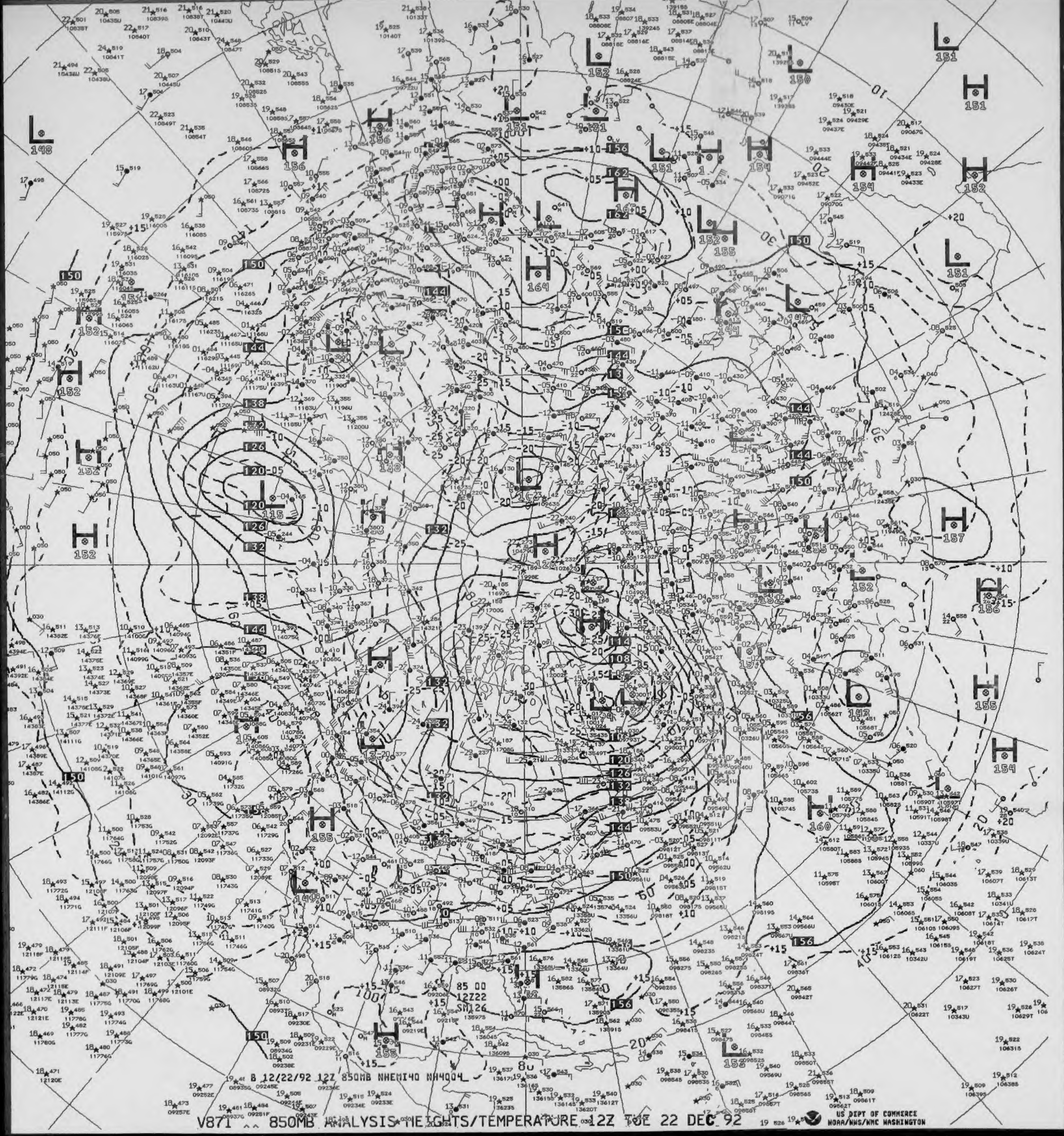
B 12/22/92 12Z 850MB NHEMI40 NH4004
85 00
12Z22
SM126

V871 ^^ 850MB ANALYSIS HEIGHTS/TEMPERATURE 12Z TUE 22 DEC 92

US DEPT OF COMMERCE
NOAA/NWS/NMC WASHINGTON

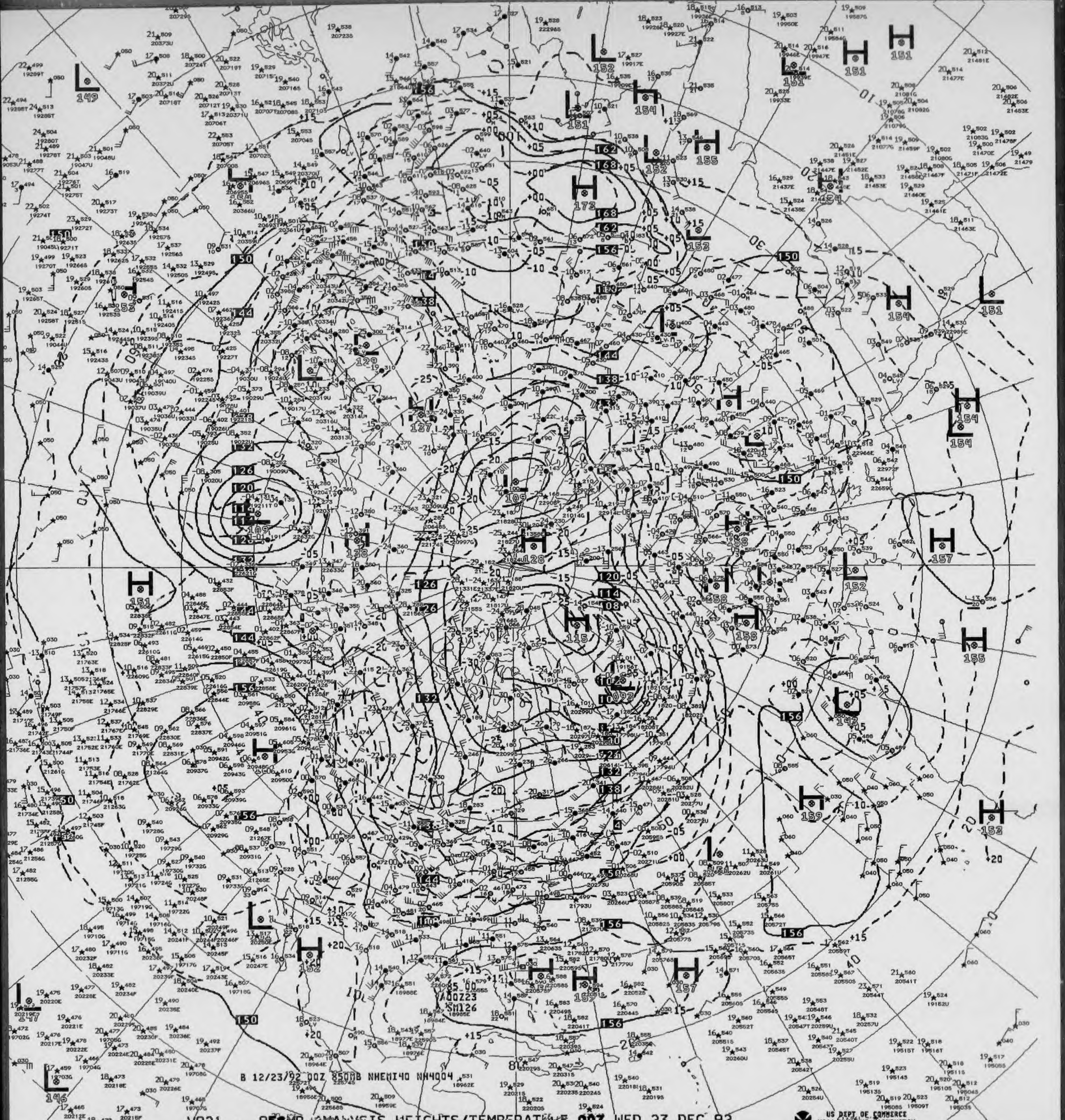
B 12/23/92 00Z 850MB NHEMI40 NH4004
ADOZ23
SM126

V821 ^^ 850MB ANALYSIS HEIGHTS/TEMPERATURE 00Z WED 23 DEC 92

US DEPT OF COMMERCE
NOAA/NWS/NMC WASHINGTON

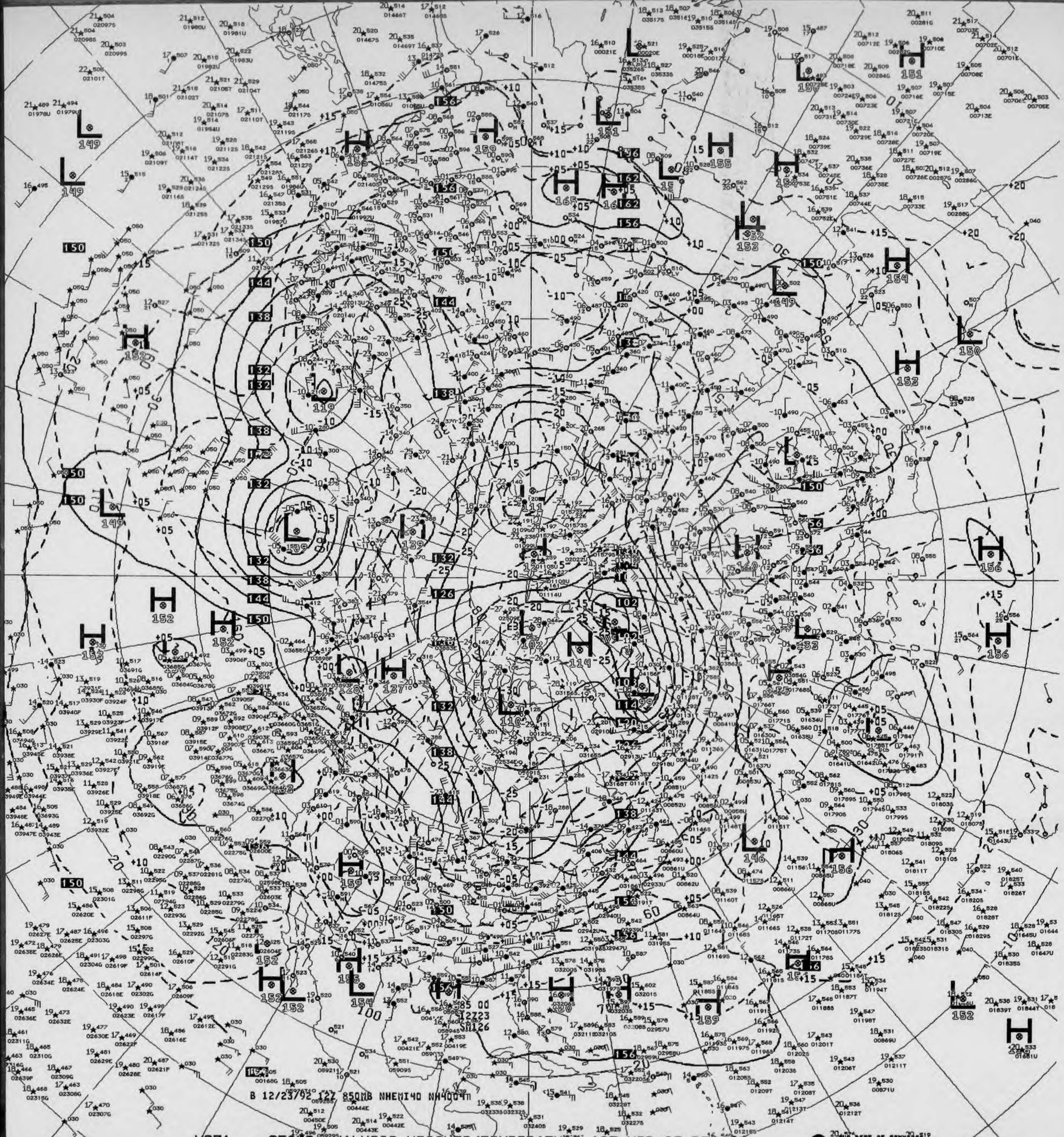
B 12/23/92 12Z 850MB NHEMI40 NH4004

V871 ^^ 850MB ANALYSIS HEIGHTS/TEMPERATURE 12Z WED 23 DEC 92

US DEPT OF COMMERCE
NOAA/NWS/NMC WASHINGTON

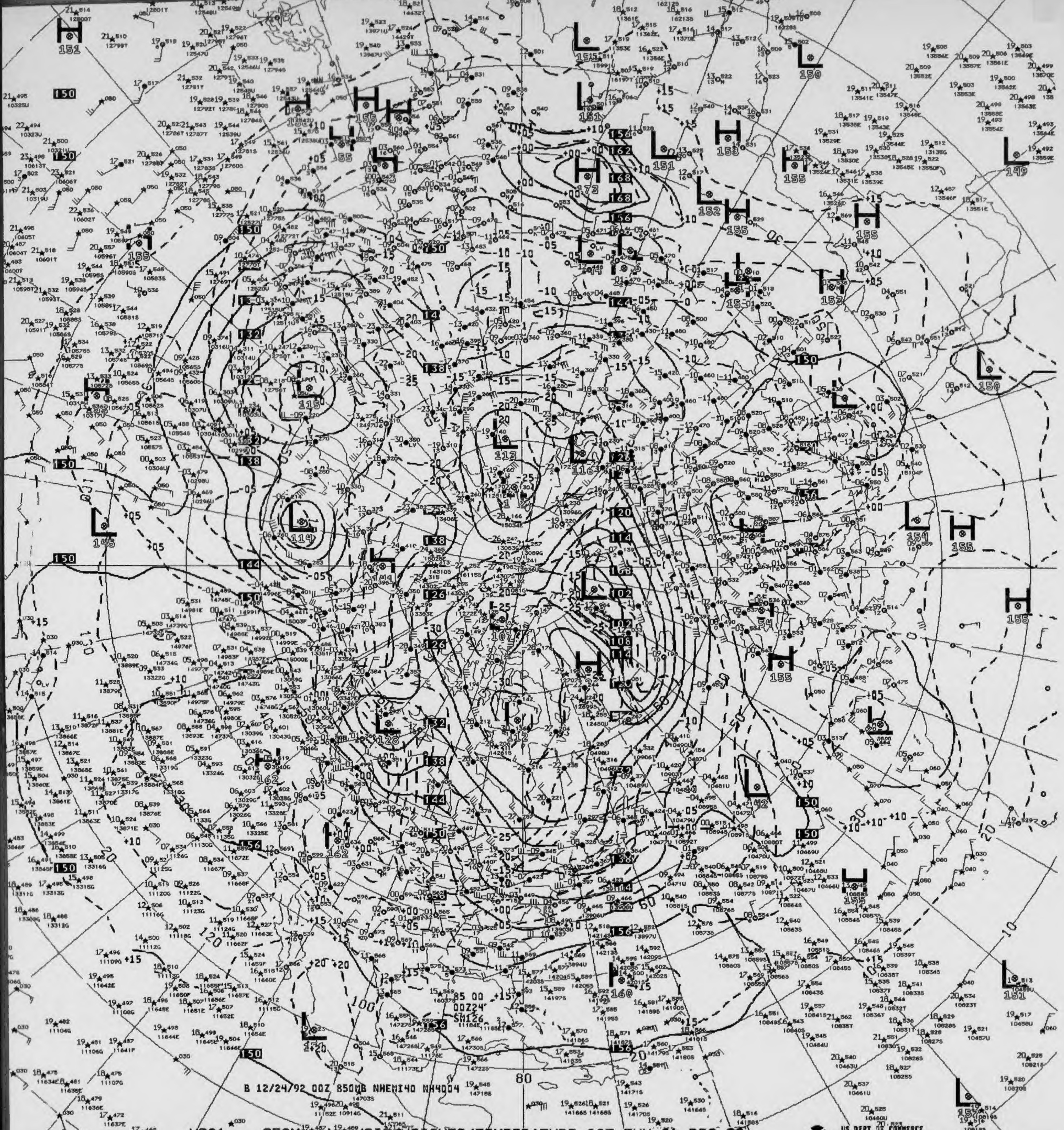
B 12/24/92 00Z 850MB NHEMI40 NH4004
00Z24
SM126
80

V821 ^^ 850MB ANALYSIS HEIGHTS/TEMPERATURE 00Z THU 24 DEC 92

US DEPT OF COMMERCE
NOAA/NWS/NMC WASHINGTON

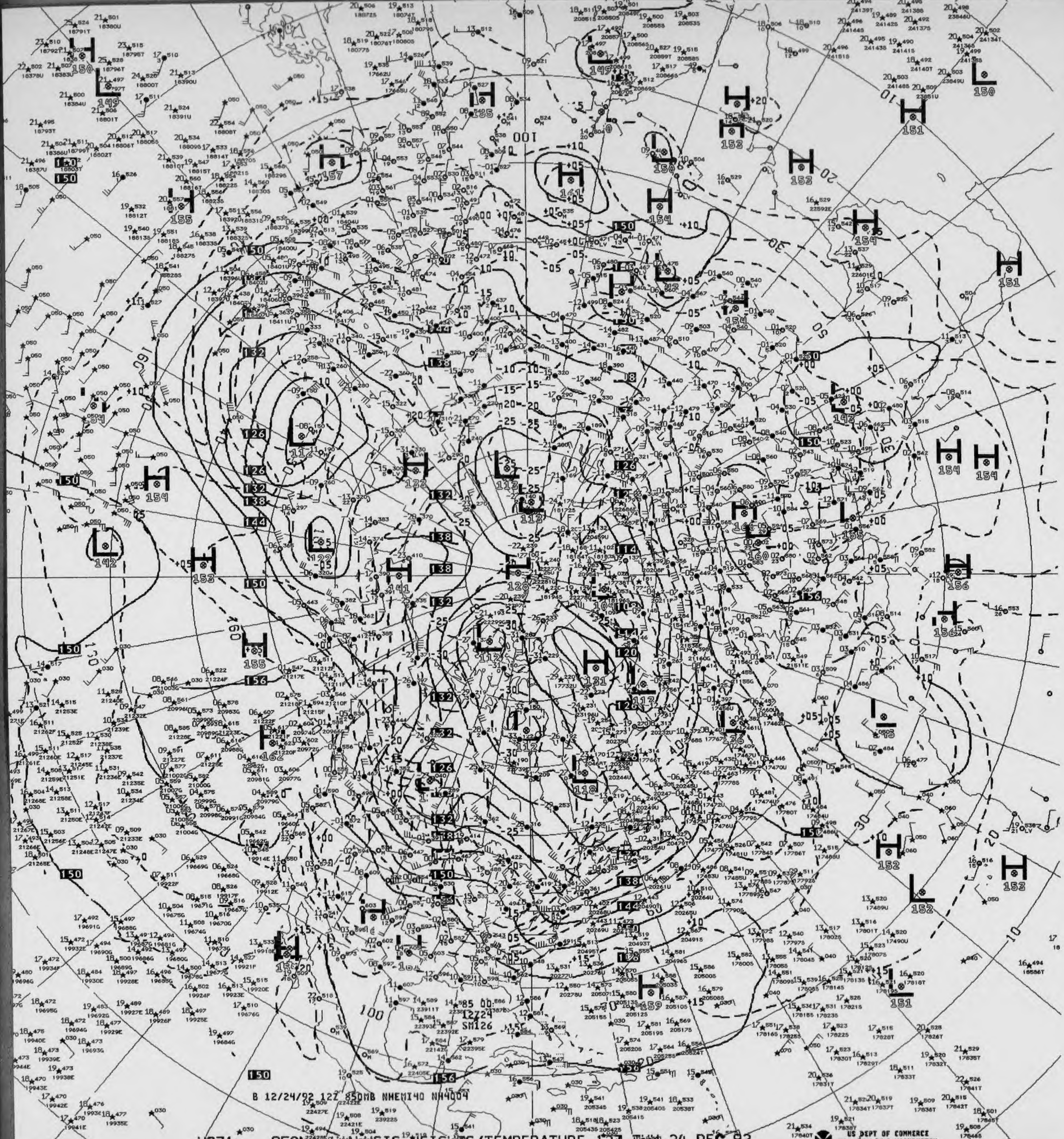

B 12/24/92 12Z 850MB NHEMI40 NH4004

871 850MB ANALYSIS HEIGHTS/TEMPERATURE 12Z THU 24 DEC 92

US DEPT OF COMMERCE
NOAA/NWS/NMC WASHINGTON

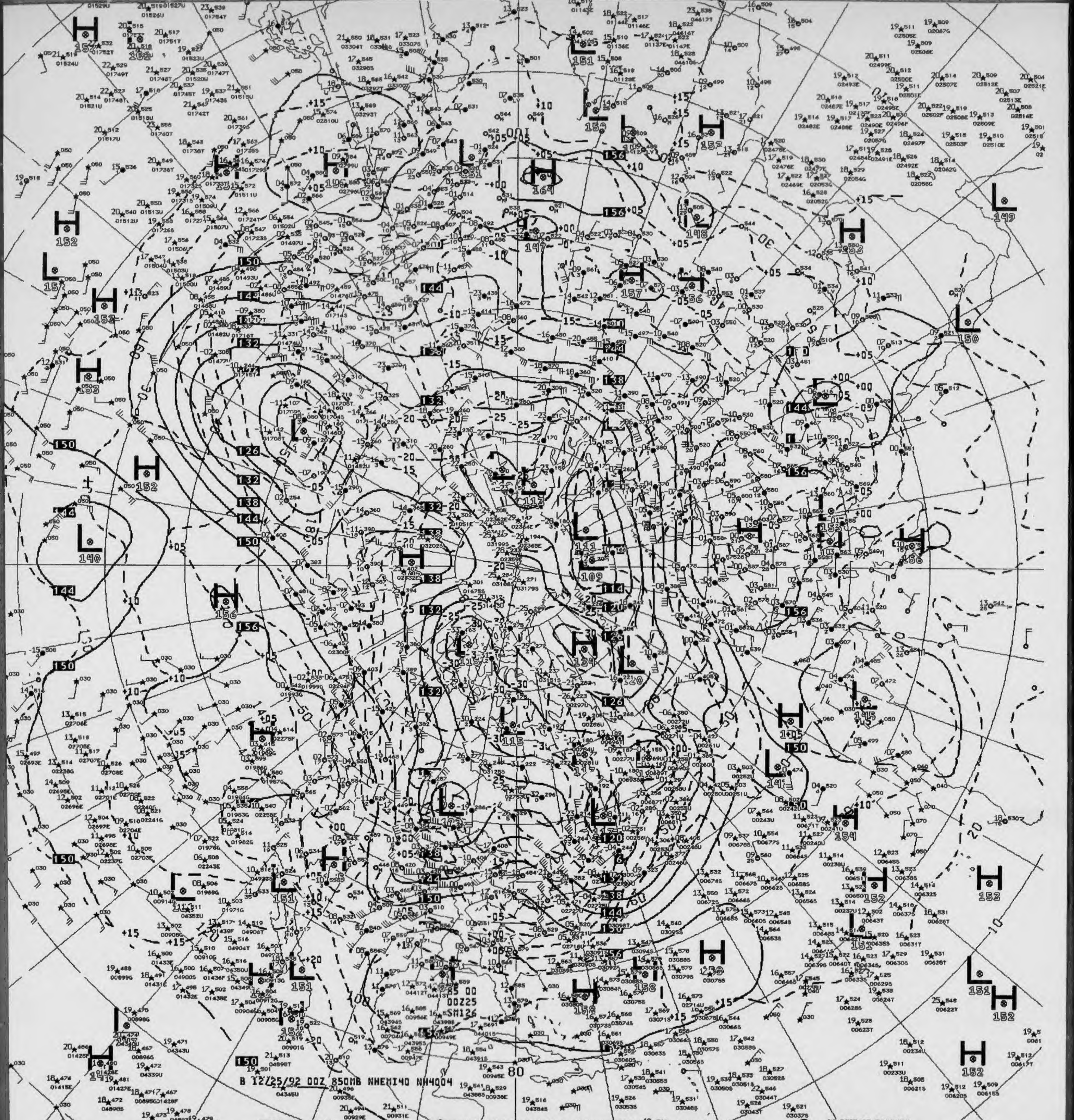
B 12/25/92 00Z 850MB NHEMI40 NH4004
00Z25
SM126
80

V321 ^^ 850MB ANALYSIS HEIGHTS/TEMPERATURE 00Z FRI 25 DEC 92

US DEPT OF COMMERCE
NOAA/NWS/NMC WASHINGTON

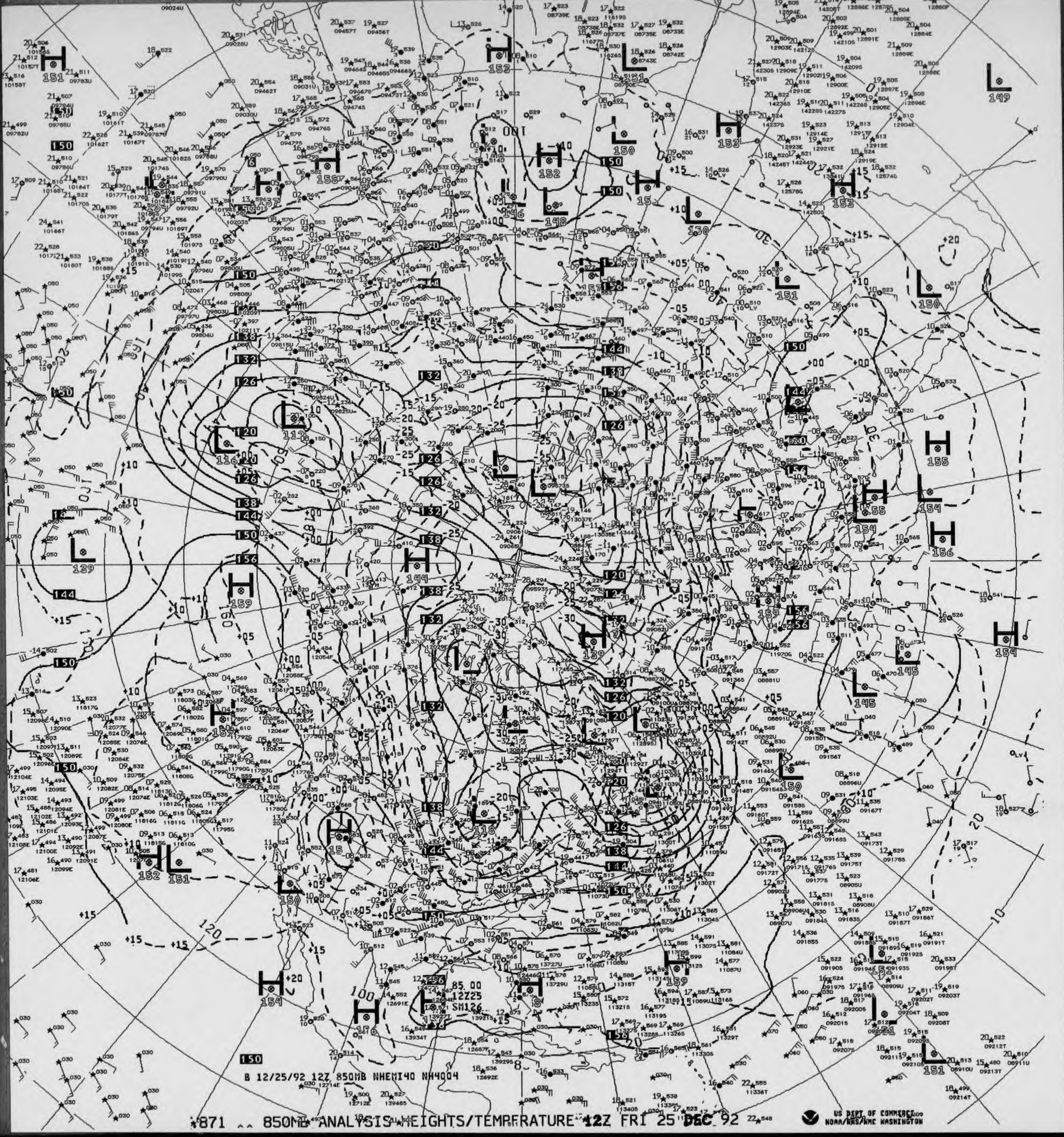

B 12/25/92 12Z 850MB NHEMI40 NH4004

*871 ^^ 850MB ANALYSIS HEIGHTS/TEMPRATURE 12Z FRI 25 DEC 92

US DEPT OF COMMERCE
NOAA/NWS/NMC WASHINGTON

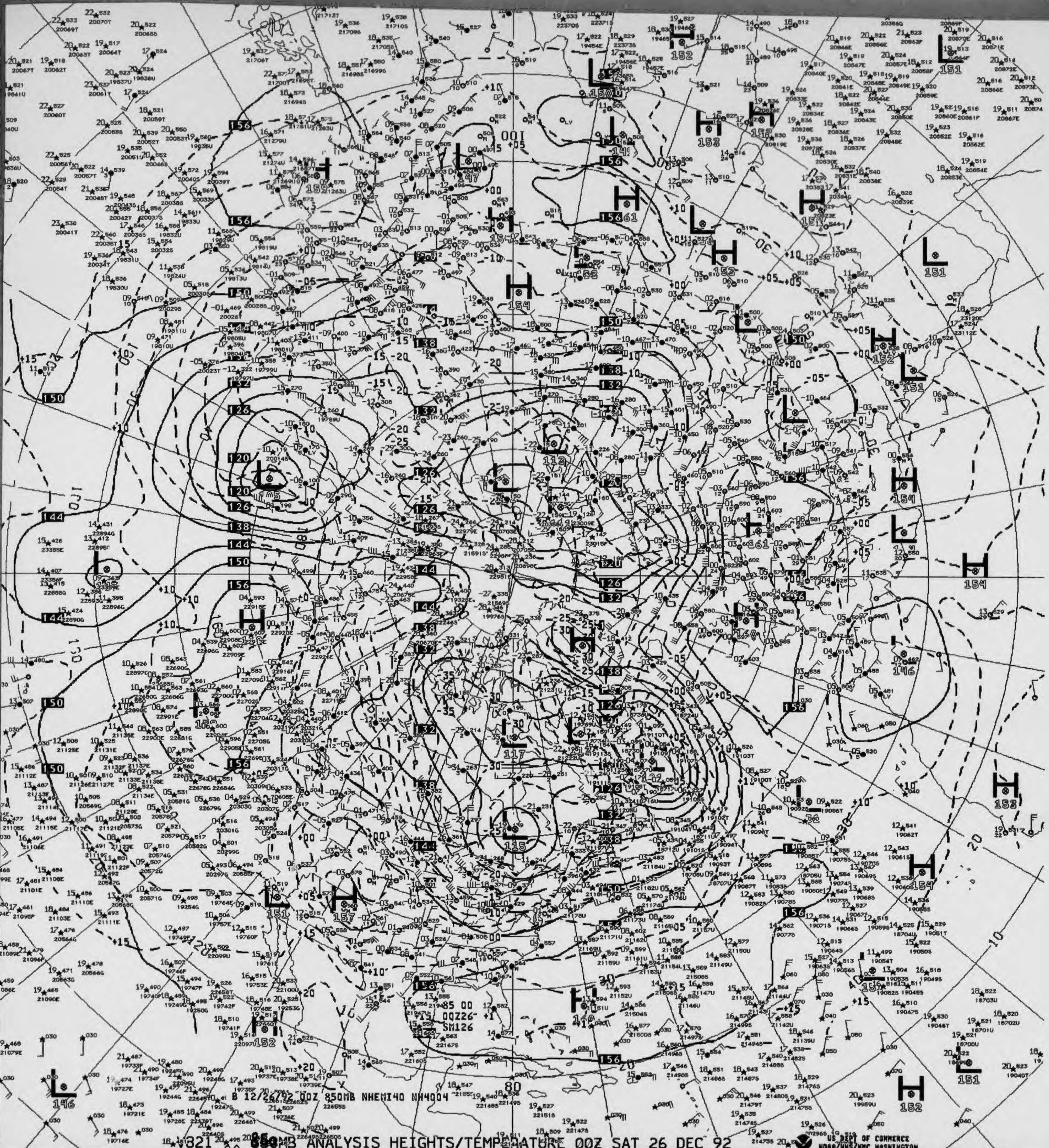
B 12/26/92 00Z 850MB NHEMI40 NH4004
85 00
00Z26
SM126

821 850MB ANALYSIS HEIGHTS/TEMPERATURE 00Z SAT 26 DEC 92

US DEPT OF COMMERCE
NOAA/NWS/NMC WASHINGTON

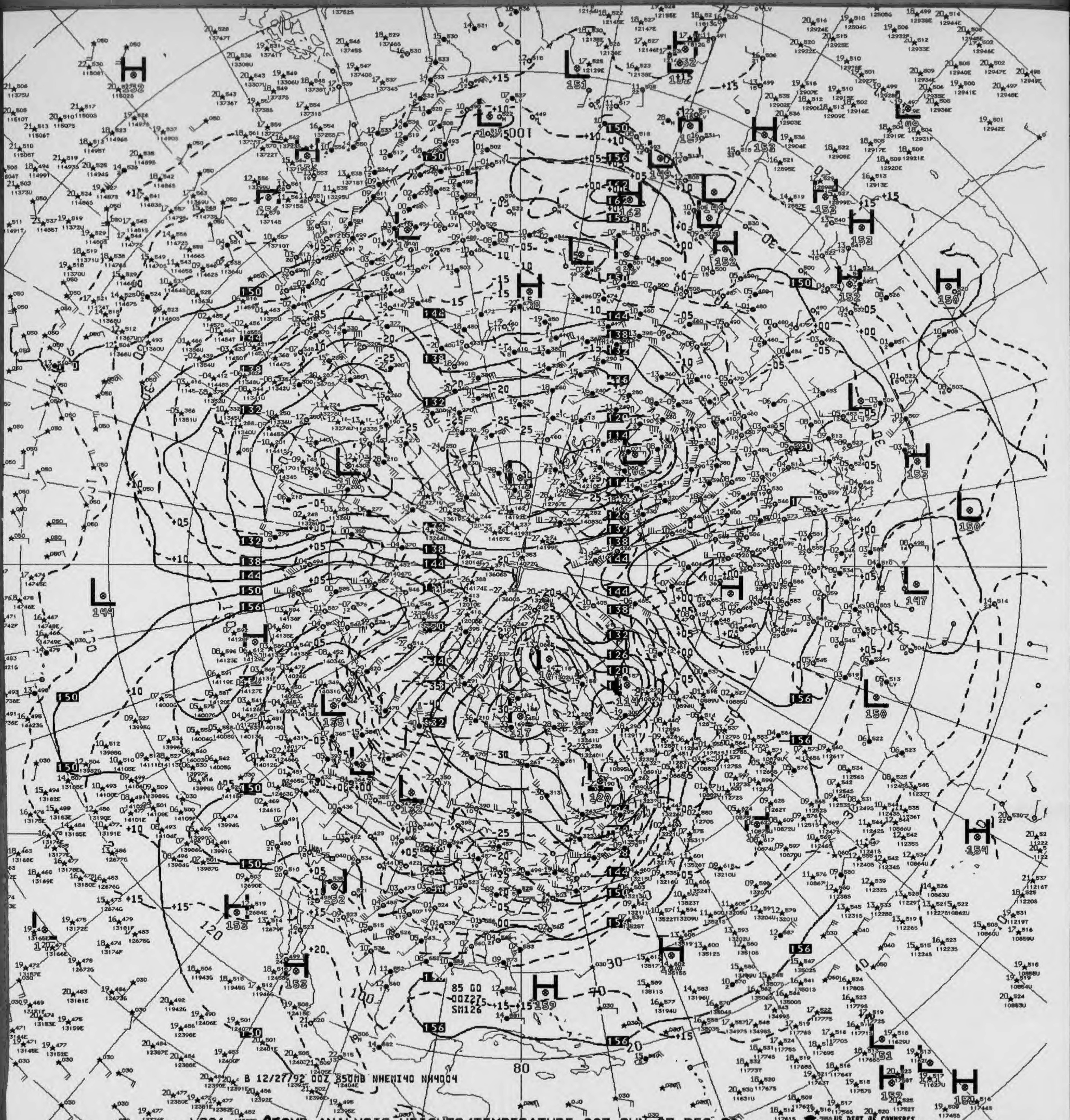
B 12/27/92 00Z 850MB NHEMI40 NH4004
85 00
00Z27
SM126
80

V821 850MB ANALYSIS HEIGHTS/TEMPERATURE 00Z SUN 27 DEC 92

US DEPT OF COMMERCE
NOAA/NWS/NMC WASHINGTON

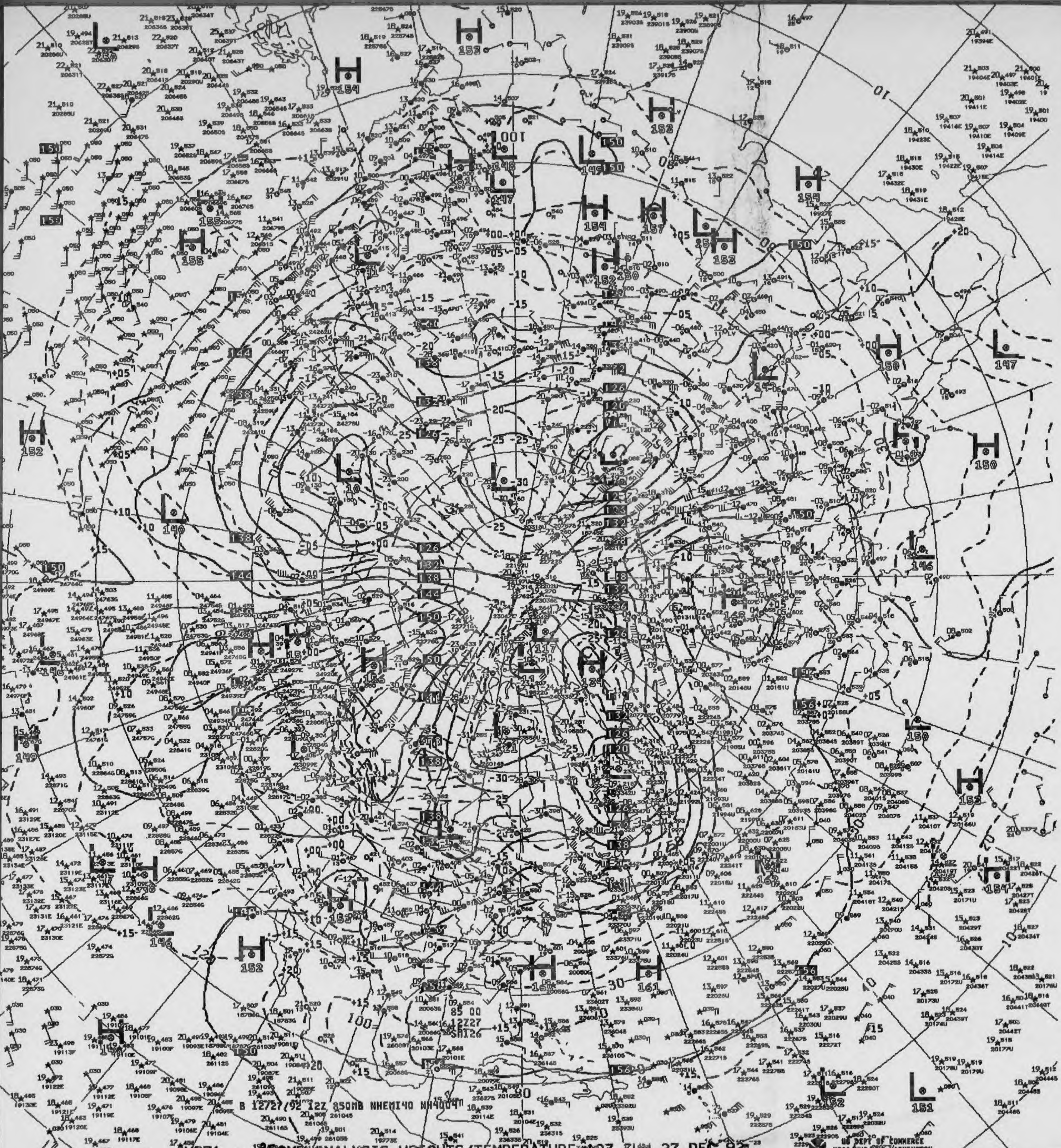
B 12727/92 12Z 850MB NHEMI40 NH4004
85 00
12727
SAI26

V871 ^^ 850MB ANALYSIS HEIGHTS/TEMPERATURE 12Z SUN 27 DEC 92

US DEPT OF COMMERCE
NOAA/NWS/NMC WASHINGTON

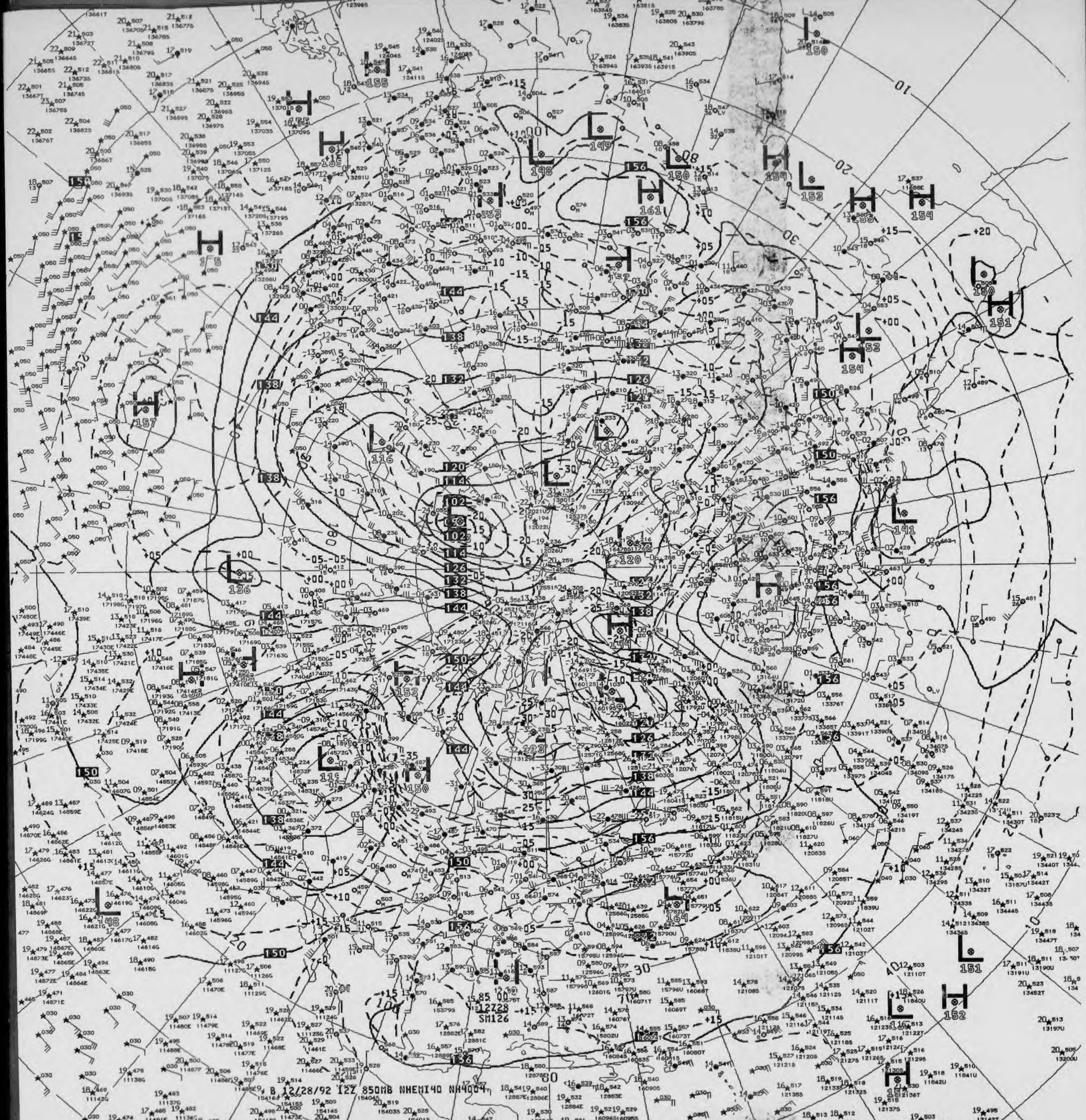
B 12/28/92 12Z 850MB NHEMI40 NH4004
H
L
SM126

V871 850MB ANALYSIS HEIGHTS/TEMPERATURE 12Z MON 28 DEC 92

US DEPT OF COMMERCE
NOAA/NWS/NMC WASHINGTON

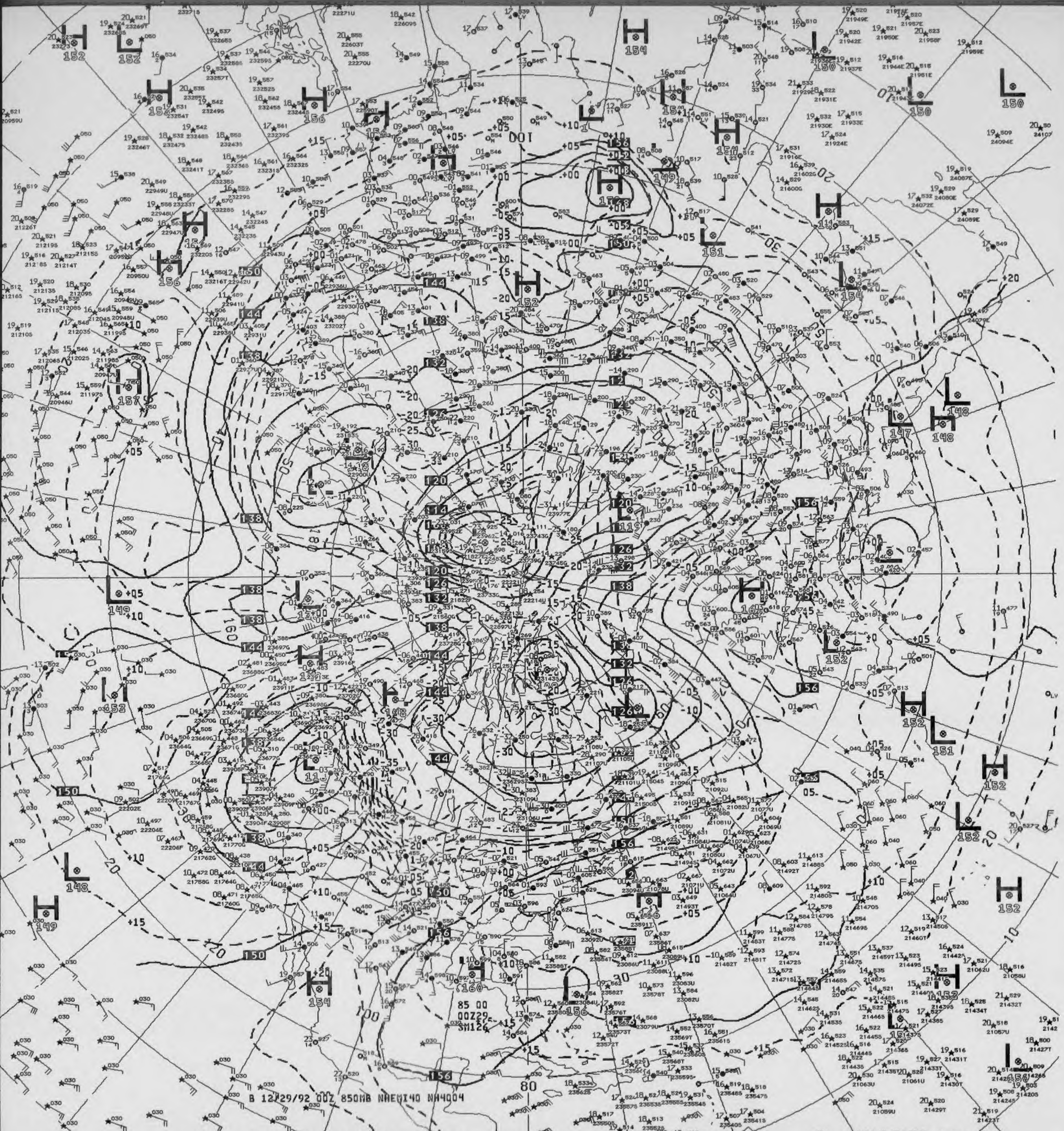
B 12/29/92 00Z 850MB NHEMI40 NH4004
85 00
00Z29
SH126

V821 850MB ANALYSIS HEIGHTS/TEMPERATURE 00Z TUE 29 DEC 92

US DEPT OF COMMERCE
NOAA/NWS/NMC WASHINGTON

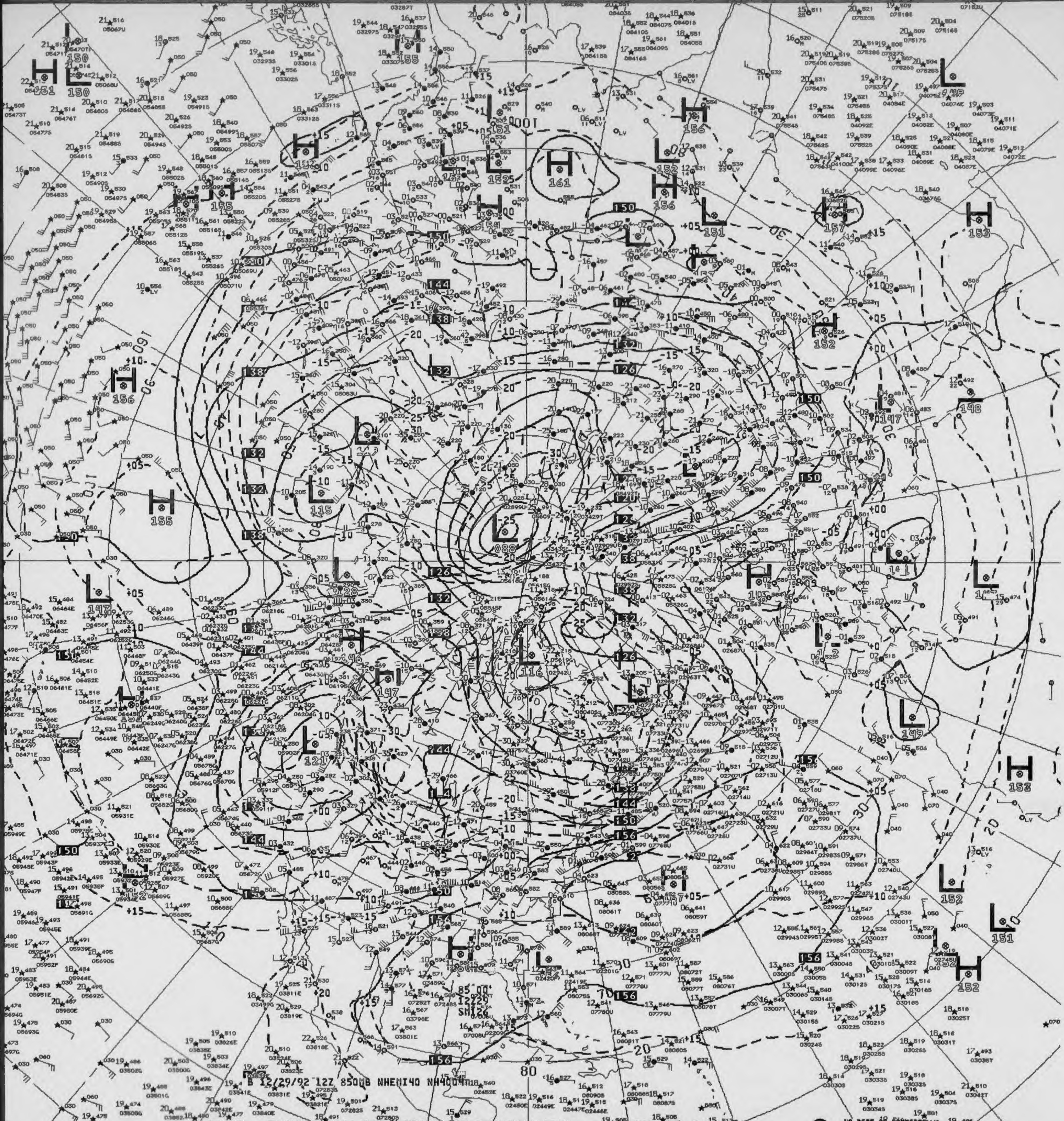
B 12/29/92 12Z 850MB NHEMI40 NH400

V071 850MB ANALYSIS HEIGHTS/TEMPERATURE 12Z TUE 29 DEC 92

US DEPT OF COMMERCE
NOAA/NWS/NMC WASHINGTON

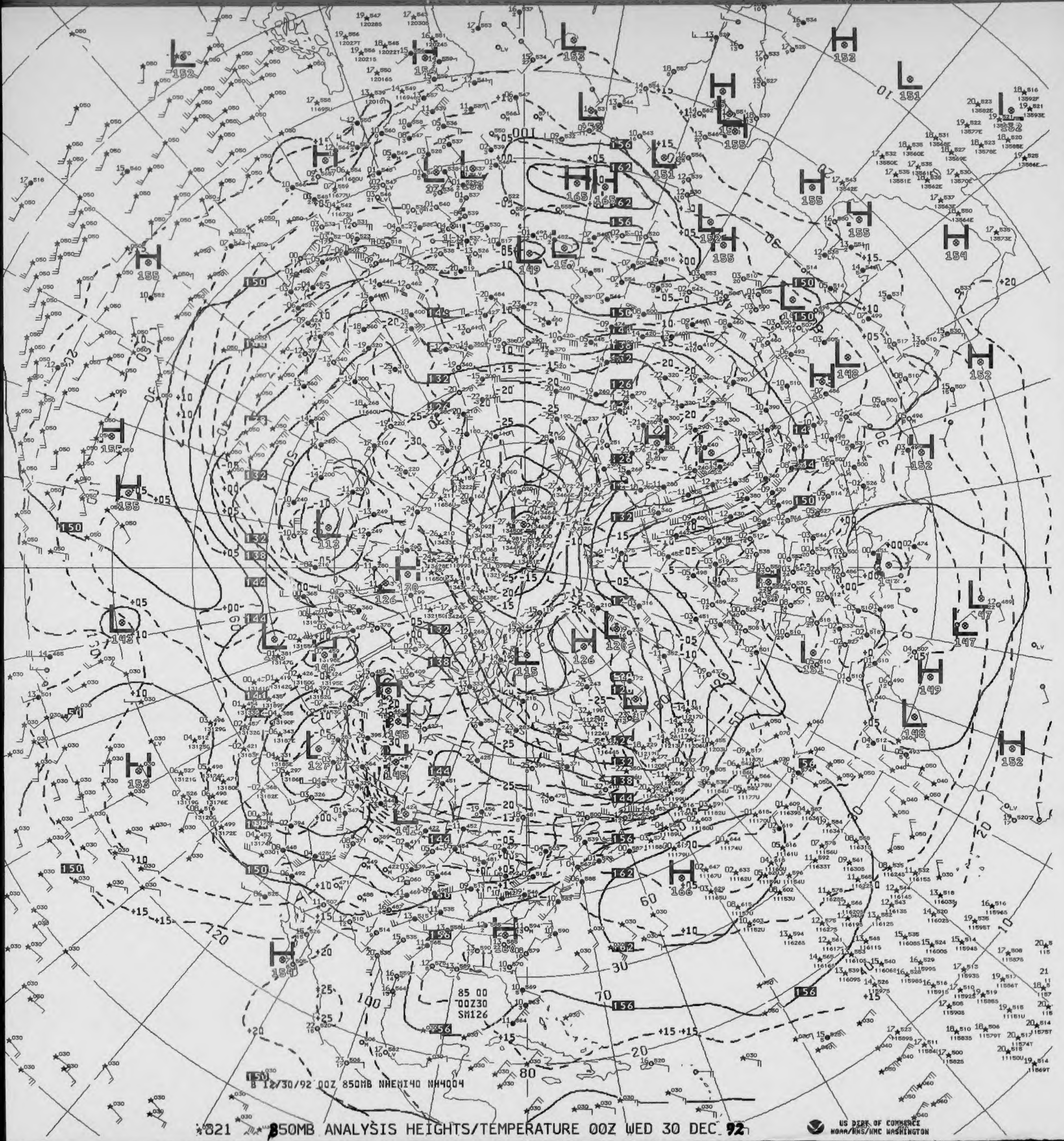
85 00
00Z30
SM126
B 12/30/92 00Z 850MB NHEMI40 NH4004
H
L
150
156
162

821 850MB ANALYSIS HEIGHTS/TEMPERATURE 00Z WED 30 DEC 92

US DEPT OF COMMERCE
NOAA/NWS/NMC WASHINGTON

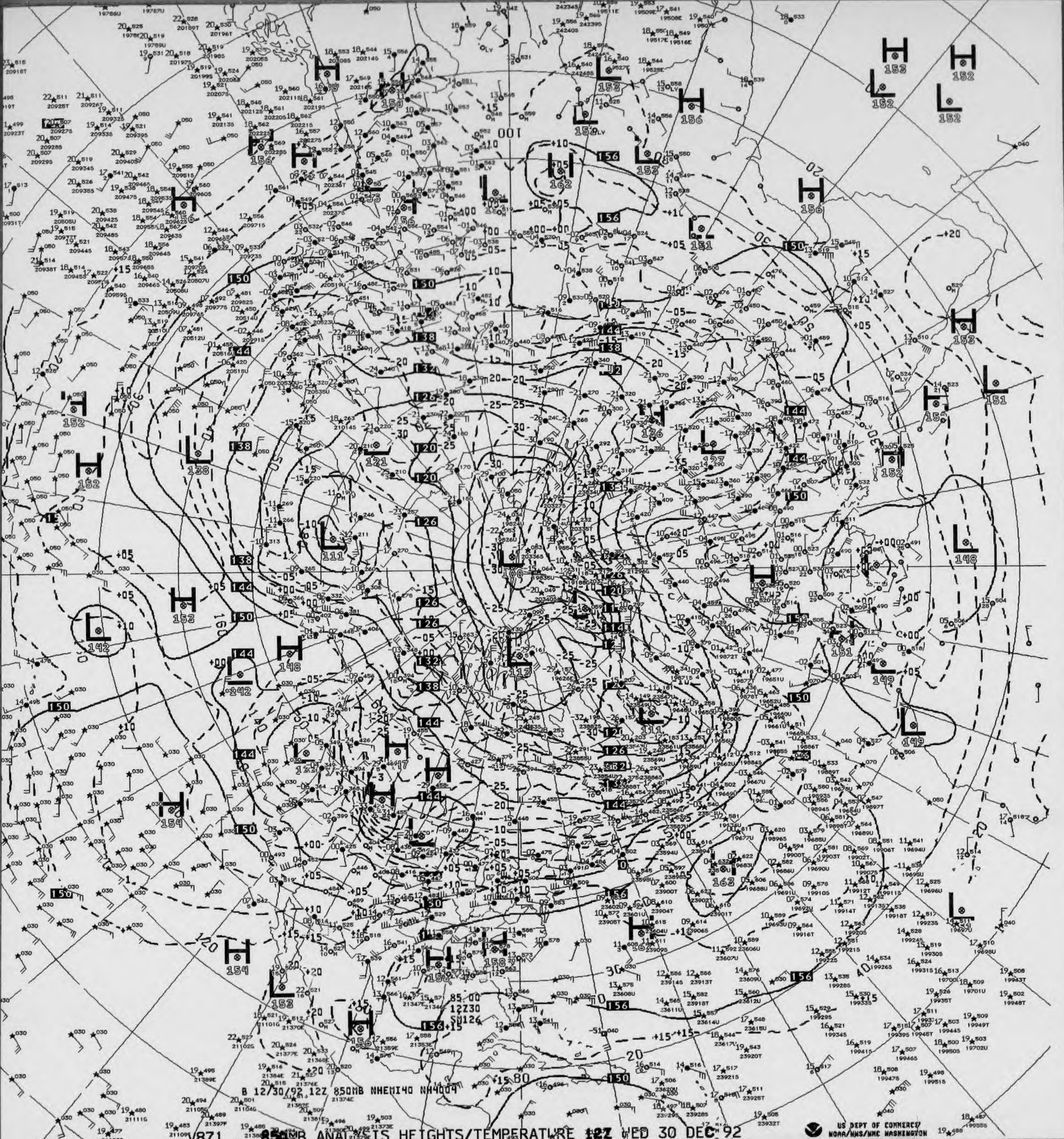

85.00
12Z30
SM126
B 12/30/92 12Z 850MB NHEMI40 NH4004

V871 850MB ANALYSIS HEIGHTS/TEMPERATURE 12Z WED 30 DEC 92

US DEPT OF COMMERCE/
NOAA/NWS/NMC WASHINGTON

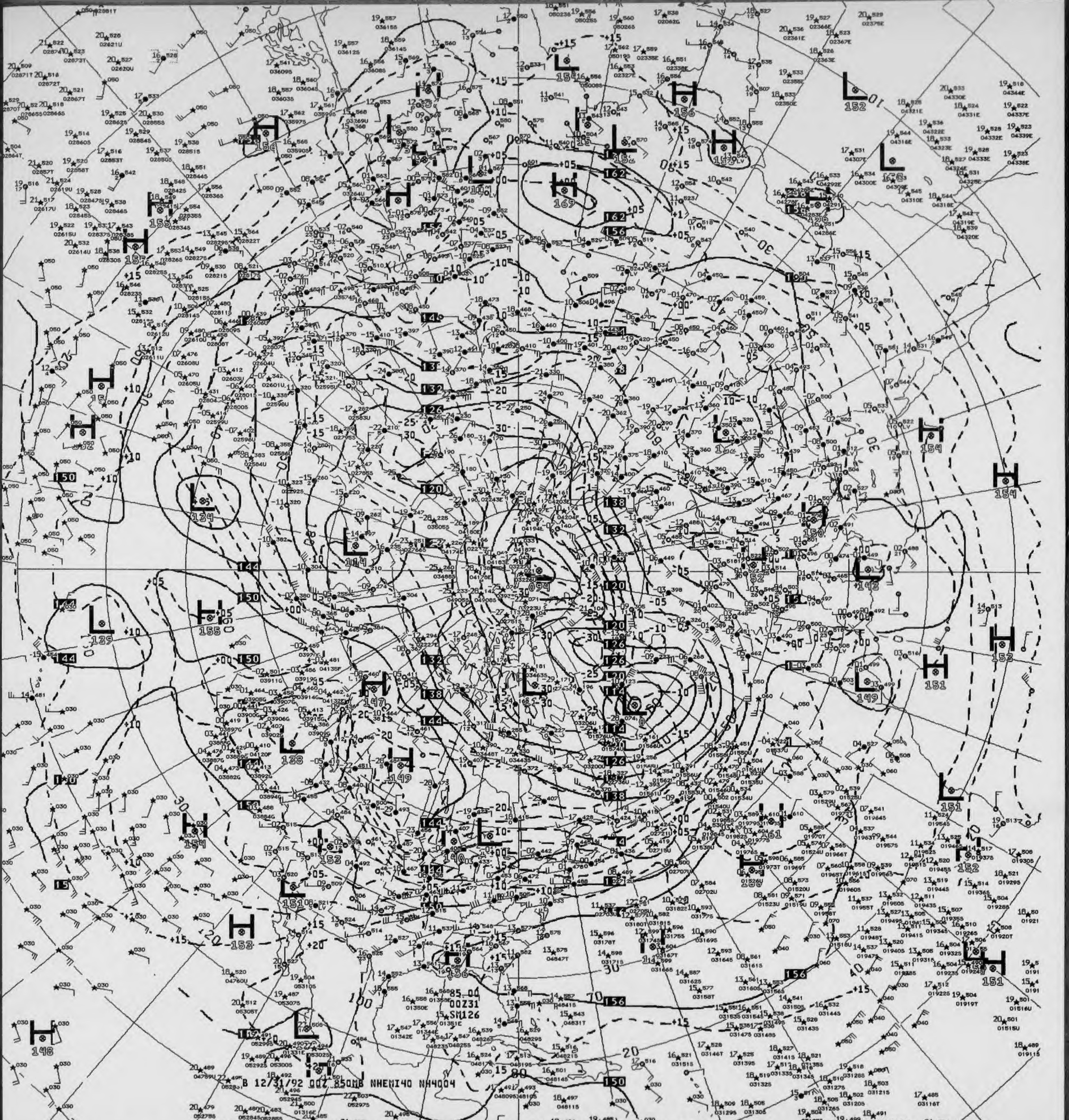
B 12/31/92 00Z 850MB NHEMI40 NH4004
85 00
00Z31
SM126

V821 850MB ANALYSIS HEIGHTS/TEMPERATURE 00Z THU 31 DEC 92

US DEPT OF COMMERCE
NOAA/NWS/NMC WASHINGTON

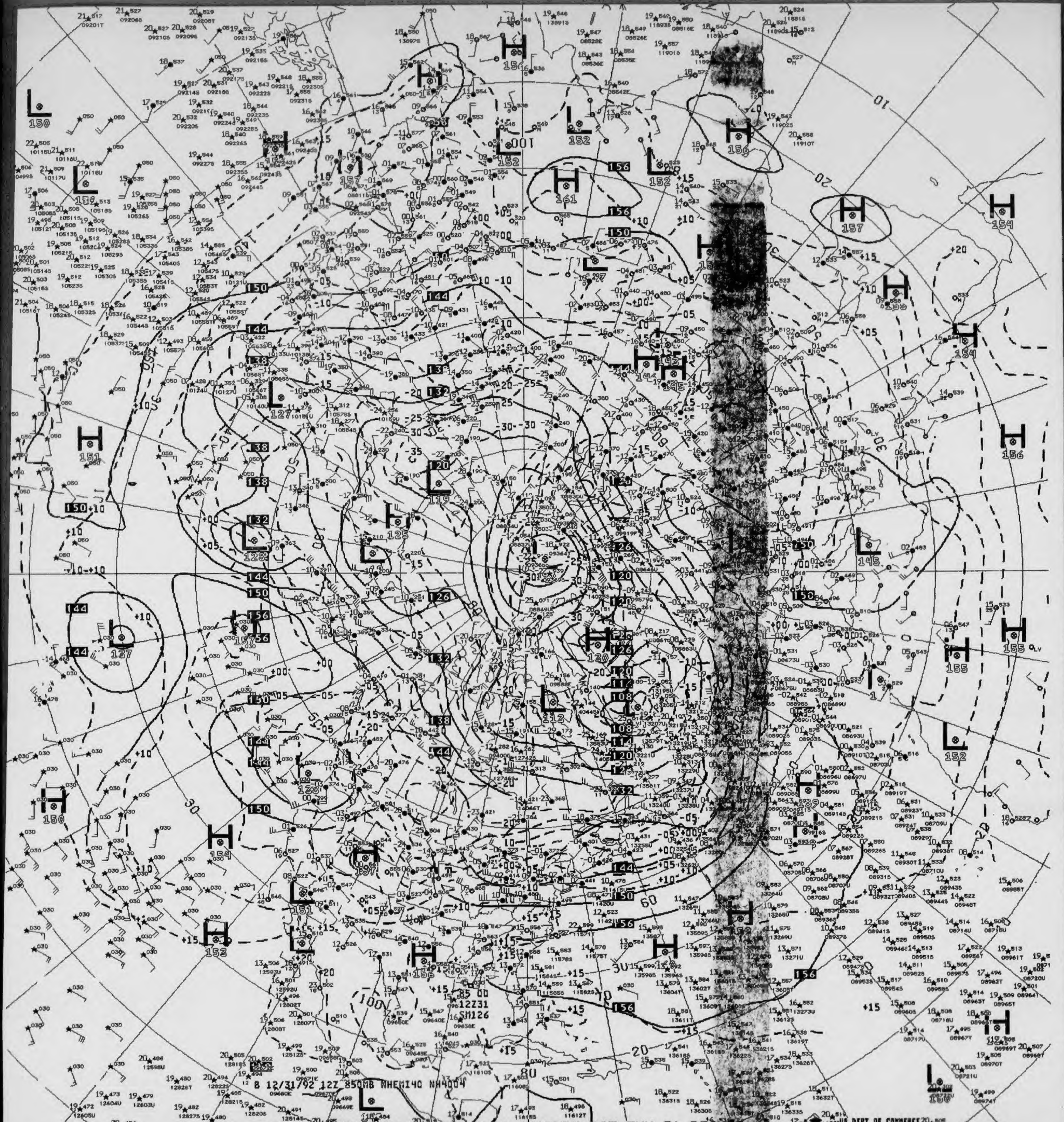

B 12/31/92 12Z 850MB NHEMI40 NH4004

V871 850MB ANALYSIS HEIGHTS/TEMPERATURE 12Z THU 31 DEC 92

US DEPT OF COMMERCE
NOAA/NWS/NMC WASHINGTON

National Environmental Satellite, Data, and Informat
National Climatic Data Center

DEPARTMENT OF COMMERCE
UNITED STATES OF AMERICA

700 MB CONSTANT PRESSURE CHARTS

NORTHERN HEMISPHERE NWP

ALL RECORDS ARE THE BEST AVAILABLE FOR FILMING

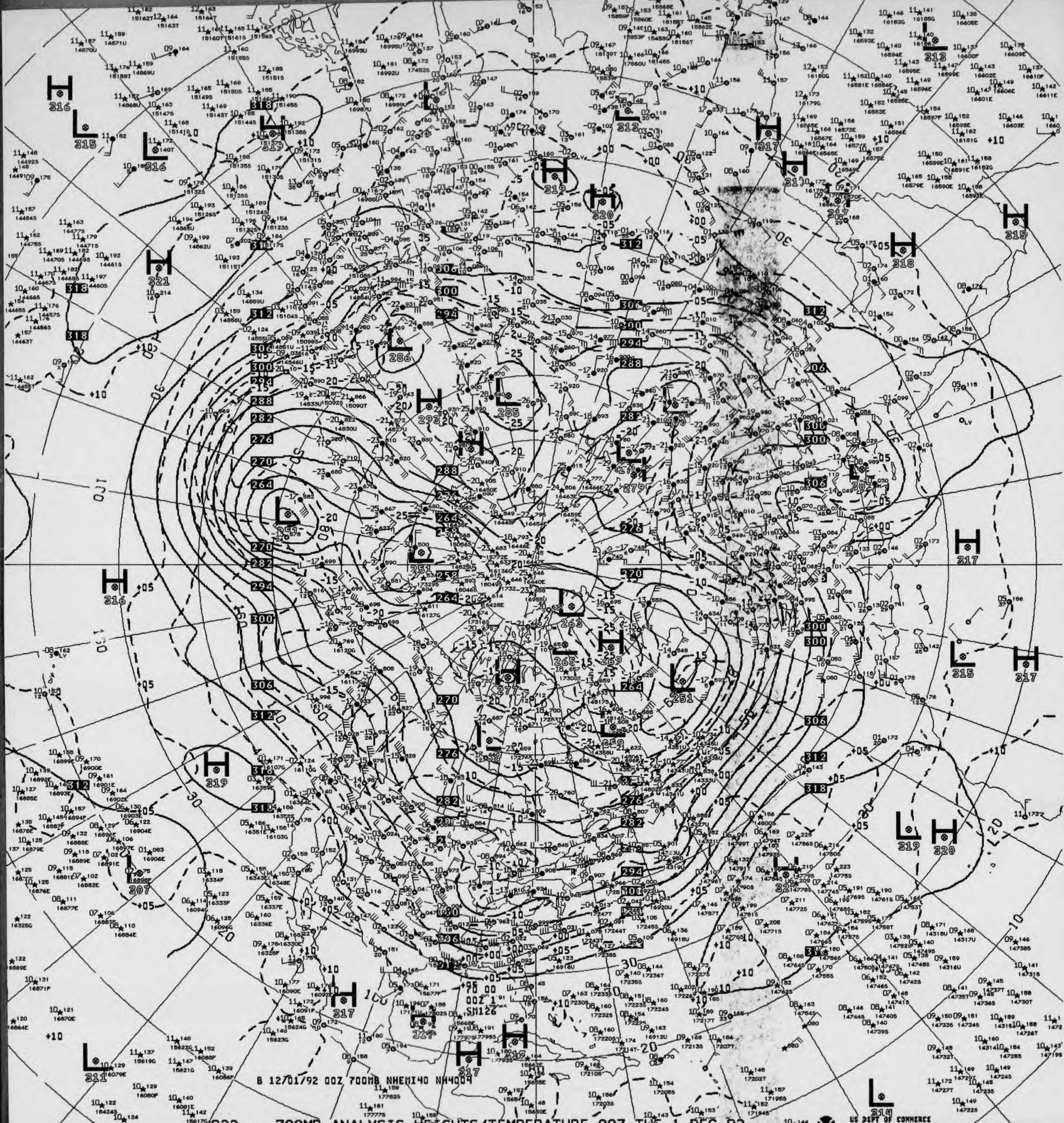

B 12/01/92 00Z 700MB NHEMI40 NH4009

V822 700MB ANALYSIS HEIGHTS/TEMPERATURE 00Z TUE 1 DEC 92

US DEPT OF COMMERCE
NOAA/NWS/NMC WASHINGTON

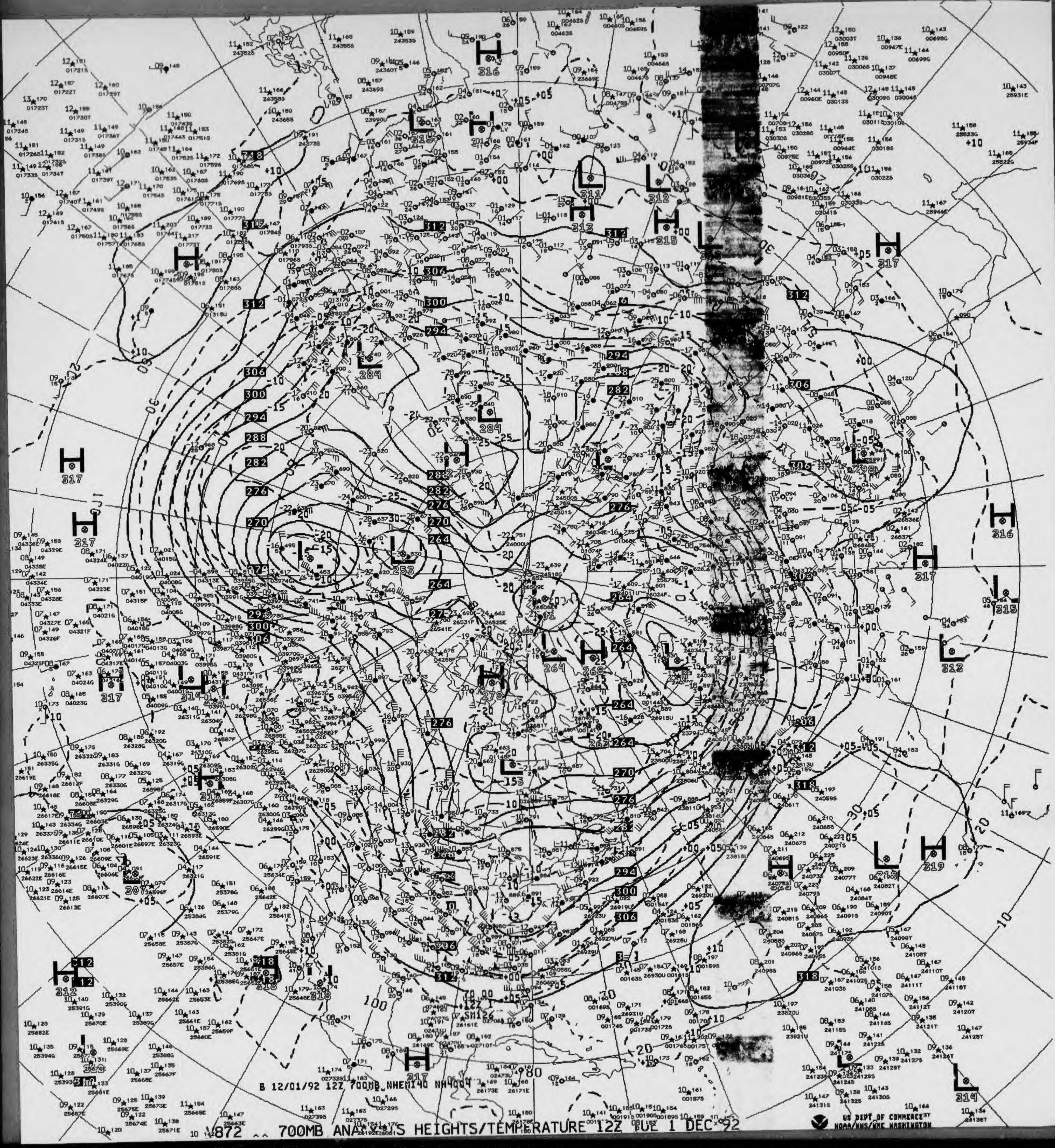

B 12/01/92 12Z 700MB NHEMI40 NH4004
US DEPT OF COMMERCE
NOAA/NWS/NMC WASHINGTON

872 ^^ 700MB ANALYSIS HEIGHTS/TEMPERATURE 12Z TUE 1 DEC 92

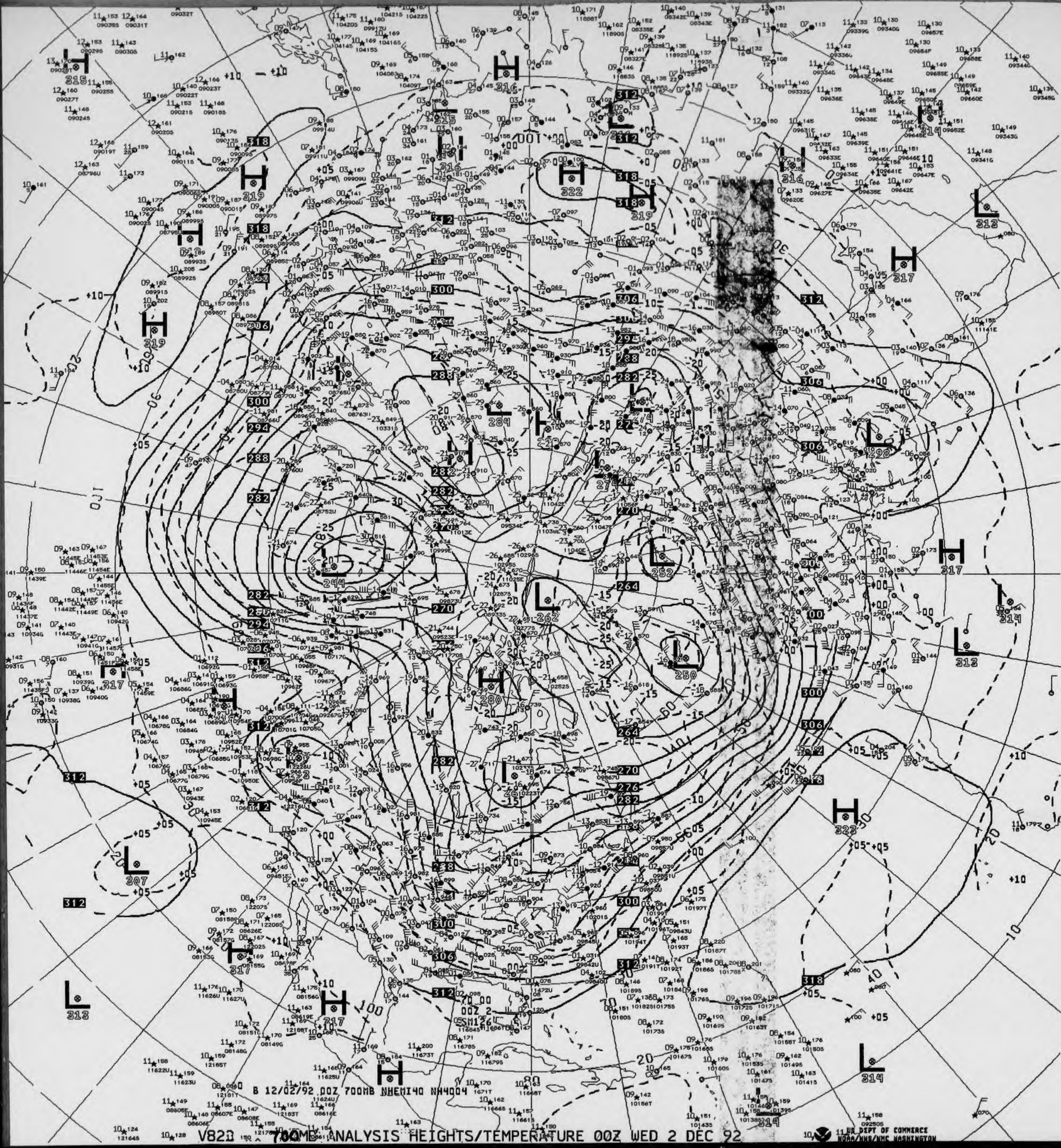

B 12/02/92 00Z 700MB NHEMI40 NA4004

V820 700MB ANALYSIS HEIGHTS/TEMPERATURE 00Z WED 2 DEC 92

US DEPT OF COMMERCE
NOAA/NWS/NMC WASHINGTON

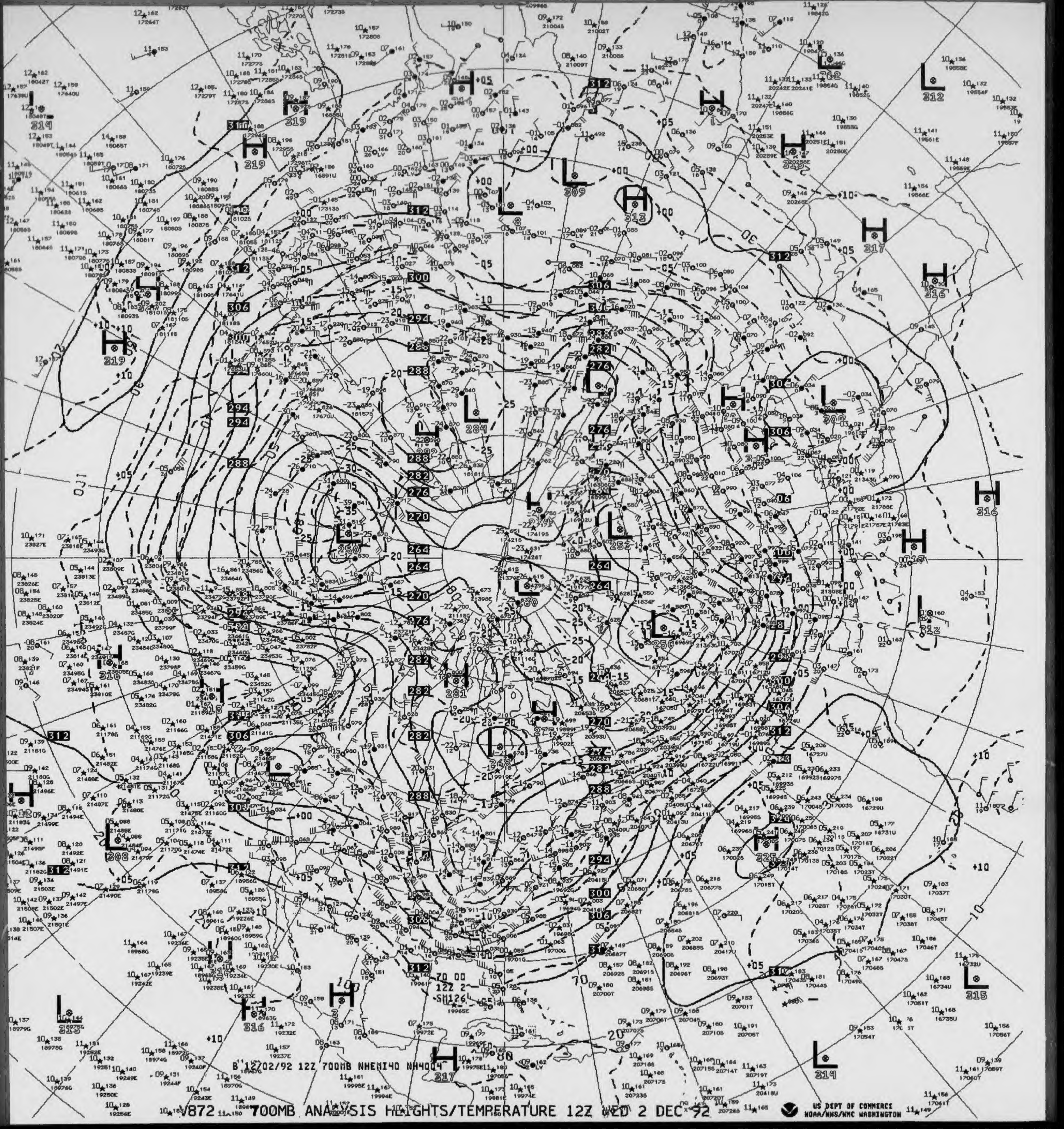

B 12/02/92 12Z 700MB NHEMI40 NH4004

V872 700MB ANALYSIS HEIGHTS/TEMPERATURE 12Z WED 2 DEC 92

US DEPT OF COMMERCE
NOAA/NWS/NMC WASHINGTON

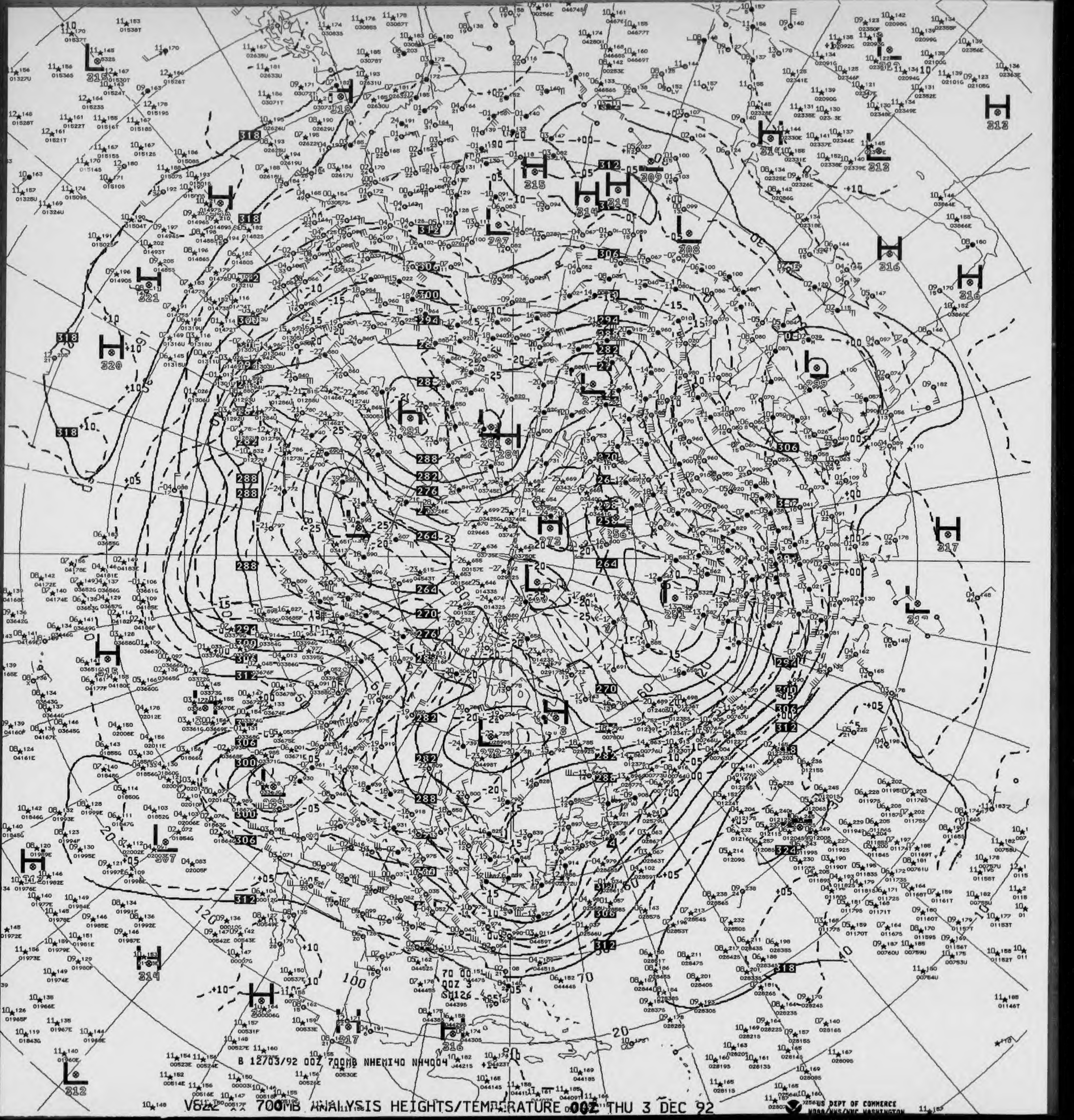

B 12/03/92 00Z 700MB NHEMI40 NH4004

V822 700MB ANALYSIS HEIGHTS/TEMPERATURE 00Z THU 3 DEC 92

US DEPT OF COMMERCE
NOAA/NWS/NMC WASHINGTON

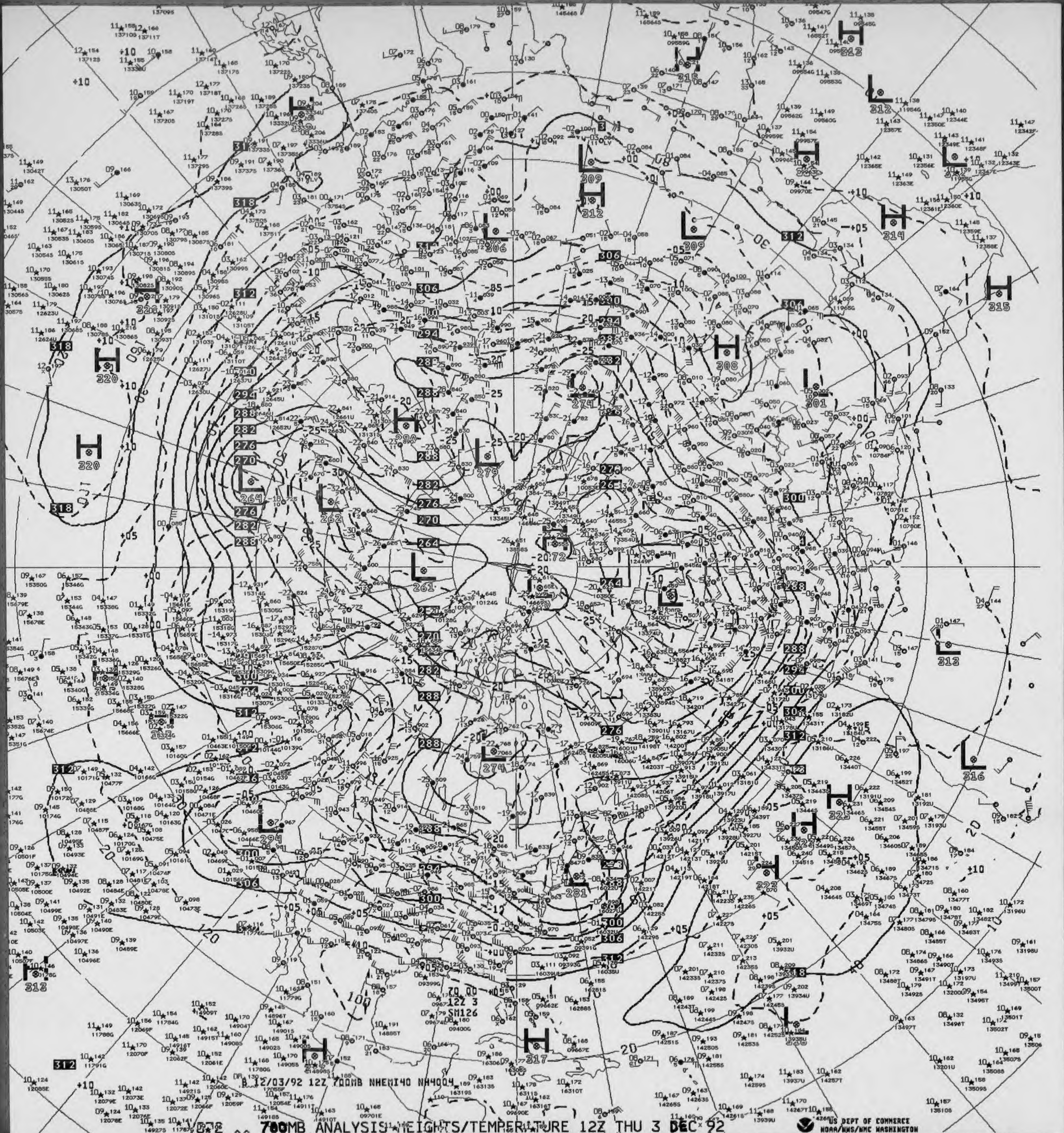
B 12/03/92 12Z 700MB NHEMI40 NH4004
70 00
12Z 3
SM126

700MB ANALYSIS HEIGHTS/TEMPERATURE 12Z THU 3 DEC 92

US DEPT OF COMMERCE
NOAA/NWS/NMC WASHINGTON

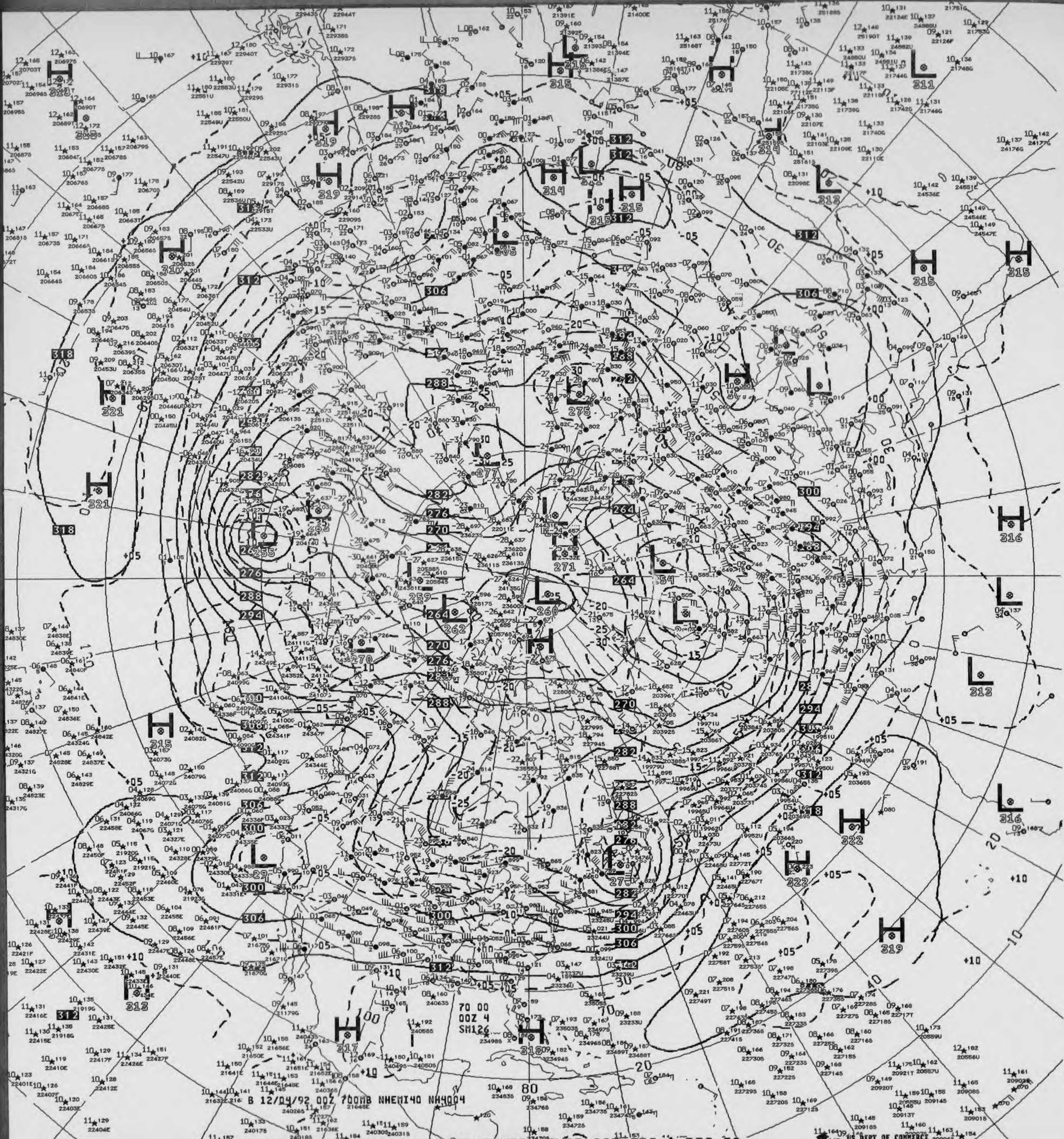
B 12/04/92 00Z 700MB NHEMI40 NH4004
70 00
00Z 4
SM126

V822 700MB ANALYSIS HEIGHTS/TEMPERATURE 00Z FRI 4 DEC 92

US DEPT OF COMMERCE
NOAA/NWS/NMC WASHINGTON

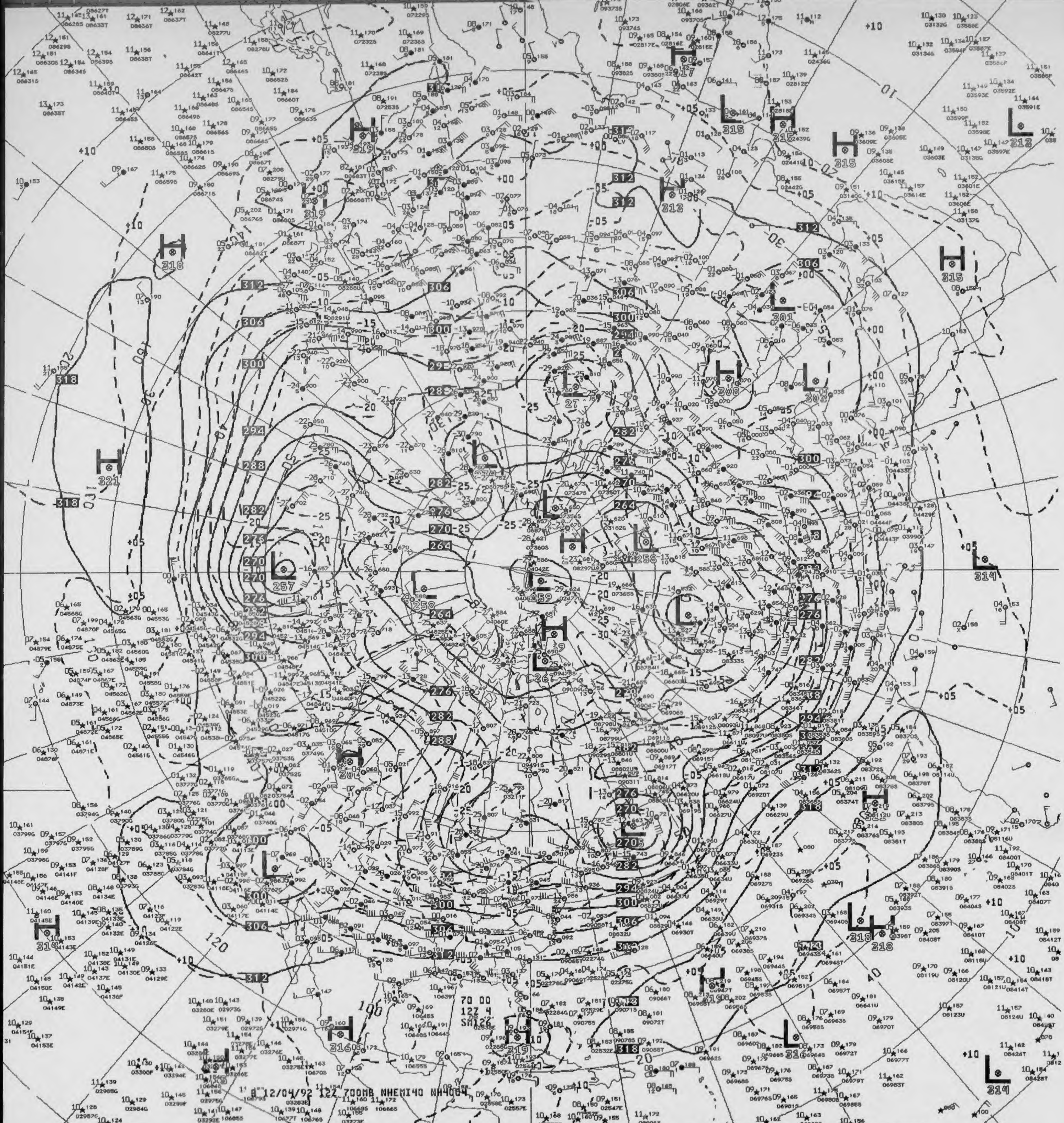
8 12/04/92 12Z 700MB NHEMI40 NH4004
70 00
12Z 4

V872 700MB ANALYSIS HEIGHTS/TEMPERATURE 12Z FRI 4 DEC 92

US DEPT OF COMMERCE
NOAA/NWS/NMC WASHINGTON

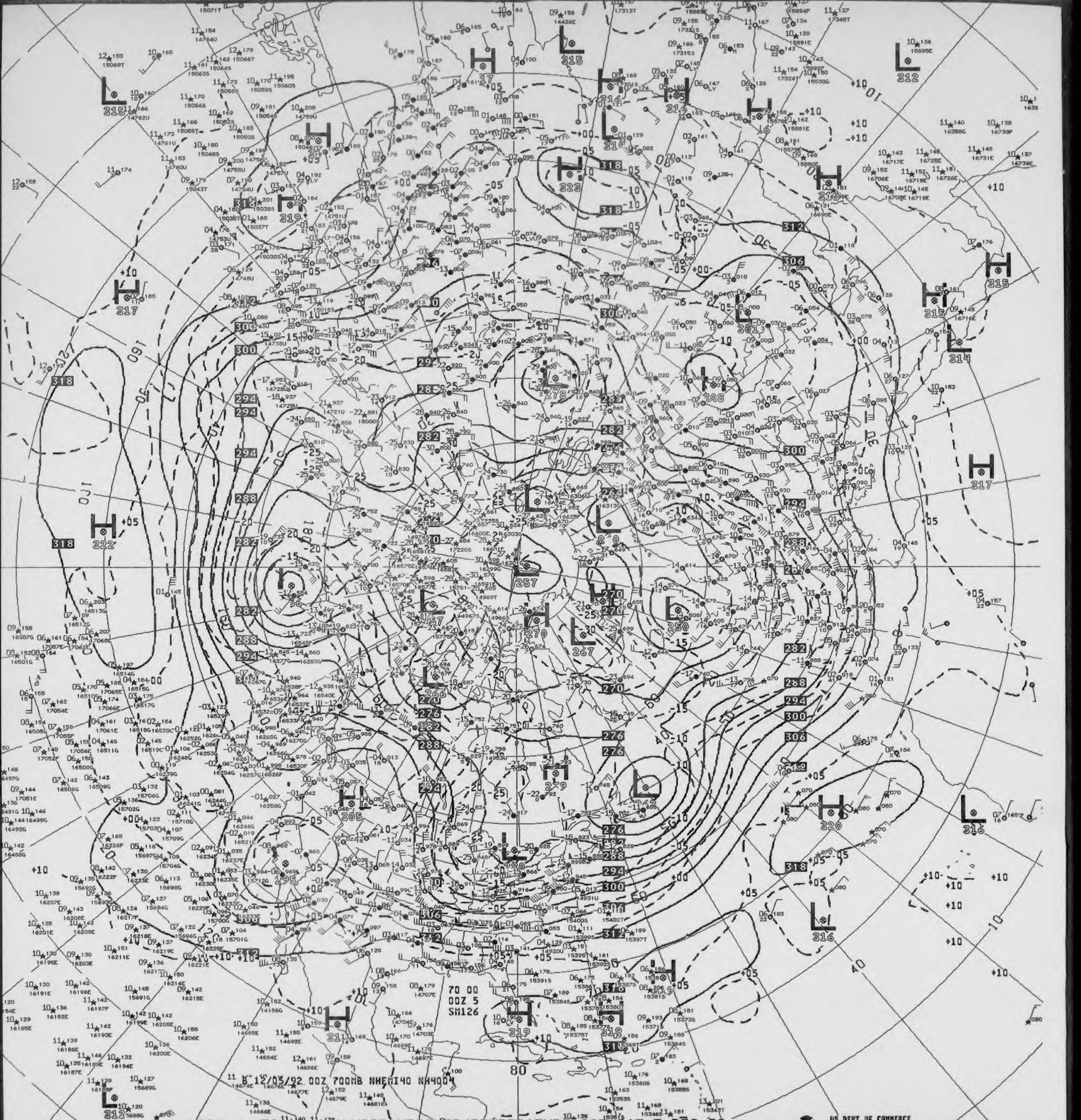
70 00
00Z 5
SM126
11 B 12/05/92 00Z 700MB NHEMI40 NH4004

V822 700MB ANALYSIS HEIGHTS/TEMPERATURE 00Z SAT 5 DEC 92

US DEPT OF COMMERCE
NOAA/NWS/NMC WASHINGTON

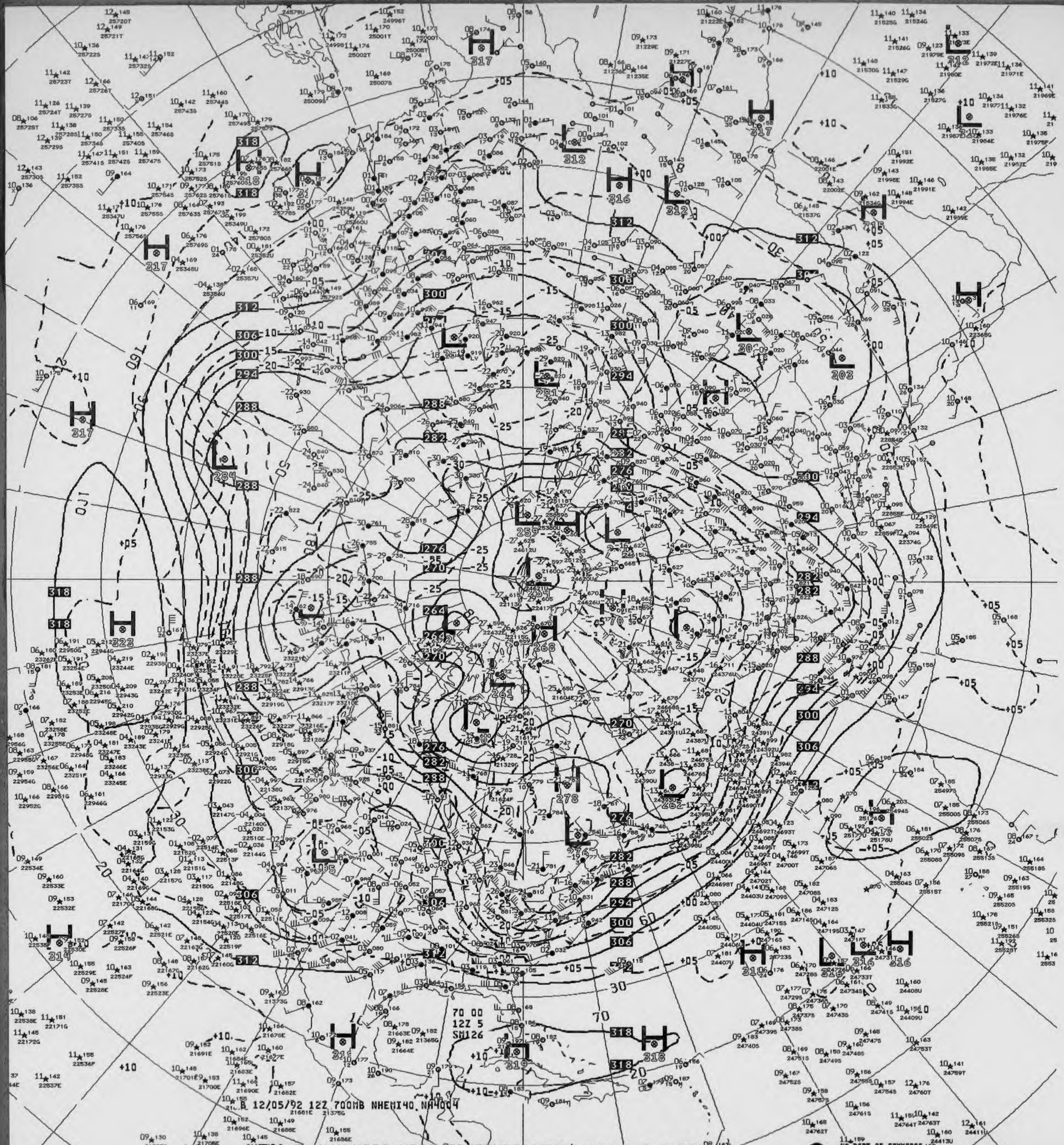
70 00
12Z 5
SM126
B 12/05/92 12Z 700MB NHEMI40 NH4004

V872 ^^ 700MB ANALYSIS HEIGHTS/TEMPERATURE 12Z SAT 5 DEC 92

US DEPT OF COMMERCE
NOAA/NWS/NMC WASHINGTON

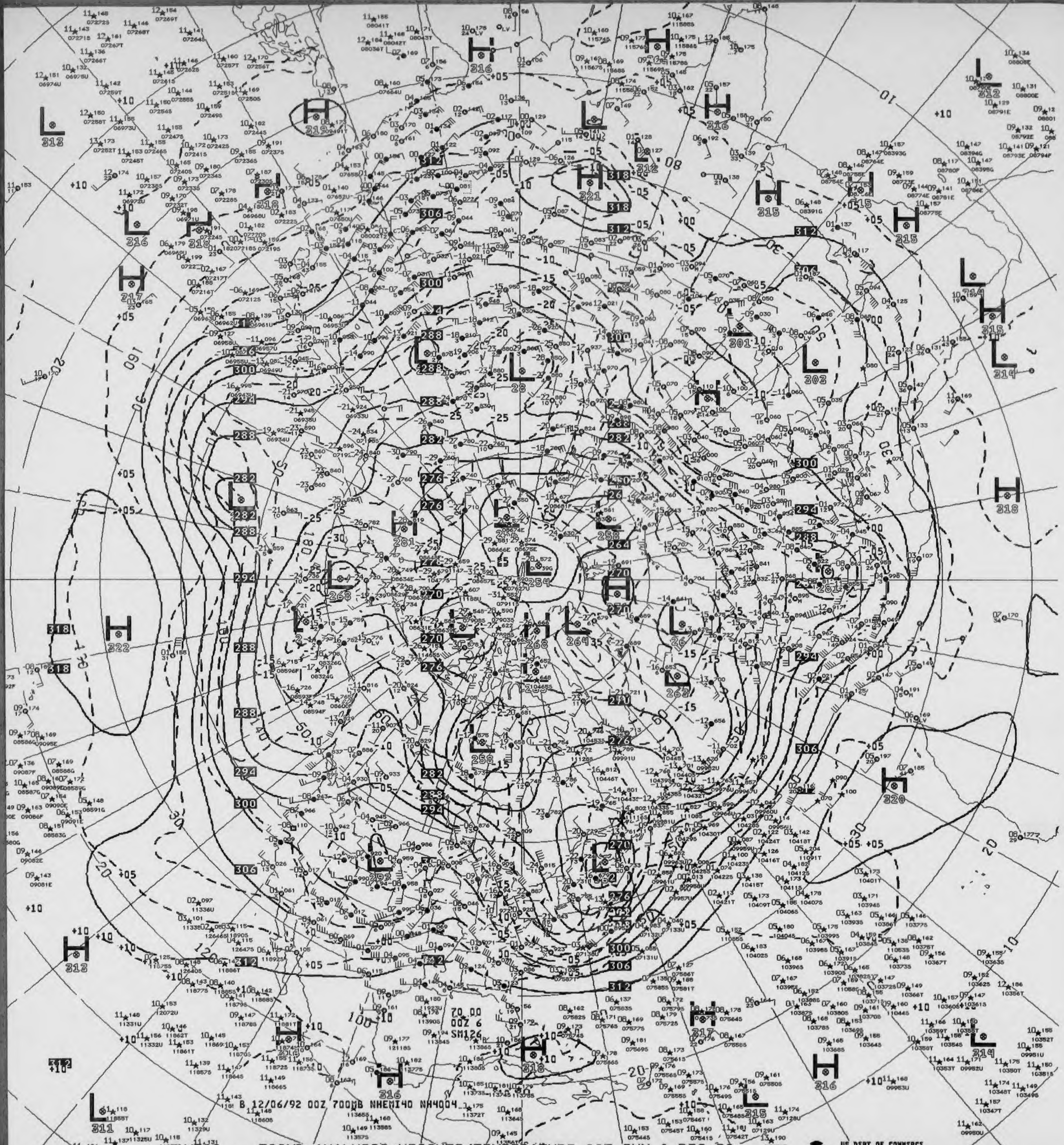
B 12/06/92 00Z 700MB NHEMI40 NH4004
70.00
00Z 6
SM126

700MB ANALYSIS HEIGHTS/TEMPERATURE 00Z SUN 6 DEC 92

US DEPT OF COMMERCE
NOAA/NWS/NMC WASHINGTON

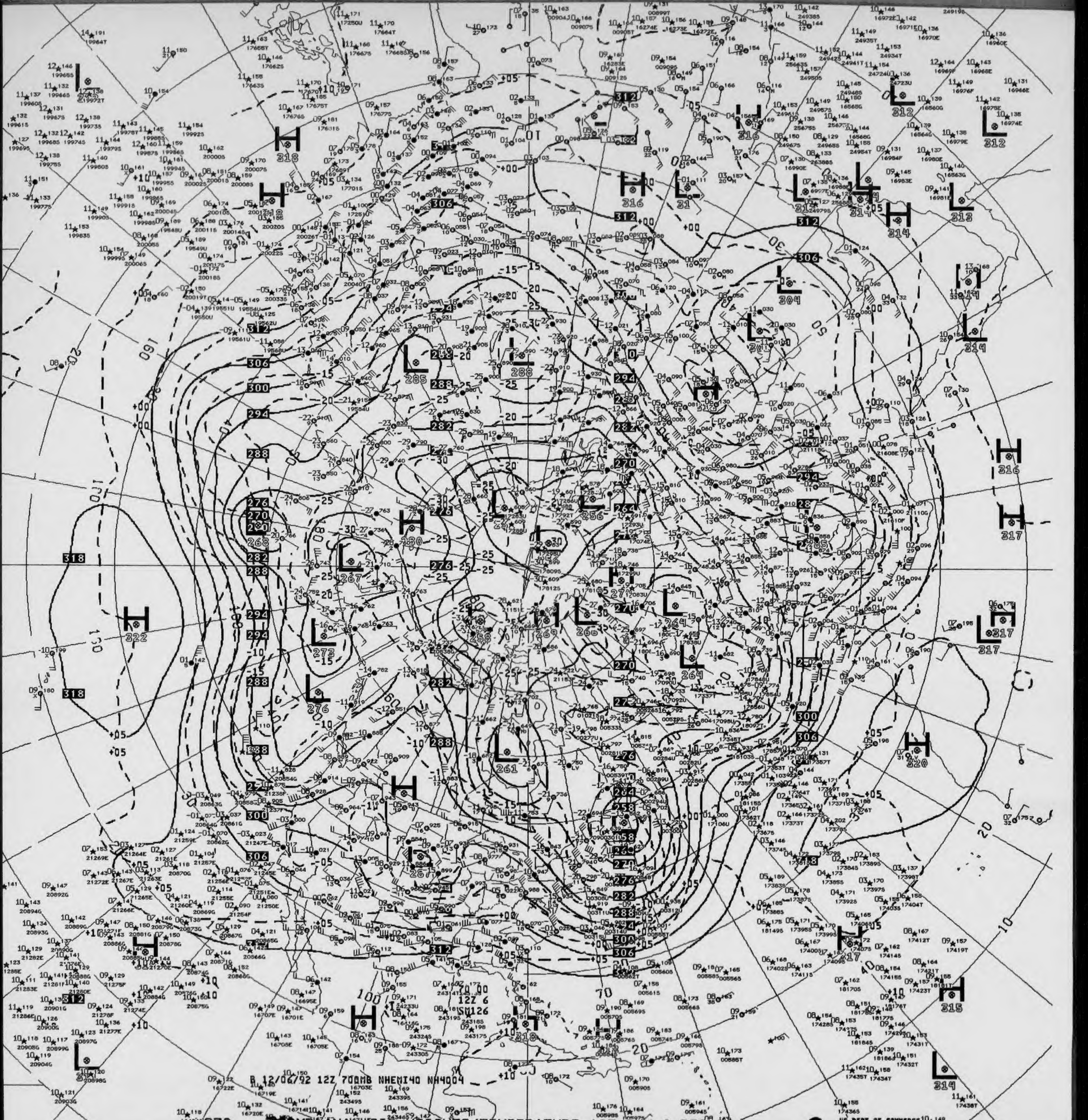

B 12/06/92 12Z 700MB NHEMI40 NH4004

V872 ^^ 700MB ANALYSIS HEIGHTS/TEMPERATURE 12Z SUN 6 DEC 92

US DEPT OF COMMERCE
NOAA/NWS/NMC WASHINGTON

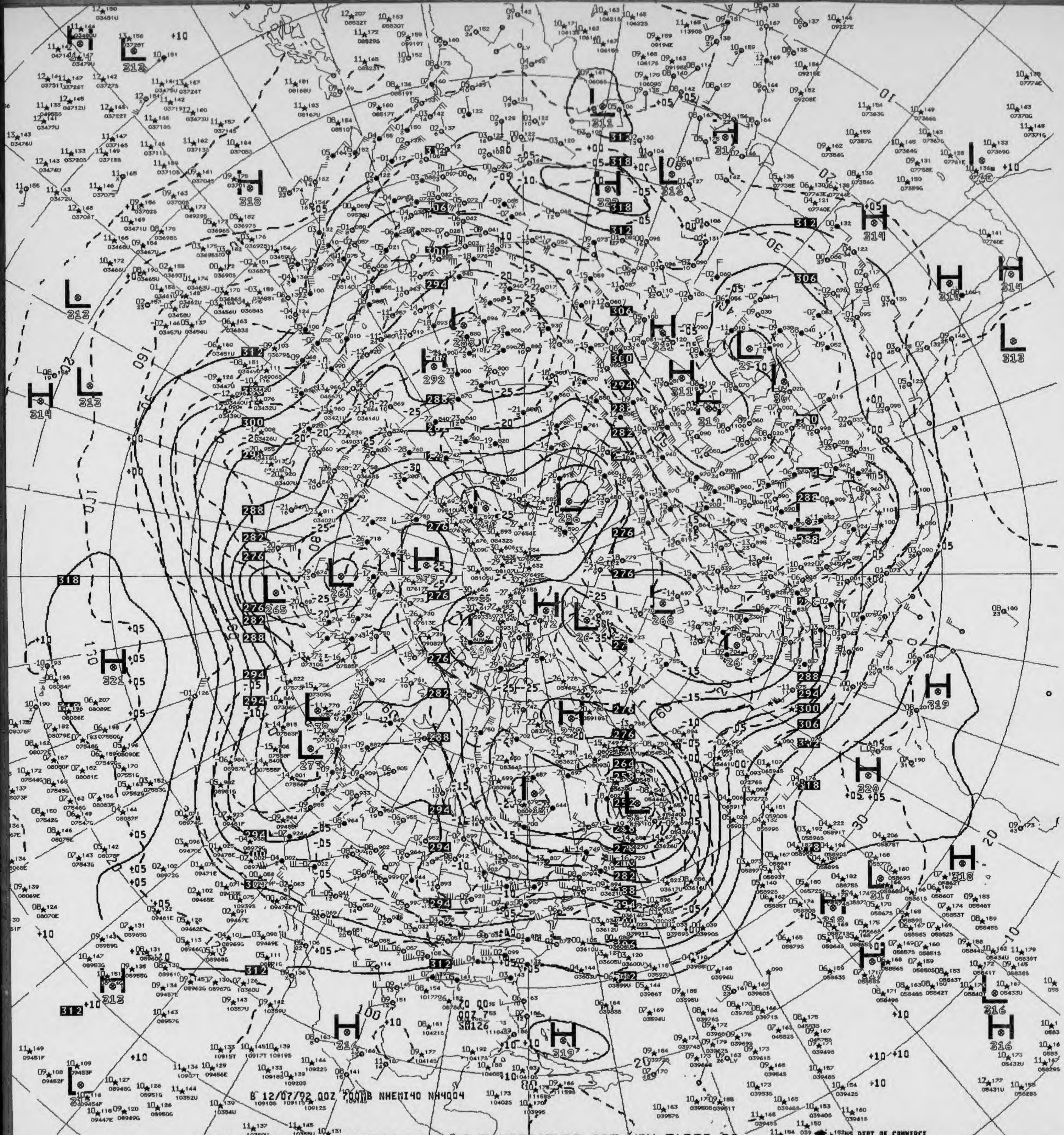
B 12/07/92 00Z 700MB NHEMI40 NH4004

V822 ^^ 700MB ANALYSIS HEIGHTS/TEMPERATURE 00Z MON 7 DEC 92

US DEPT OF COMMERCE
NOAA/NWS/NMC WASHINGTON

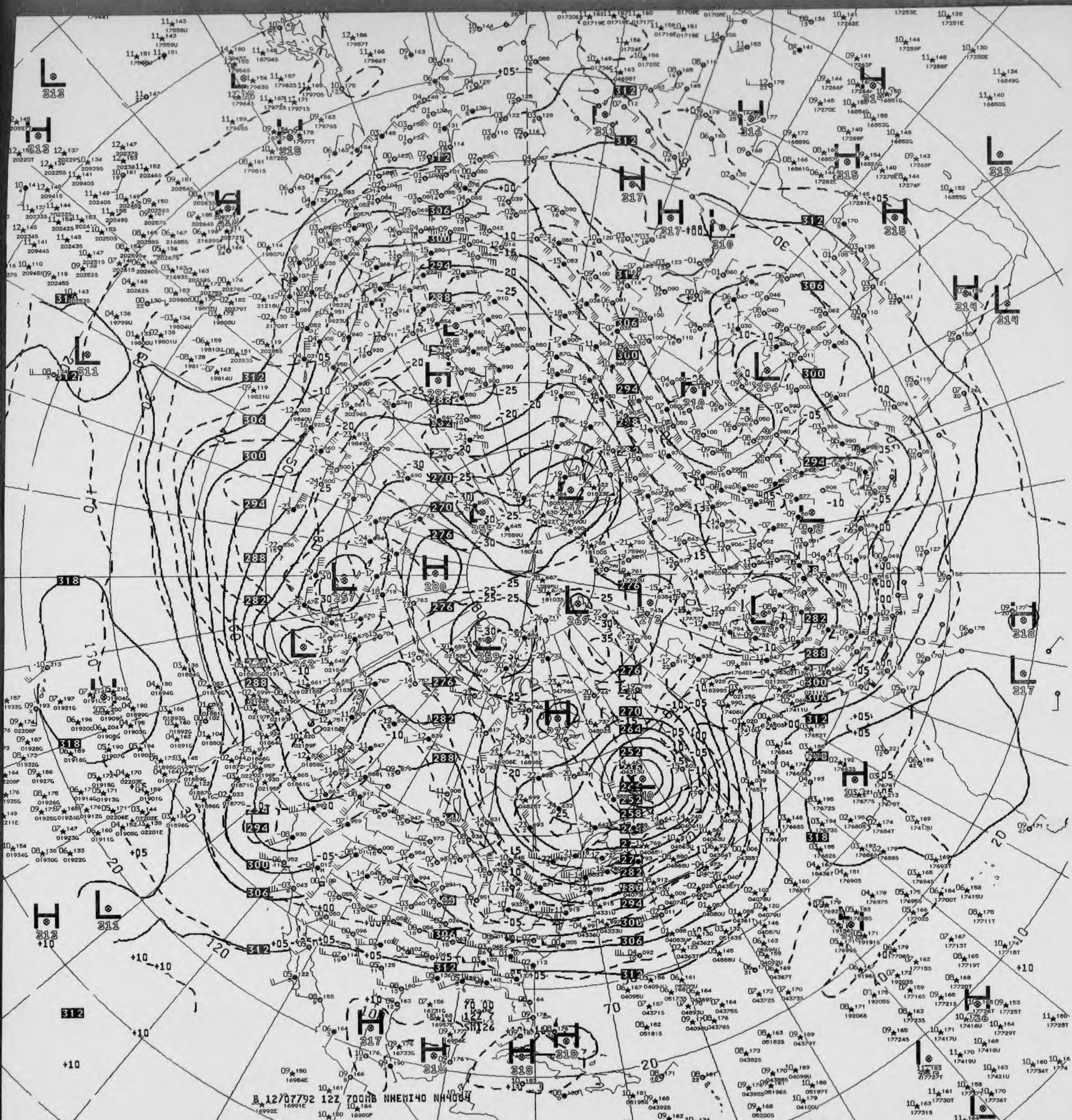
B 12/07792 12Z 700MB NHEMI40 NH4004

V872 .. 700MB ANALYSIS HEIGHTS/TEMPERATURE 12Z MON 7 DEC 92

US DEPT OF COMMERCE
NOAA/NWS/NMC WASHINGTON

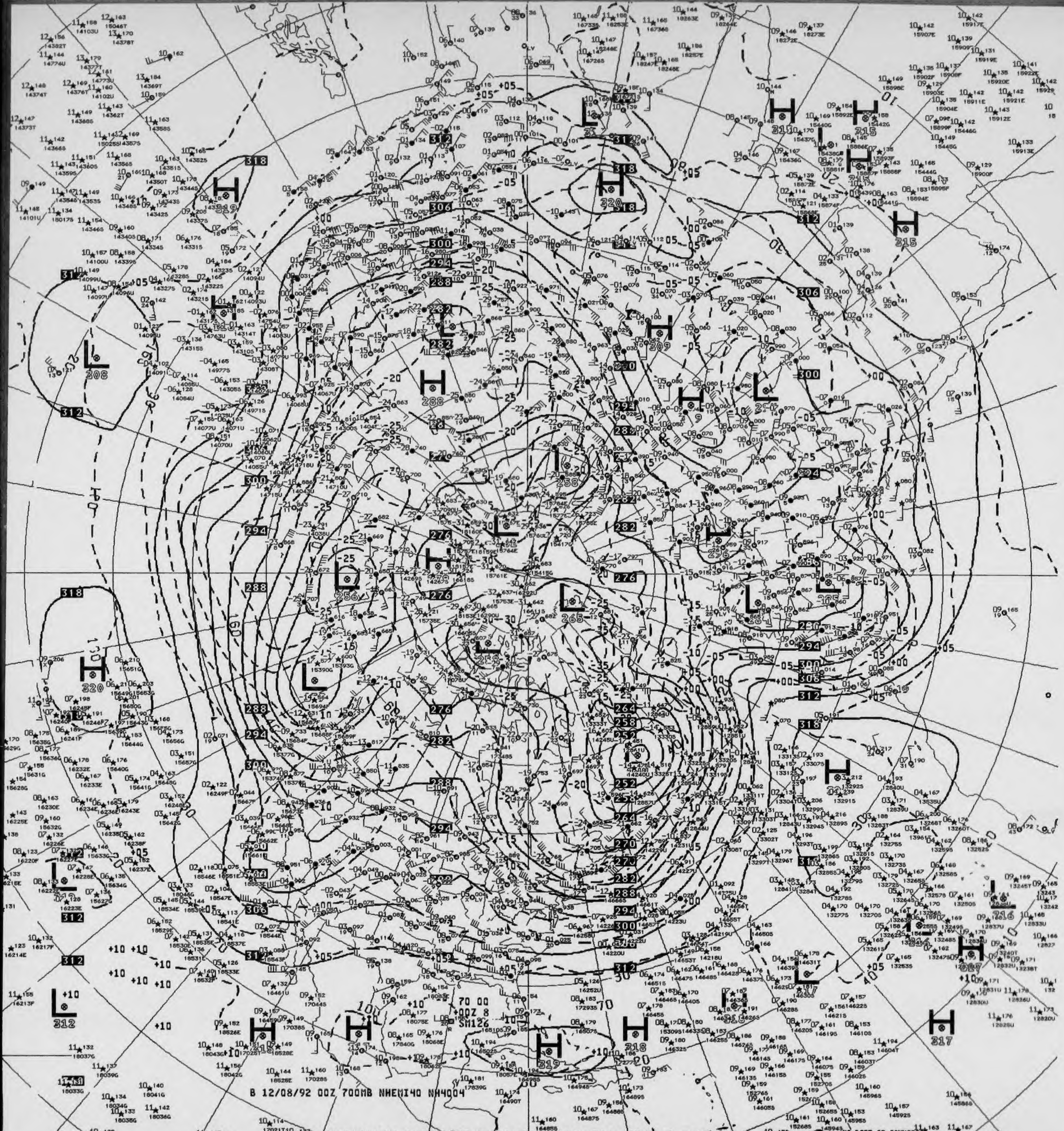
H
L
318
312
306
300
294
288
282
276
270
264
258
252
70 00
+00Z 8
SM126
B 12/08/92 00Z 700MB NHEMI40 NH4004

V022 ^^ 700MB ANALYSIS HEIGHTS/TEMPERATURE 00Z TUE 8 DEC 92

US DEPT OF COMMERCE
NOAA/NWS/NMC WASHINGTON

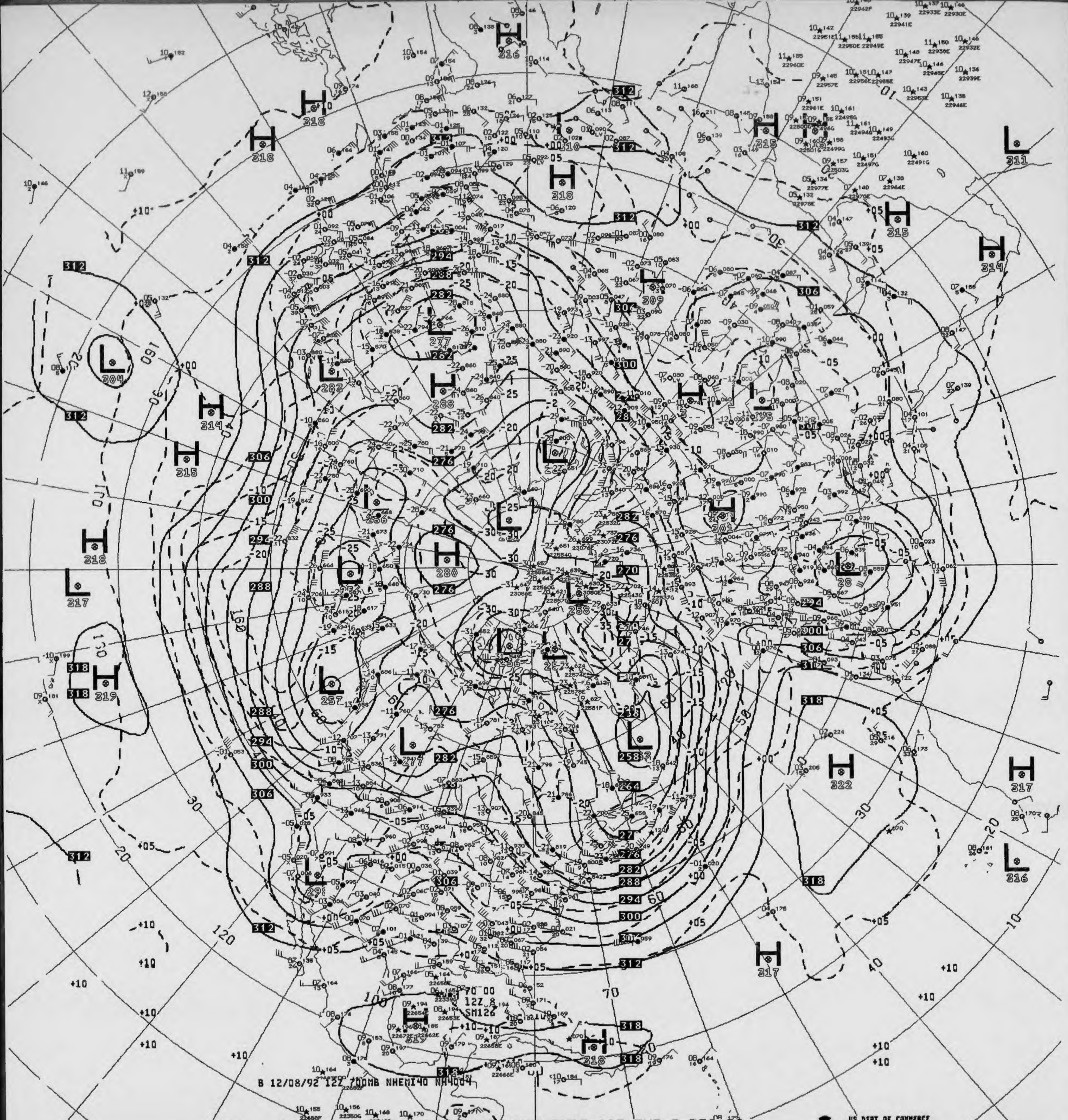
B 12/08/92 12Z 700MB NHEMI40 NH4004
12Z 8
SM126

V872 ^^ 700MB ANALYSIS HEIGHTS/TEMPERATURE 12Z TUE 8 DEC 92

US DEPT OF COMMERCE
NOAA/NWS/NMC WASHINGTON

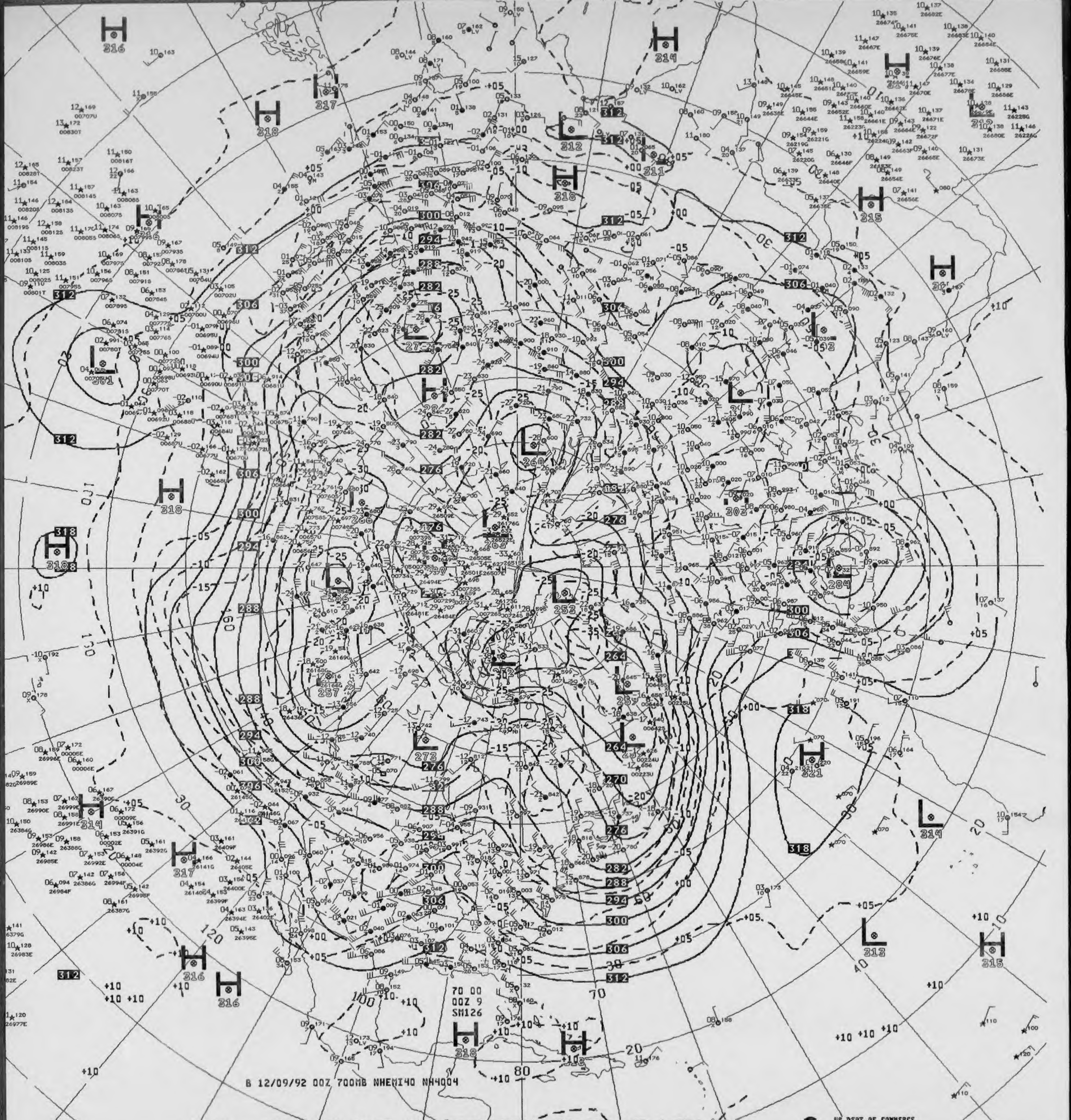
70 00
00Z 9
SM126
B 12/09/92 00Z 700MB NHEMI40 NH4004

V822 ^^ 700MB ANALYSIS HEIGHTS/TEMPERATURE 00Z WED 9 DEC 92

US DEPT OF COMMERCE
NOAA/NWS/NMC WASHINGTON

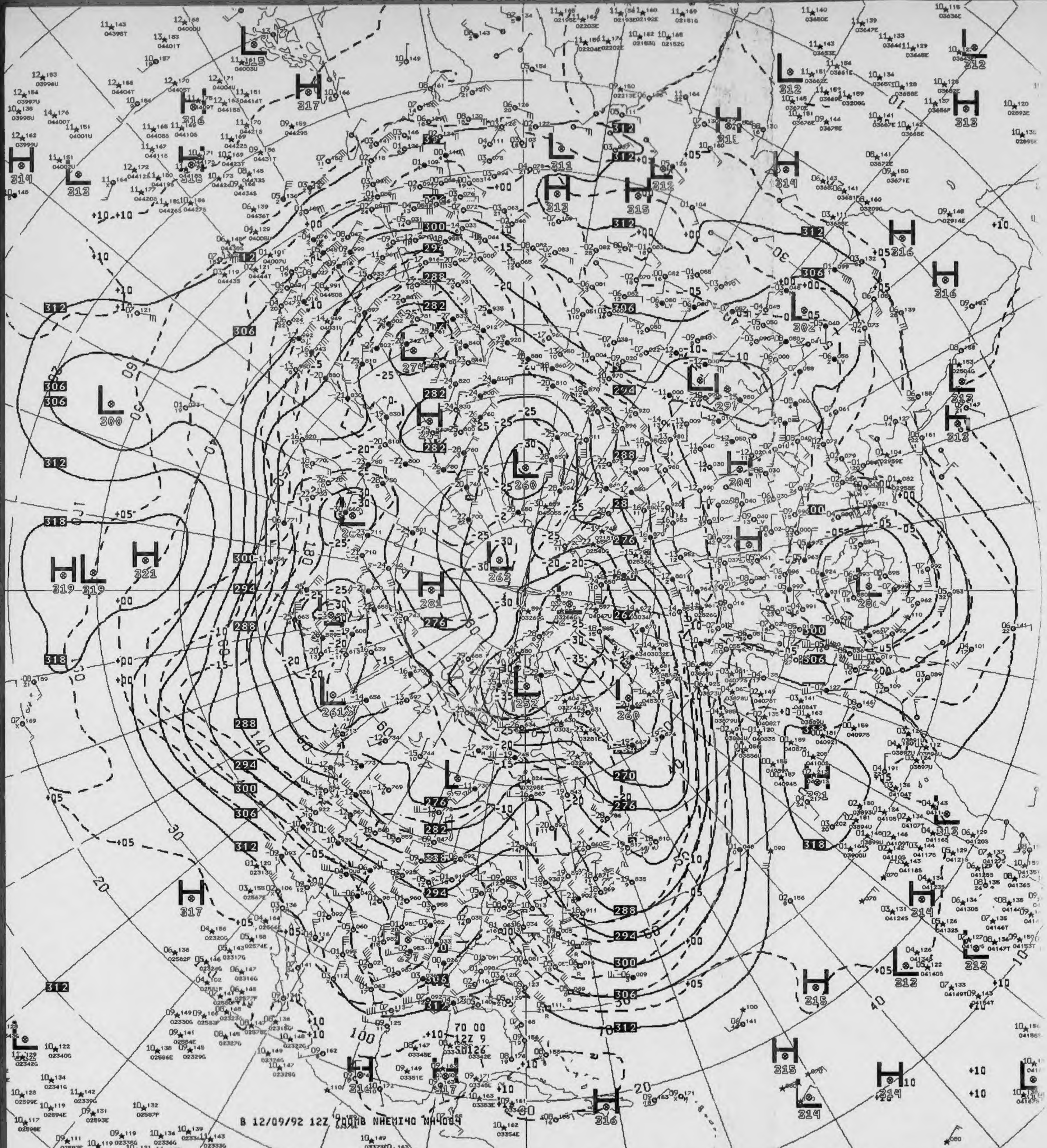
B 12/09/92 12Z 700MB NHEMI40 NH4084

V872 ^^ 700MB ANALYSIS HEIGHTS/TEMPERATURE 12Z WED 9 DEC 92

US DEPT OF COMMERCE
NOAA/NWS/NMC WASHINGTON

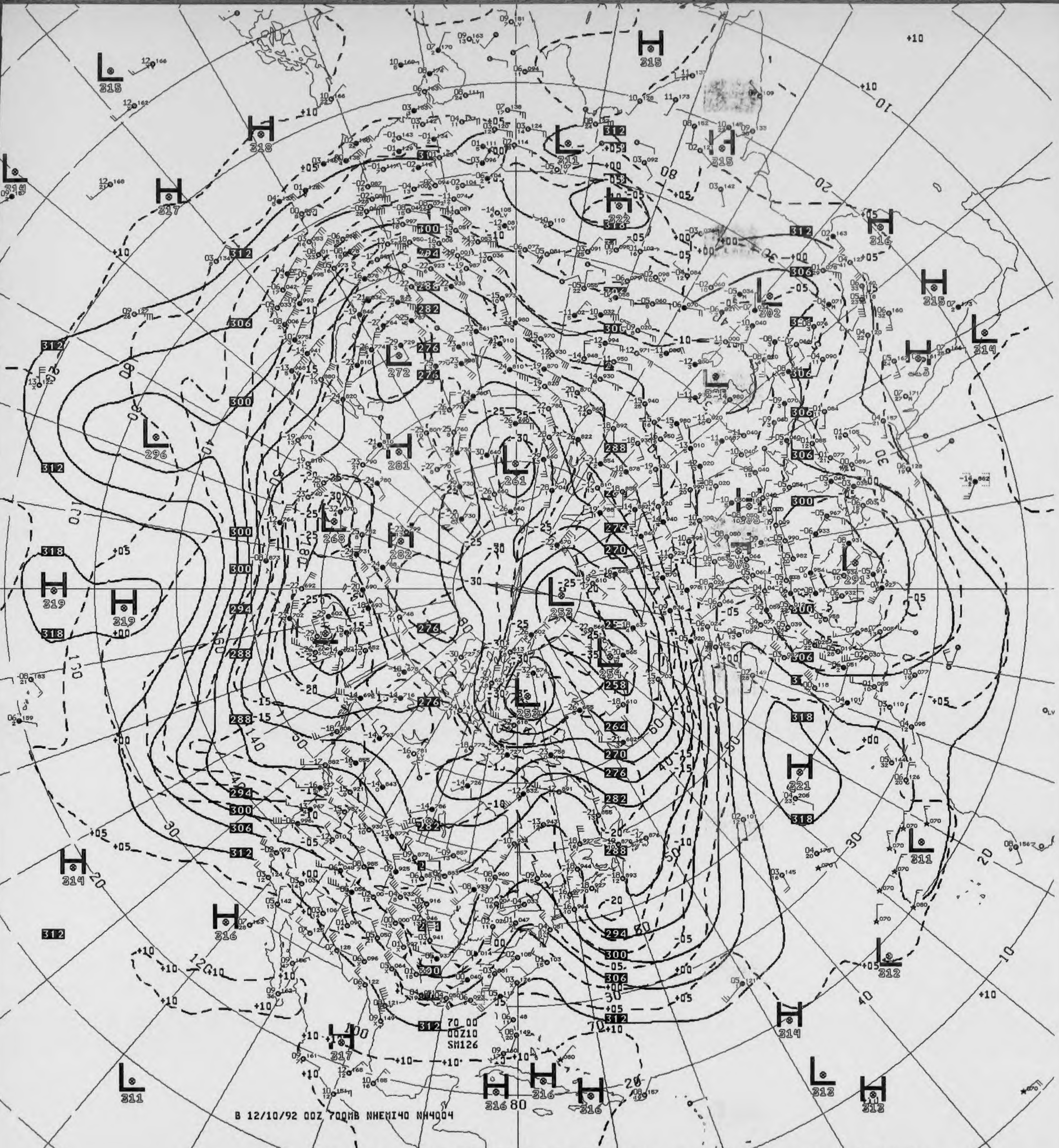
70.00
00Z10
SM126
B 12/10/92 00Z 700MB NHEMI40 NH4004

V822 ^^ 700MB ANALYSIS HEIGHTS/TEMPERATURE 00Z THU 10 DEC 92

US DEPT OF COMMERCE
NOAA/NWS/NMC WASHINGTON

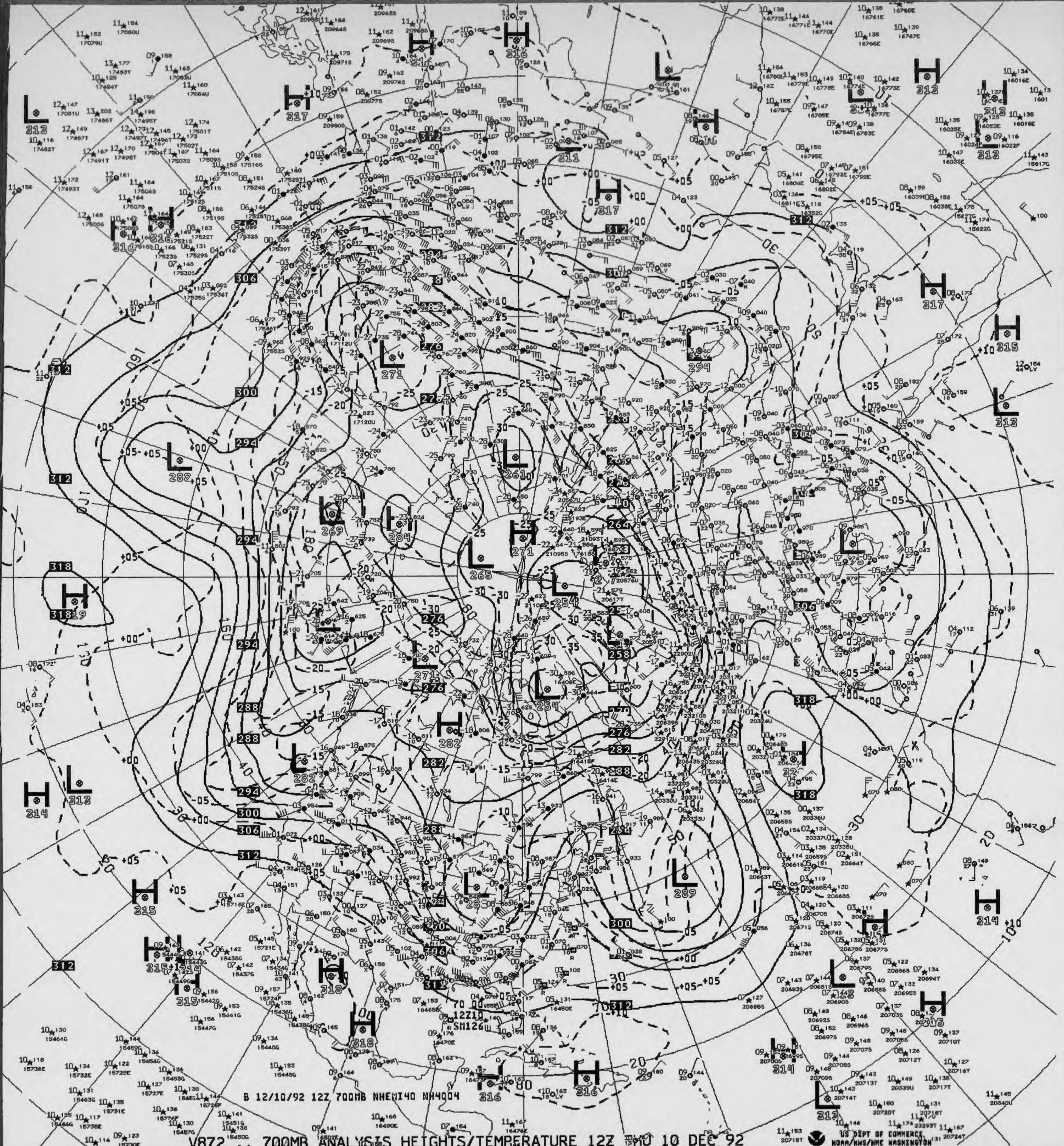
B 12/10/92 12Z 700MB NHEMI40 NH4004

V872 ^^ 700MB ANALYSIS HEIGHTS/TEMPERATURE 12Z THU 10 DEC 92

US DEPT OF COMMERCE
NOAA/NWS/NMC WASHINGTON

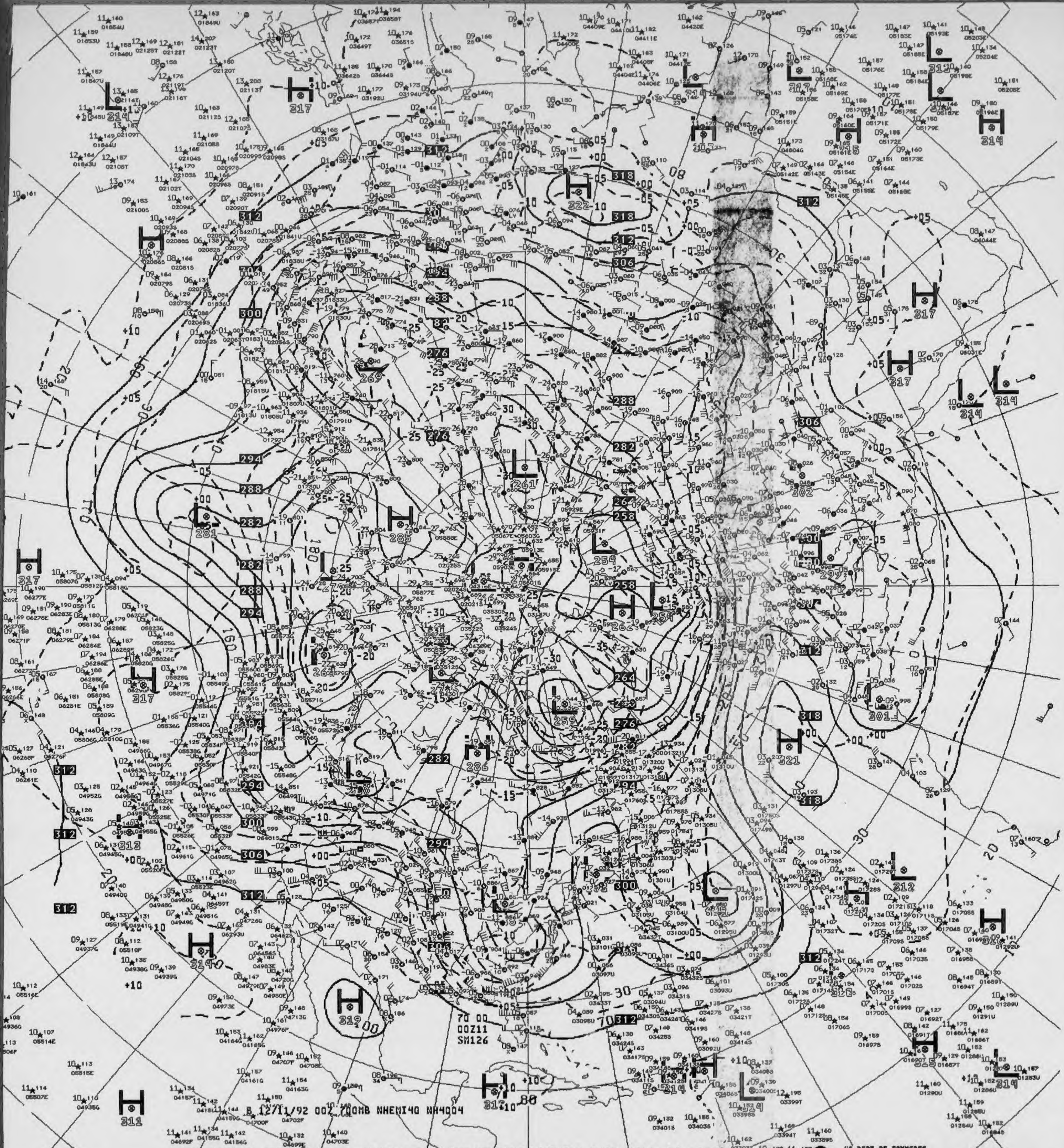
B 12/11/92 00Z 700MB NHEMI40 NH4004
70 00
00Z11
SM126
H
317
L
314
H
322
L
261
H
285
L
281
L
254
H
262
L
259
H
286
L
290
H
321
L
302
L
301
H
319
L
312
H
311
H
314

V822 700MB ANALYSIS HEIGHTS/TEMPERATURE 00Z FRI 11 DEC 92

US DEPT OF COMMERCE NOAA/NWS/NMC WASHINGTON

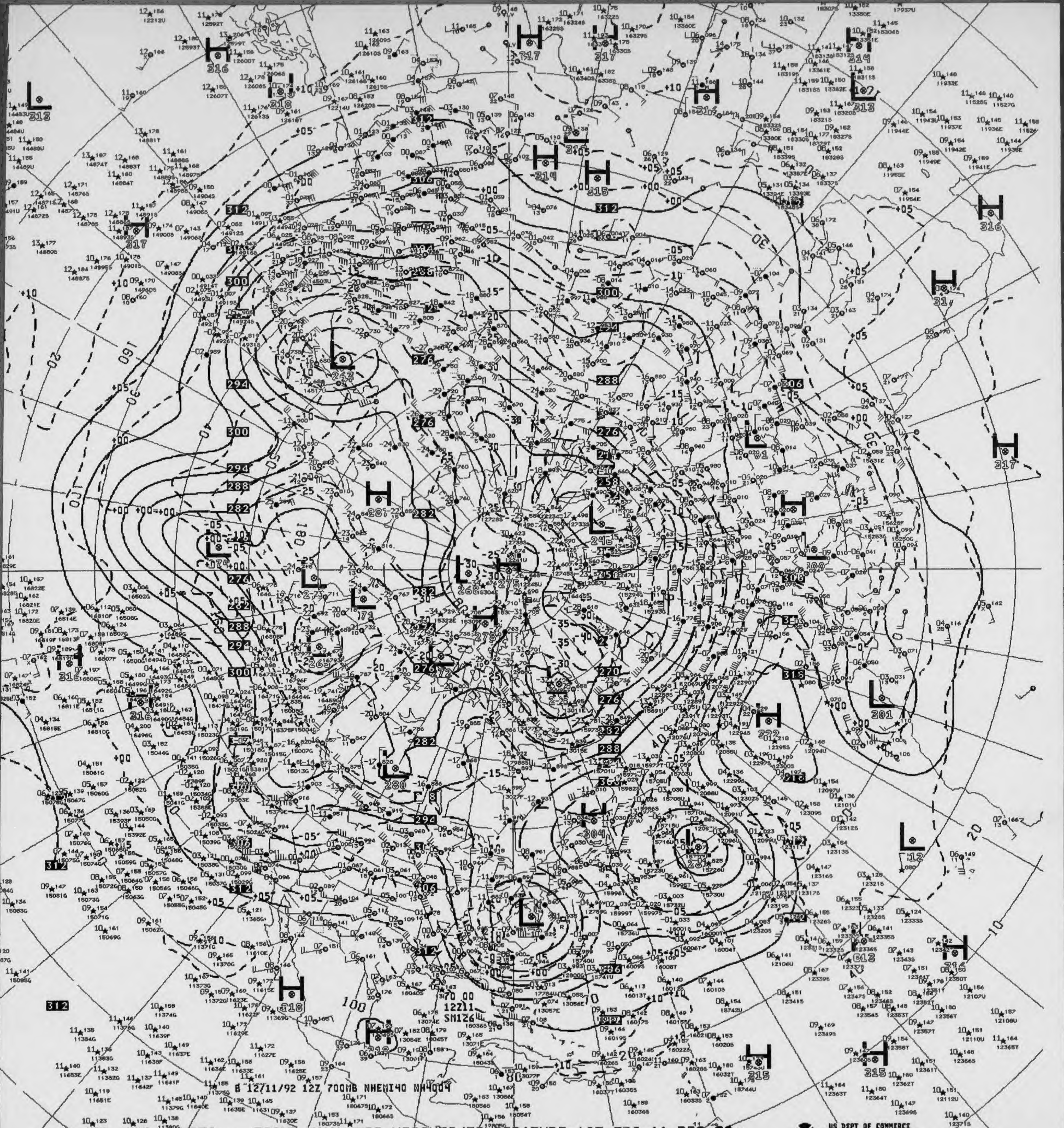
B 12/11/92 12Z 700MB NHEMI40 NH4004
12Z11
SM126

V872 ^^ 700MB ANALYSIS HEIGHTS/TEMPERATURE 12Z FRI 11 DEC 92

US DEPT OF COMMERCE
NOAA/NWS/NMC WASHINGTON

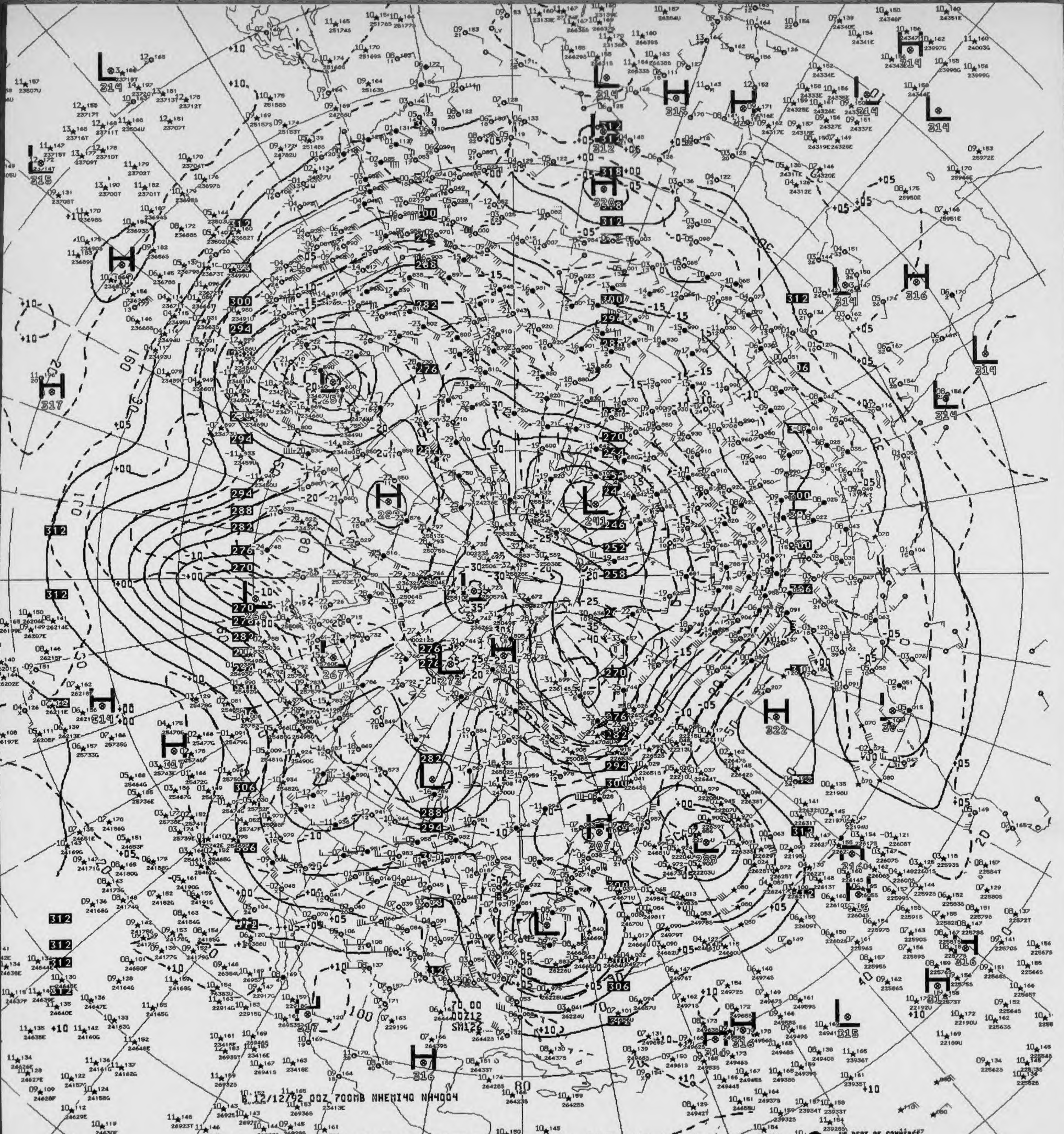
8 12/12/92 00Z 700MB NHEMI40 NH4004

V822 ^^ 700MB ANALYSIS HEIGHTS/TEMPERATURE 00Z SAT 12 DEC 92

US DEPT OF COMMERCE
NOAA/NWS/NMC WASHINGTON

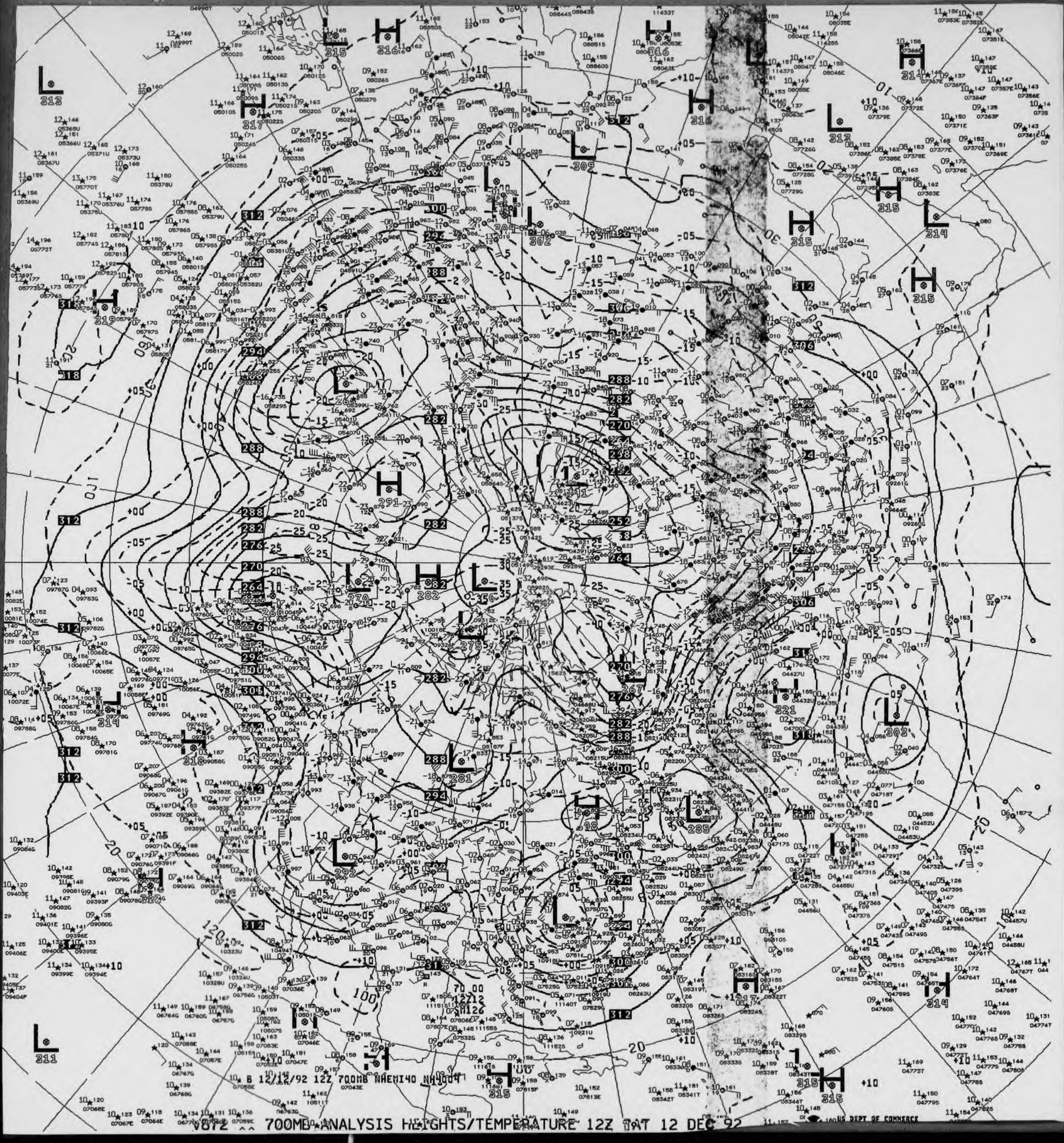
10 B 12/12/92 12Z 700MB NHEMI40 NH4004
US DEPT OF COMMERCE

V072 ^^ 700MB ANALYSIS HEIGHTS/TEMPERATURE 12Z SAT 12 DEC 92


B 12713/92 00Z 700MB NHEMI40 NH4004
70 00
00Z13
SM126

V822 ^^ 700MB ANALYSIS HEIGHTS/TEMPERATURE 00Z SUN 13 DEC 92

US DEPT OF COMMERCE
NOAA/NWS/NMC WASHINGTON

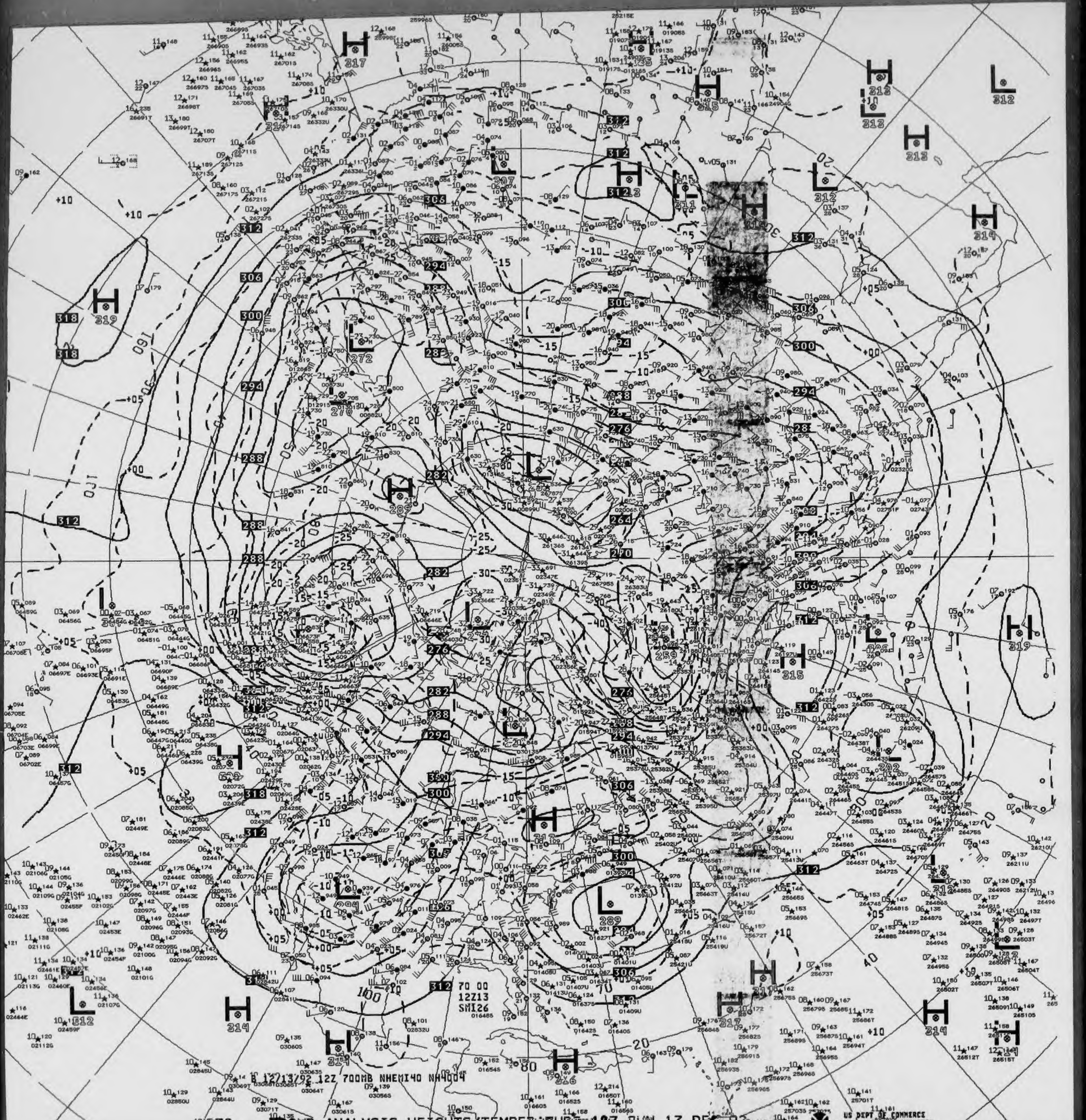
70 00
12Z13
SMI26
B 12/13/92 12Z 700MB NHEMI40 NH4004

V372 ^^ 700MB ANALYSIS HEIGHTS/TEMPERATURE 12Z SUN 13 DEC 92

US DEPT OF COMMERCE
NOAA/NWS/NMC WASHINGTON

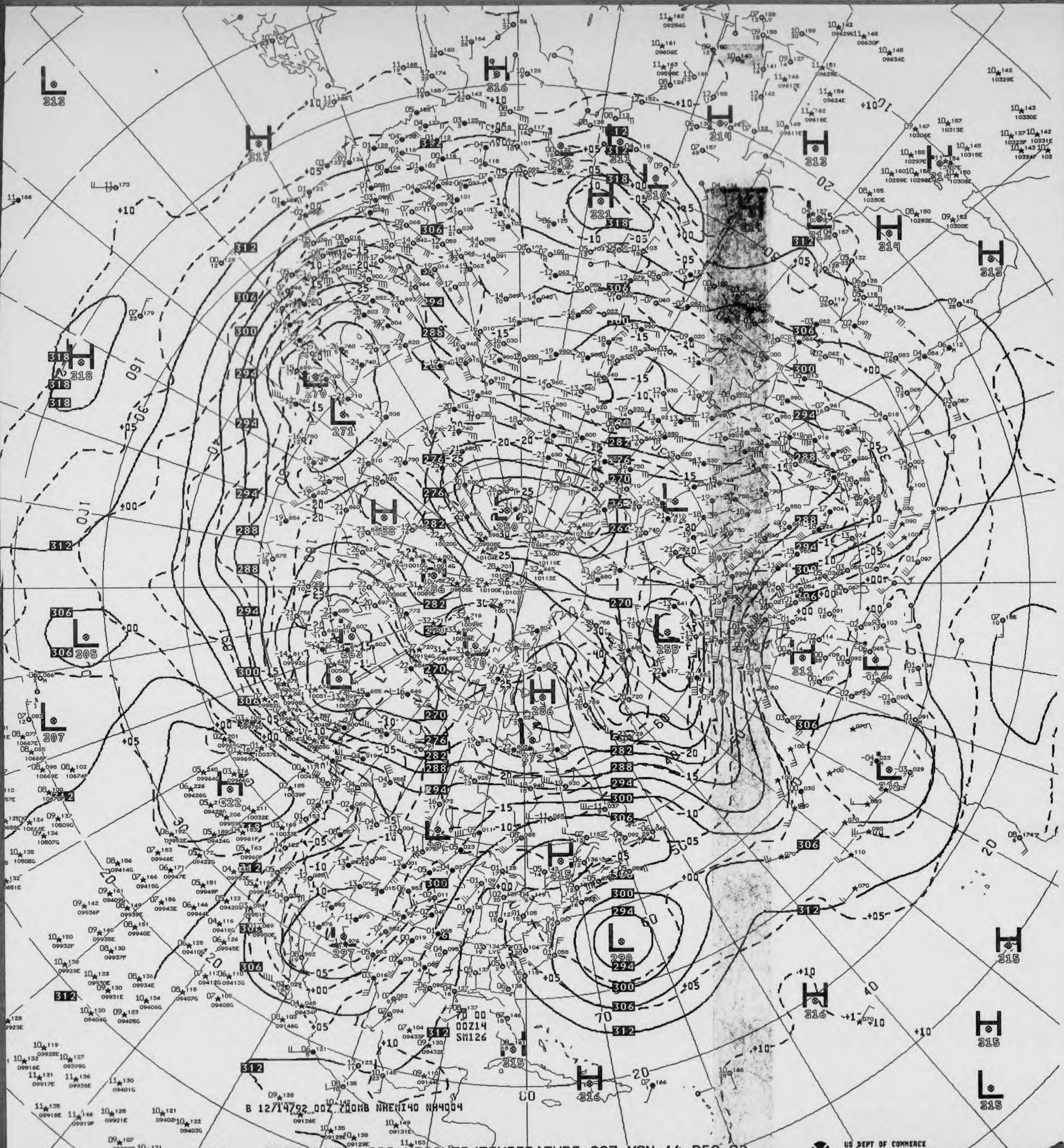
B 12/14/92 00Z 700MB NHEMI40 NH4004
00Z14
SM126

V822 700MB ANALYSIS HEIGHTS/TEMPERATURE 00Z MON 14 DEC 92

US DEPT OF COMMERCE
NOAA/NWS/NMC WASHINGTON

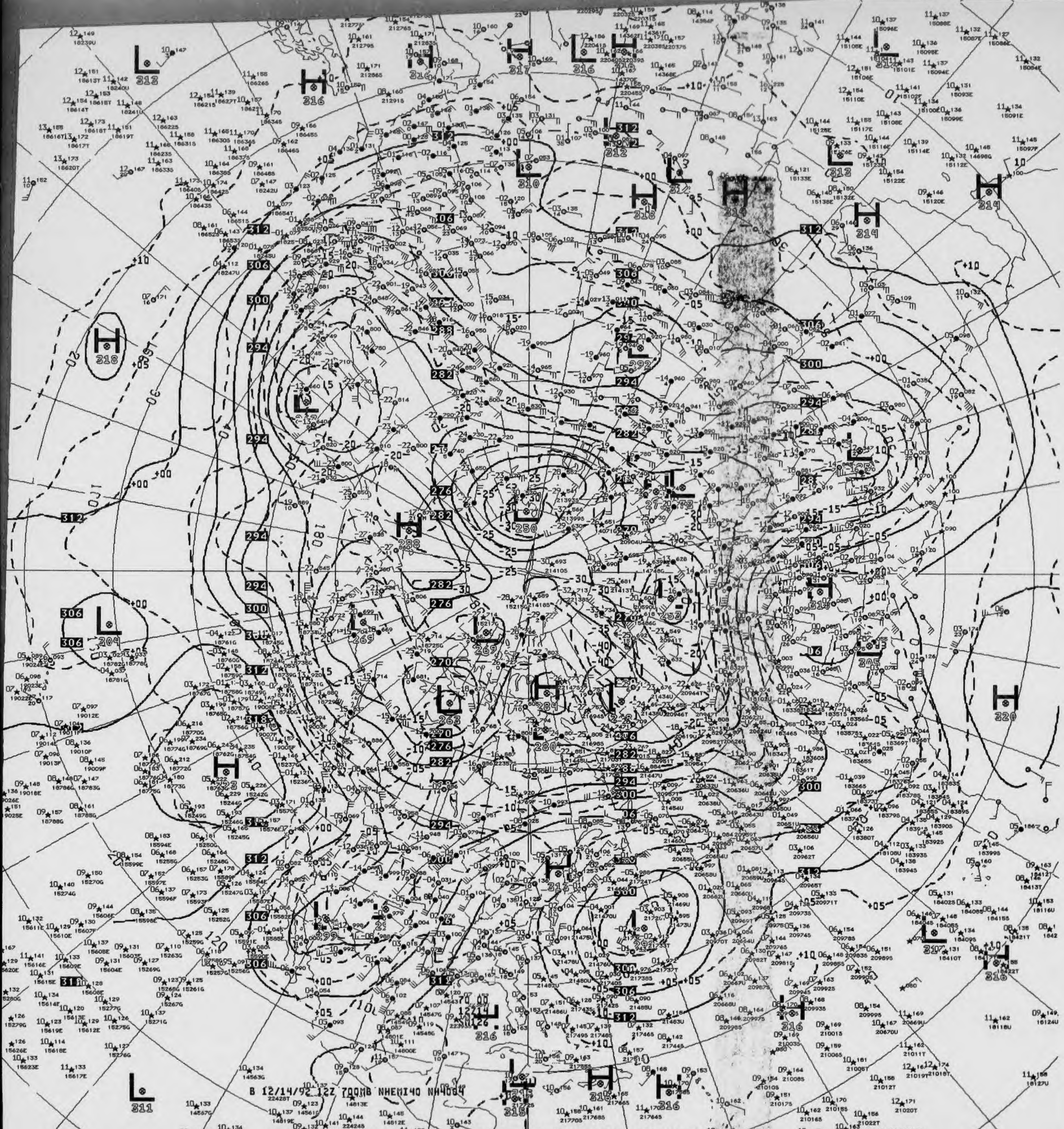
B 12/14/92 12Z 700MB NHEMI40 NH4064

V87L ^^ 700MB ANALYSIS HEIGHTS/TEMPERATURE 12Z MON 14 DEC 92

US DEPT OF COMMERCE
NOAA/NWS/NMC WASHINGTON

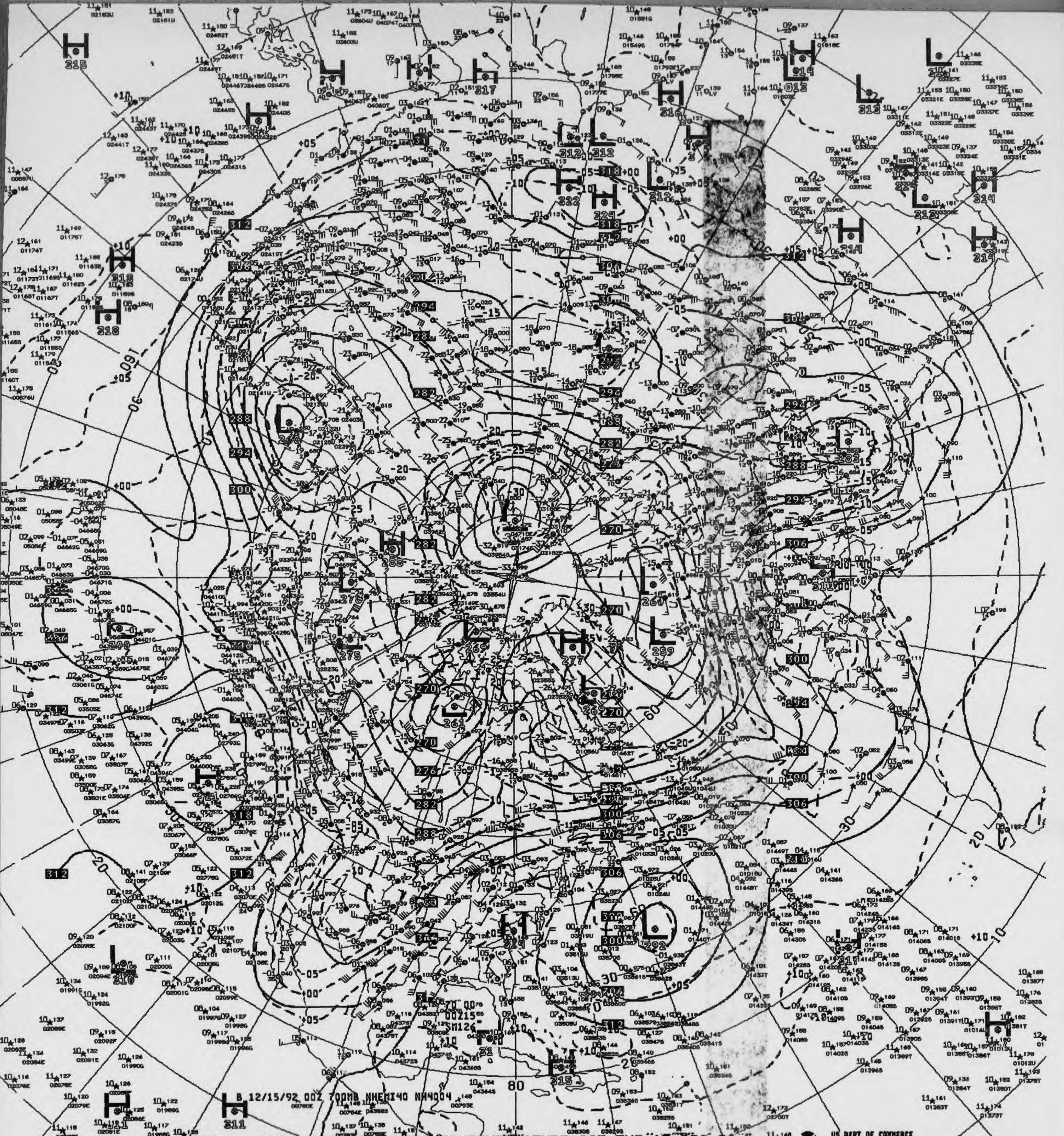
B 12/15/92 00Z 700MB NHEMI40 NH4004
80

V022 ^^ 700MB ANALYSIS HEIGHTS/TEMPERATURE 00Z TUE 15 DEC 92

US DEPT OF COMMERCE
NOAA/NWS/NMC WASHINGTON

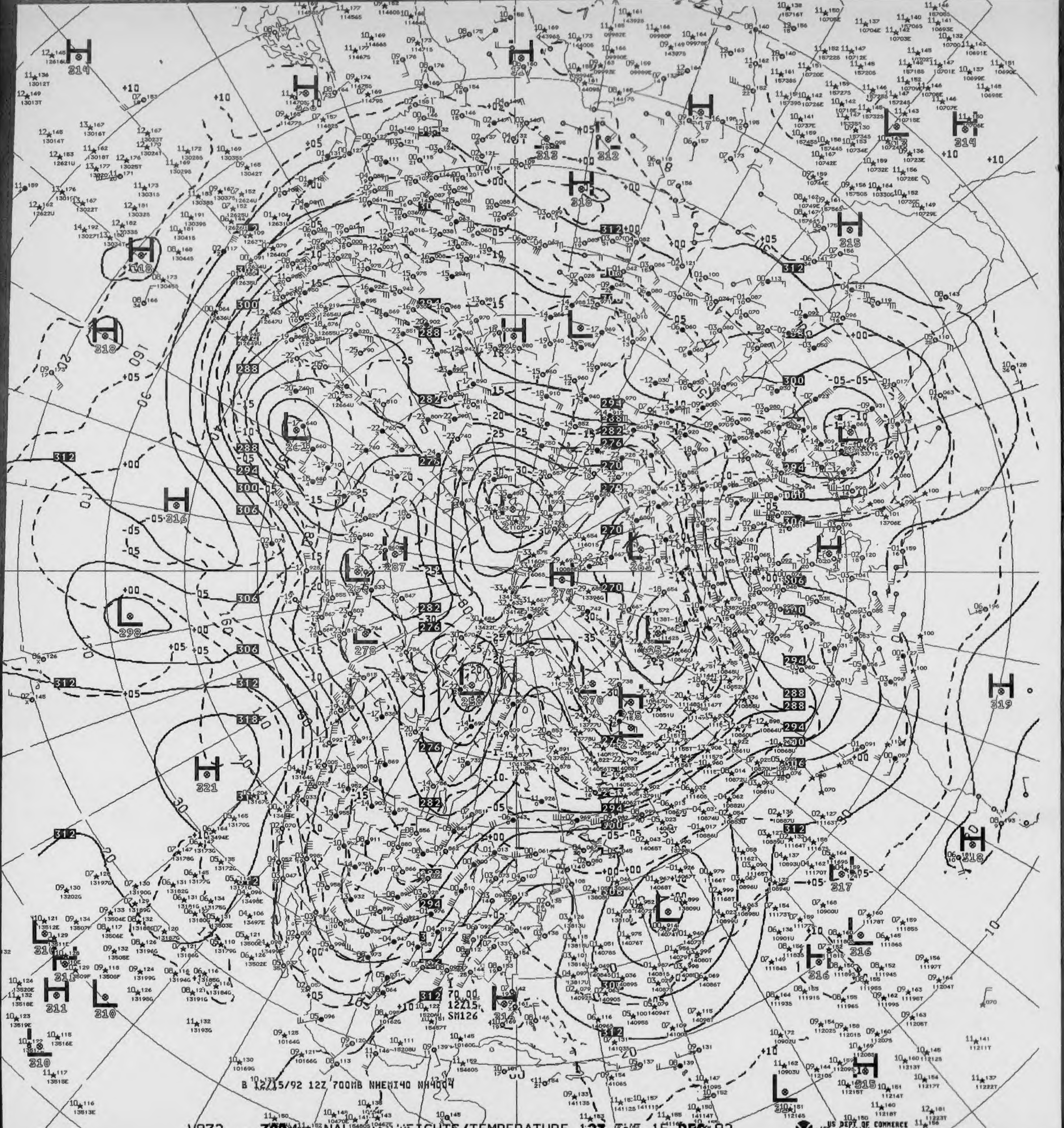
70 00
12/15
SM126
B 12/15/92 12Z 700MB NHEMI40 NH4004

V872 ^^ 700MB ANALYSIS HEIGHTS/TEMPERATURE 12Z TUE 15 DEC 92

US DEPT OF COMMERCE
NOAA/NWS/NMC WASHINGTON

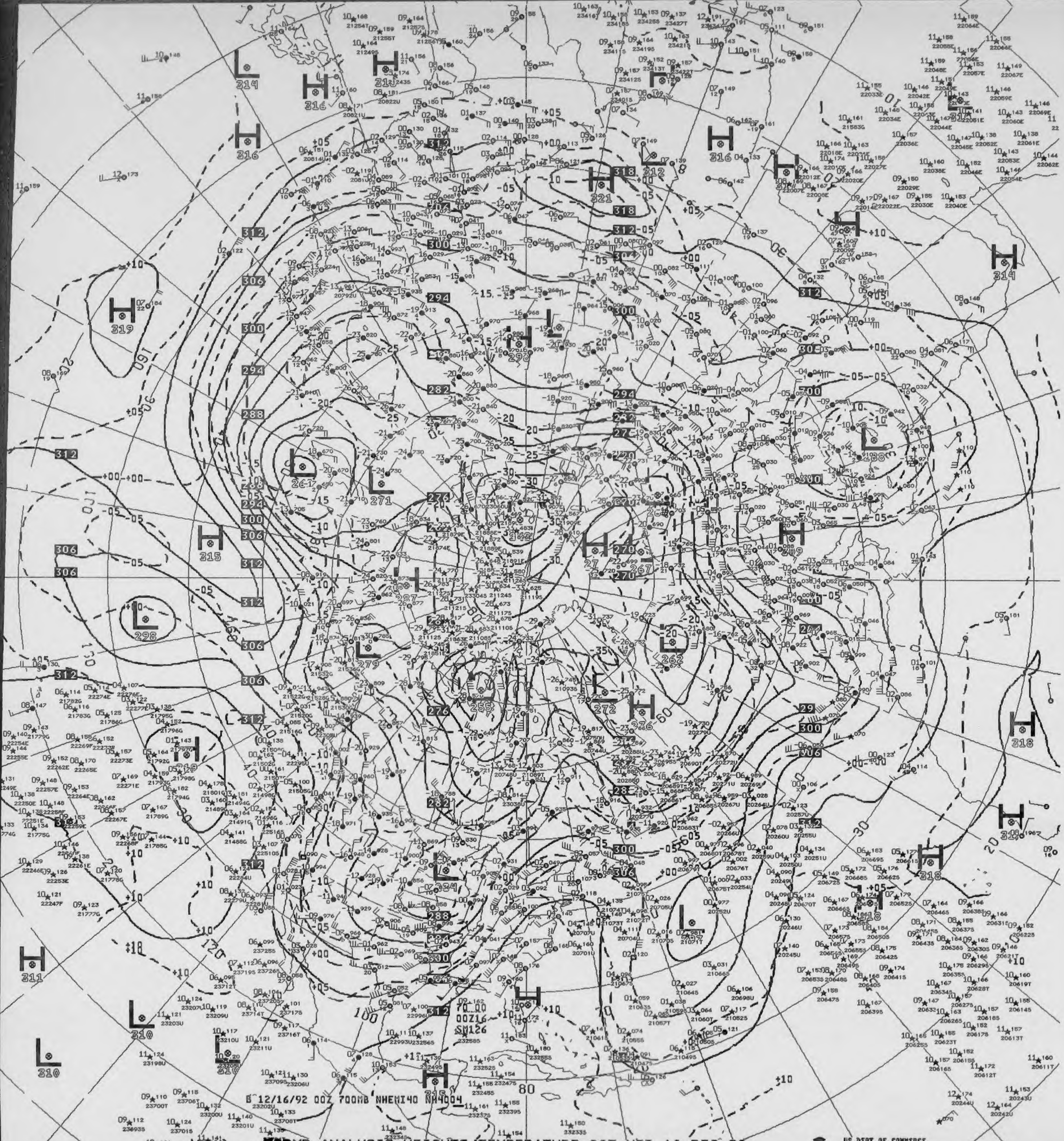
B 12/16/92 00Z 700MB NHEMI40 NH4004
70 00
00Z16
SM126

700MB ANALYSIS HEIGHTS/TEMPERATURE 00Z WED 16 DEC 92

US DEPT OF COMMERCE
NOAA/NWS/NMC WASHINGTON

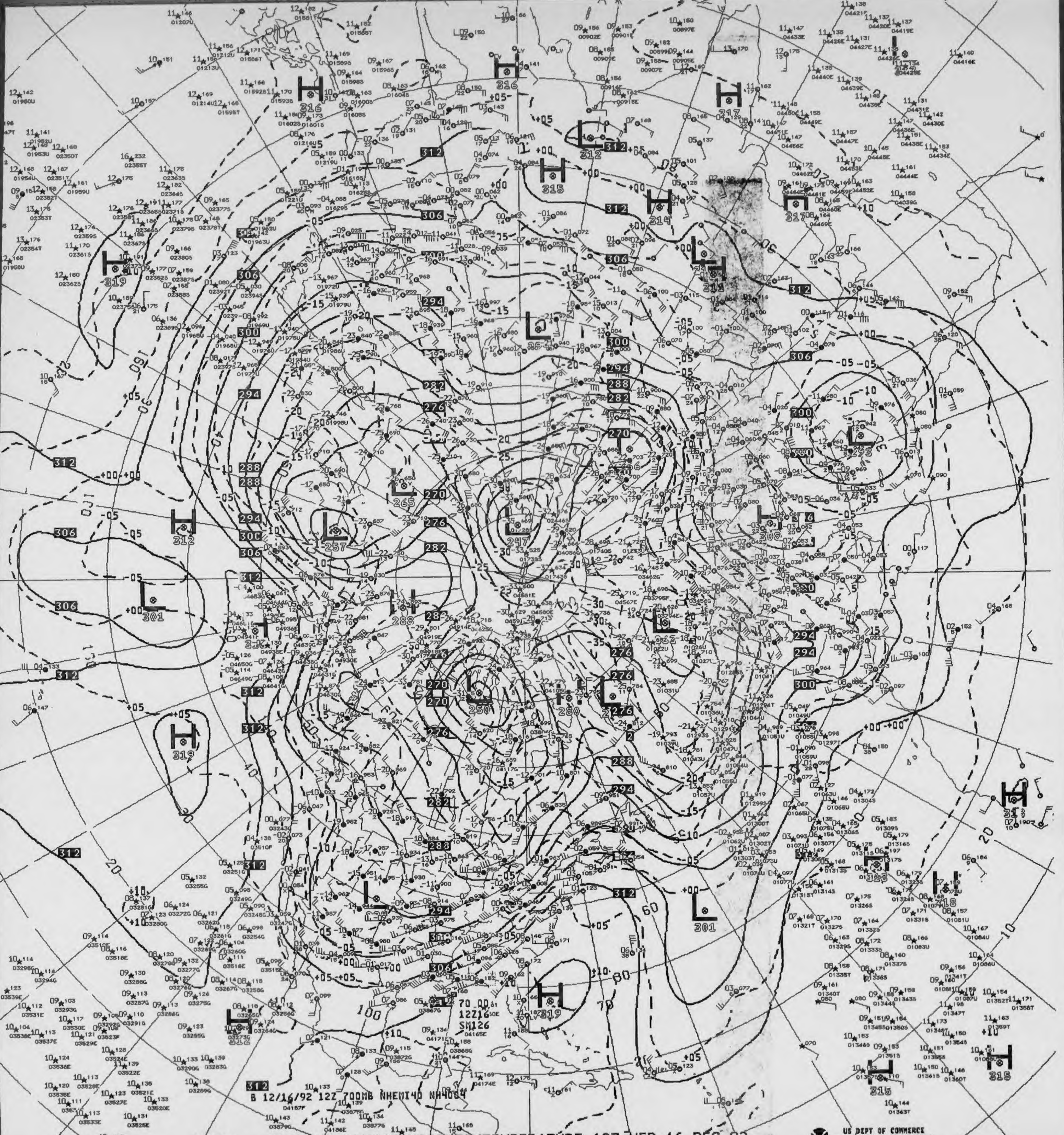
B 12/16/92 12Z 700MB NHEMI40 NH4004
70 00
12Z16
SM126

V872 ^^ 700MB ANALYSIS HEIGHTS/TEMPERATURE 12Z WED 16 DEC 92

US DEPT OF COMMERCE
NOAA/NWS/NMC WASHINGTON

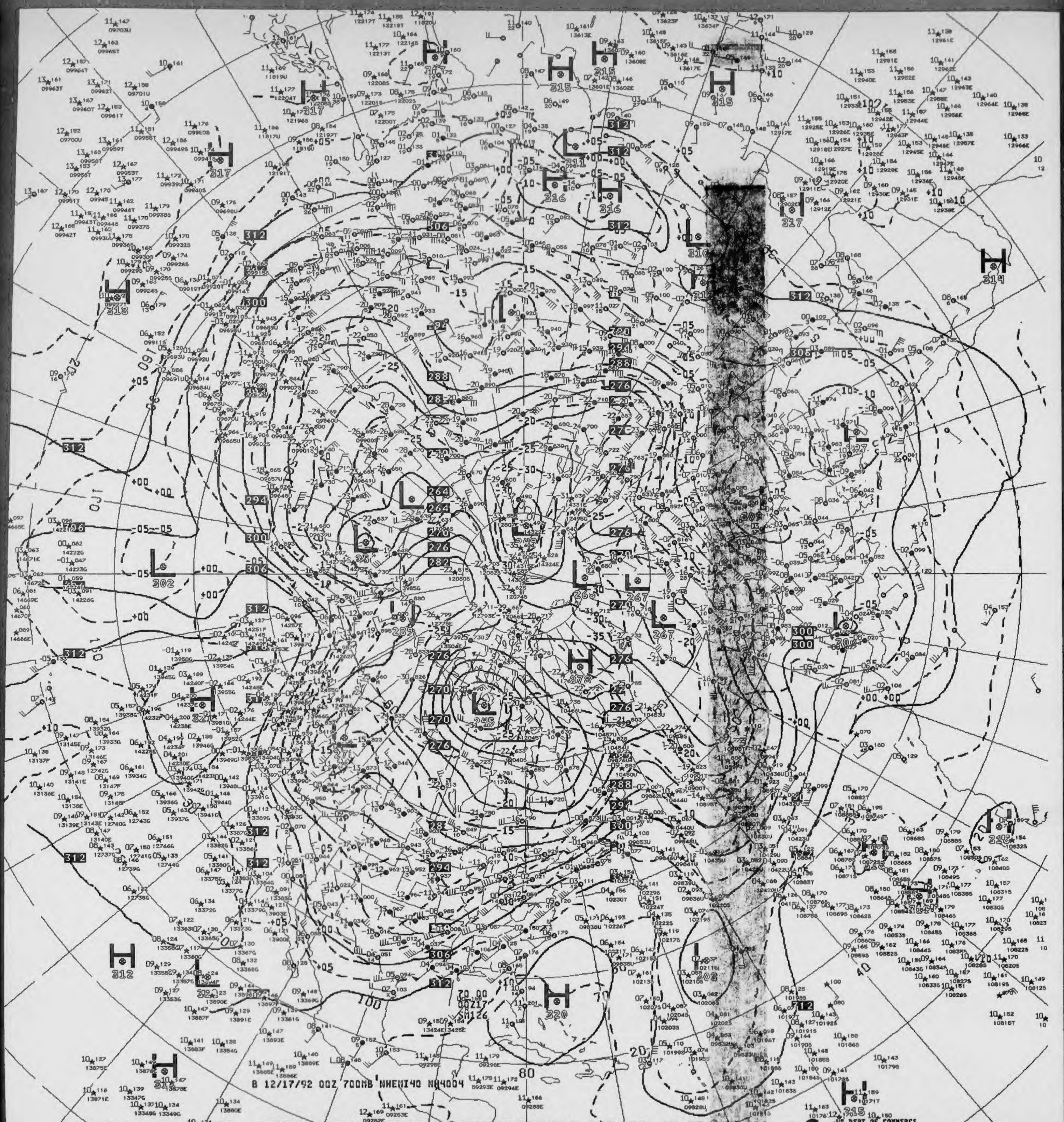

B 12/17/92 00Z 700MB NHEMI40 NW4004

AA22 700MB ANALYSIS HEIGHTS/TEMPERATURE 00Z THU 17 DEC 92

US DEPT OF COMMERCE
NOAA/NWS/NMC WASHINGTON

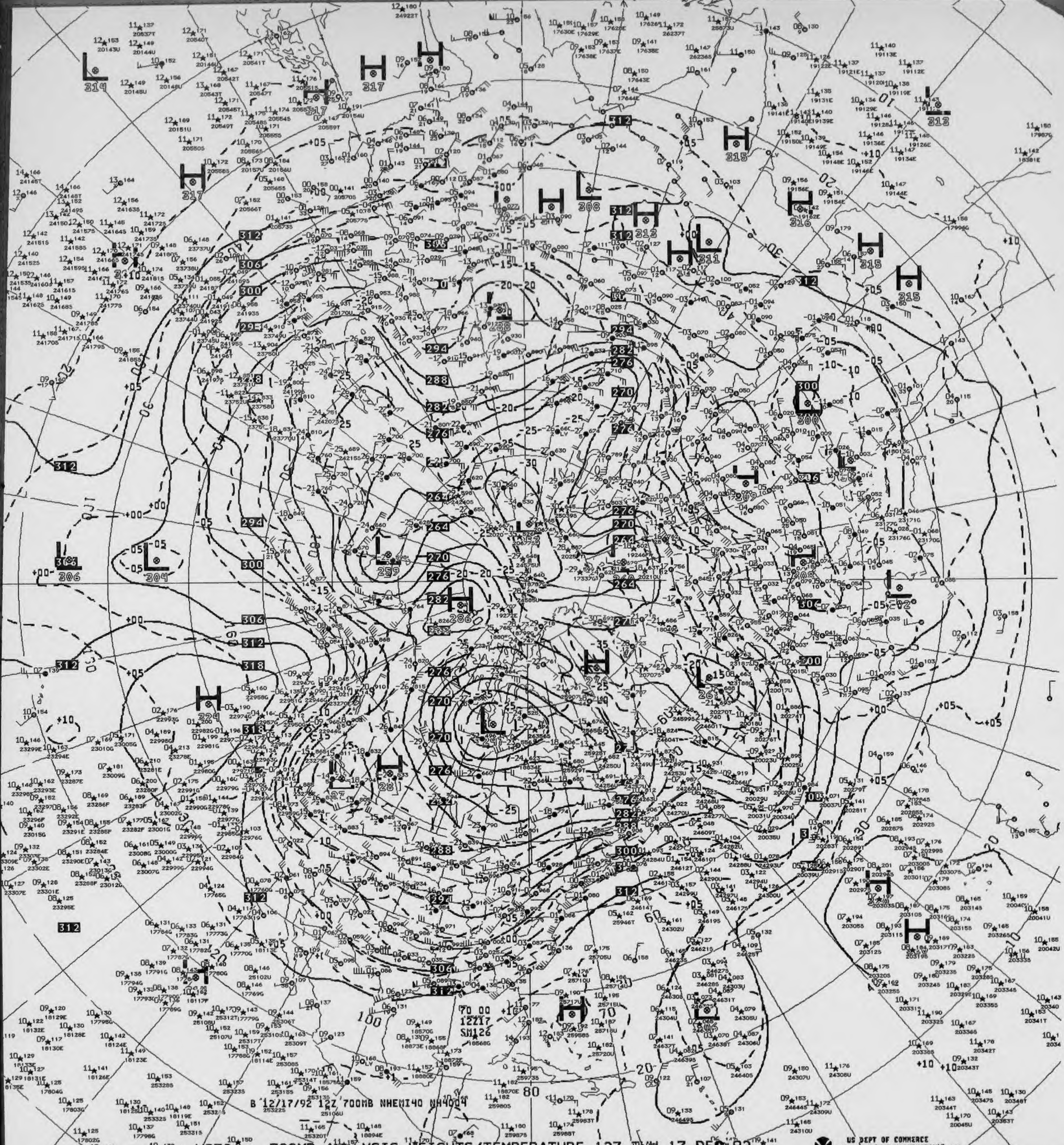
B 12/17/92 12Z 700MB NHEMI40 NH4004
70 00
12Z17
SM126
312
306
300
294
288
282
276
270
264
259
H
L

V872 700MB ANALYSIS HEIGHTS/TEMPERATURE 12Z THU 17 DEC 92

US DEPT OF COMMERCE
NOAA/NWS/NMC WASHINGTON

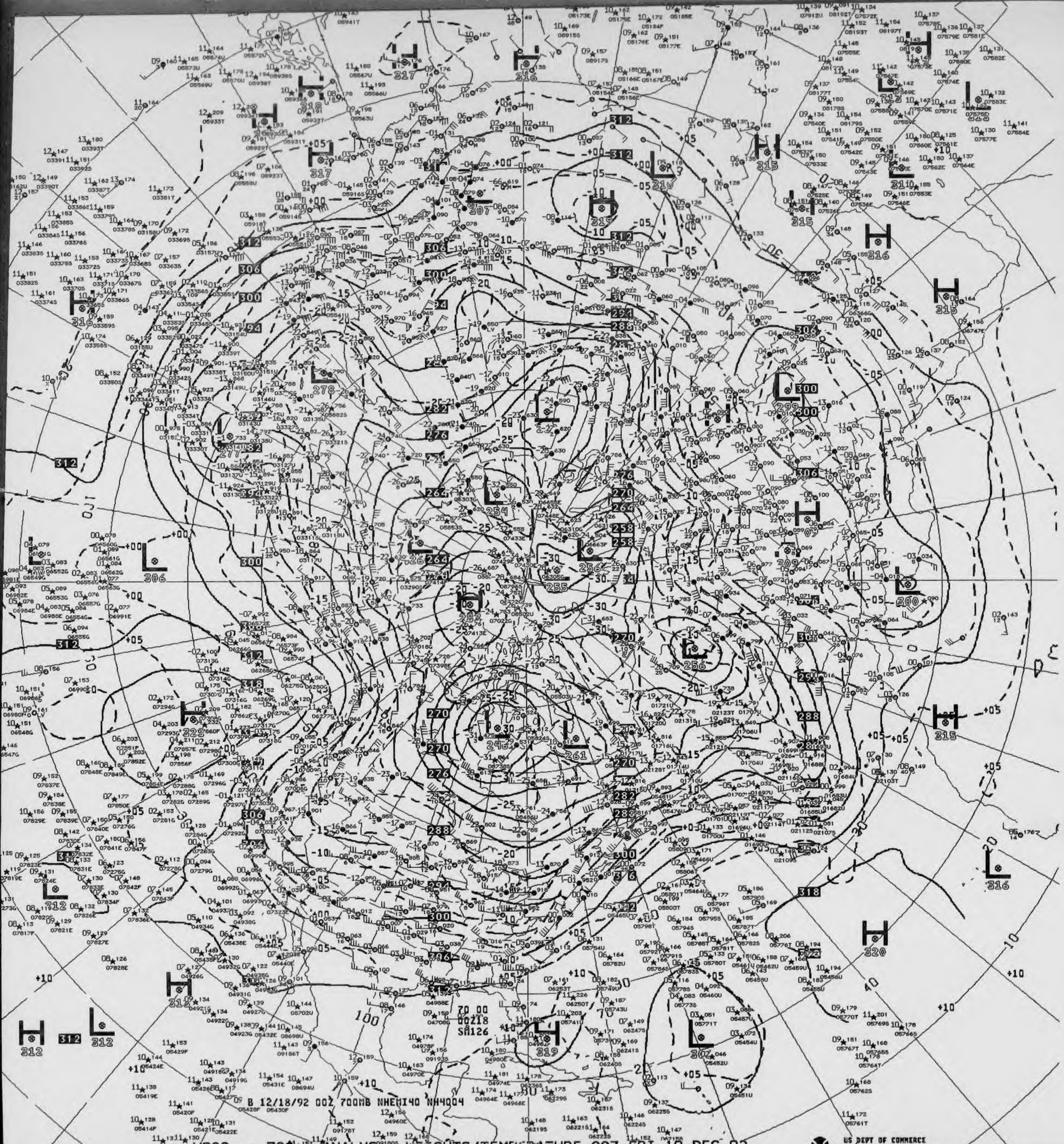
B 12/18/92 00Z 700MB NHEMI40 NH4004
V822

700MB ANALYSIS HEIGHTS/TEMPERATURE 00Z FRI 18 DEC 92

US DEPT OF COMMERCE
NOAA/NWS/NMC WASHINGTON

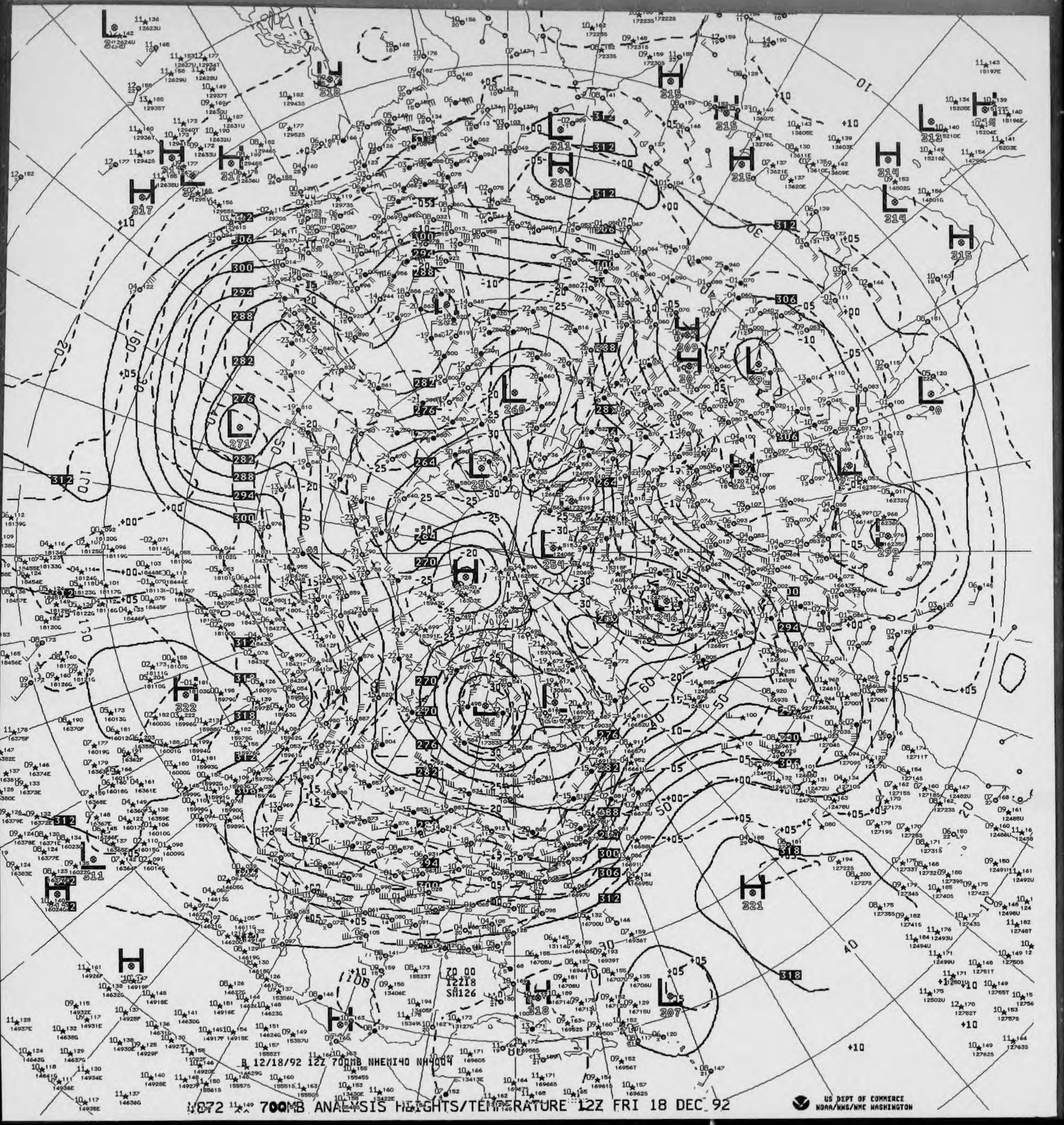
B 12/18/92 12Z 700MB NHEMI40 NH4004
70 00
12218
SM126

U072 700MB ANALYSIS HEIGHTS/TEMPERATURE 12Z FRI 18 DEC 92

US DEPT OF COMMERCE
NOAA/NWS/NMC WASHINGTON

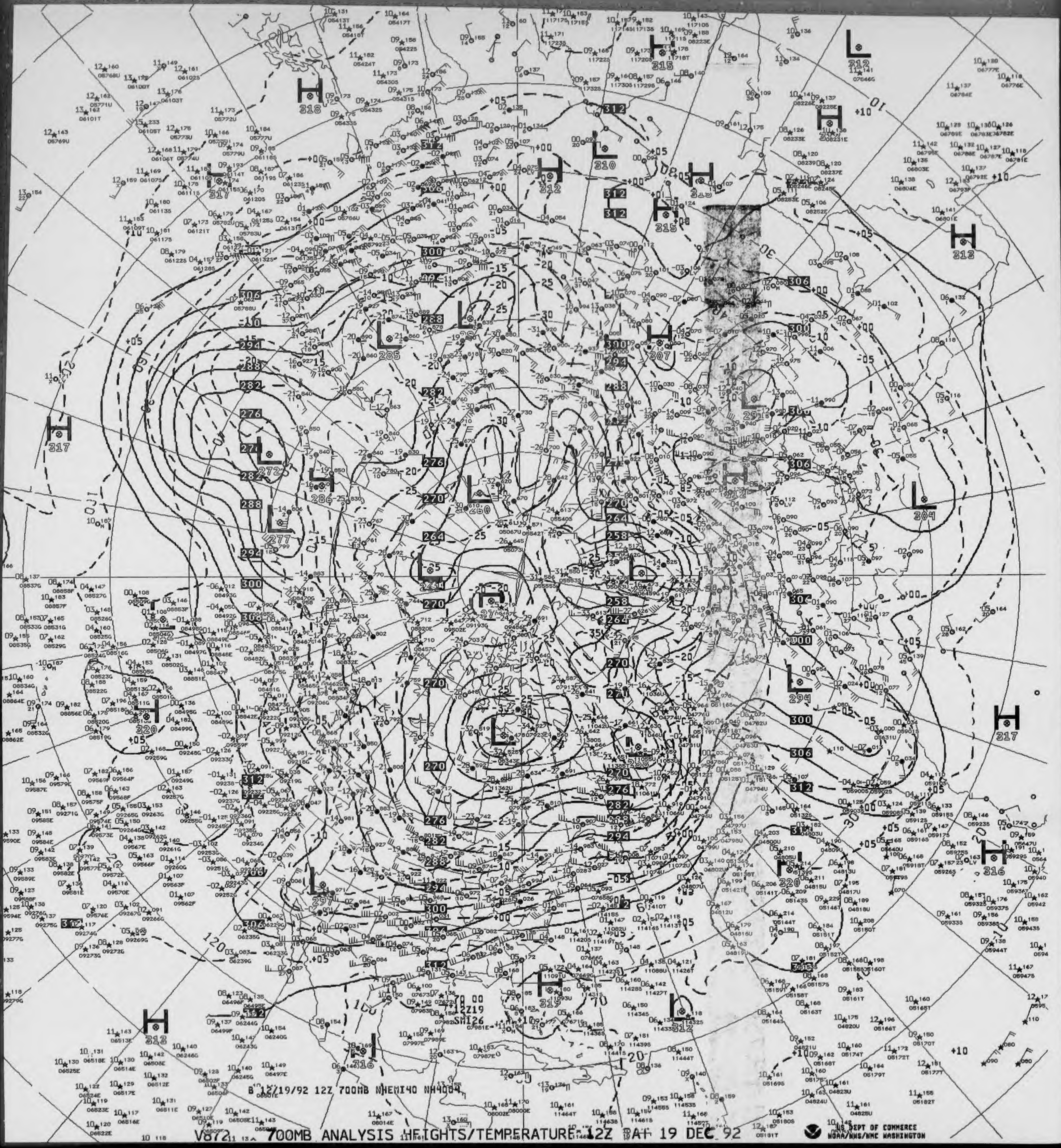

B 12/19/92 12Z 700MB NHEMI40 NH4004

V872 700MB ANALYSIS HEIGHTS/TEMPERATURE 12Z SAT 19 DEC 92

US DEPT OF COMMERCE
NOAA/NWS/NMC WASHINGTON

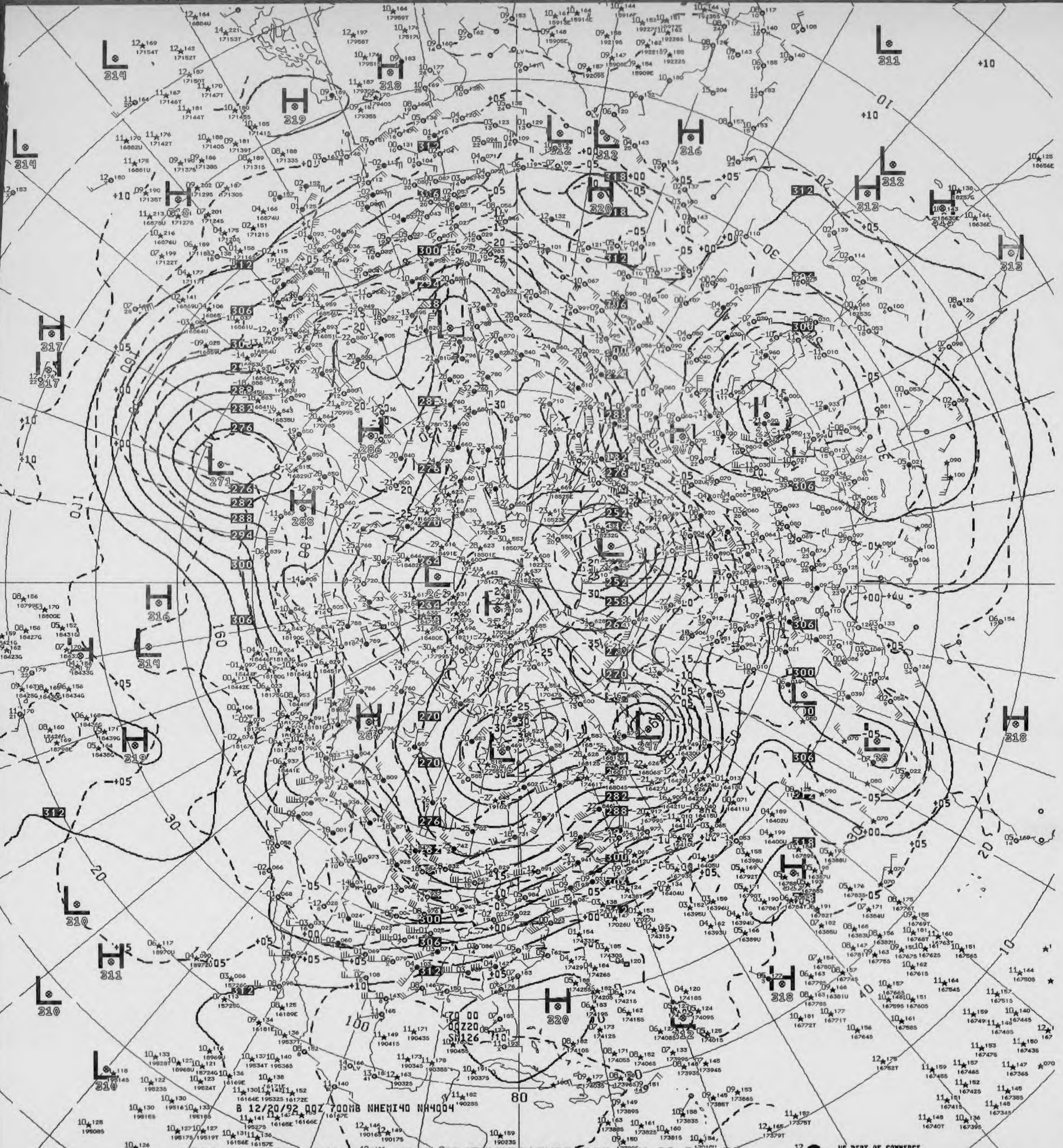
B 12/20/92 00Z 700MB NHEMI40 NH4004

V822 700MB ANALYSIS HEIGHTS/TEMPERATURE 00Z SUN 20 DEC 92

US DEPT OF COMMERCE
NOAA/NWS/NMC WASHINGTON

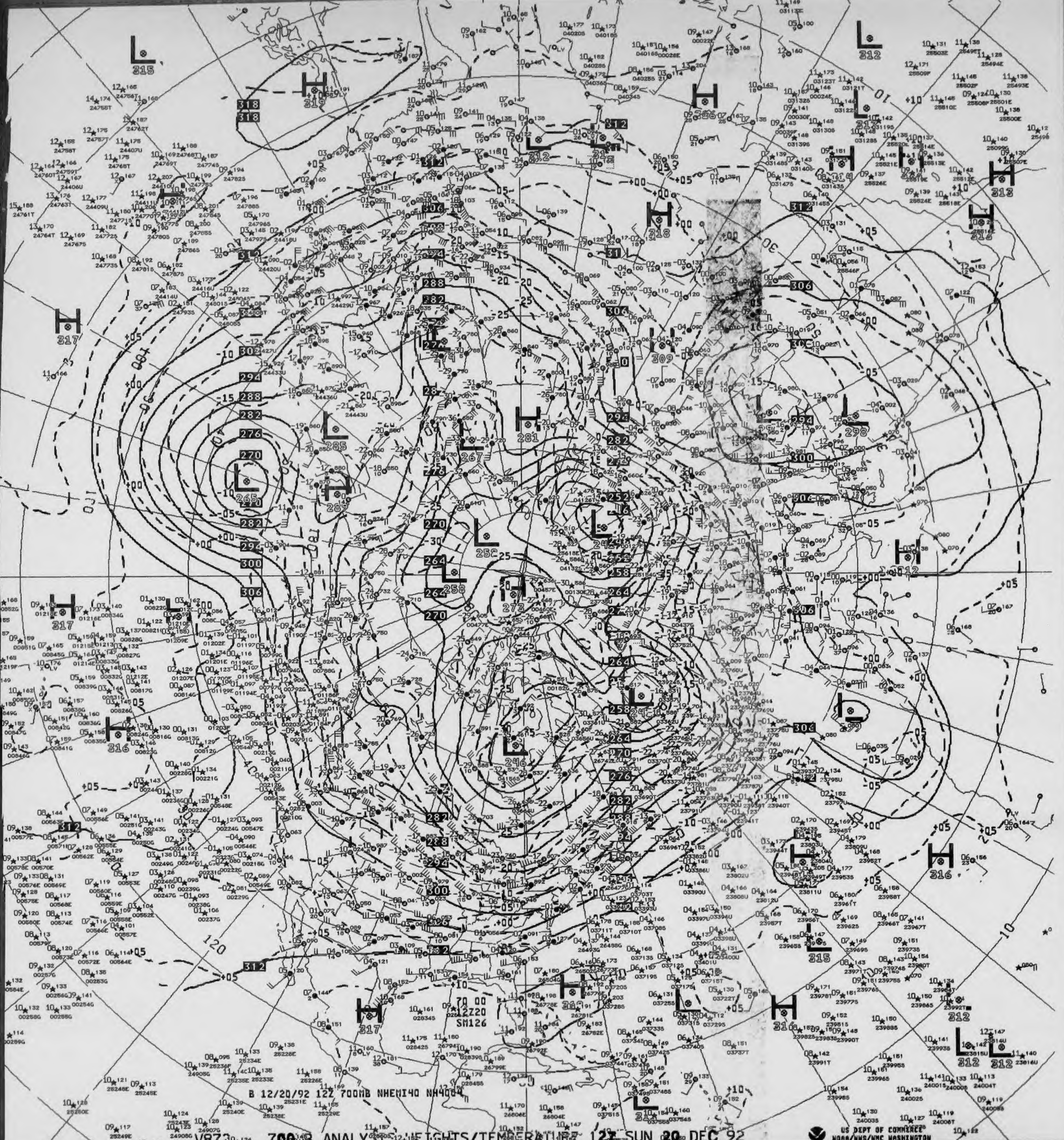
B 12/20/92 12Z 700MB NHEMI40 NH400
70 00
12Z20
SM126

V872 700MB ANALYSIS HEIGHTS/TEMPERATURE 12Z SUN 20 DEC 92

US DEPT OF COMMERCE
NOAA/NWS/NMC WASHINGTON

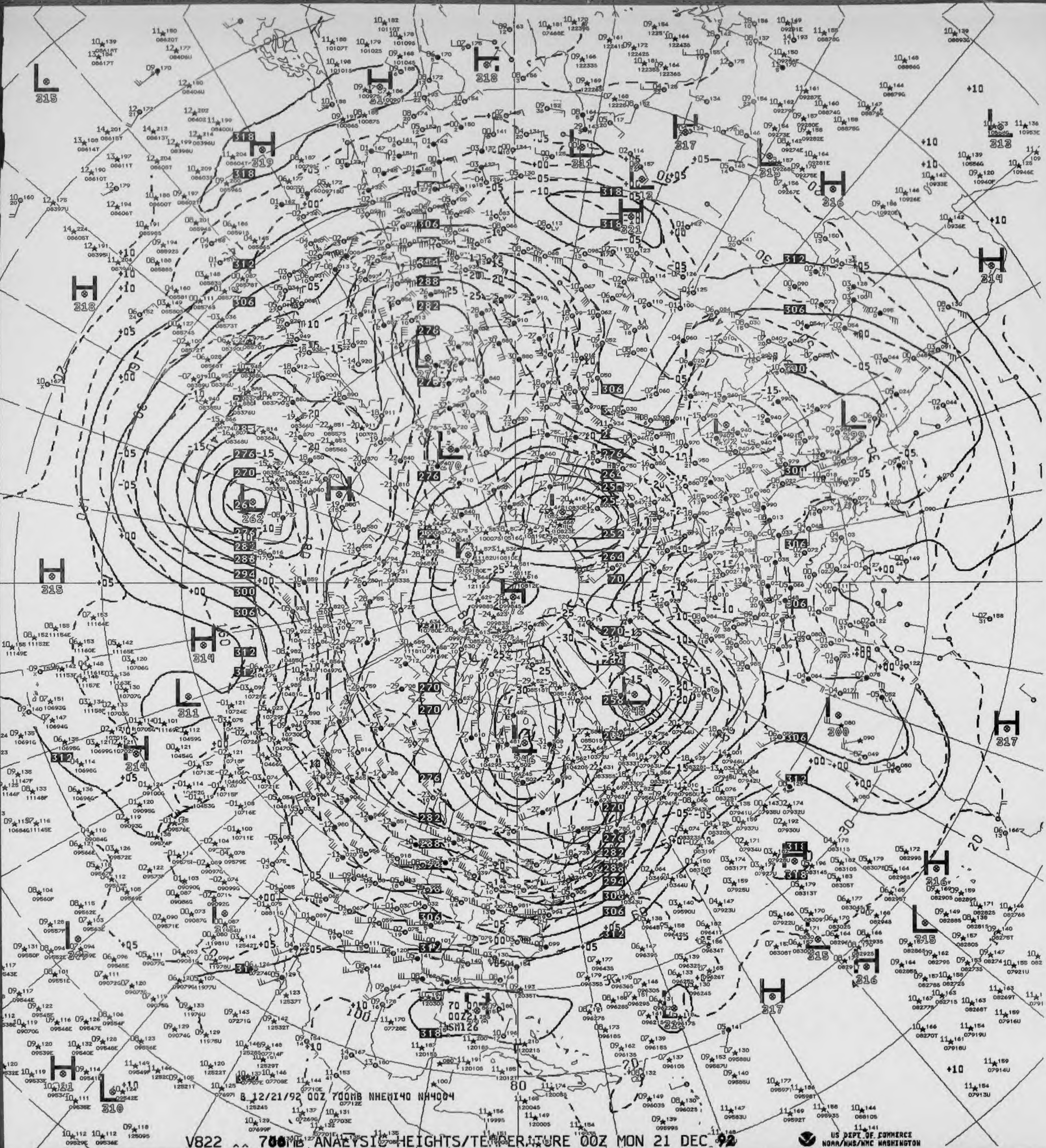
B 12/21/92 00Z 700MB NHEMI40 NH4004
L 315
H 318
H 315
H 314
L 311
H 319
H 318
L 311
L 313
H 321
H 317
L 319
H 316
L 313
H 314
L 271
L 270
L 262
L 248
L 246
H 272
L 300
H 317
L 299
H 316
L 315
H 316
H 317
H 321
L 310
L 322
70 00Z SM126
80
70
+10
+05
+00
-05
-10
-15
-20
-25
-30
312
306
300
294
288
282
276
270
264
258
252
318

V822 ^^ 700MB ANALYSIS HEIGHTS/TEMPERATURE 00Z MON 21 DEC 92

US DEPT. OF COMMERCE
NOAA/NWS/NMC WASHINGTON


B 12/21/92 12Z 700MB NHEMI40 NH4004

V872 700MB ANALYSIS HEIGHTS/TEMPERATURE 12Z MON 21 DEC 92

US DEPT OF COMMERCE
NOAA/NWS/NMC WASHINGTON

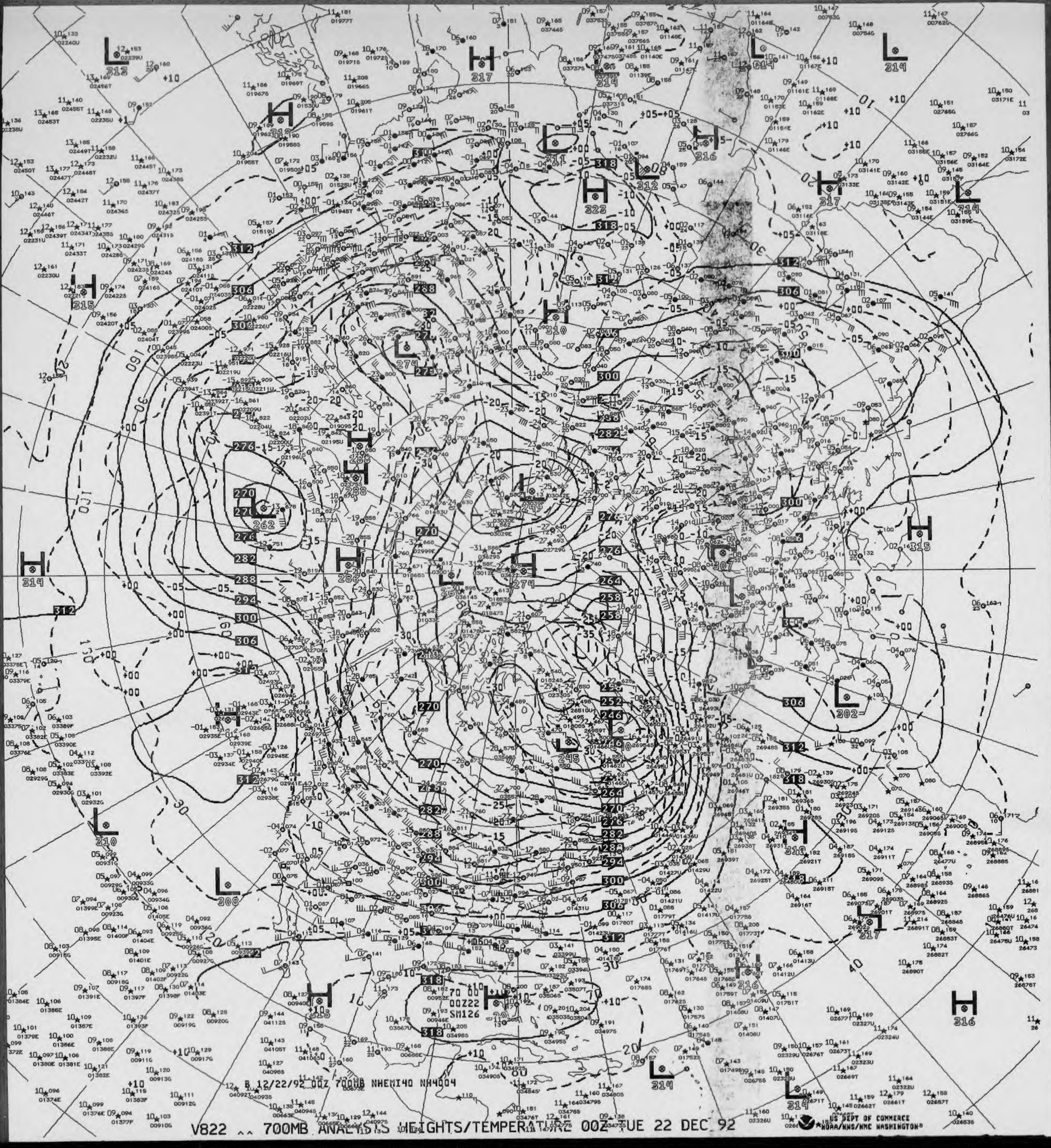
B 12/22/92 00Z 700MB NHEMI40 NH4004

V822 ^^ 700MB ANALYSIS HEIGHTS/TEMPERATURE 00Z TUE 22 DEC 92

US DEPT OF COMMERCE
NOAA/NWS/NMC WASHINGTON

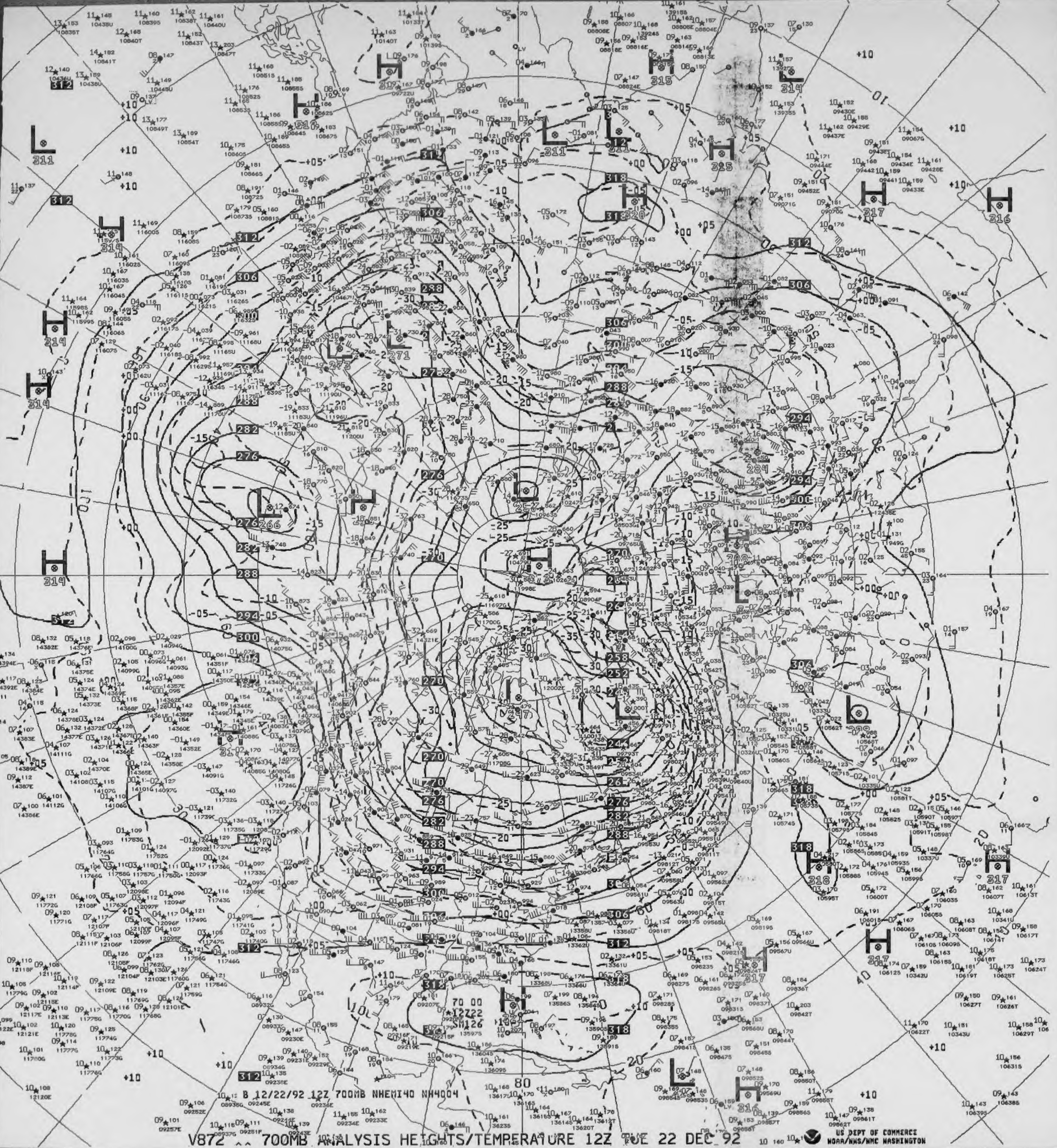
B 12/22/92 12Z 700MB NHEMI40 NH4004
70 00
12Z22
M126

V872 ^^ 700MB ANALYSIS HEIGHTS/TEMPERATURE 12Z TUE 22 DEC 92

US DEPT OF COMMERCE
NOAA/NWS/NMC WASHINGTON

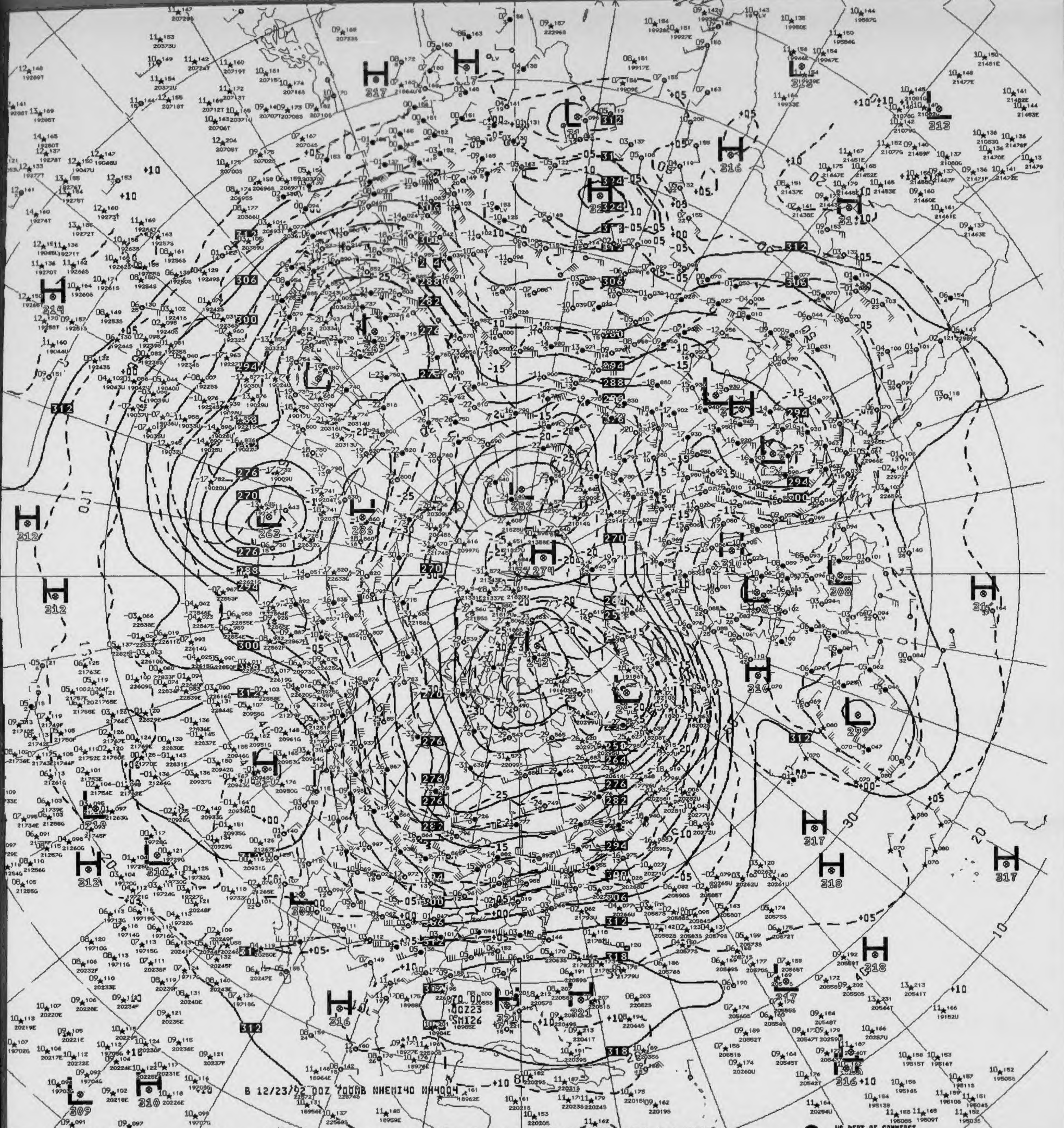
B 12/23/92 00Z 700MB NHEMI40 NH4004

V822 ^^ 700MB ANALYSIS HEIGHTS/TEMPERATURE 00Z WED 23 DEC 92

US DEPT OF COMMERCE
NOAA/NWS/NMC WASHINGTON

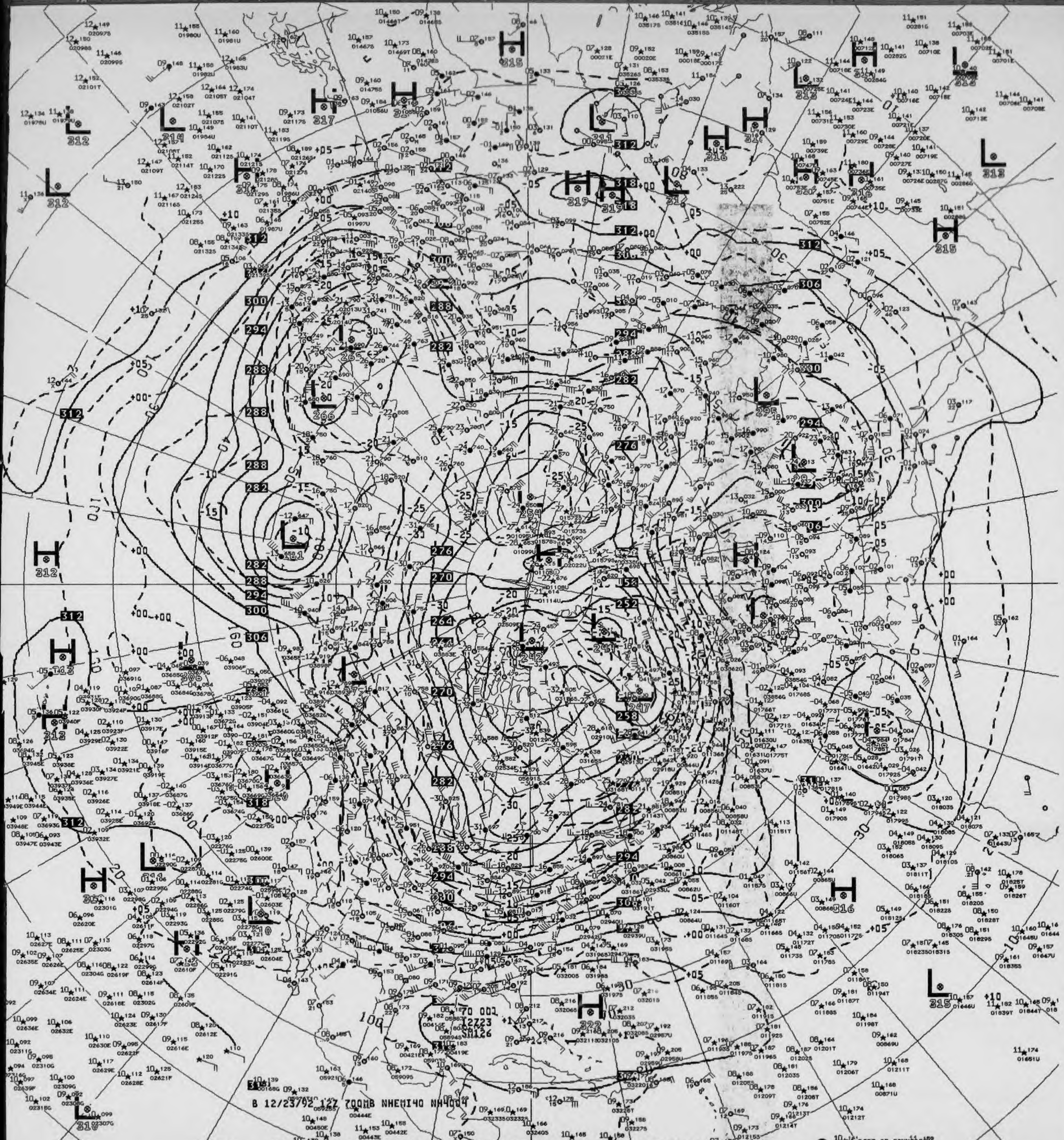

B 12/23/92 12Z 700MB NHEMI40 NH4004

V872 ^^ 700MB ANALYSIS HEIGHTS/TEMPERATURE 12Z WED 23 DEC 92

US DEPT OF COMMERCE
NOAA/NWS/NMC WASHINGTON

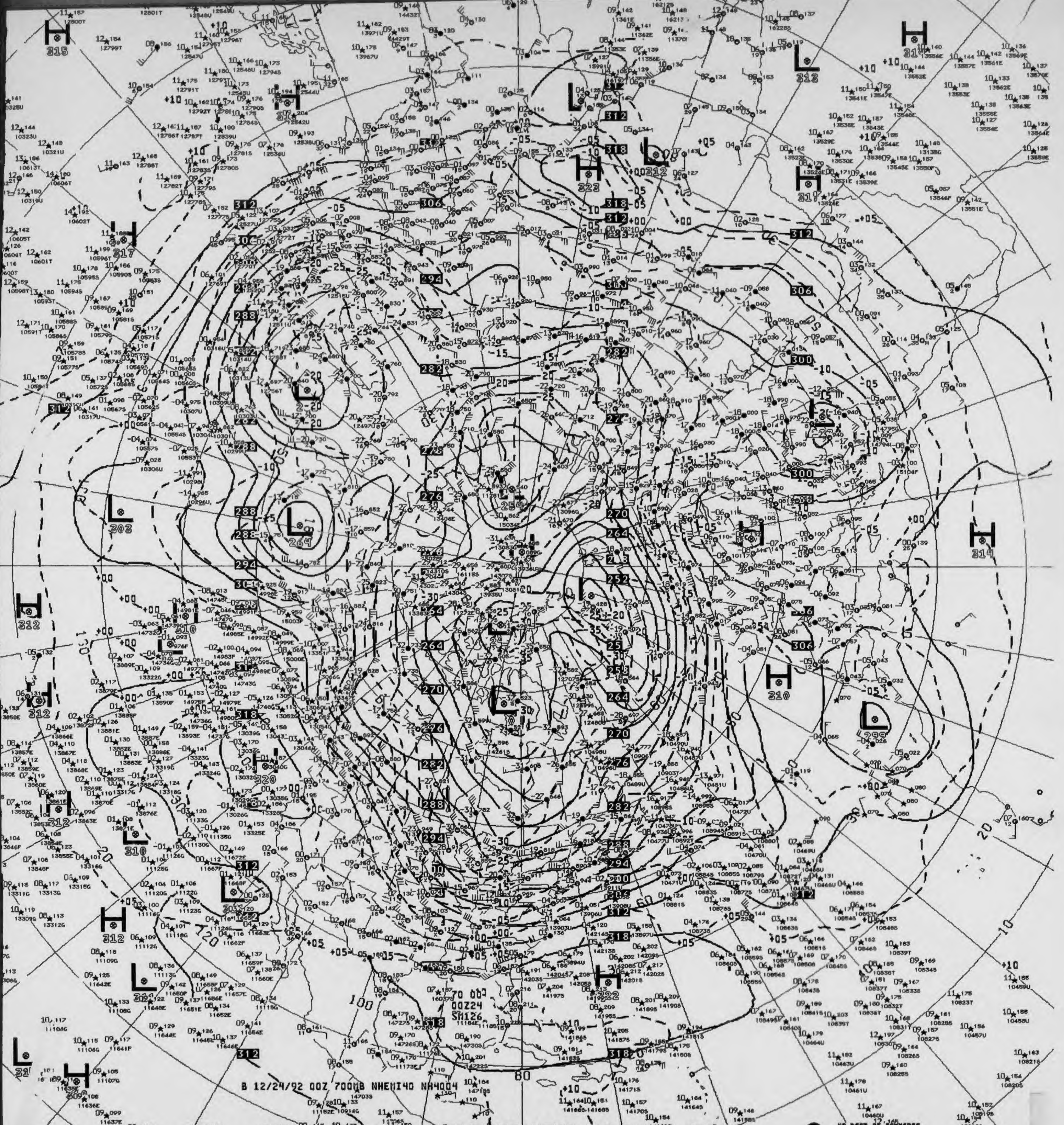
B 12/24/92 00Z 700MB NHEMI40 NH4004

V822 ^^ 700MB ANALYSIS HEIGHTS/TEMPERATURE 00Z THU 24 DEC 92

US DEPT OF COMMERCE
NOAA/NWS/NMC WASHINGTON

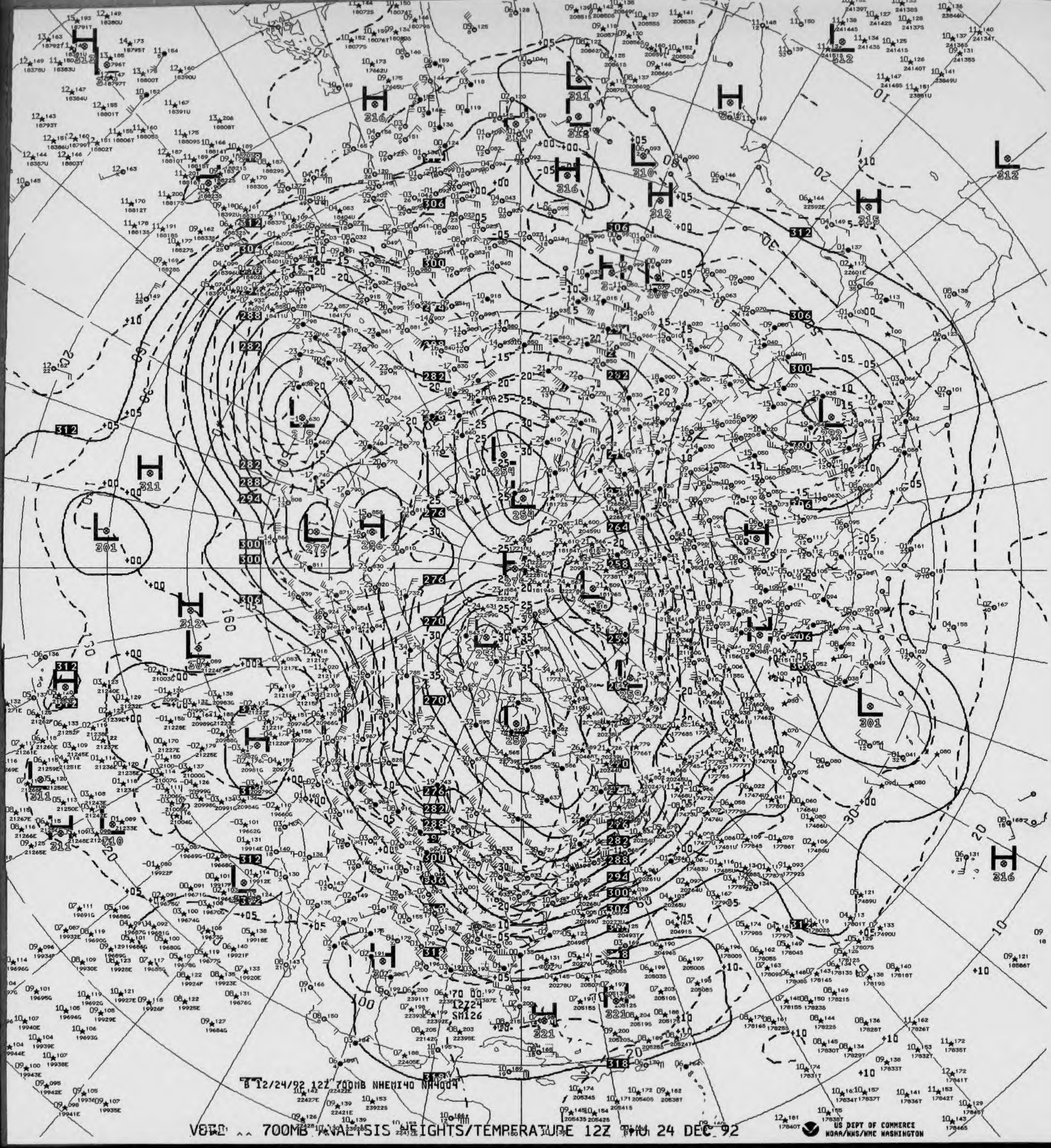
8 12/24/92 12Z 700MB NHEMI40 NA4004
12Z24
SM126

V8B2 ^^ 700MB ANALYSIS HEIGHTS/TEMPERATURE 12Z THU 24 DEC 92

US DEPT OF COMMERCE
NOAA/NWS/NMC WASHINGTON

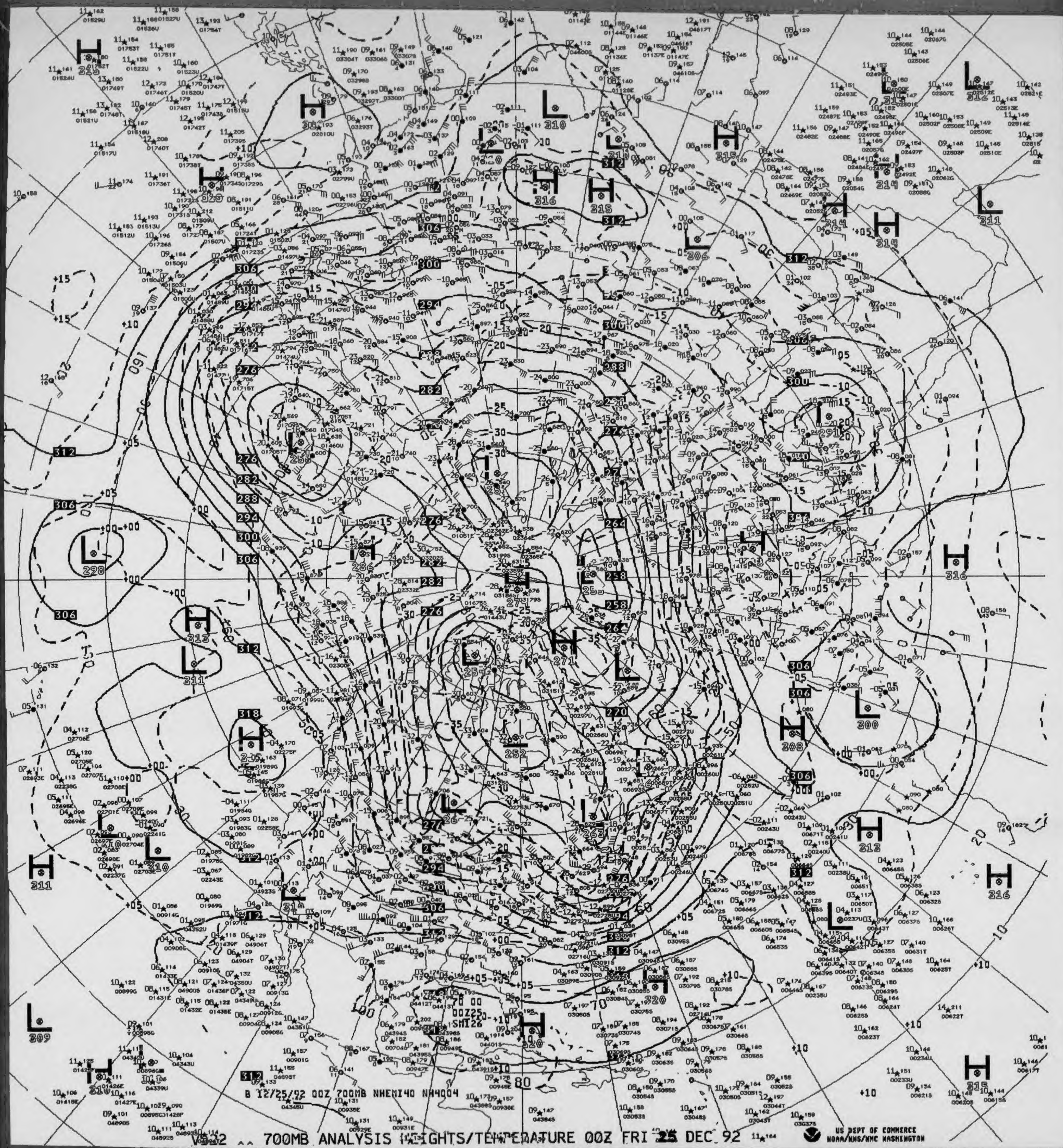

B 12/25/92 00Z 700MB NHEMI40 NH4004

V322 ^^ 700MB ANALYSIS HEIGHTS/TEMPERATURE 00Z FRI 25 DEC 92

US DEPT OF COMMERCE
NOAA/NWS/NMC WASHINGTON

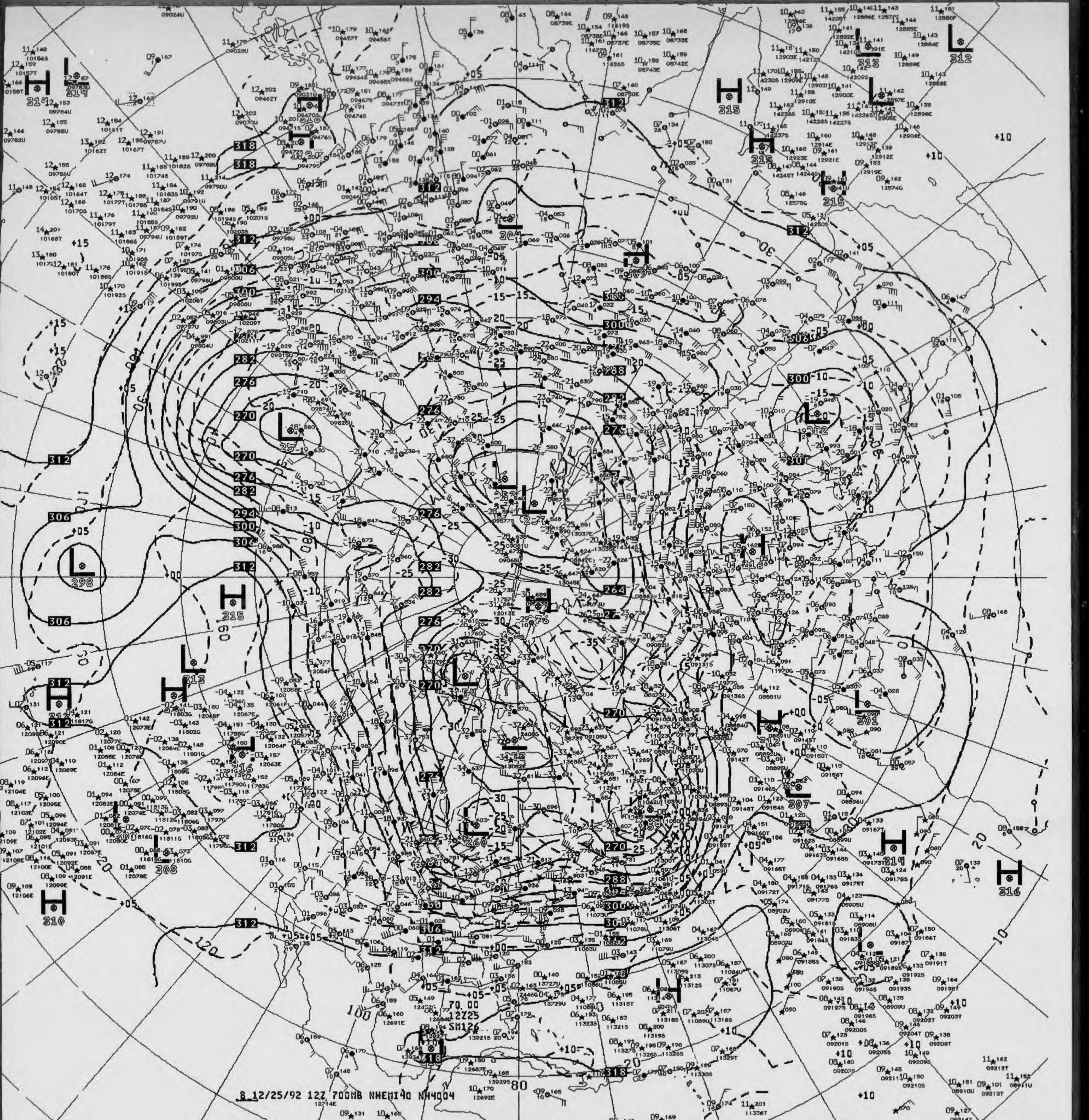
B 12/25/92 12Z 700MB NHEMI40 NH4004

V872 .. 700MB ANALYSIS HEIGHTS/TEMPERATURE 12Z FRI 25 DEC 92

US DEPT OF COMMERCE
NOAA/NWS/NMC WASHINGTON


B 12/26/92 00Z 700MB NHEMI40 NH4004
00Z26
SM126
80
100

V322 x x 700MB ANALYSIS HEIGHTS/TEMPERATURE 00Z SAT 26 DEC 92

US DEPT OF COMMERCE
NOAA/NWS/NMC WASHINGTON

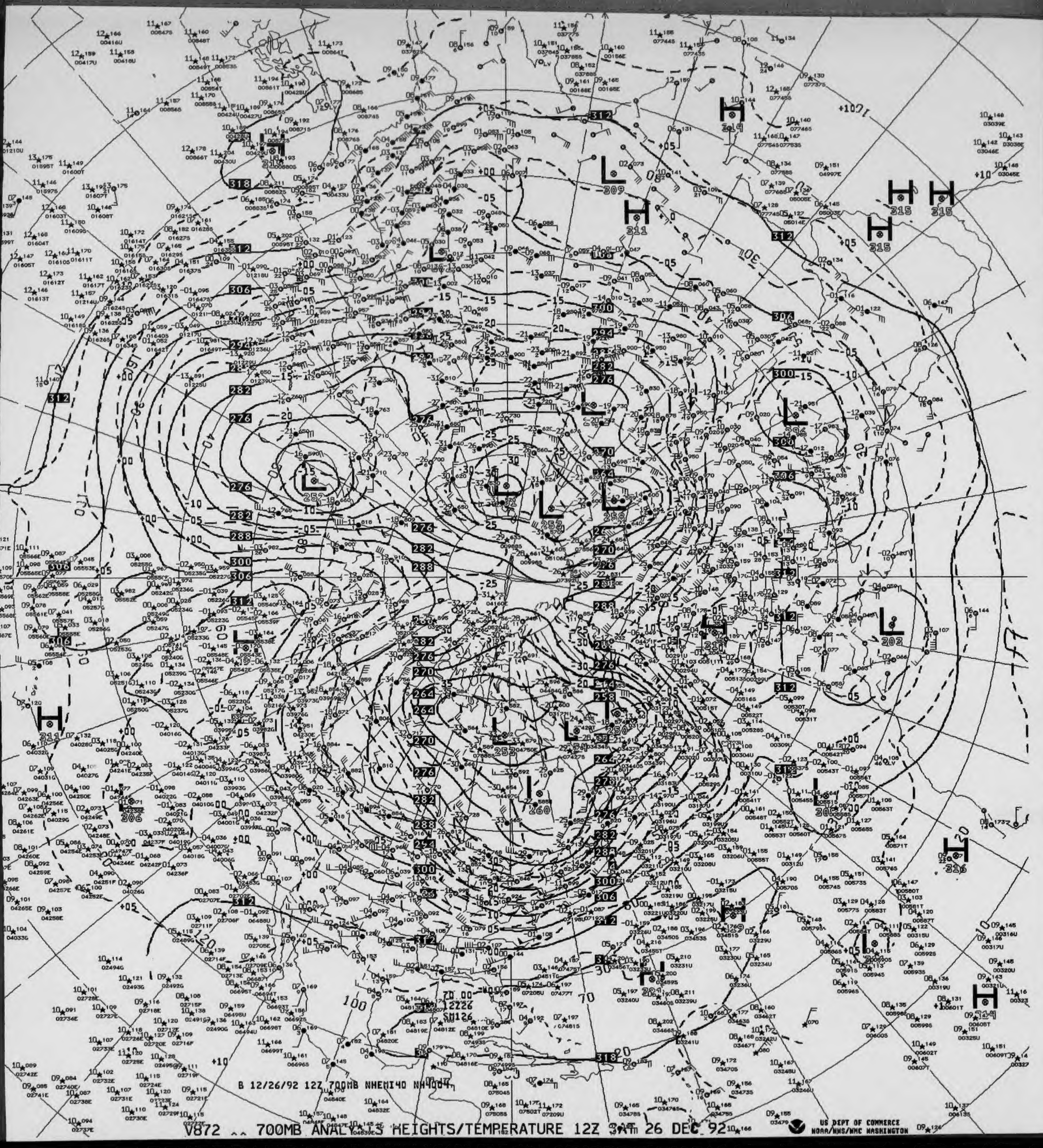
B 12/26/92 12Z 700MB NHEMI40 NH4004

V872 ^^ 700MB ANALYSIS HEIGHTS/TEMPERATURE 12Z SAT 26 DEC 92

US DEPT OF COMMERCE
NOAA/NWS/NMC WASHINGTON

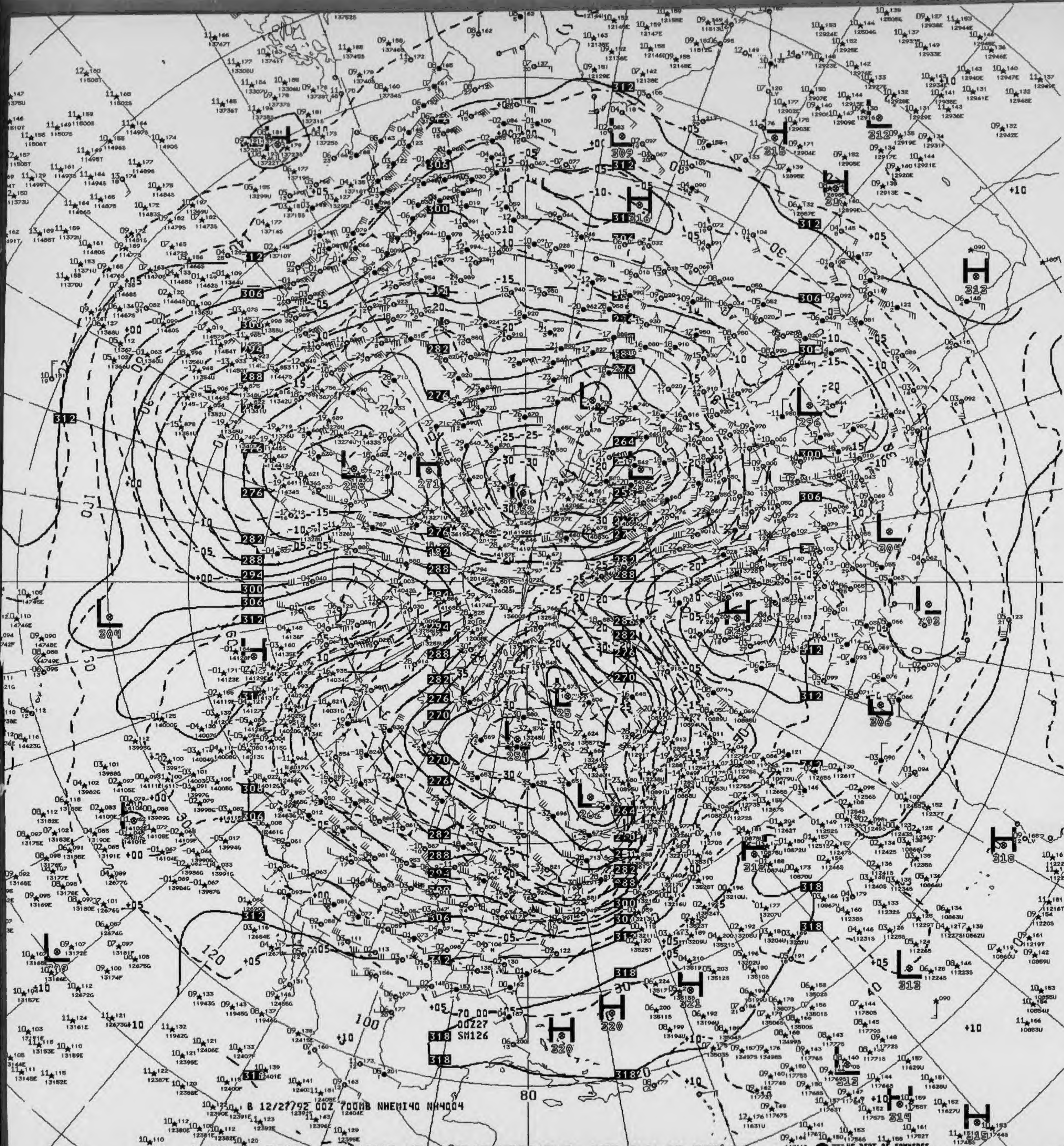

B 12/27/92 00Z 700MB NHEMI40 NH4004
70 00
00Z27
SM126
80
100
120

V822 700MB ANALYSIS HEIGHTS/TEMPERATURE 00Z SUN 27 DEC 92

US DEPT OF COMMERCE
NOAA/NWS/NMC WASHINGTON

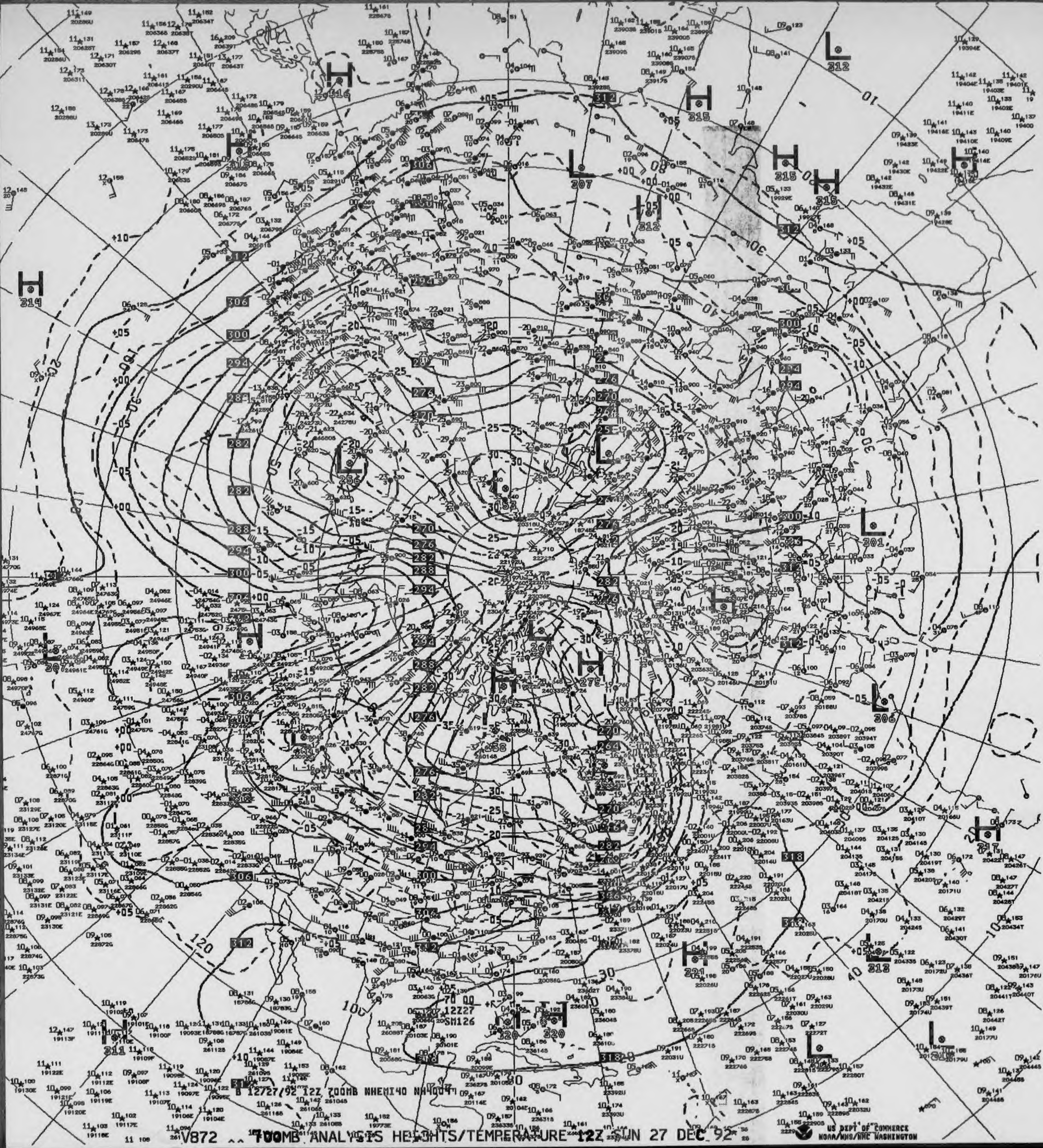
B 12727/92 12Z 700MB NHEMI40 NH4004
12Z27
SM126

V872 ^^ 700MB ANALYSIS HEIGHTS/TEMPERATURE 12Z SUN 27 DEC 92

US DEPT OF COMMERCE
NOAA/NWS/NMC WASHINGTON

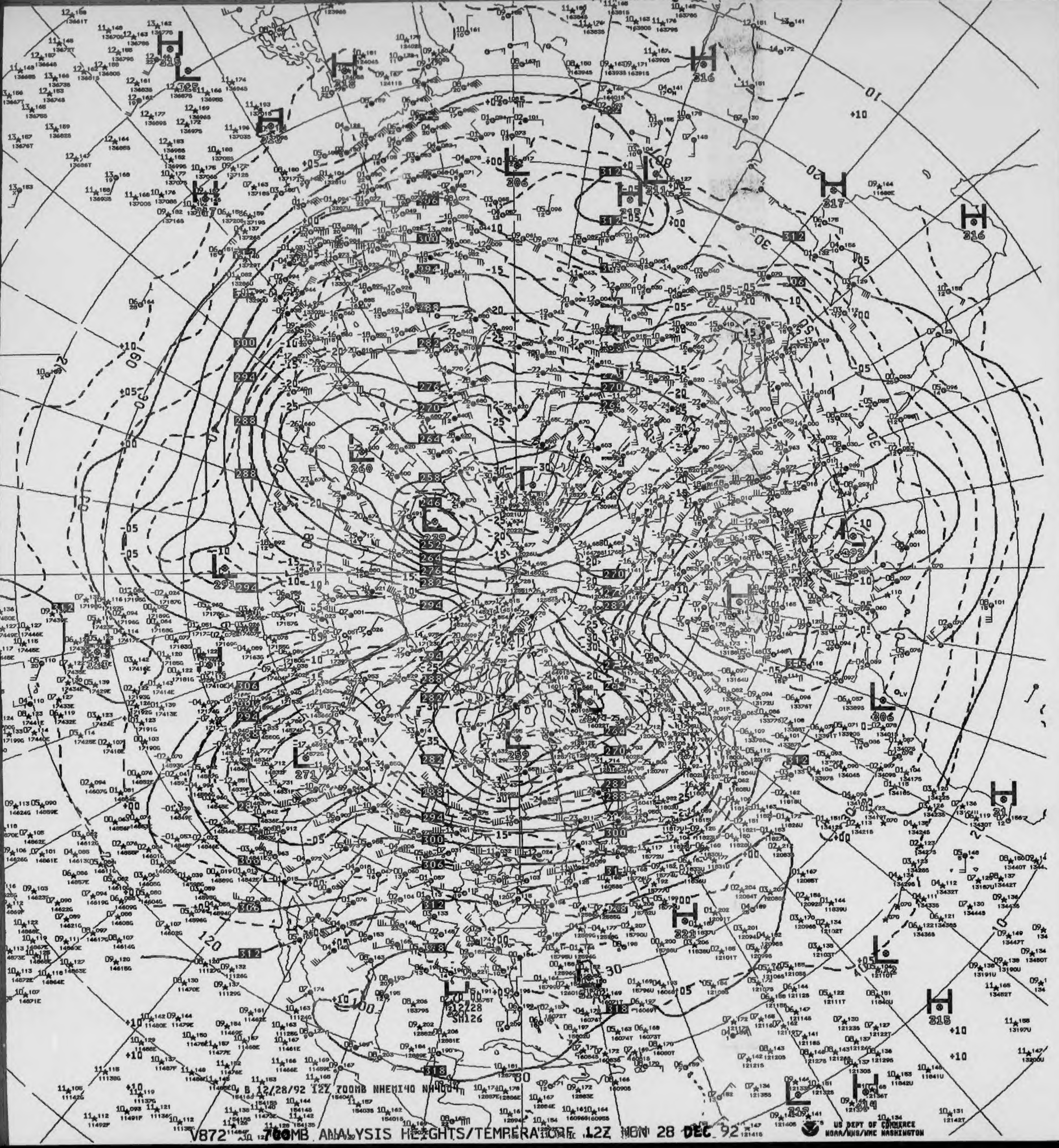
B 12/28/92 12Z 700MB NHEMI40 NH4004
H
L
H
H
H
H
L
L
L
L
L
L
H
H
L
H
H
L
H
H
L
H

V872 700MB ANALYSIS HEIGHTS/TEMPERATURE 12Z MON 28 DEC 92

US DEPT OF COMMERCE
NOAA/NWS/NMC WASHINGTON

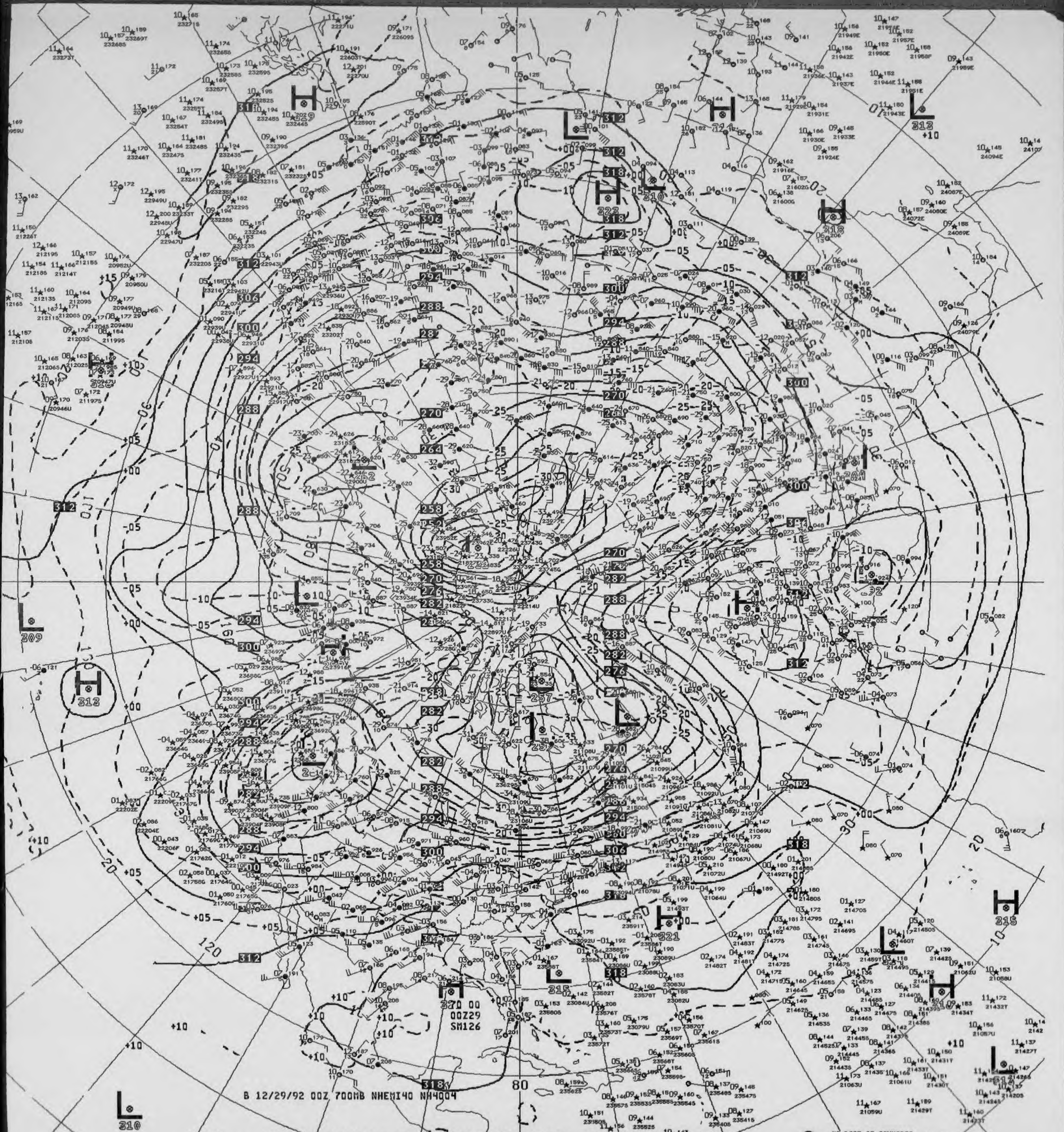
B 12/29/92 00Z 700MB NHEMI40 NH4004
00Z29
SM126

V822 ^^ 700MB ANALYSIS HEIGHTS/TEMPERATURE 00Z TUE 29 DEC 92

US DEPT OF COMMERCE
NOAA/NWS/NMC WASHINGTON

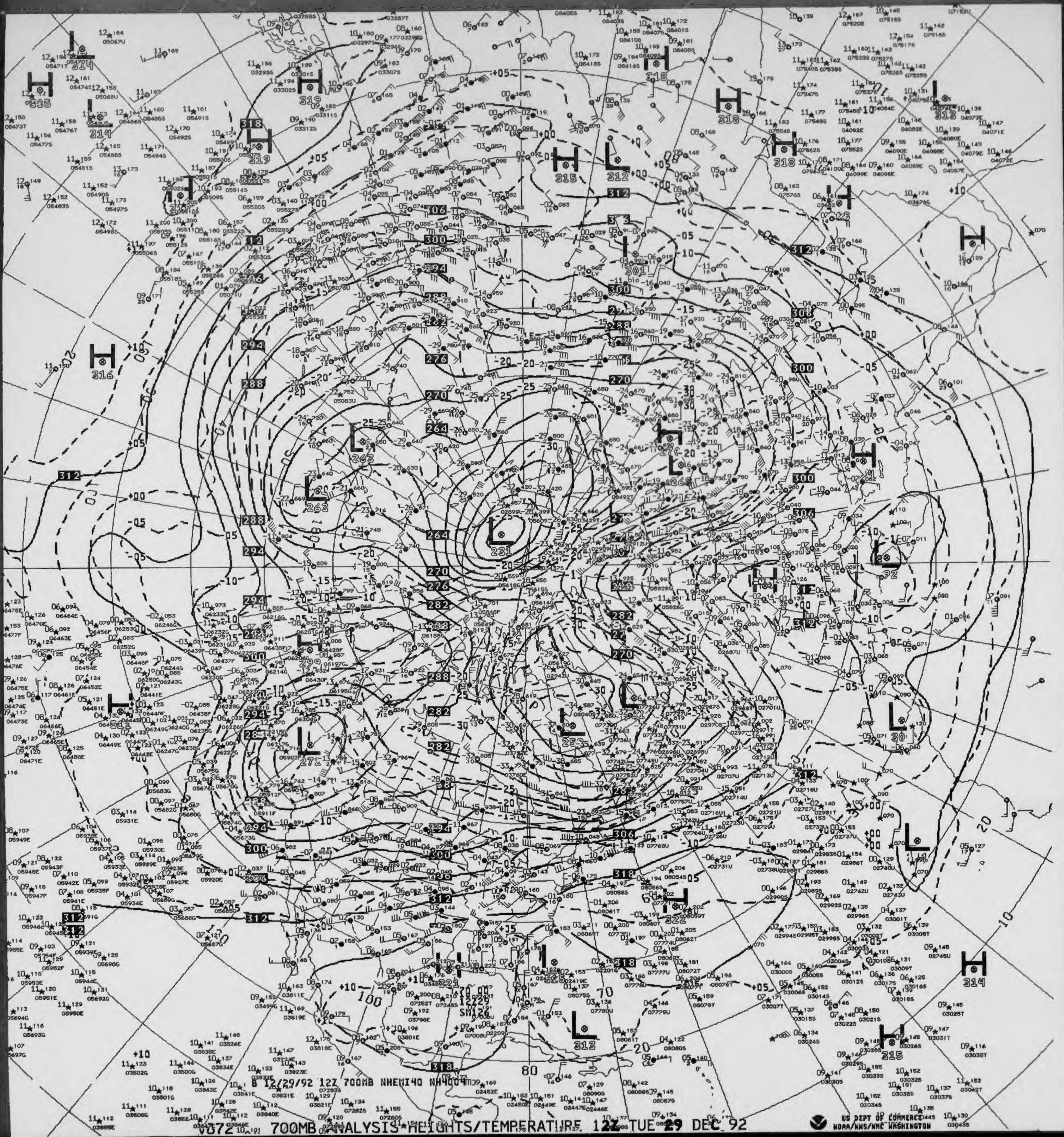
B 12/29/92 12Z 700MB NHEMI40 NH4004
H
L
231

V072 700MB ANALYSIS HEIGHTS/TEMPERATURE 12Z TUE 29 DEC 92

US DEPT OF COMMERCE
NOAA/NWS/NMC WASHINGTON

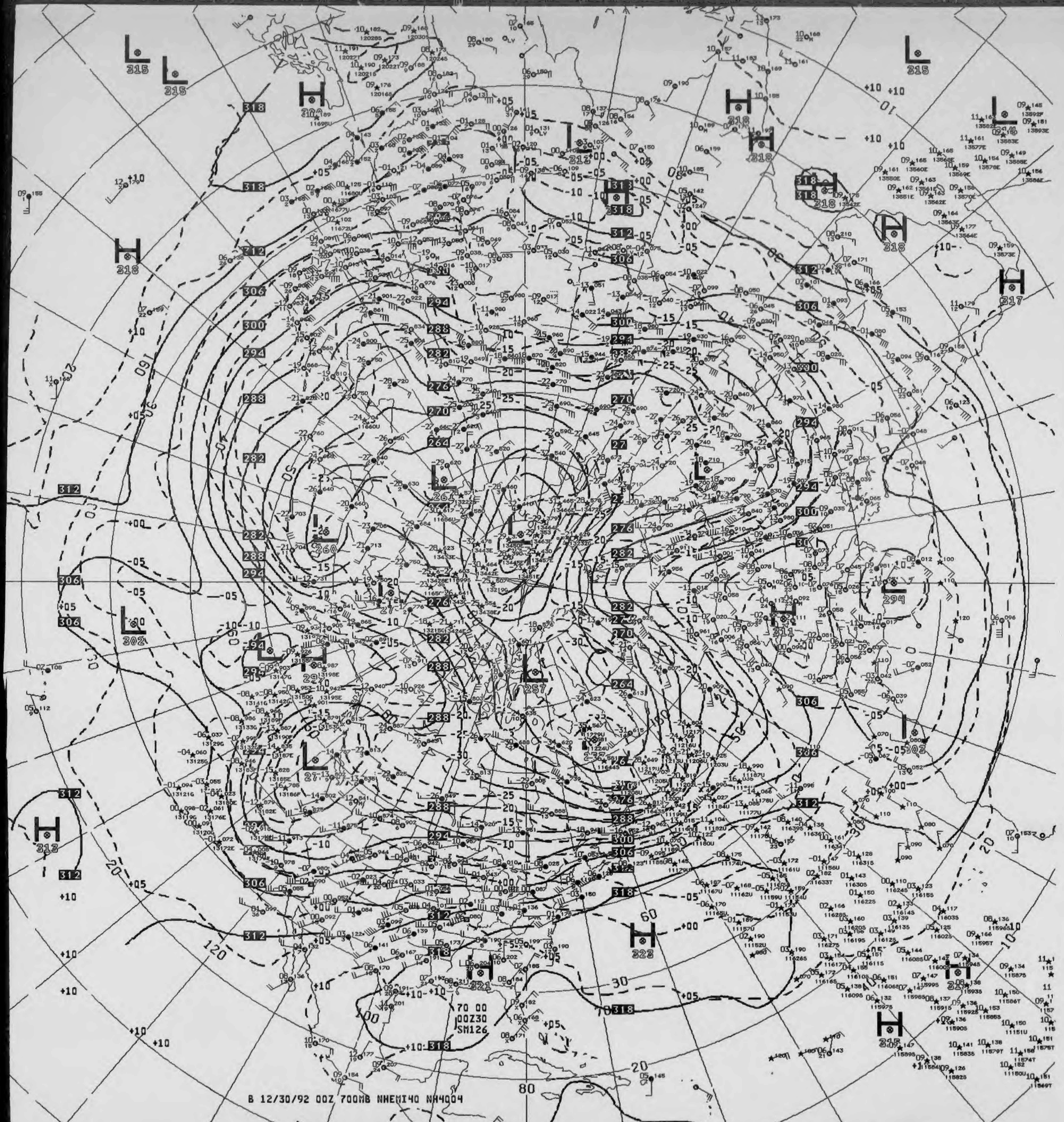
70 00
00Z30
SM126

B 12/30/92 00Z 700MB NHEMI40 NA4004

V822 ^^ 700MB ANALYSIS HEIGHTS/TEMPERATURE 00Z WED 30 DEC 92

US DEPT OF COMMERCE
NOAA/NWS/NMC WASHINGTON

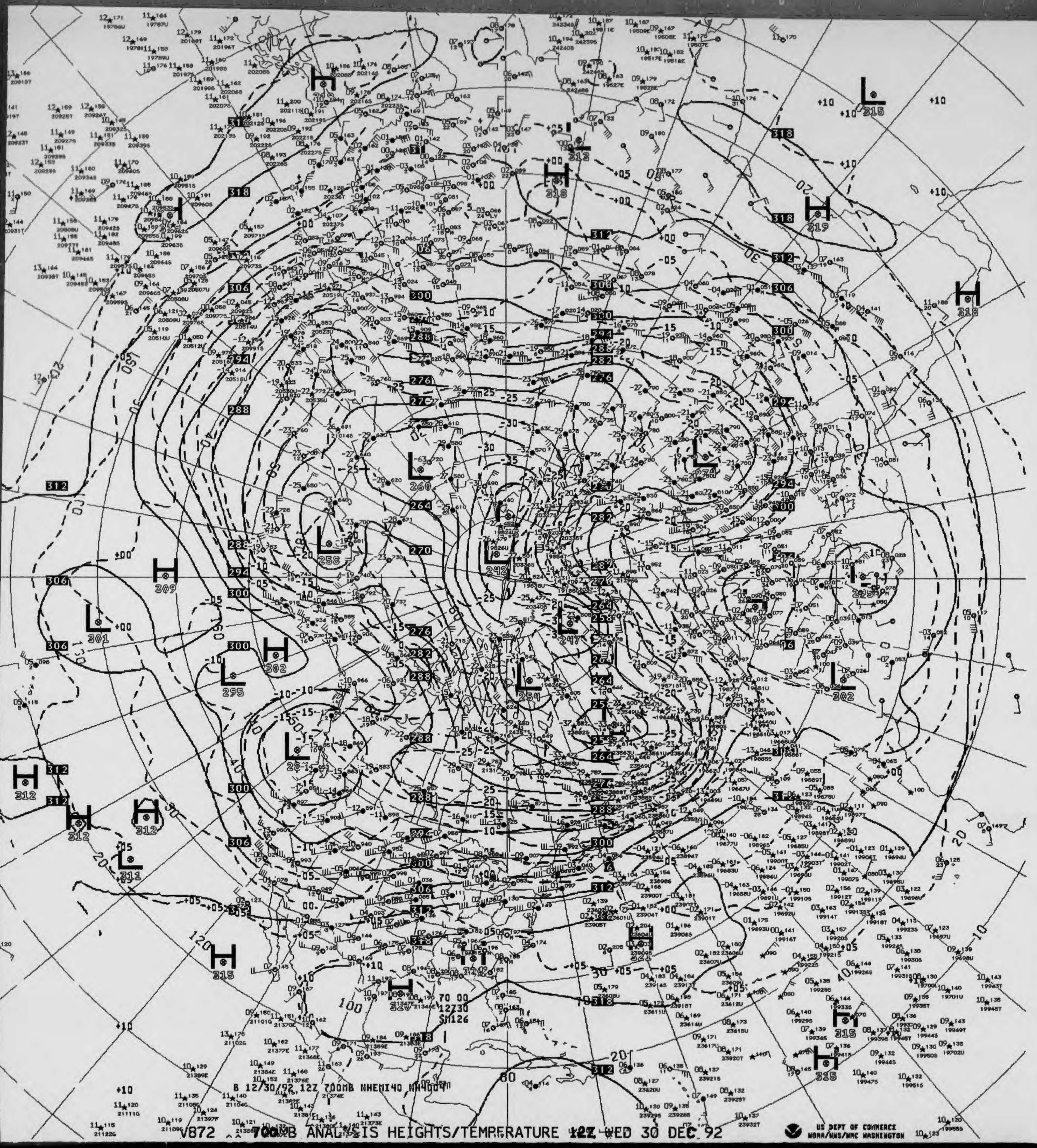

B 12/30/92 12Z 700MB NHEMI40 NH4004

V872 700MB ANALYSIS HEIGHTS/TEMPERATURE 12Z WED 30 DEC 92

US DEPT OF COMMERCE NOAA/NWS/NMC WASHINGTON

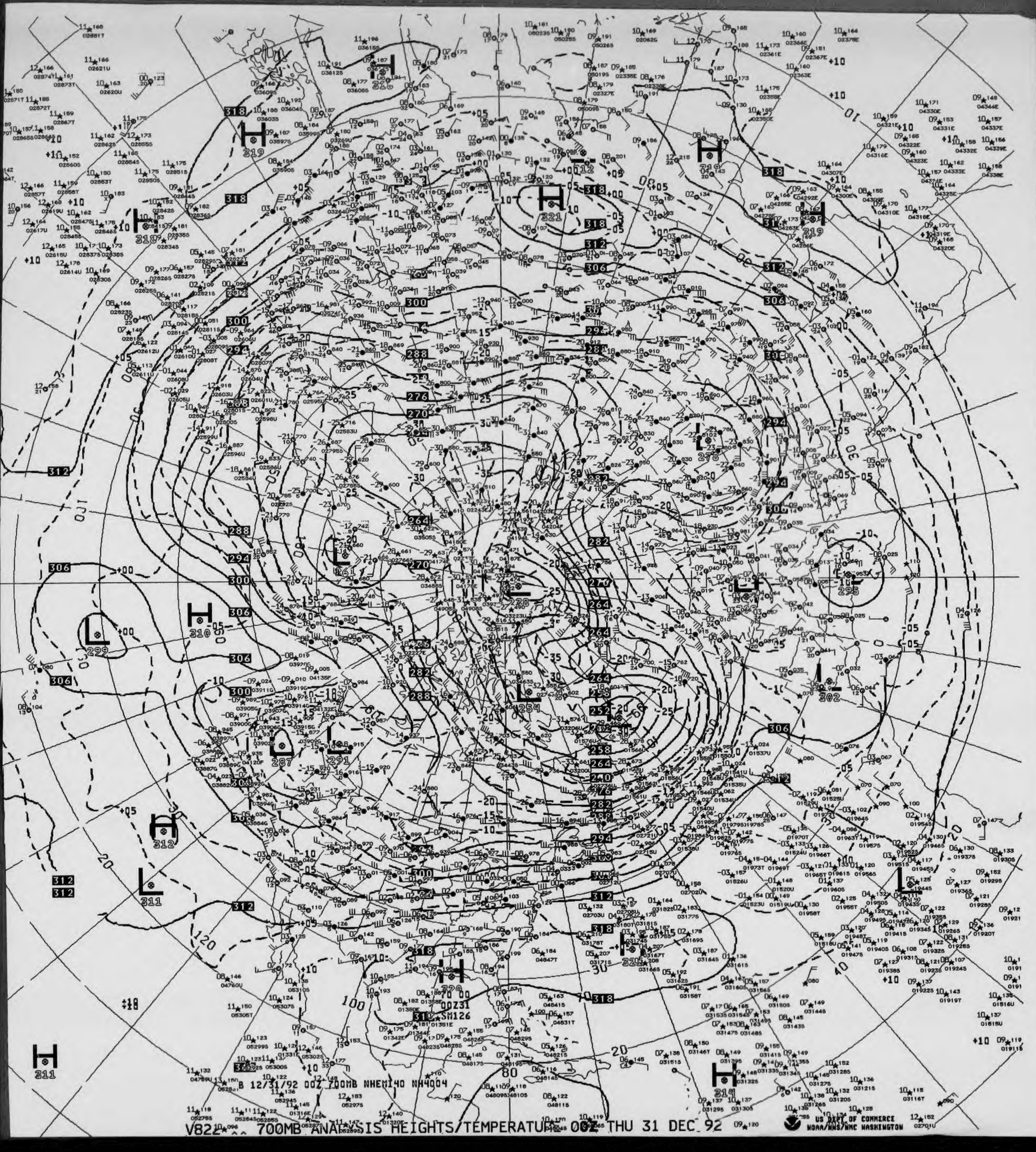

B 12/31/92 00Z 700MB NHEMI40 NH4004

V822 ^^ 700MB ANALYSIS HEIGHTS/TEMPERATURE 00Z THU 31 DEC 92

US DEPT OF COMMERCE
NOAA/NWS/NMC WASHINGTON

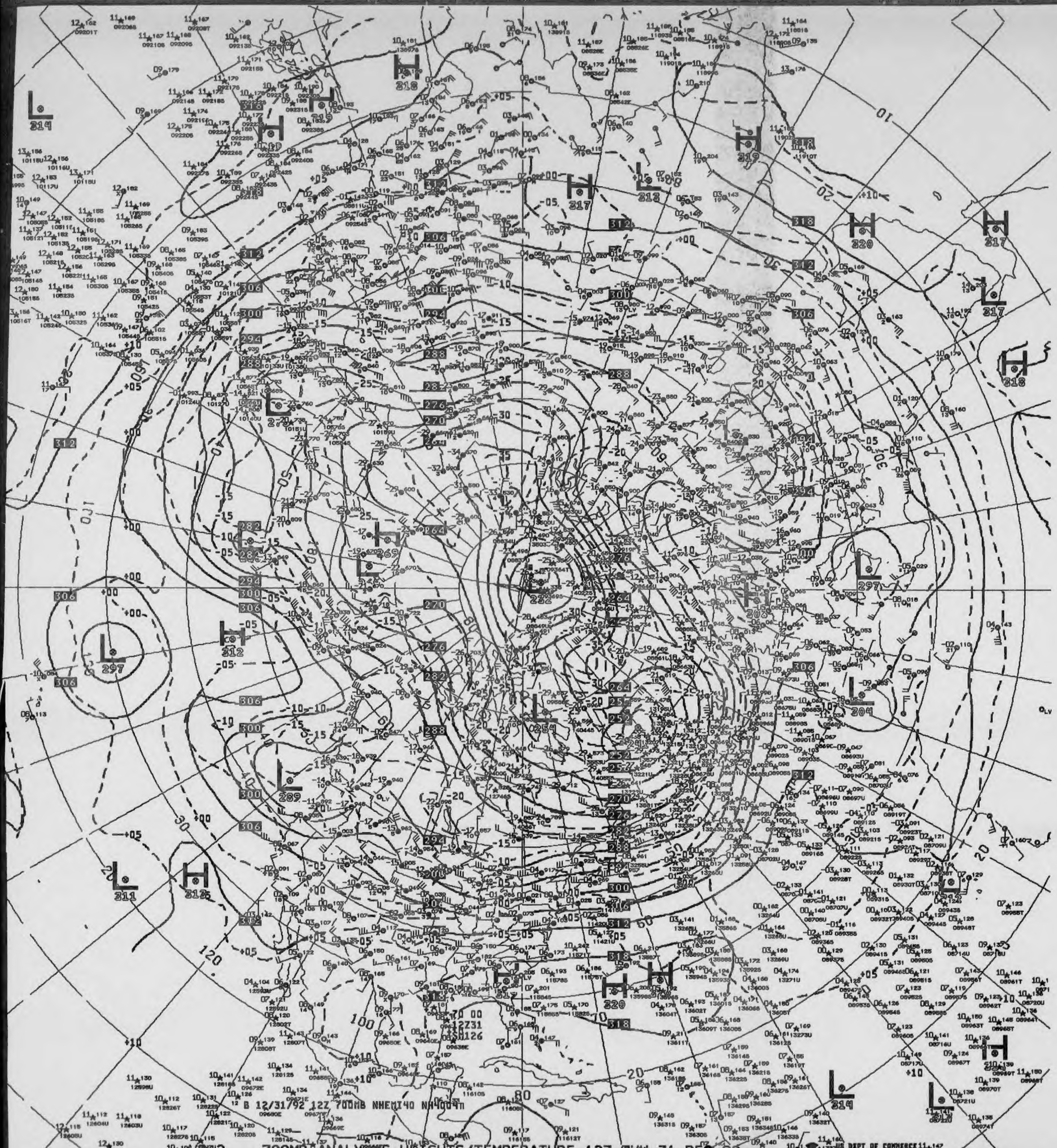
B 12/31/92 12Z 700MB NHEMI40 NH4004

V872 ^^ 700MB ANALYSIS HEIGHTS/TEMPERATURE 12Z THU 31 DEC 92

US DEPT OF COMMERCE
NOAA/NWS/NMC WASHINGTON

AA Form 48 - 362B
v. 8 - 83)

U.S. Department of Commerce
National Oceanic and Atmospheric Administration
National Environmental Satellite, Data, and Information Serv
National Climatic Data Center

500 MB CONSTANT PRESSURE CHARTS

NORTHERN HEMISPHERE NWP

ALL RECORDS ARE THE BEST AVAILABLE FOR FILMING.

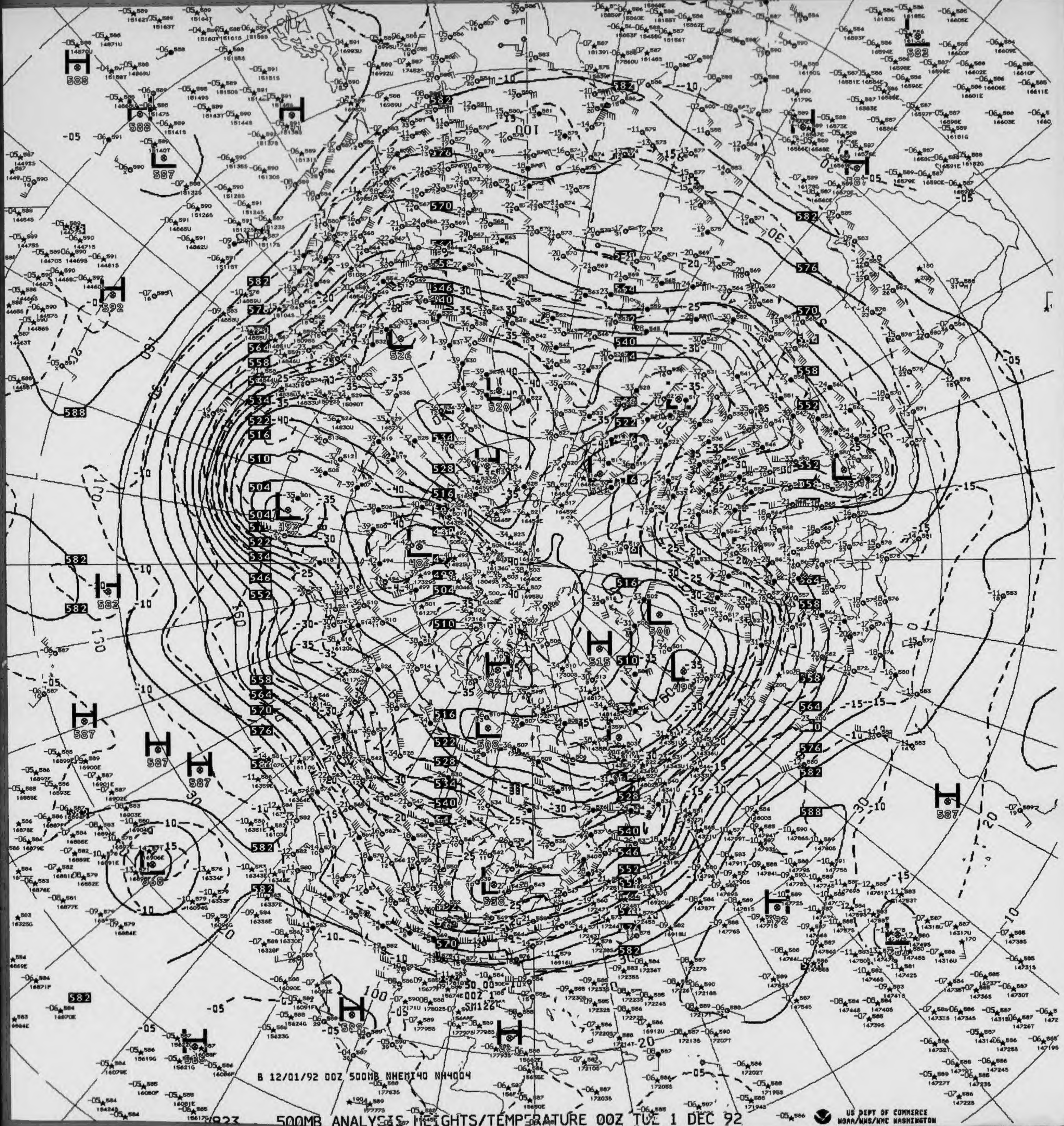

B 12/01/92 00Z 500MB NHEMI40 NH4004

823 500MB ANALYSIS HEIGHTS/TEMPERATURE 00Z TUE 1 DEC 92

US DEPT OF COMMERCE
NOAA/NWS/NMC WASHINGTON

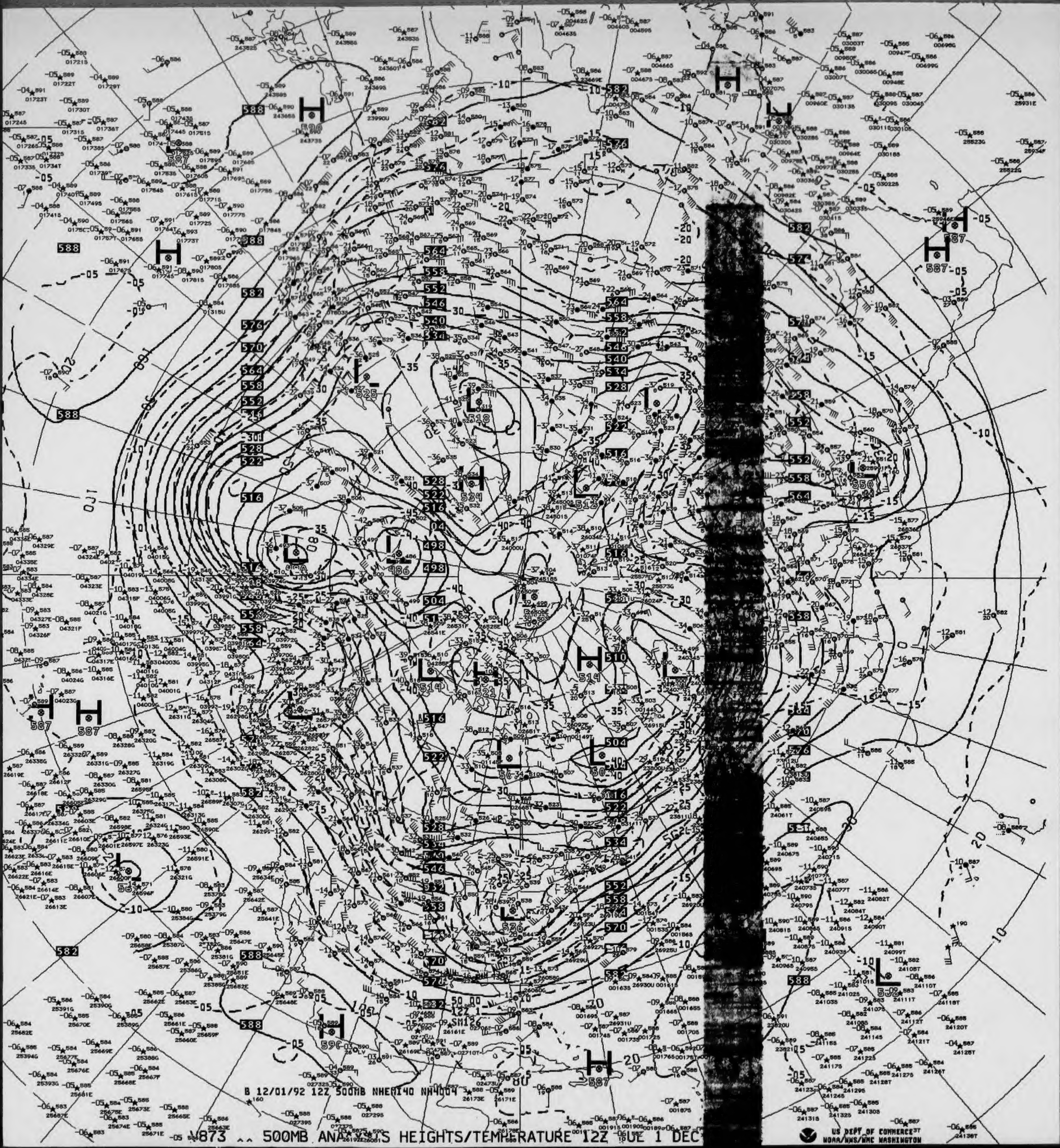

B 12/01/92 12Z 500MB NHEMI40 NH4004

V873 .. 500MB ANALYSIS HEIGHTS/TEMPERATURE 12Z TUE 1 DEC

US DEPT OF COMMERCE
NOAA/NWS/NMC WASHINGTON

H
L
588
582
576
570
564
558
552
546
540
534
528
522
516
510
504
498
486
-05
-10
-15
-20
-25
-30
-35
-40

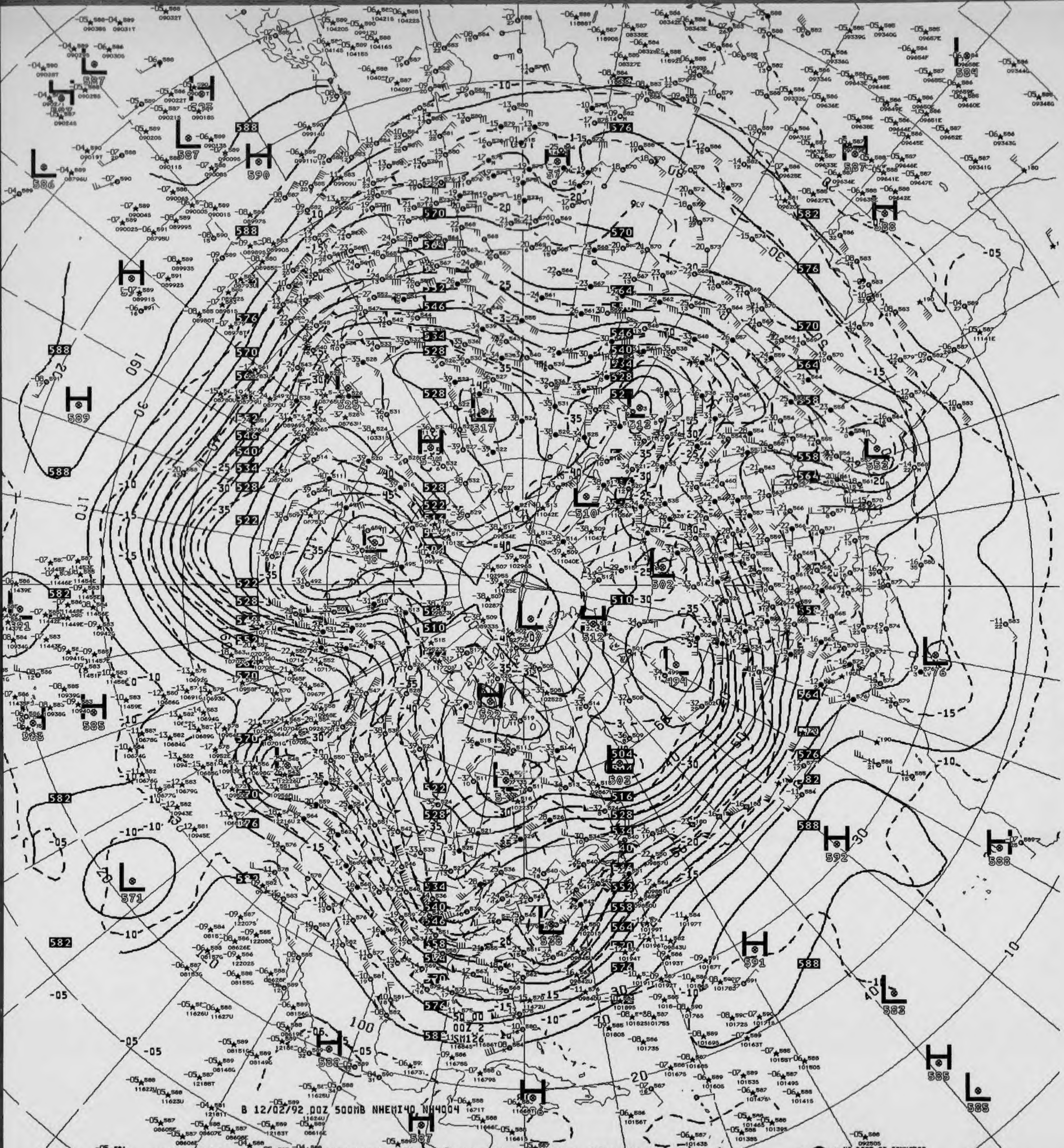
B 12/02/92 00Z 500MB NHEMI40 NH4004
00Z 2
SM126

V823 500MB ANALYSIS HEIGHTS/TEMPERATURE 00Z WED 2 DEC 92

US DEPT OF COMMERCE
NOAA/NWS/NMC WASHINGTON

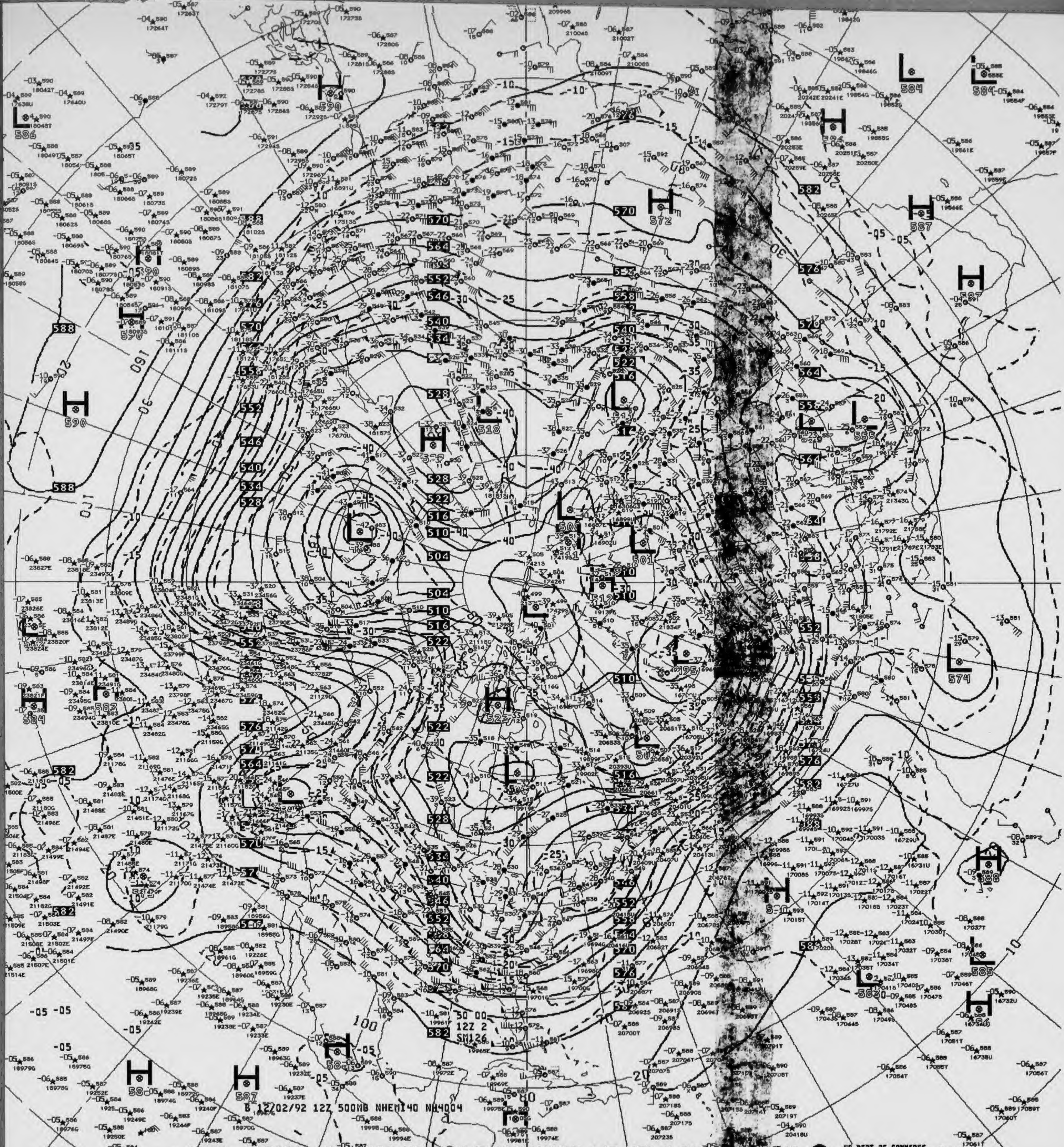
B 12/02/92 12Z 500MB NHEMI40 NH4004
US DEPT OF COMMERCE
NOAA/NWS/NMC WASHINGTON

/873 500MB ANALYSIS HEIGHTS/TEMPERATURE 12Z WED 2 DEC 92



B 12/03/92 00Z 500MB NHEMI40 NH4004

VU23 500MB ANALYSIS HEIGHTS/TEMPERATURE 00Z THU 3 DEC 92

US DEPT OF COMMERCE
NOAA/NWS/NMC WASHINGTON

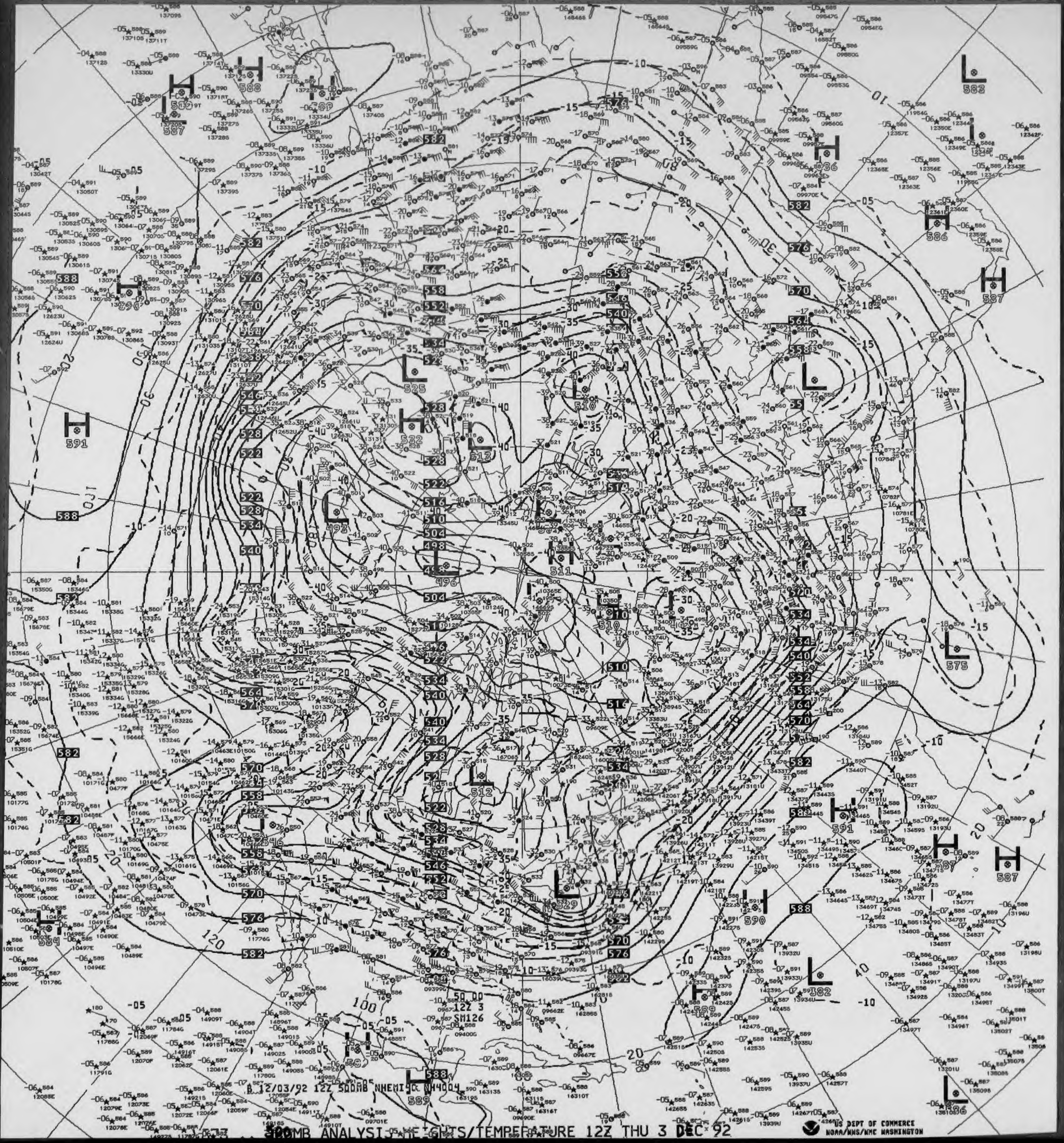
B 12/03/92 12Z 500MB NHEMI9C NH4004
50.00
12Z 3
SM126

500MB ANALYSIS HEIGHTS/TEMPERATURE 12Z THU 3 DEC 92

US DEPT OF COMMERCE
NOAA/NWS/NMC WASHINGTON

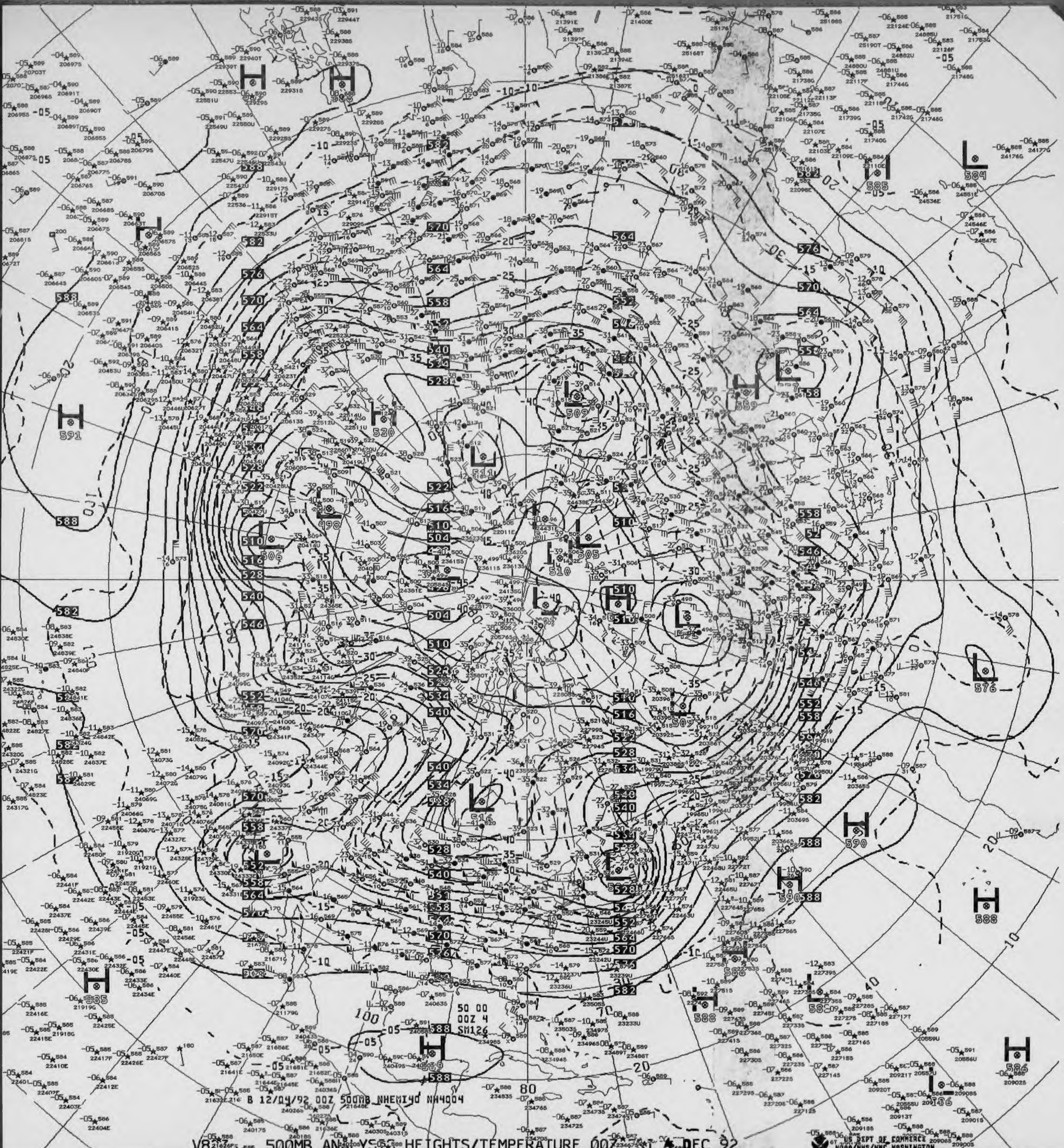
B 12/04/92 00Z 500MB NHEMI90 NH4004
50 00
00Z 4
SM126

V822 500MB ANALYSIS HEIGHTS/TEMPERATURE 00Z FRI 4 DEC 92

US DEPT OF COMMERCE
NOAA/NWS/NMC WASHINGTON

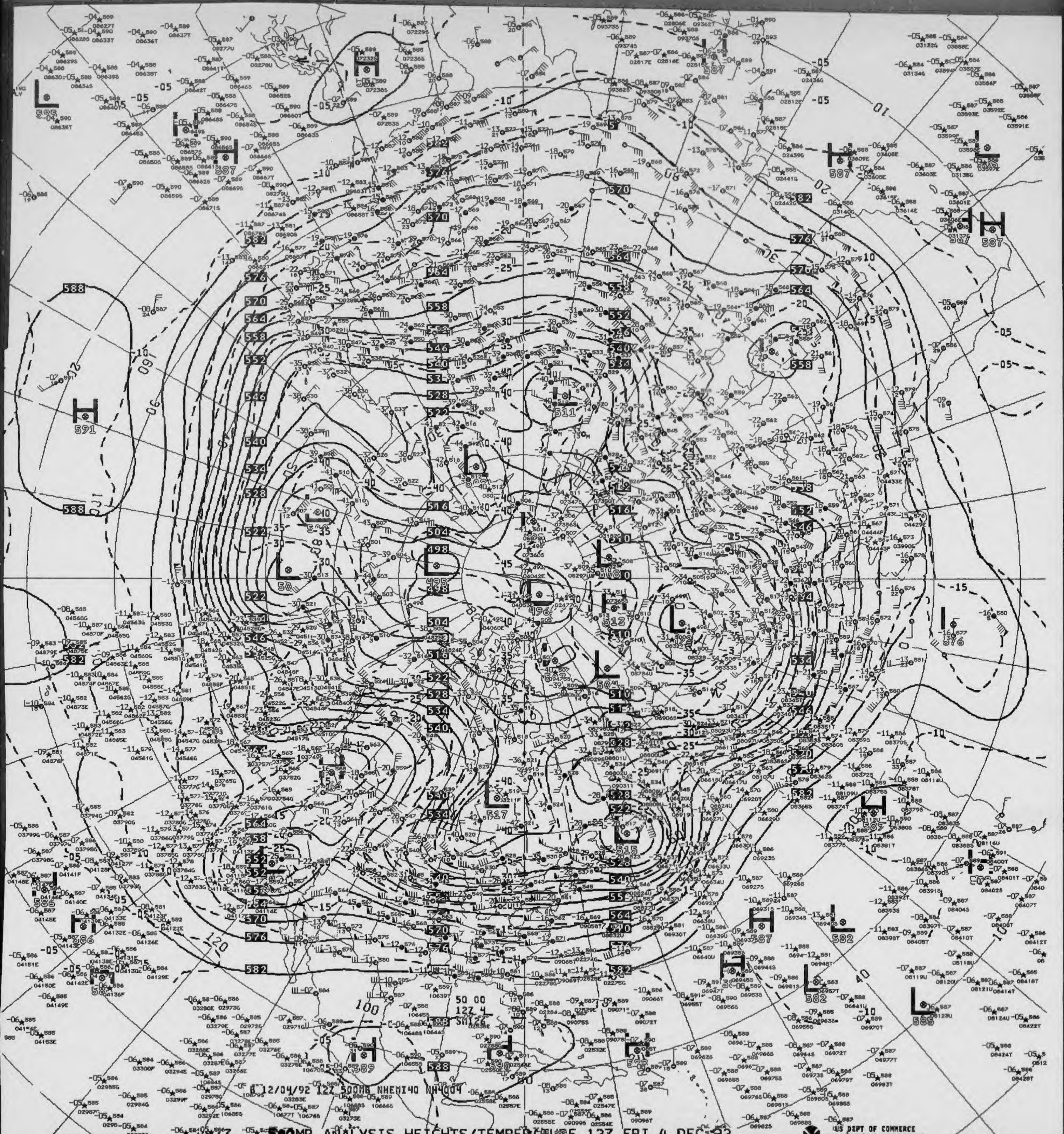

50 00
12Z 4
SM126
B 12/04/92 12Z 500MB NHEMI40 NH004
H
591
L
495
L
511
L
517
L
515
H
587
L
582
588
582
576
570
564
558
552
546
540
534
528
522
516
510
504
498

V873 500MB ANALYSIS HEIGHTS/TEMPERATURE 12Z FRI 4 DEC 92

US DEPT OF COMMERCE
NOAA/NWS/NMC WASHINGTON

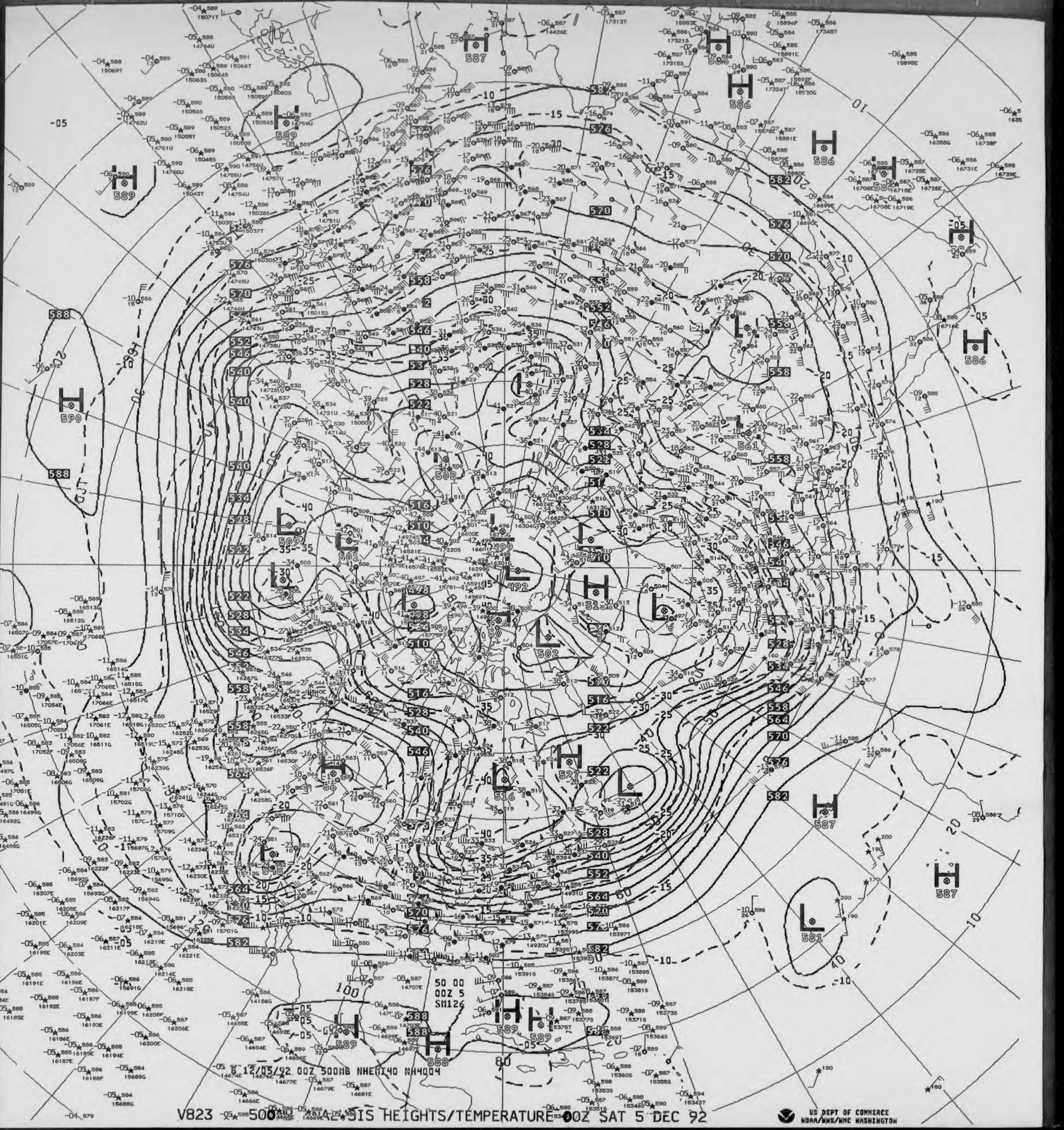
50 00
00Z 5
SM126
B 12/05/92 00Z 500MB NHEMI40 NH4004

V823 500MB ANALYSIS HEIGHTS/TEMPERATURE 00Z SAT 5 DEC 92

US DEPT OF COMMERCE
NOAA/NWS/NMC WASHINGTON

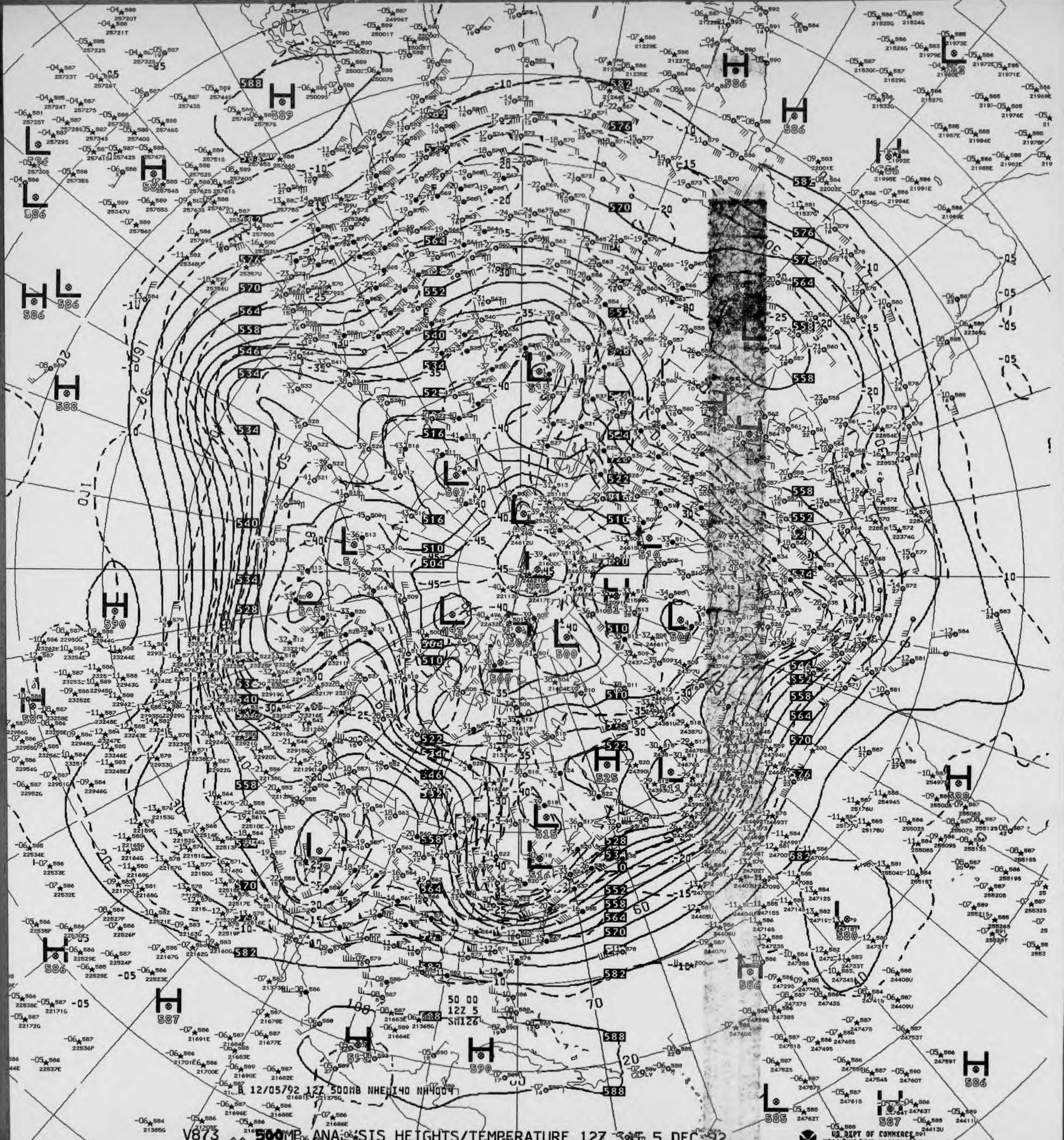
50 00
12Z 5
SM126
B 12/05/92 12Z 500MB NHEMI40 NH4004

V873 ^^ 500MB ANALYSIS HEIGHTS/TEMPERATURE 12Z SAT 5 DEC 92

US DEPT OF COMMERCE
NOAA/NWS/NMC WASHINGTON

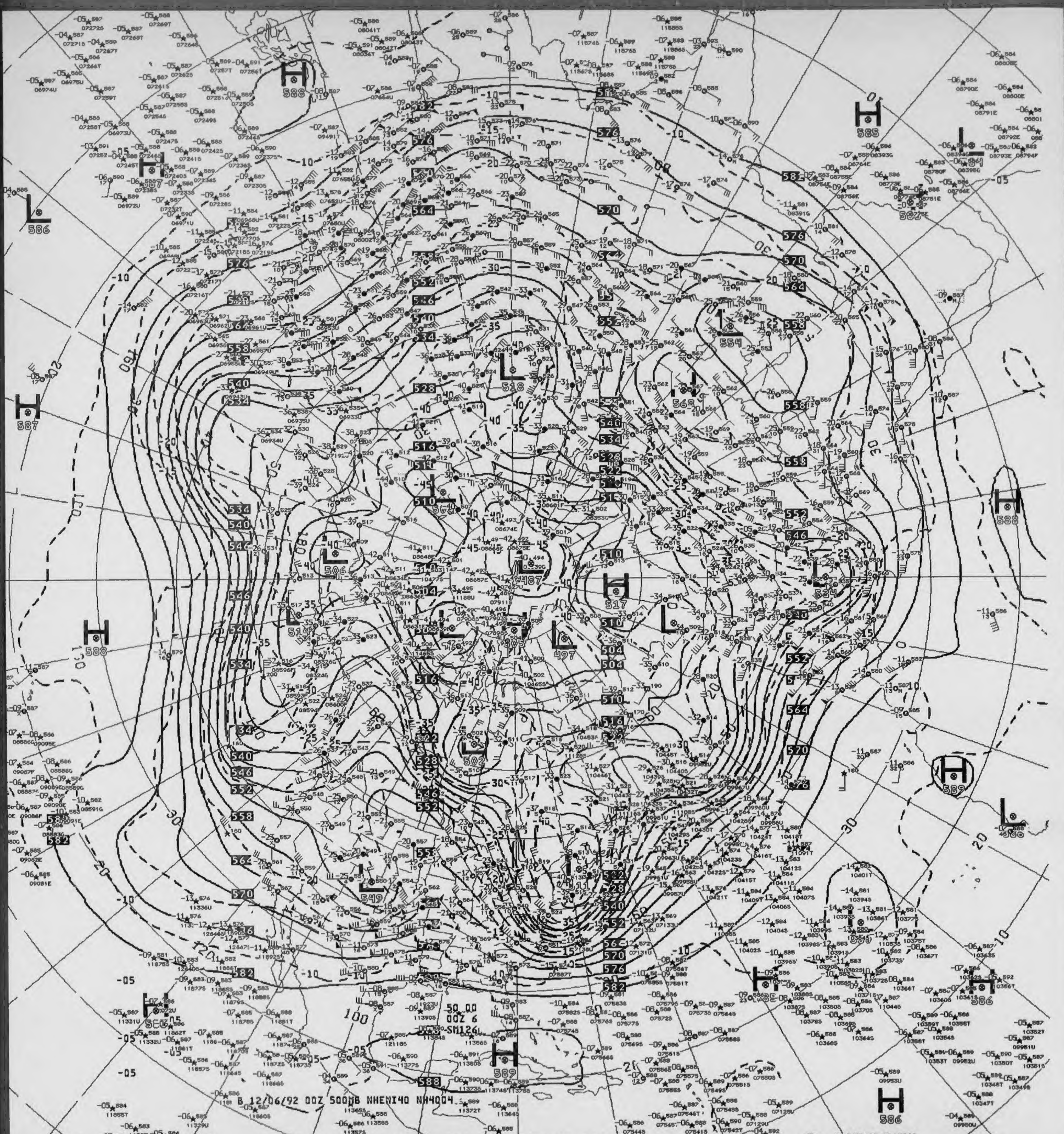
B 12/06/92 00Z 500MB NHEMI40 NH4004
50 00
00Z 6
SM126
H 588
L 586
H 587
H 588
H 585
H 588
H 589
H 586
H 589
L 518
L 506
L 487
H 517
L 497
L 502
L 549
L 554
L 524

500MB ANALYSIS HEIGHTS/TEMPERATURE 00Z SUN 6 DEC 92

US DEPT OF COMMERCE
NOAA/NWS/NMC WASHINGTON

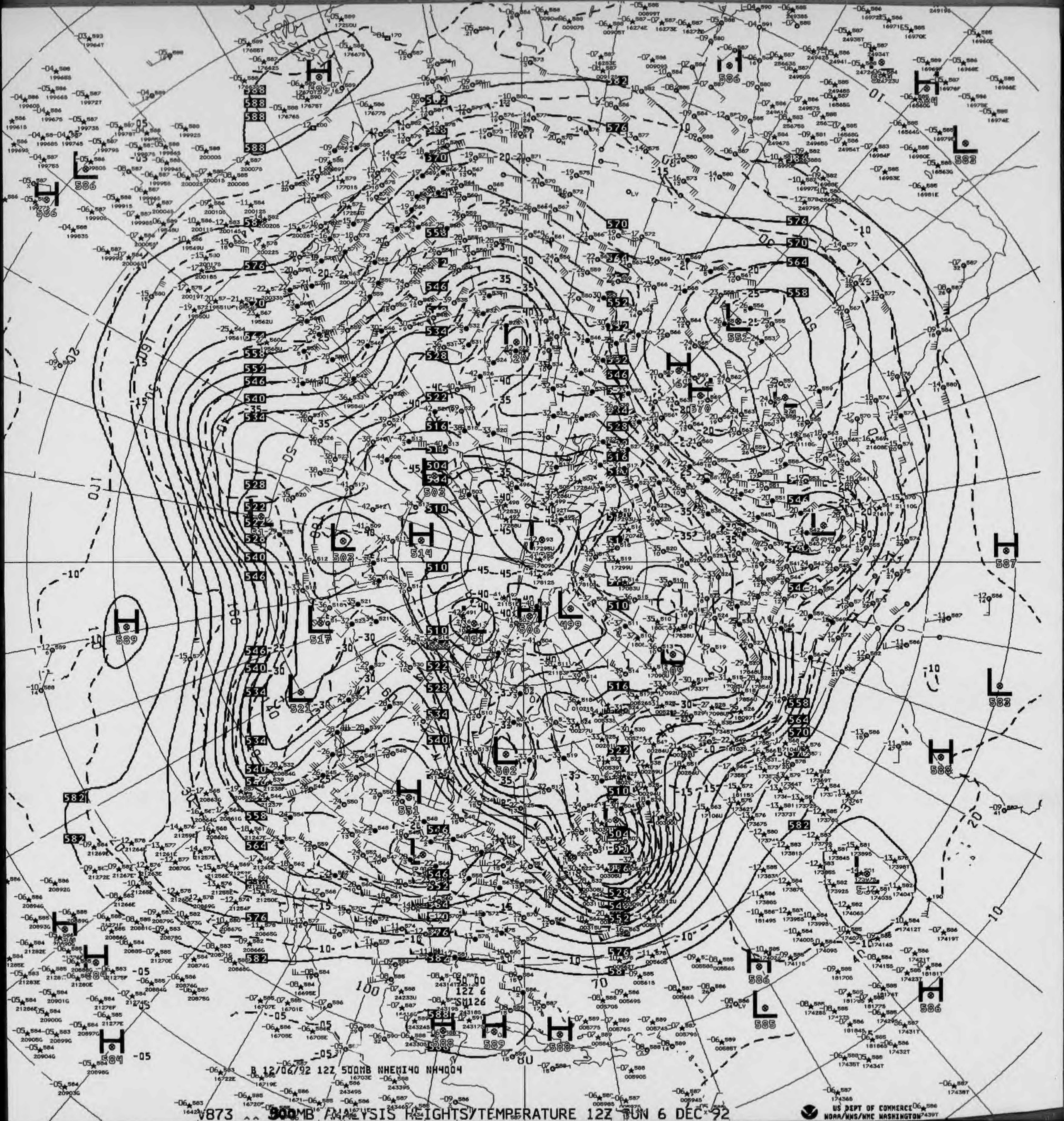
B 12/06/92 12Z 500MB NHEMI40 NH4004
12Z 6
SM126

V873 ^^ 500MB ANALYSIS HEIGHTS/TEMPERATURE 12Z SUN 6 DEC 92

US DEPT OF COMMERCE
NOAA/NWS/NMC WASHINGTON

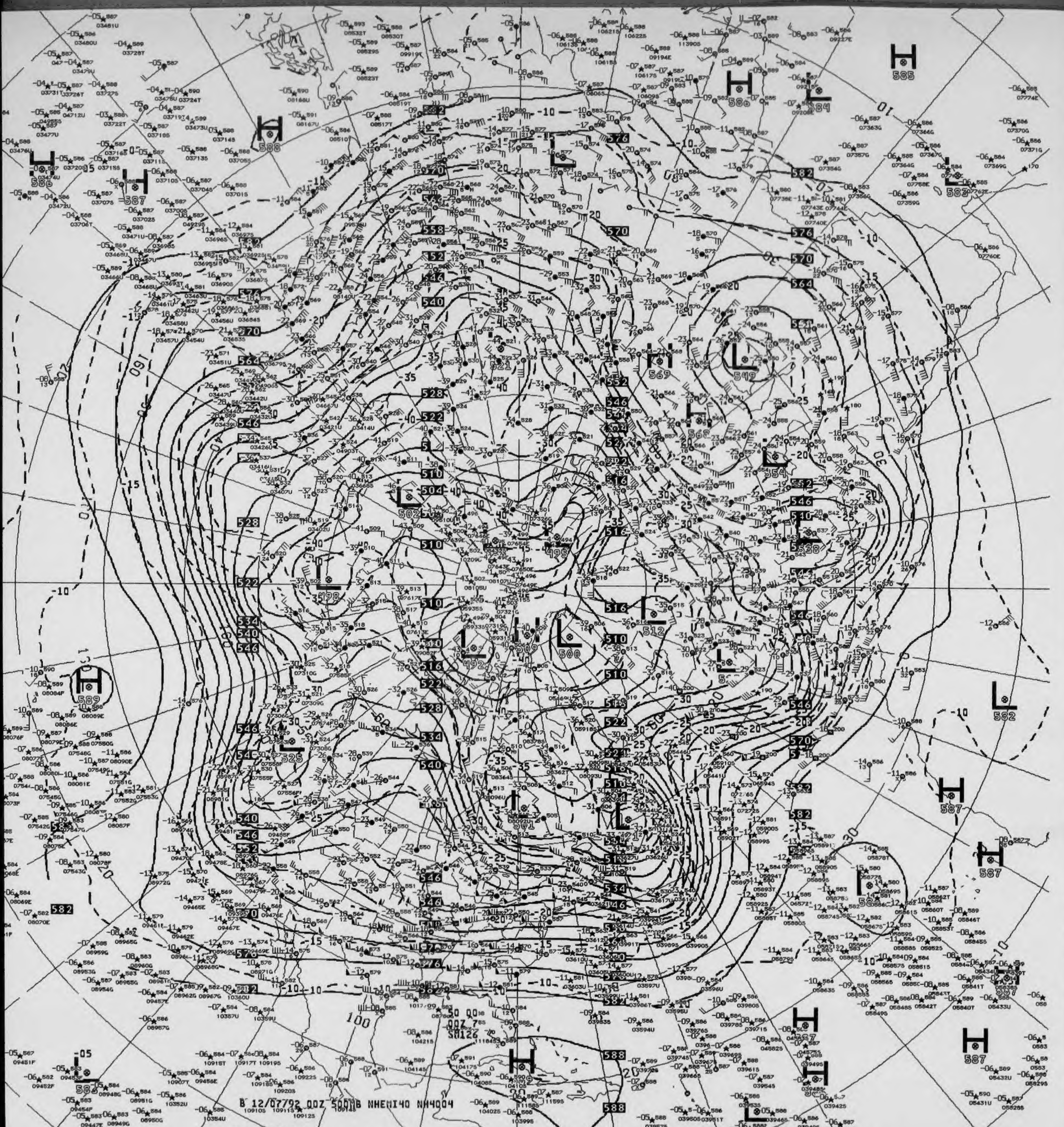

B 12/07/92 00Z 500MB NHEMI40 NN4004

V823 ^^ 500MB ANALYSIS HEIGHTS/TEMPERATURE 00Z MON 7 DEC 92

US DEPT OF COMMERCE
NOAA/NWS/NMC WASHINGTON

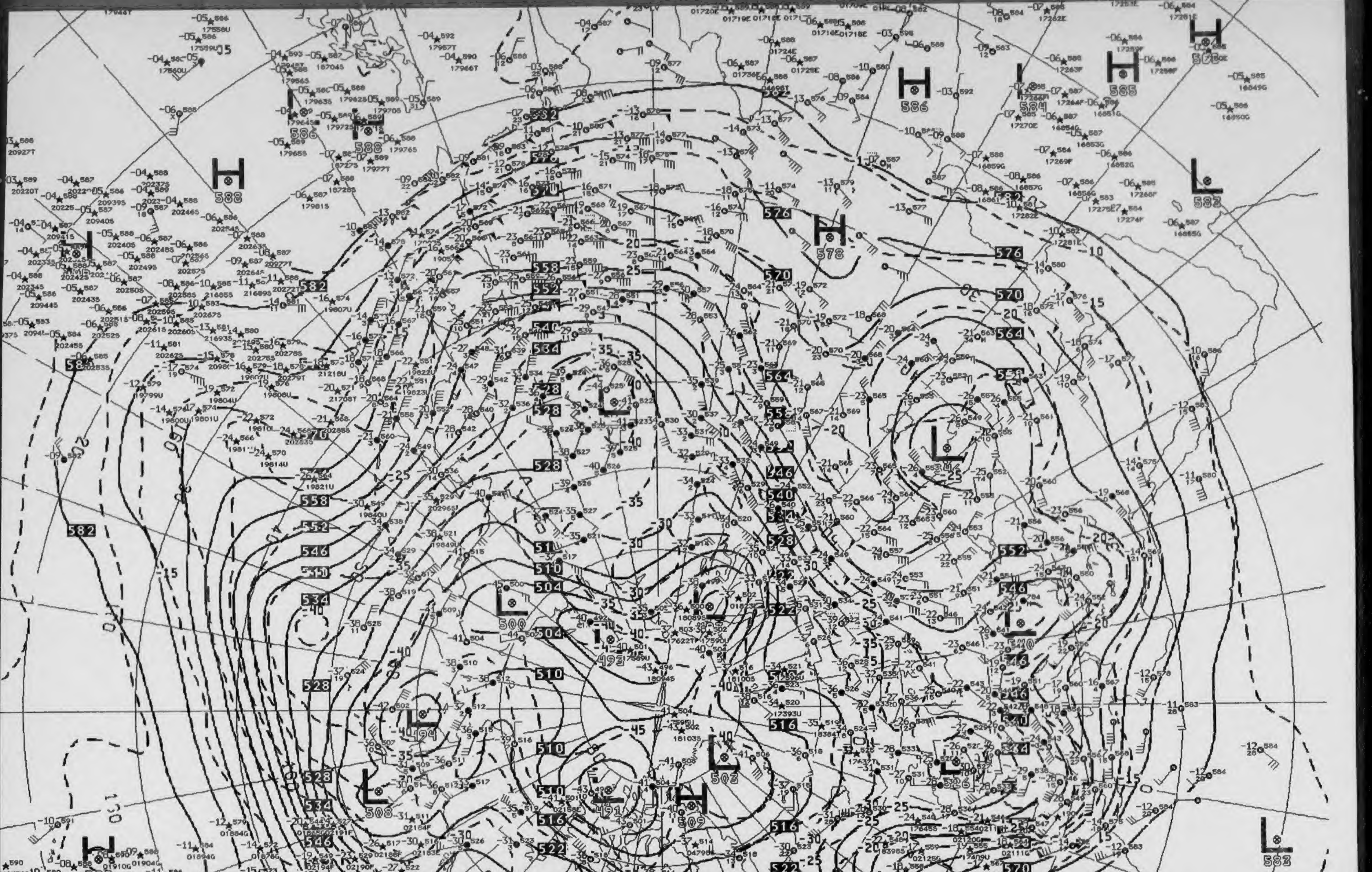

B 12/07/92 12Z 500MB NHEMI40 NH4004
50 00
12Z 7
SM126
H
588
586
585
578
L
583
500
493
494
508
491
502
509
501
492
586
590

V873 ^^ 500MB ANALYSIS HEIGHTS/TEMPERATURE 12Z MON 7 DEC 92

US DEPT OF COMMERCE
NOAA/NWS/NMC WASHINGTON

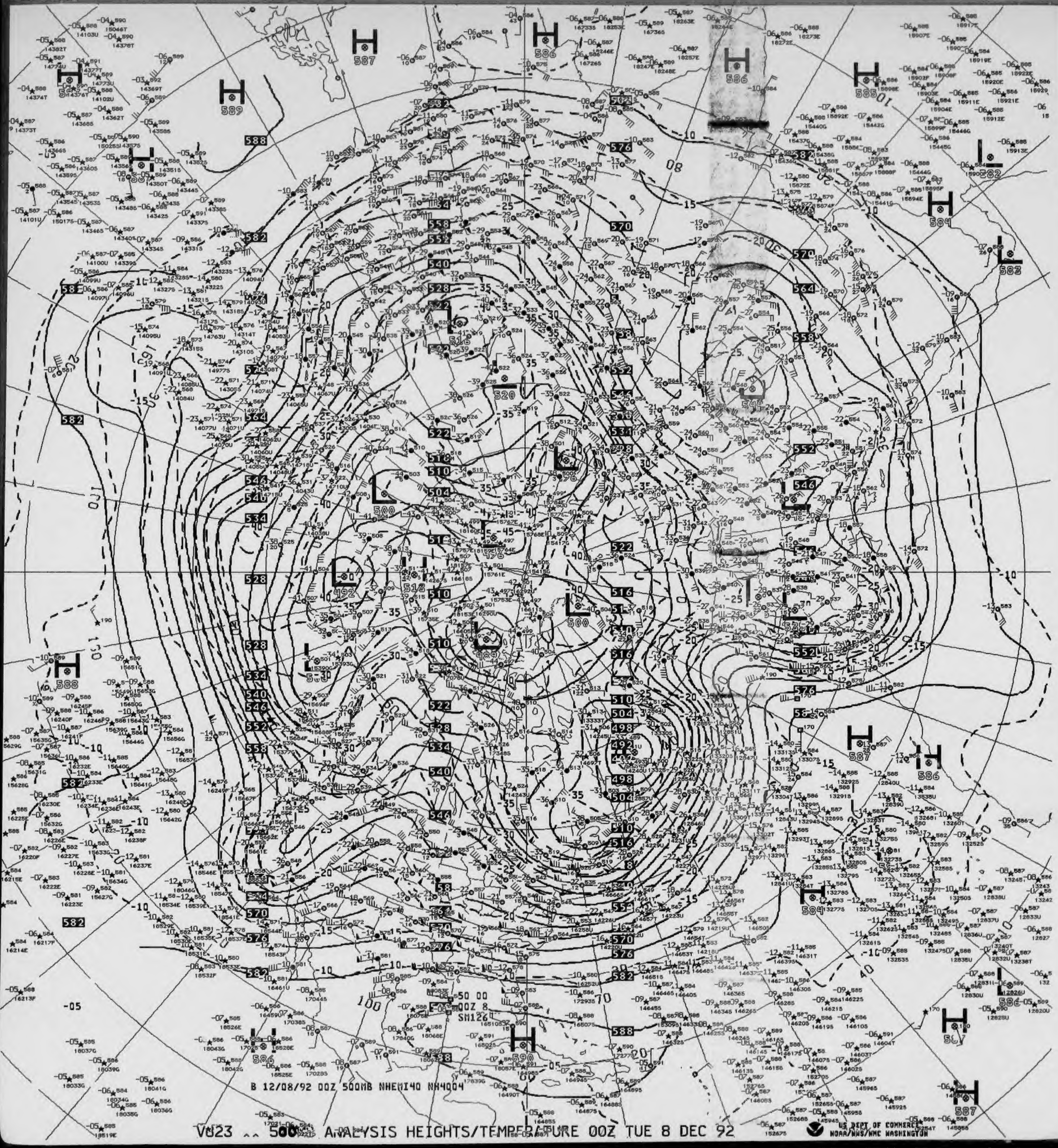

B 12/08/92 00Z 500MB NHEMI40 NH4004

V023 ^^ 500MB ANALYSIS HEIGHTS/TEMPERATURE 00Z TUE 8 DEC 92

US DEPT OF COMMERCE
NOAA/NWS/NMC WASHINGTON

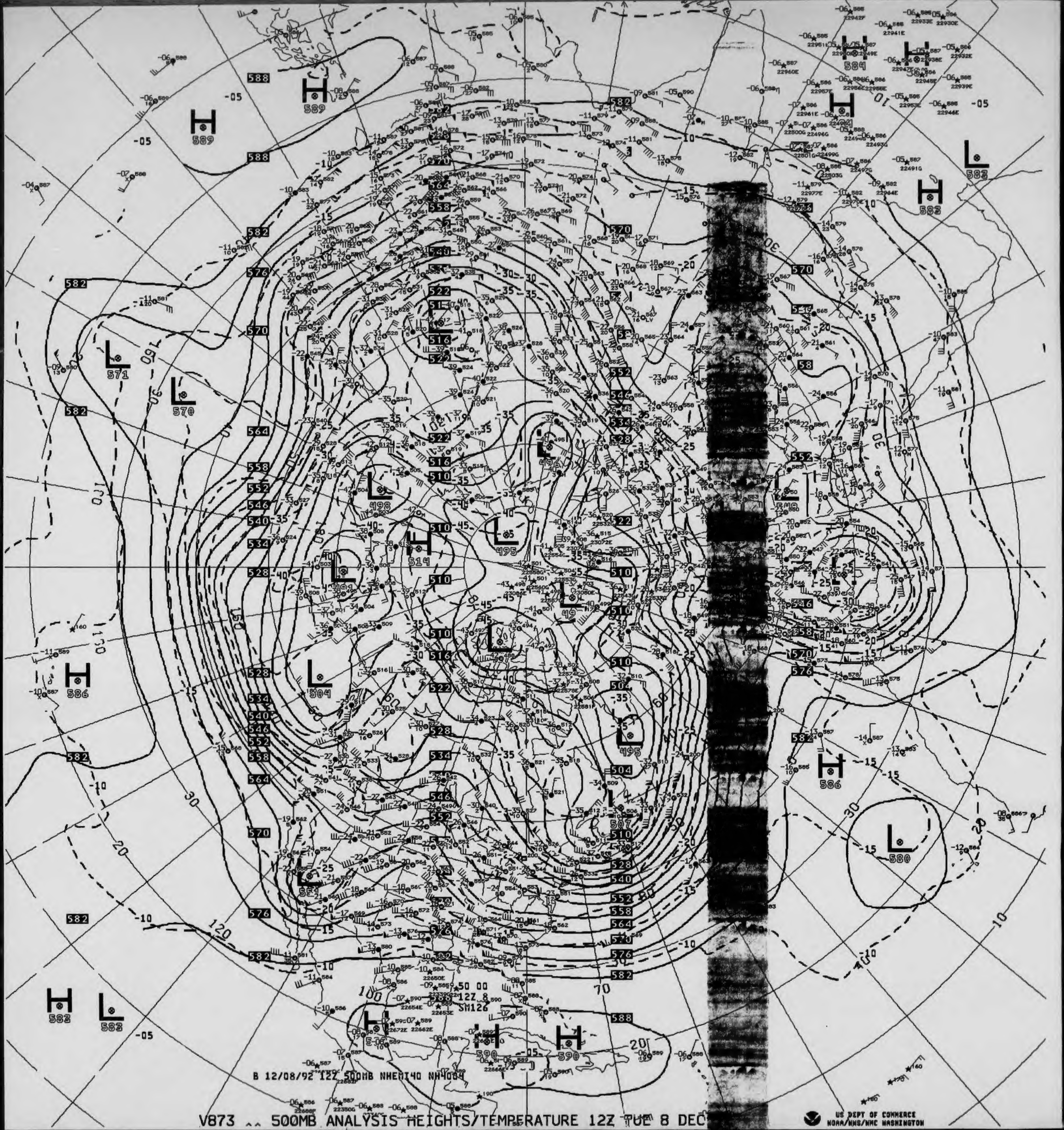
B 12/08/92 12Z 500MB NHEMI40 NH4004
50 00
12Z 8
SM126
US DEPT OF COMMERCE
NOAA/NWS/NMC WASHINGTON

V873 ^^ 500MB ANALYSIS HEIGHTS/TEMPERATURE 12Z TUE 8 DEC

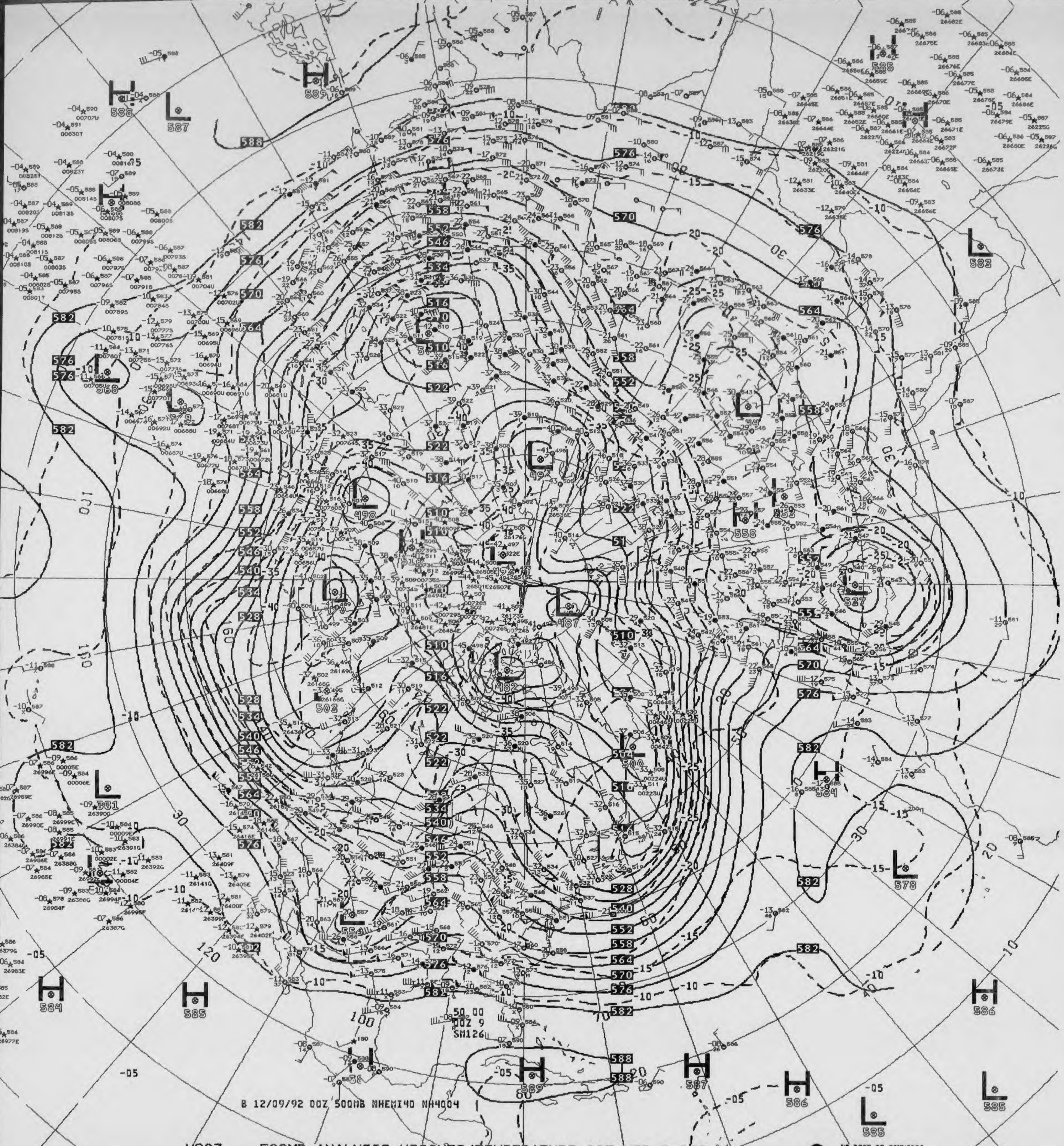
B 12/09/92 00Z 500MB NHEMI40 NH4004
50 00
00Z 9
SM126
H 589
H 588
L 587
L 588
L 582
L 498
L 491
L 487
L 482
L 489
L 503
L 500
L 537
L 544
H 558
H 584
L 581
L 578
L 559
H 584
H 585
H 589
H 587
H 586
L 585
L 585
H 586
H 585
588
582
576
570
564
558
552
546
540
534
528
522
516
510
-05
-10
-15
-20
-25
-30
-35
-40
30
60
100
120

V823 ^^ 500MB ANALYSIS HEIGHTS/TEMPERATURE 00Z WED 9 DEC 92

US DEPT OF COMMERCE
NOAA/NWS/NMC WASHINGTON

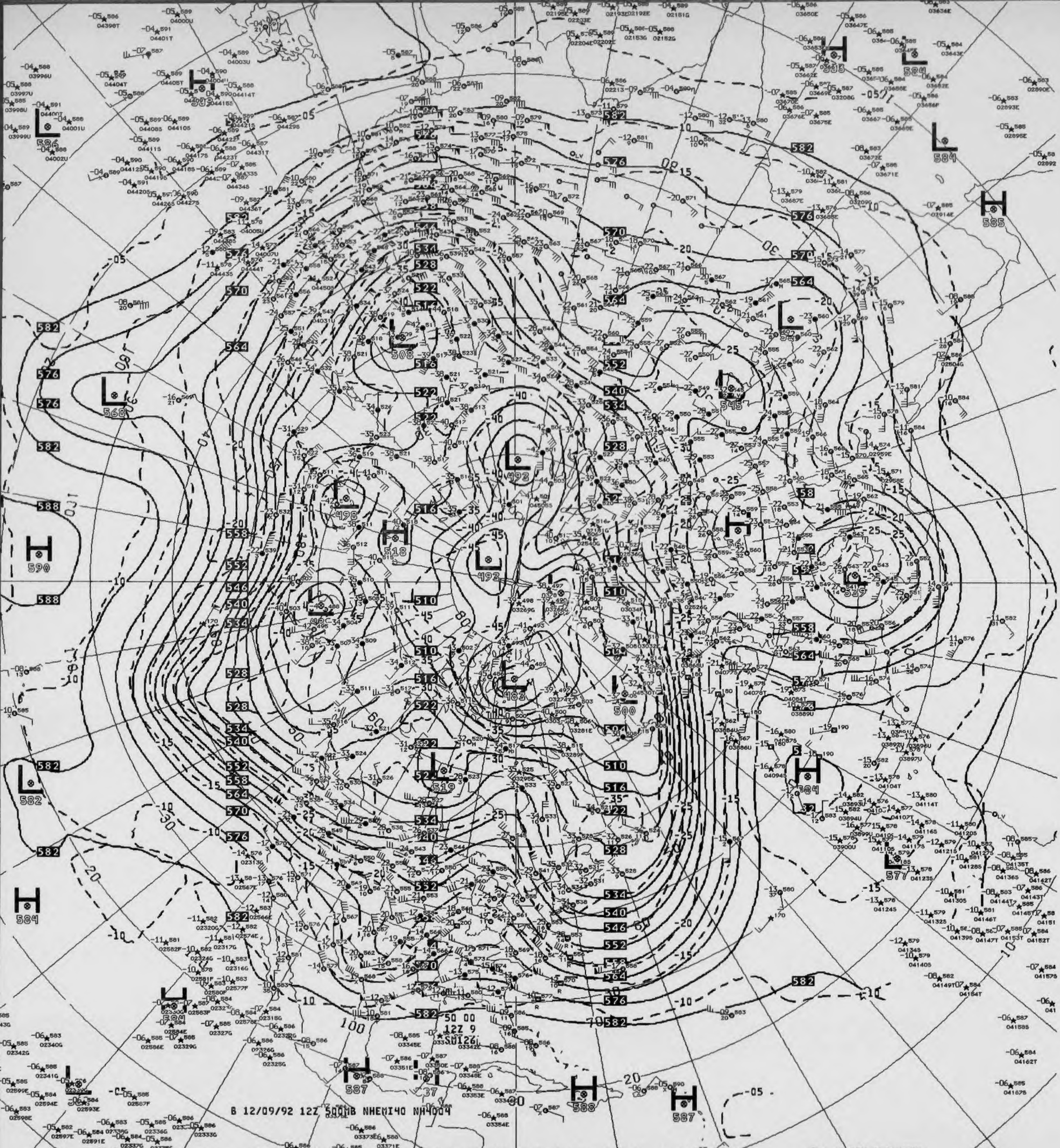
B 12/09/92 12Z 500MB NHEMI40 NH4004

V873 ^^ 500MB ANALYSIS HEIGHTS/TEMPERATURE 12Z WED 9 DEC 92

US DEPT OF COMMERCE
NOAA/NWS/NMC WASHINGTON

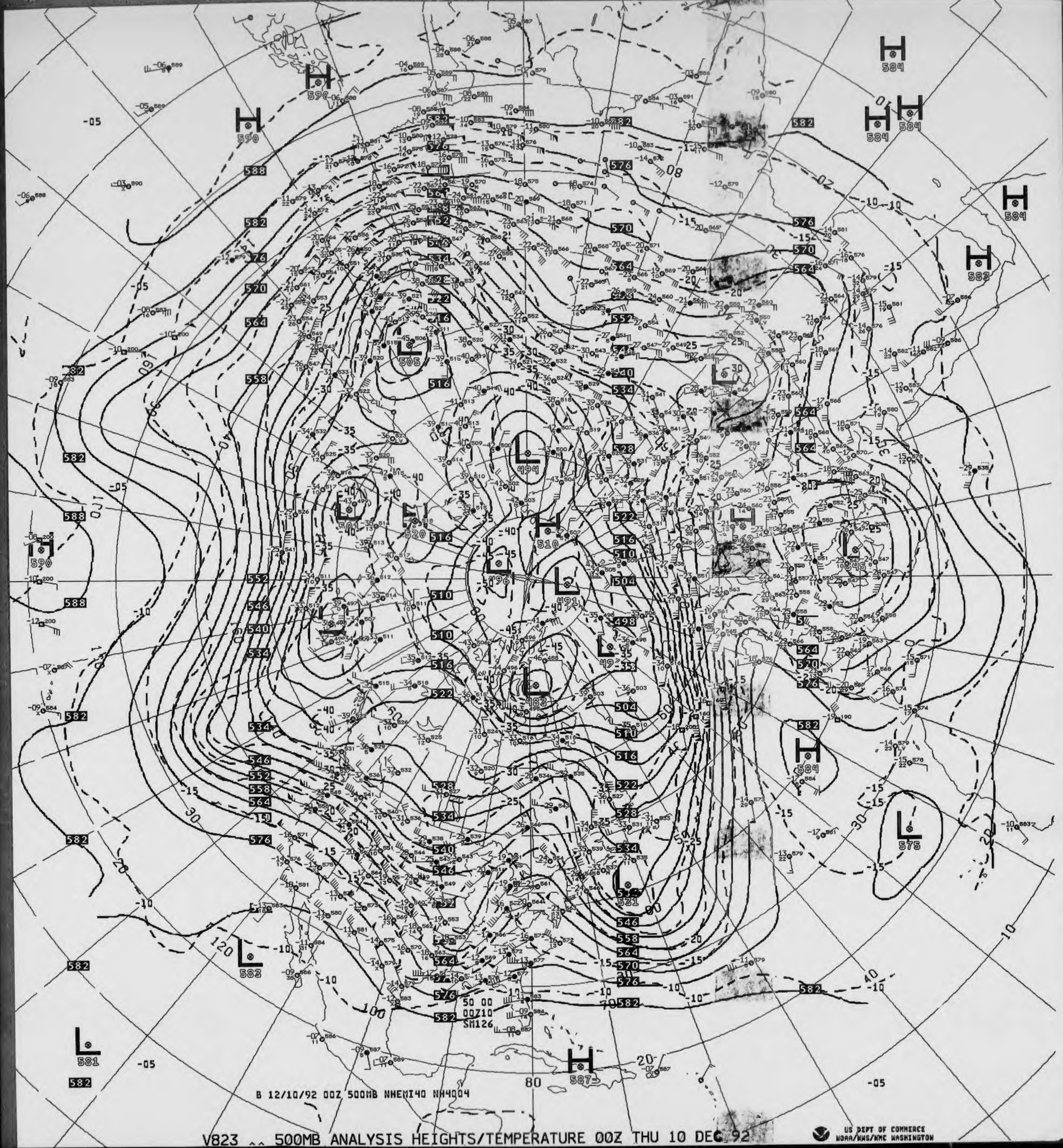
B 12/10/92 00Z 500MB NHEMI40 NH4004
50 00
00Z10
SM126
H 590
H 584
H 582
H 587
L 505
L 494
L 501
L 520
L 496
L 491
L 483
L 531
L 575
L 583
L 581
H 510
H 584
H 590

V823 ^^ 500MB ANALYSIS HEIGHTS/TEMPERATURE 00Z THU 10 DEC 92

US DEPT OF COMMERCE
NOAA/NWS/NMC WASHINGTON

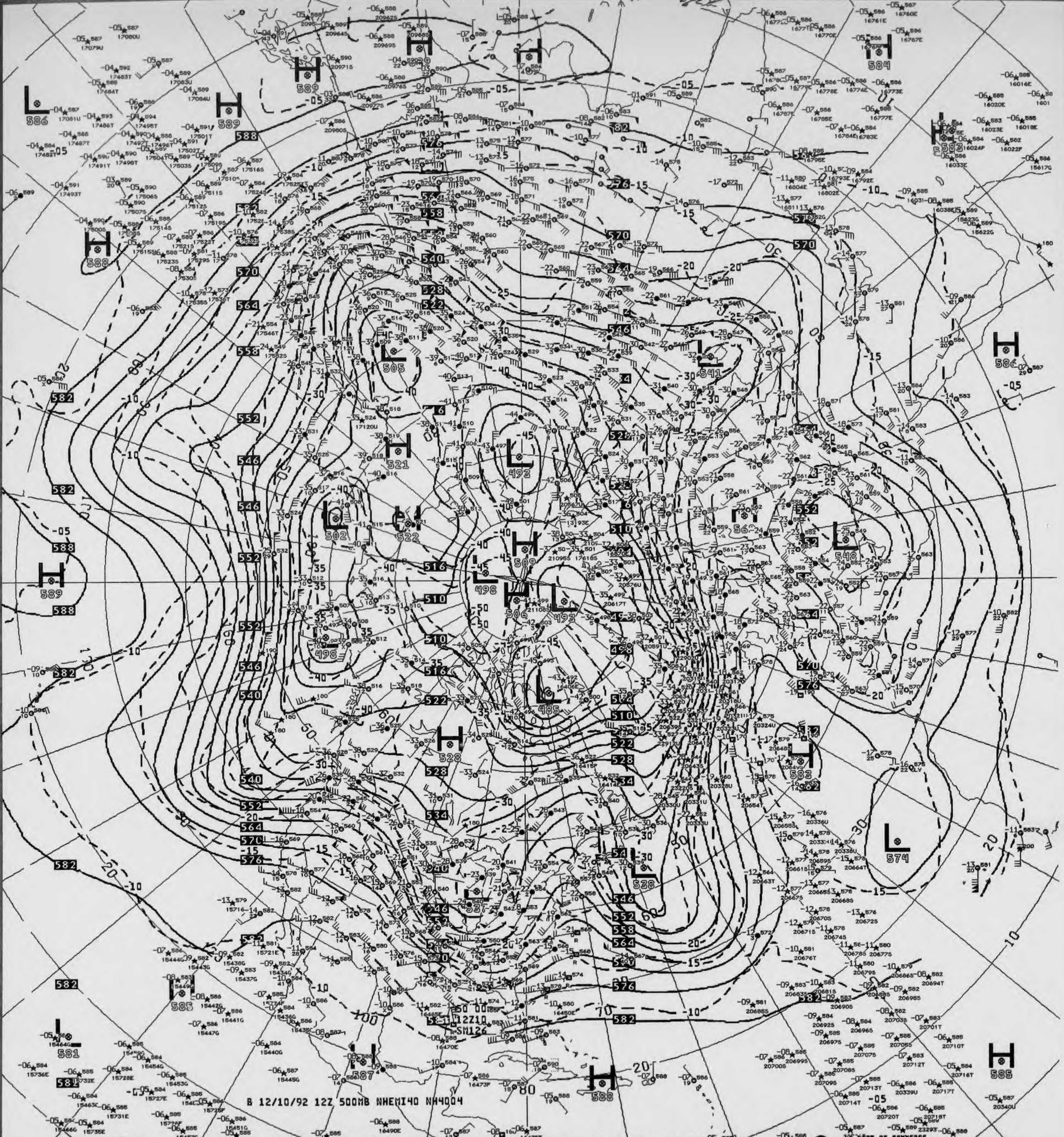
B 12/10/92 12Z 500MB NHEMI40 NH4004
H 589
H 584
L 586
H 589
H 588
L 505
H 521
L 492
L 502
H 509
L 498
L 493
L 498
H 506
L 485
H 528
L 541
L 548
H 586
H 583
L 574
L 538
H 588
H 585
L 581
L 585
H 587
12Z10 SM126

V873 ^^ 500MB ANALYSIS HEIGHTS/TEMPERATURE 12Z THU 10 DEC 92

US DEPT OF COMMERCE
NOAA/NWS/NMC WASHINGTON

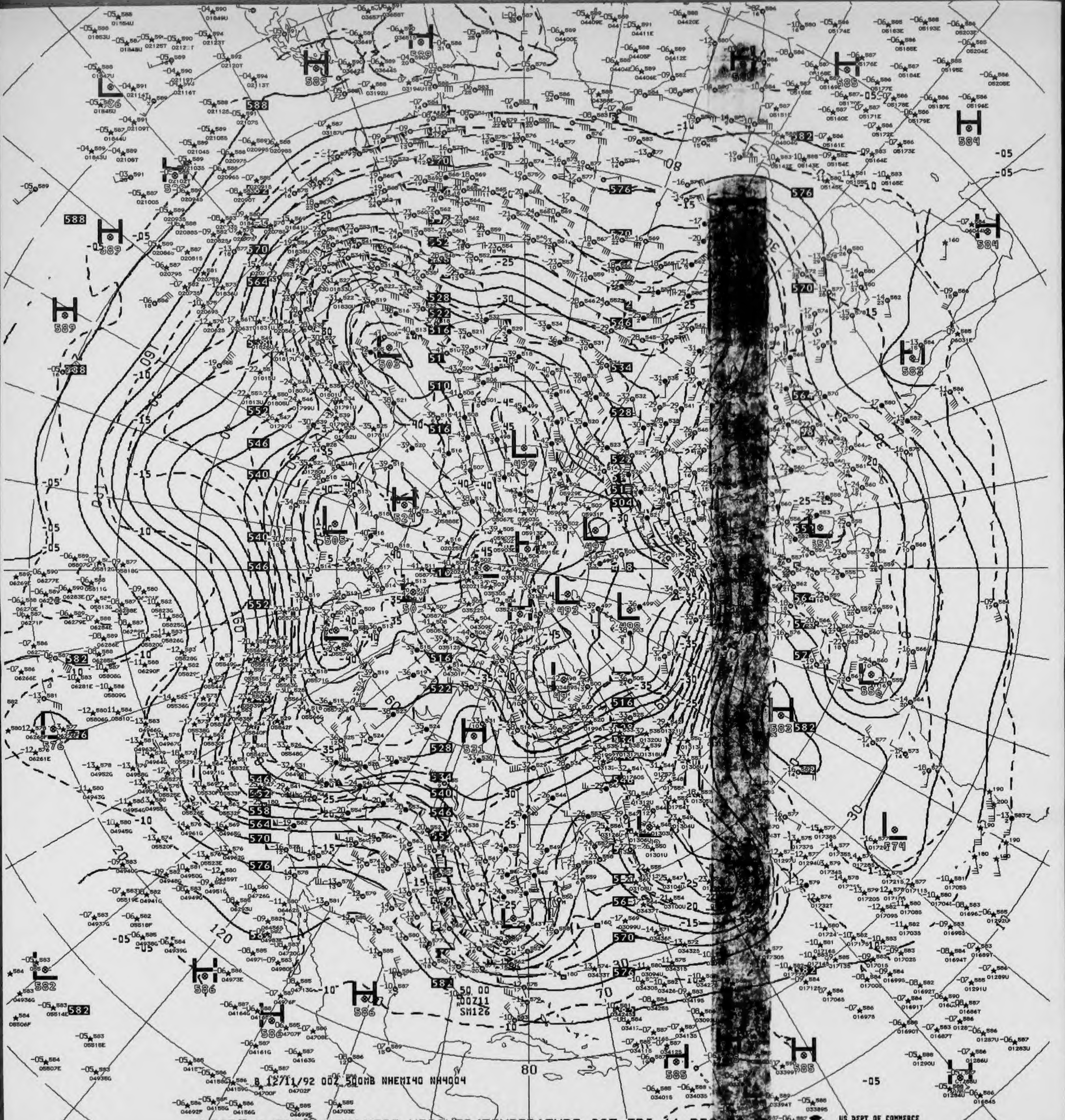
50.00
00Z11
SM126
B 12/11/92 00Z 500MB NHEMI40 NH4004
80
120

V823 500MB ANALYSIS HEIGHTS/TEMPERATURE 00Z FRI 11 DEC 92

US DEPT OF COMMERCE
NOAA/NWS/NMC WASHINGTON

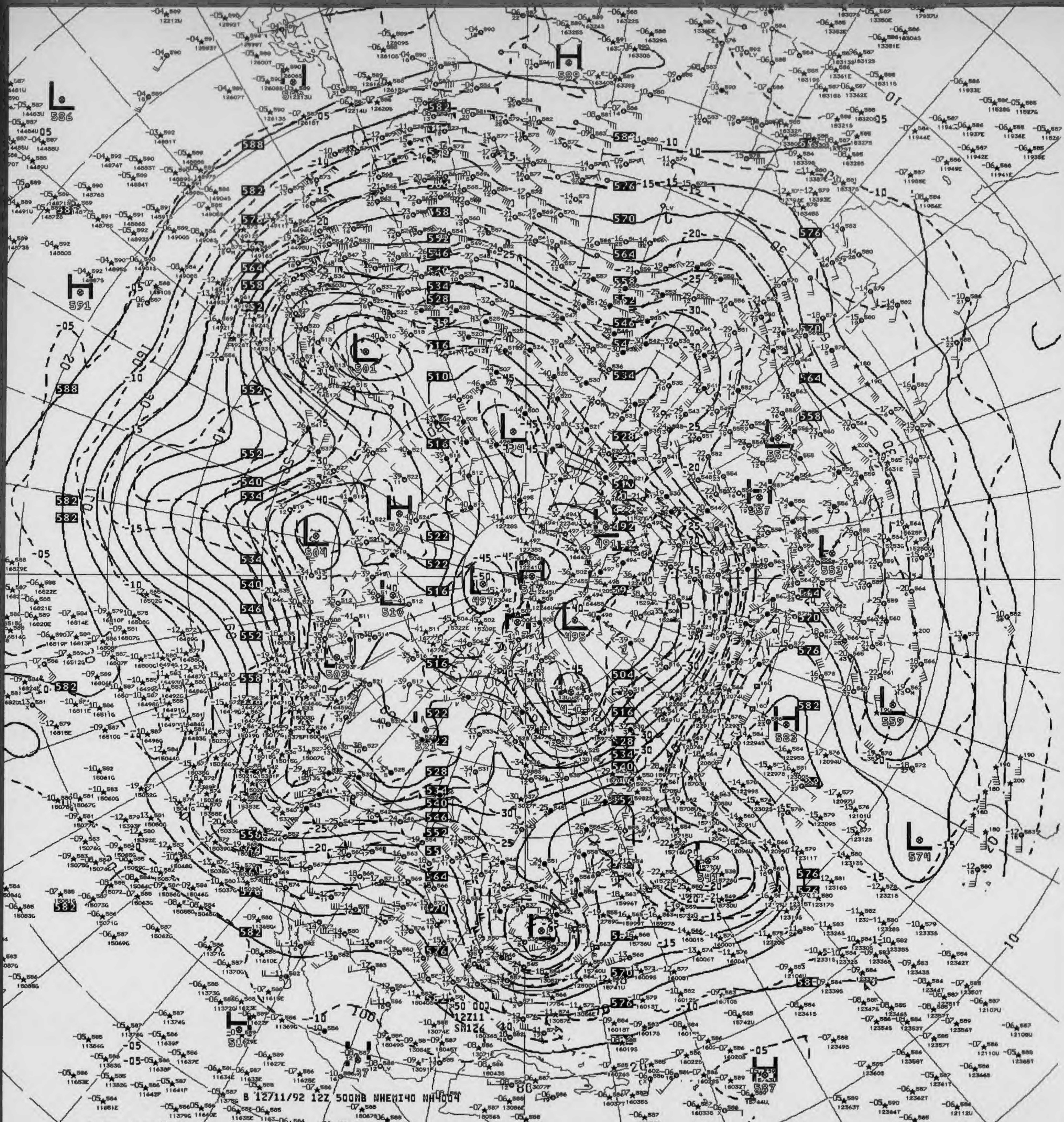
B 12/11/92 12Z 500MB NHEMI40 NH4004
12Z11
SM126
H
589
L
586
H
591
L
501
L
504
H
526
L
497
L
495
L
502
L
521
L
559
H
582
L
574
L
540

V873 .. 500MB ANALYSIS HEIGHTS/TEMPERATURE 12Z FRI 11 DEC 92

US DEPT OF COMMERCE
NOAA/NWS/NMC WASHINGTON

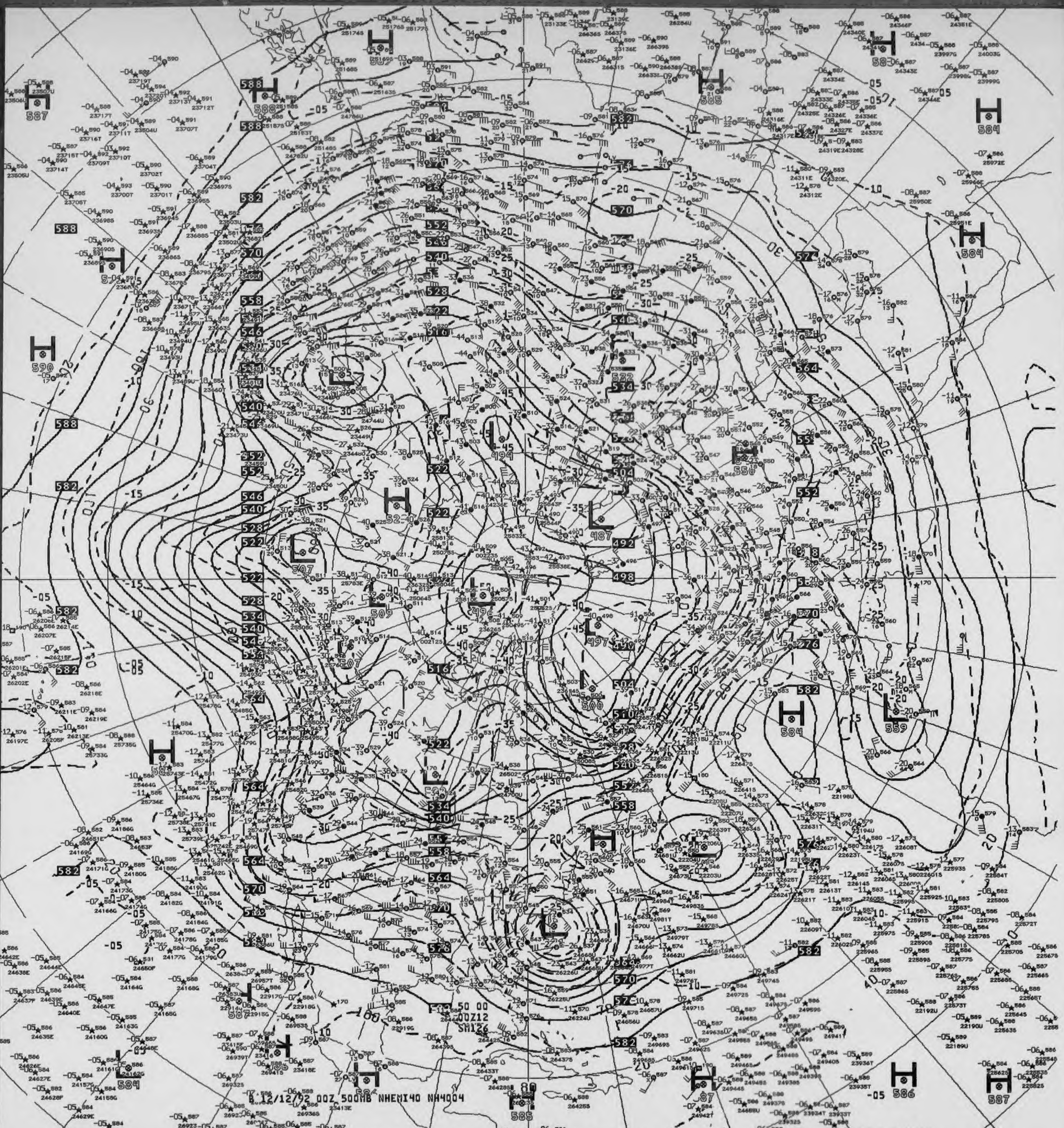
B 12/12/92 00Z 500MB NHEMI40 NH4004
50 00
00Z12
SM126

V823 ^^ 500MB ANALYSIS HEIGHTS/TEMPERATURE 00Z SAT 12 DEC 92

US DEPT OF COMMERCE
NOAA/NWS/NMC WASHINGTON

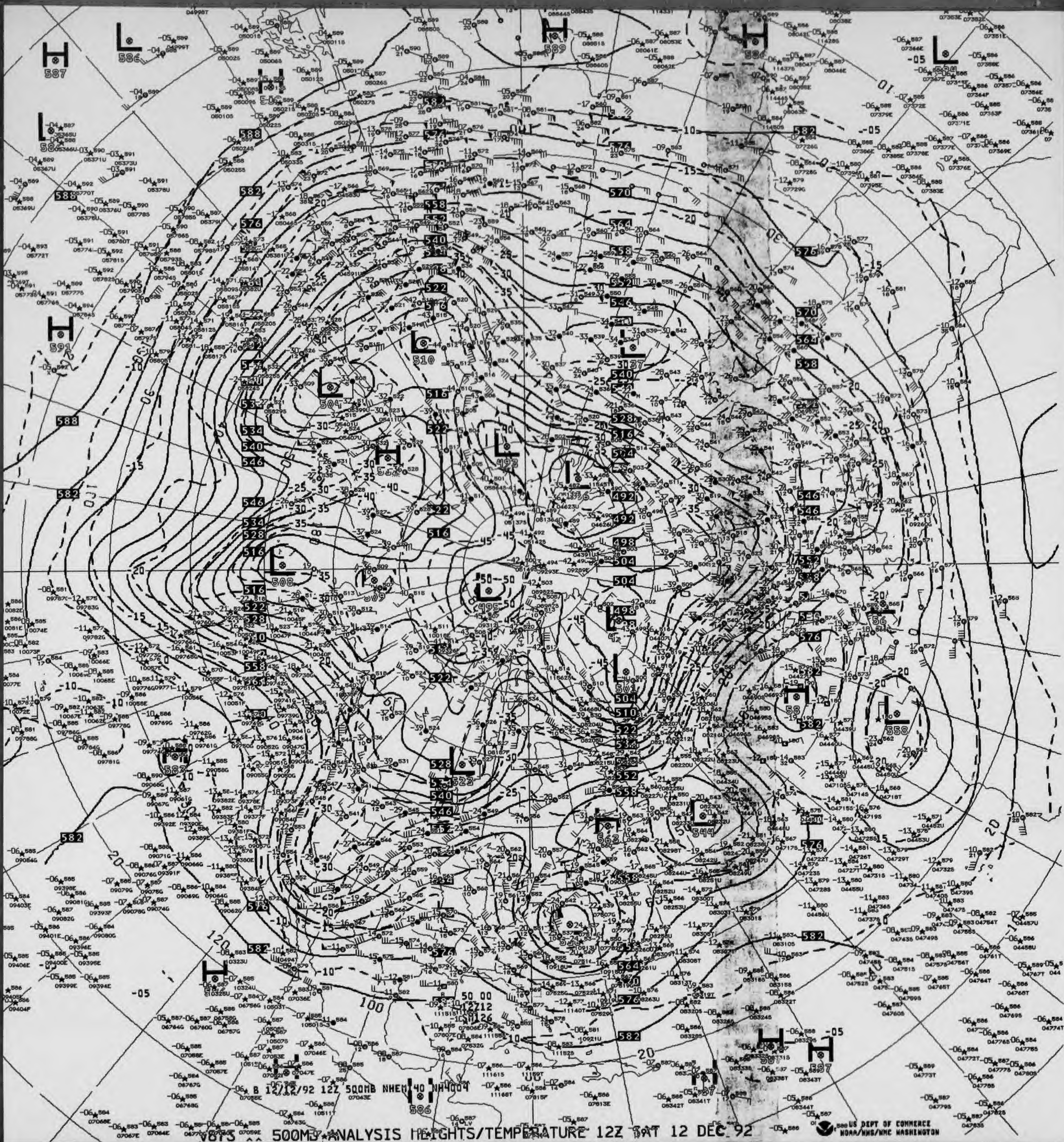
B 12/12/92 12Z 500MB NHEM 40 NH4004

V8T3 ^^ 500MB ANALYSIS HEIGHTS/TEMPERATURE 12Z SAT 12 DEC 92

US DEPT OF COMMERCE
NOAA/NWS/NMC WASHINGTON

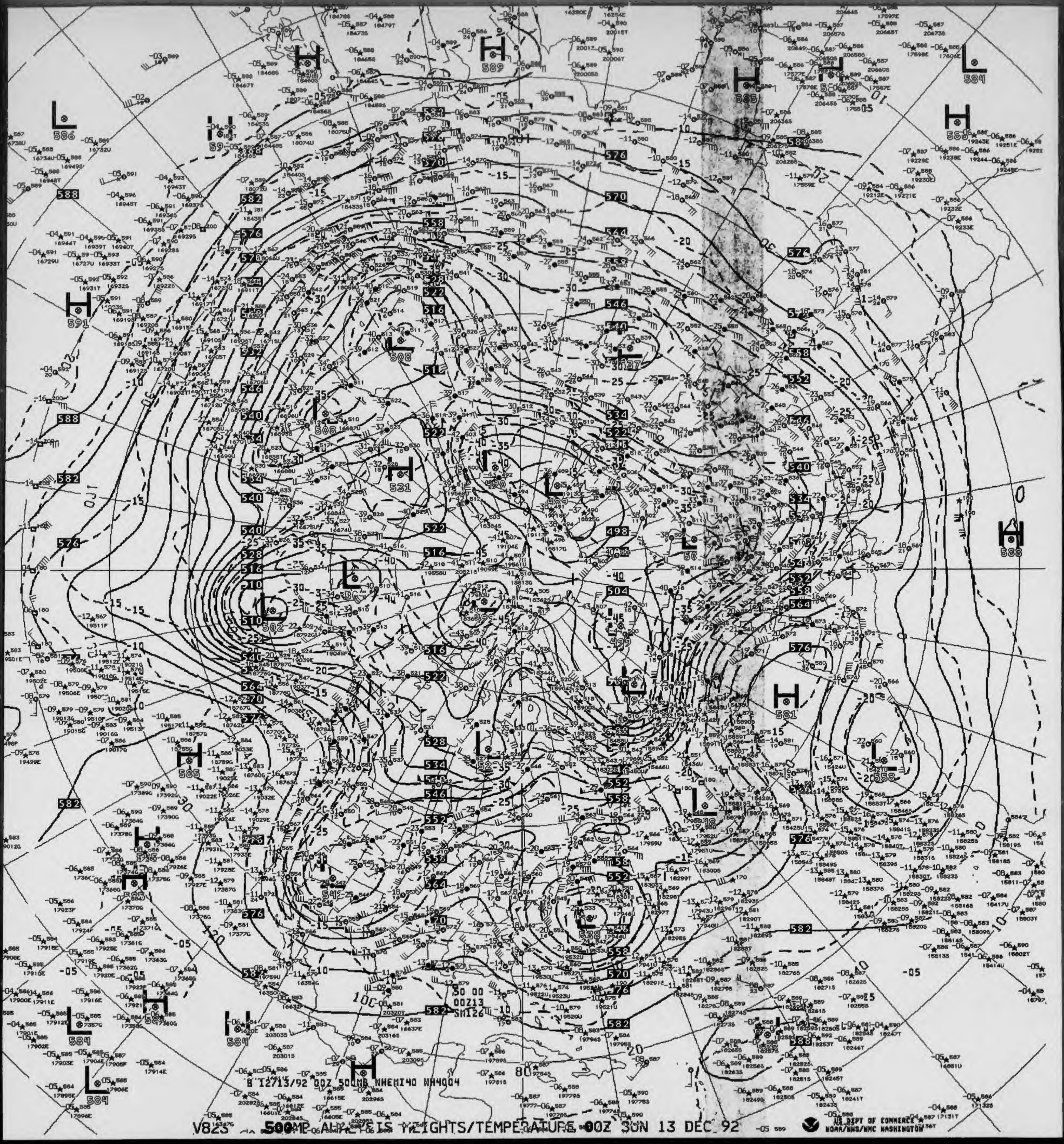
B 12/13/92 00Z 500MB NHEMI40 NH4004
50 00
00Z13
SM126

V823 500MB ANALYSIS HEIGHTS/TEMPERATURE 00Z SUN 13 DEC 92

US DEPT OF COMMERCE
NOAA/NWS/NMC WASHINGTON

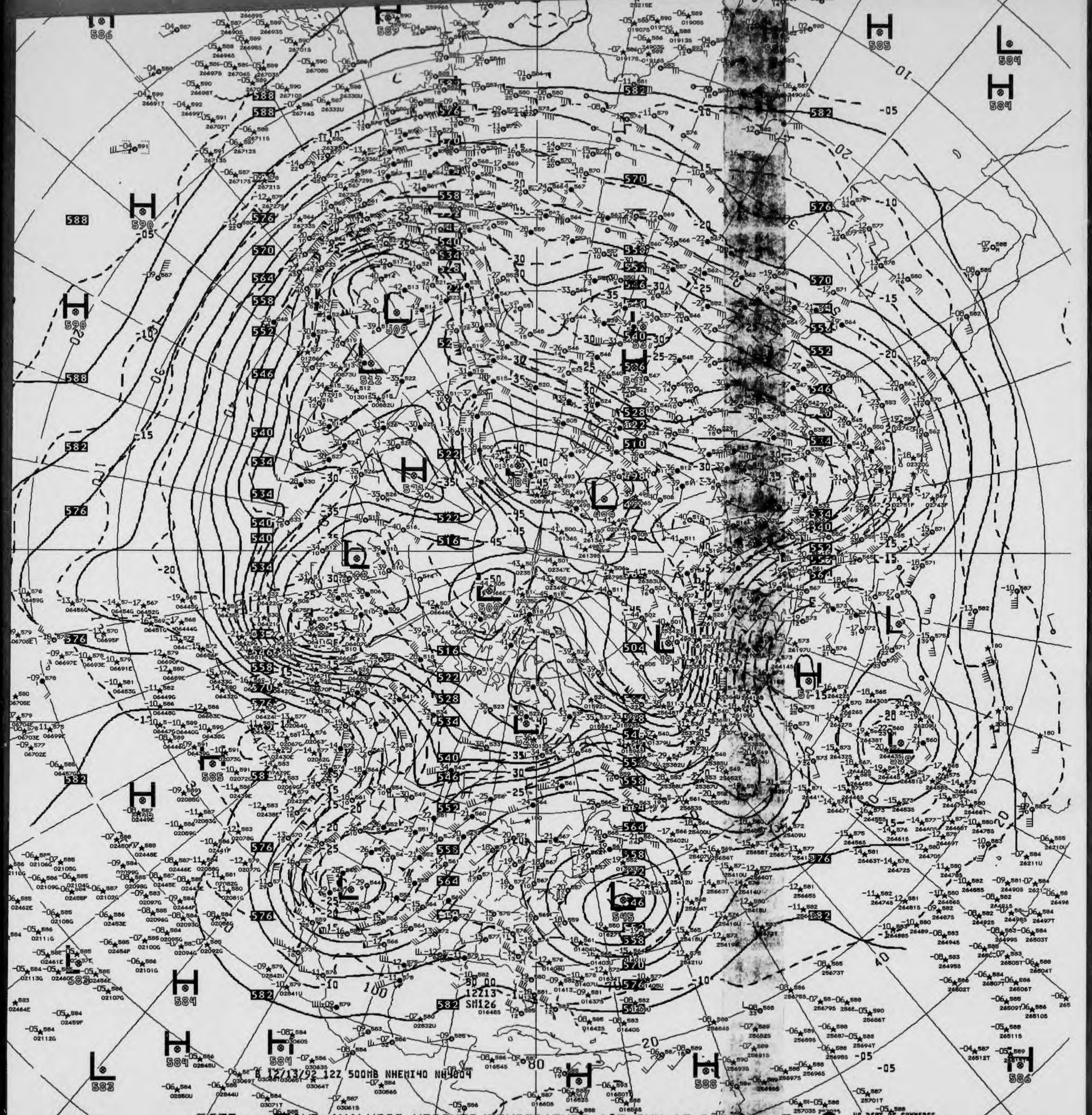
B 12/13/92 12Z 500MB NHEMI40 NH4004
50 00
12Z13
SM126

373 ^^ 500MB ANALYSIS HEIGHTS/TEMPERATURE 12Z SUN 13 DEC 92

US DEPT OF COMMERCE
NOAA/NWS/NMC WASHINGTON

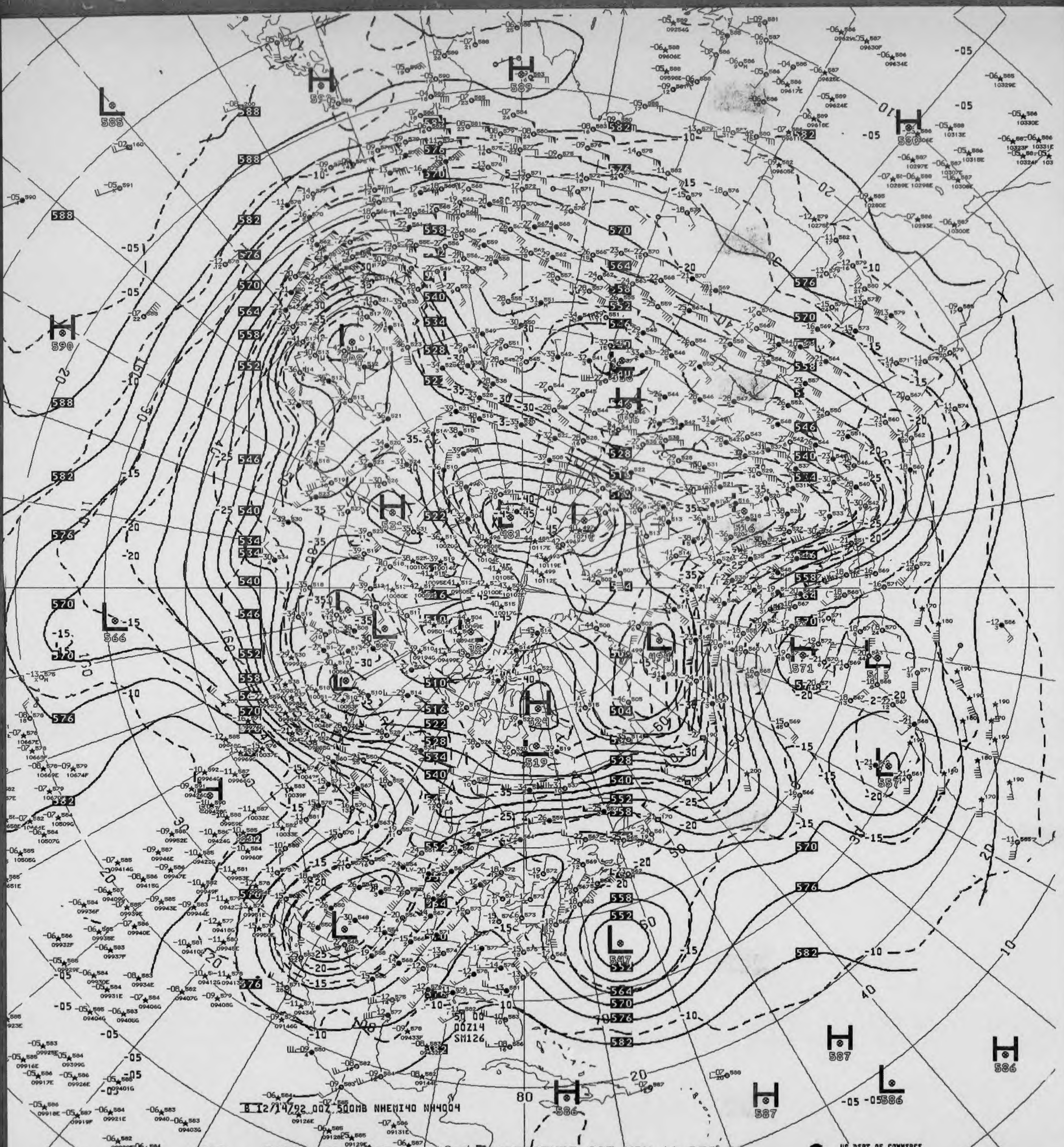
12/14/92 00Z 500MB NHEMI40 NH4004
00Z14
SM126

V823 ^^ 500MB ANALYSIS HEIGHTS/TEMPERATURE 00Z MON 14 DEC 92

US DEPT OF COMMERCE
NOAA/NWS/NMC WASHINGTON

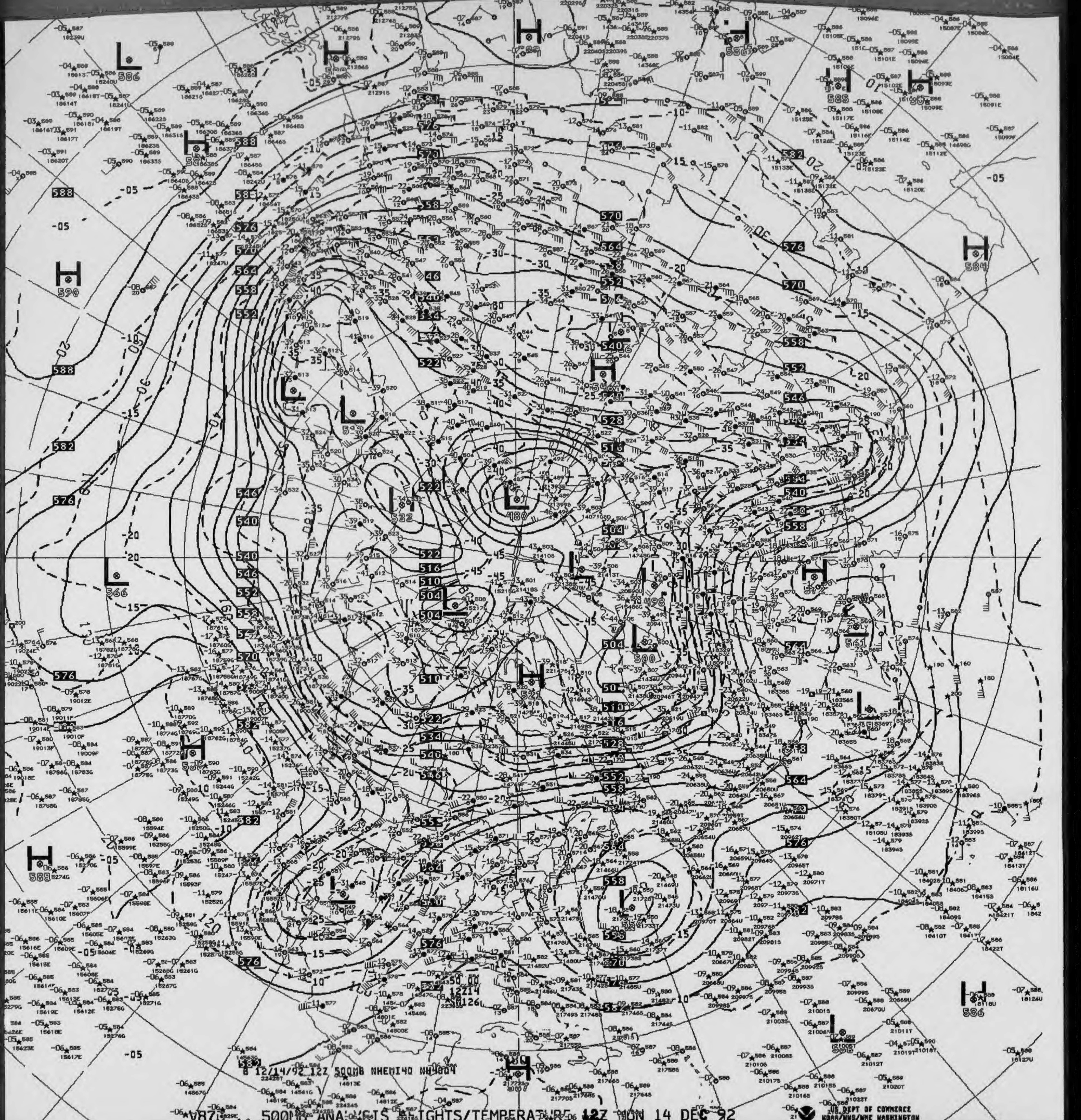
B 12/14/92 12Z 500MB NHEMI40 NH4004
H 590
H 588
L 586
L 566
L 480
L 500
L 513
L 533
H 584
H 586
H 521
H 588
H 587
L 588
-05
-10
-15
-20
-25
-30
-35
-40
-45

V873 500MB ANALYSIS HEIGHTS/TEMPERATURE 12Z MON 14 DEC 92

US DEPT OF COMMERCE
NOAA/NWS/NMC WASHINGTON

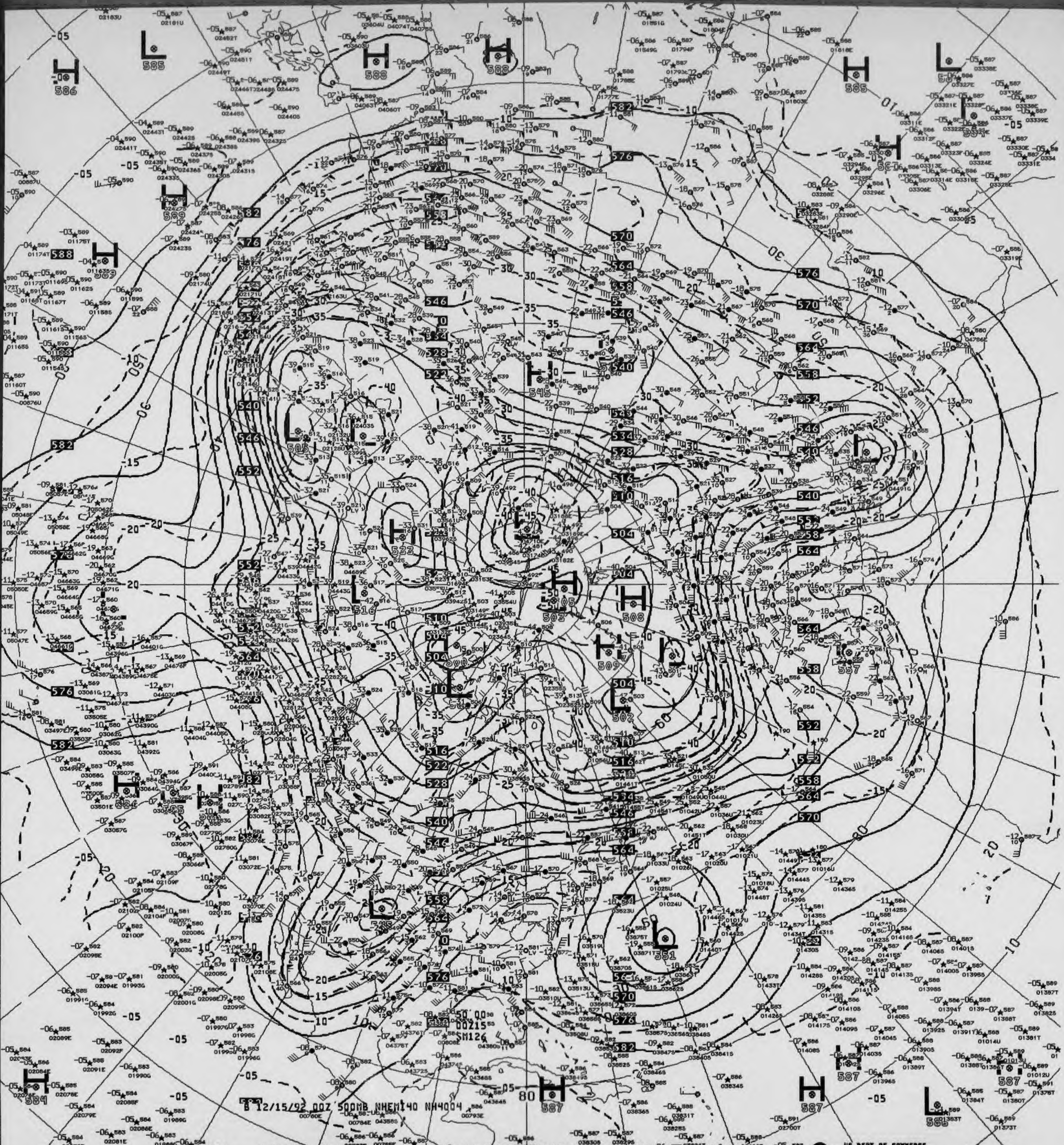
B 12/15/92 00Z 500MB NHEM140 NH4004
H
588
L
585
H
586
H
589
L
505
L
516
H
523
H
545
H
505
503
H
508
L
502
L
521
L
551
H
587
H
587
L
566

V023 .. 500MB ANALYSIS HEIGHTS/TEMPERATURE 00Z TUE 15 DEC 92

US DEPT OF COMMERCE
NOAA/NWS/NMC WASHINGTON

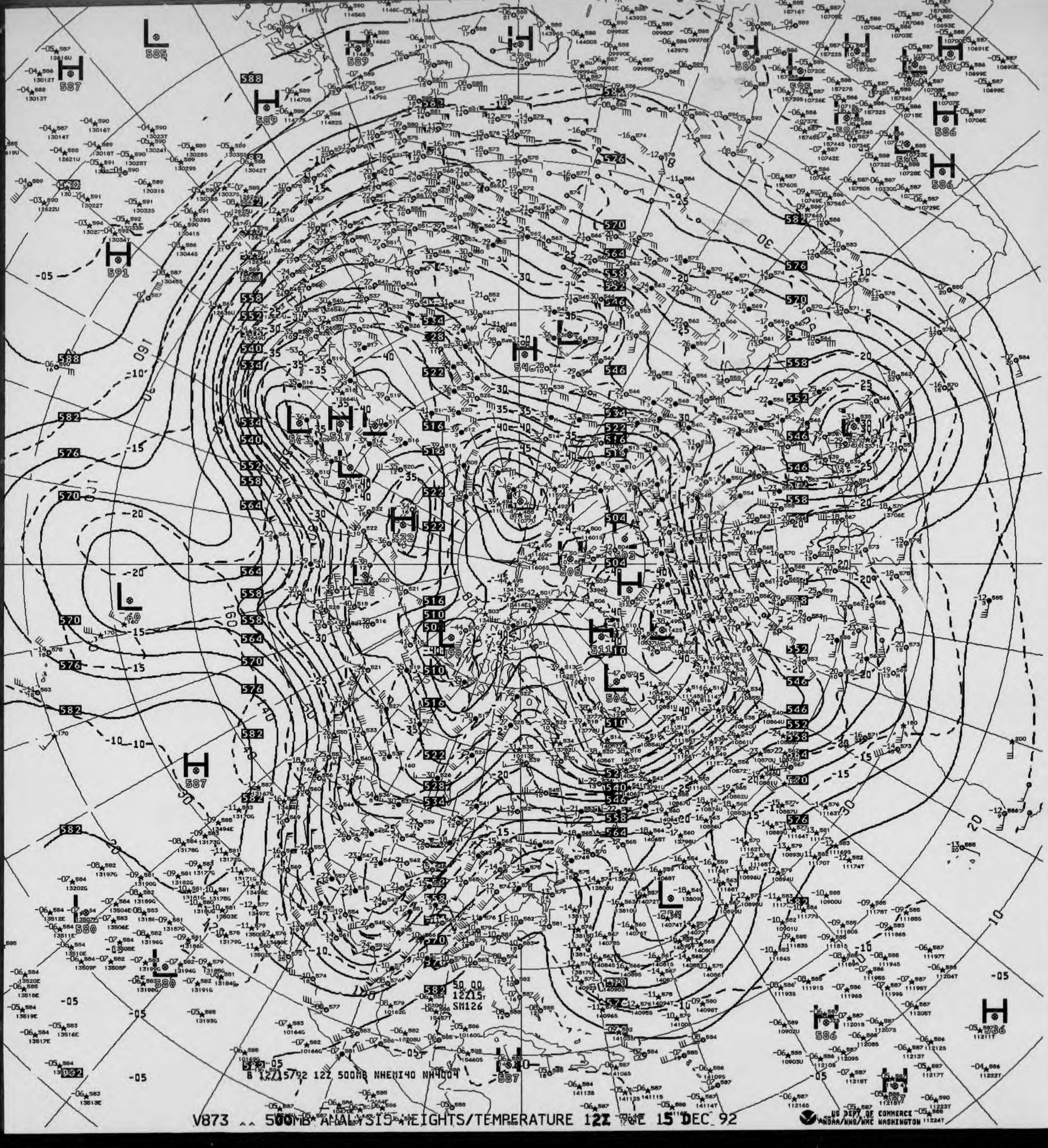
B 12/15/92 12Z 500MB NHEMI40 NH4004
50.00
12Z15
SM126
US DEPT OF COMMERCE
NOAA/NWS/NMC WASHINGTON

V873 ^^ 500MB ANALYSIS HEIGHTS/TEMPERATURE 12Z TUE 15 DEC 92

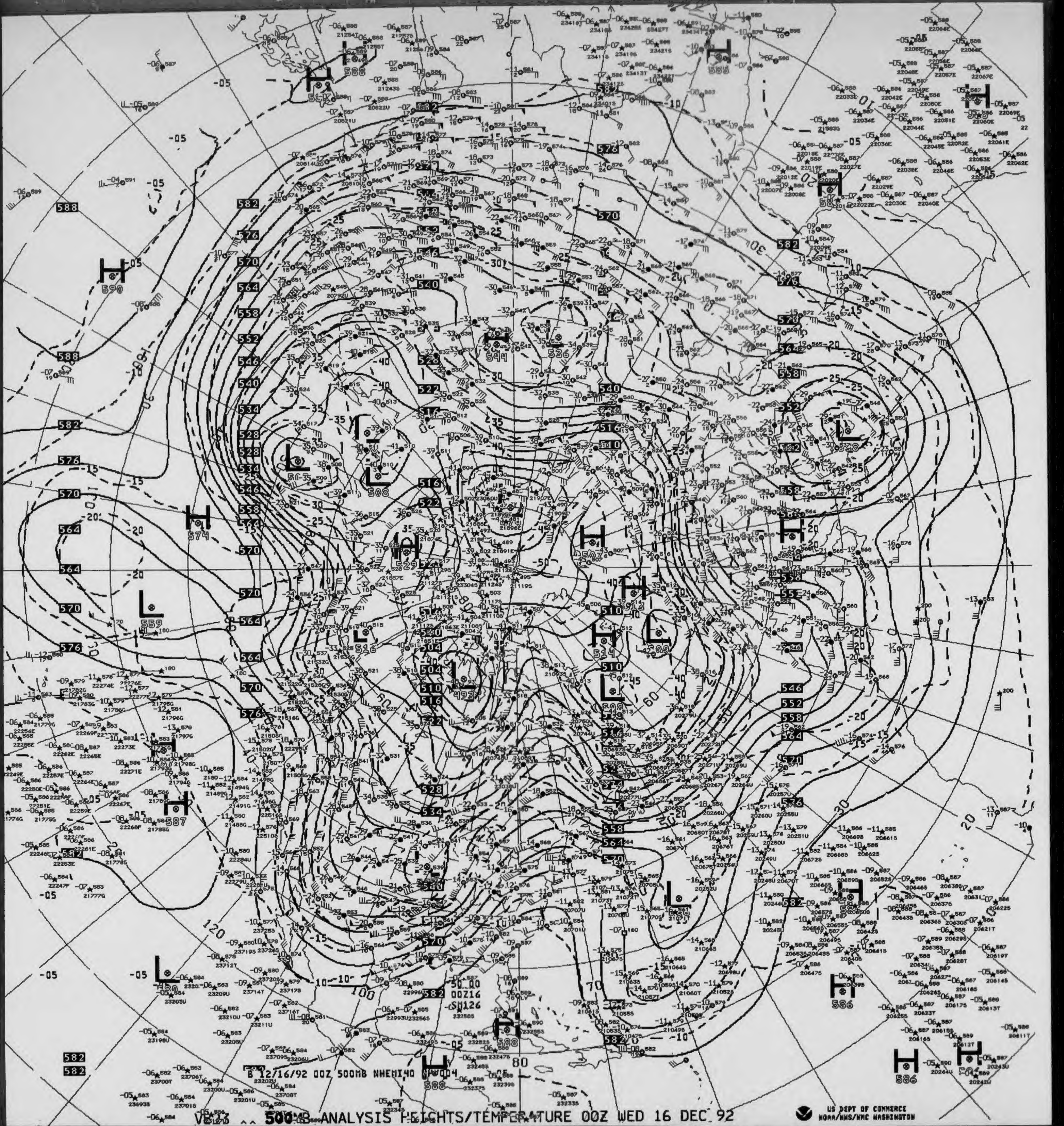

B 12/16/92 00Z 500MB NHEMI40
50.00
00Z16
SM126

500MB ANALYSIS HEIGHTS/TEMPERATURE 00Z WED 16 DEC 92

US DEPT OF COMMERCE
NOAA/NWS/NMC WASHINGTON

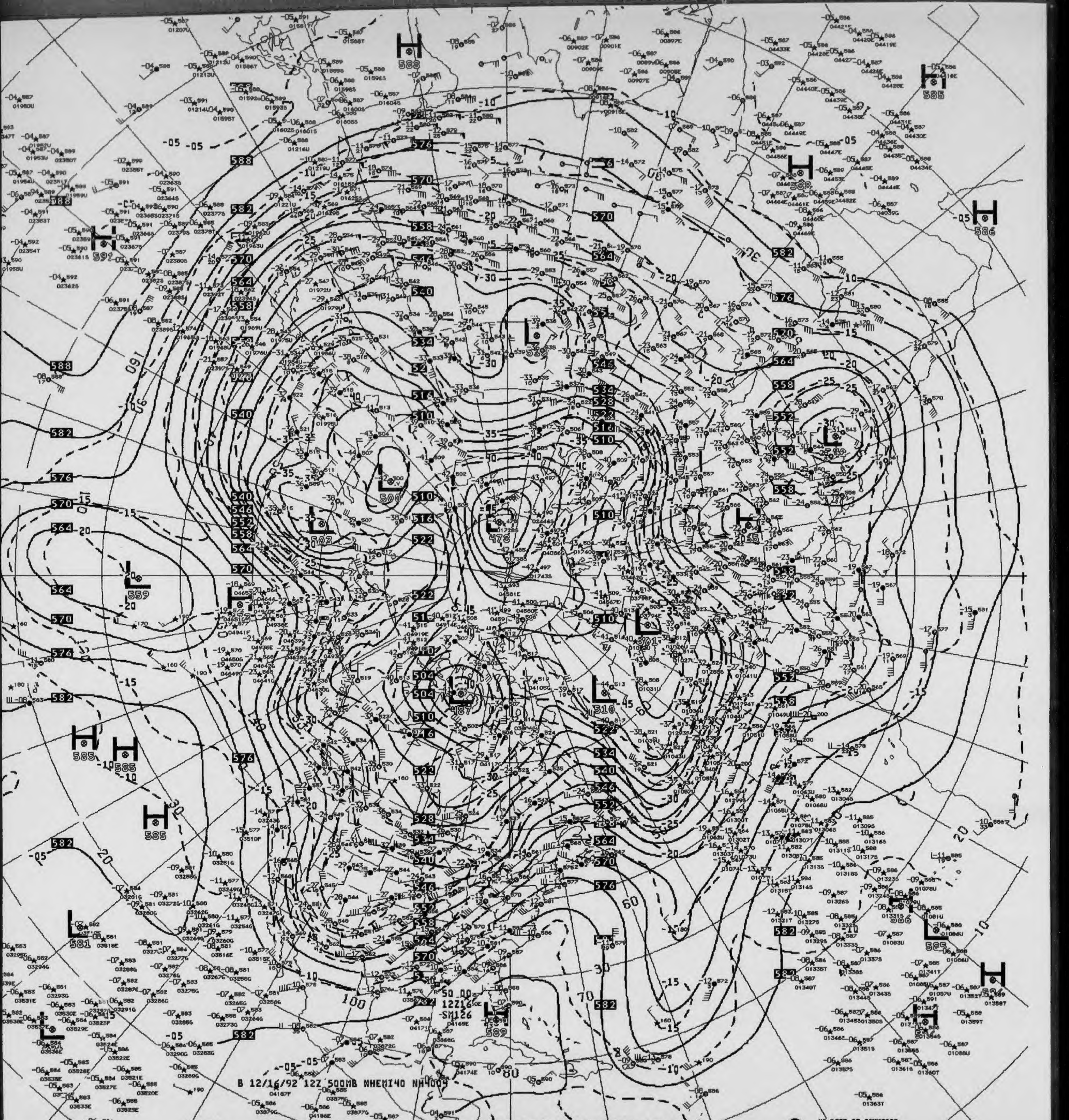
B 12/16/92 12Z 500MB NHEMI40 NH4004
50 00
12Z16
SM126

V873 ^^ 500MB ANALYSIS HEIGHTS/TEMPERATURE 12Z WED 16 DEC 92

US DEPT OF COMMERCE
NOAA/NWS/NMC WASHINGTON

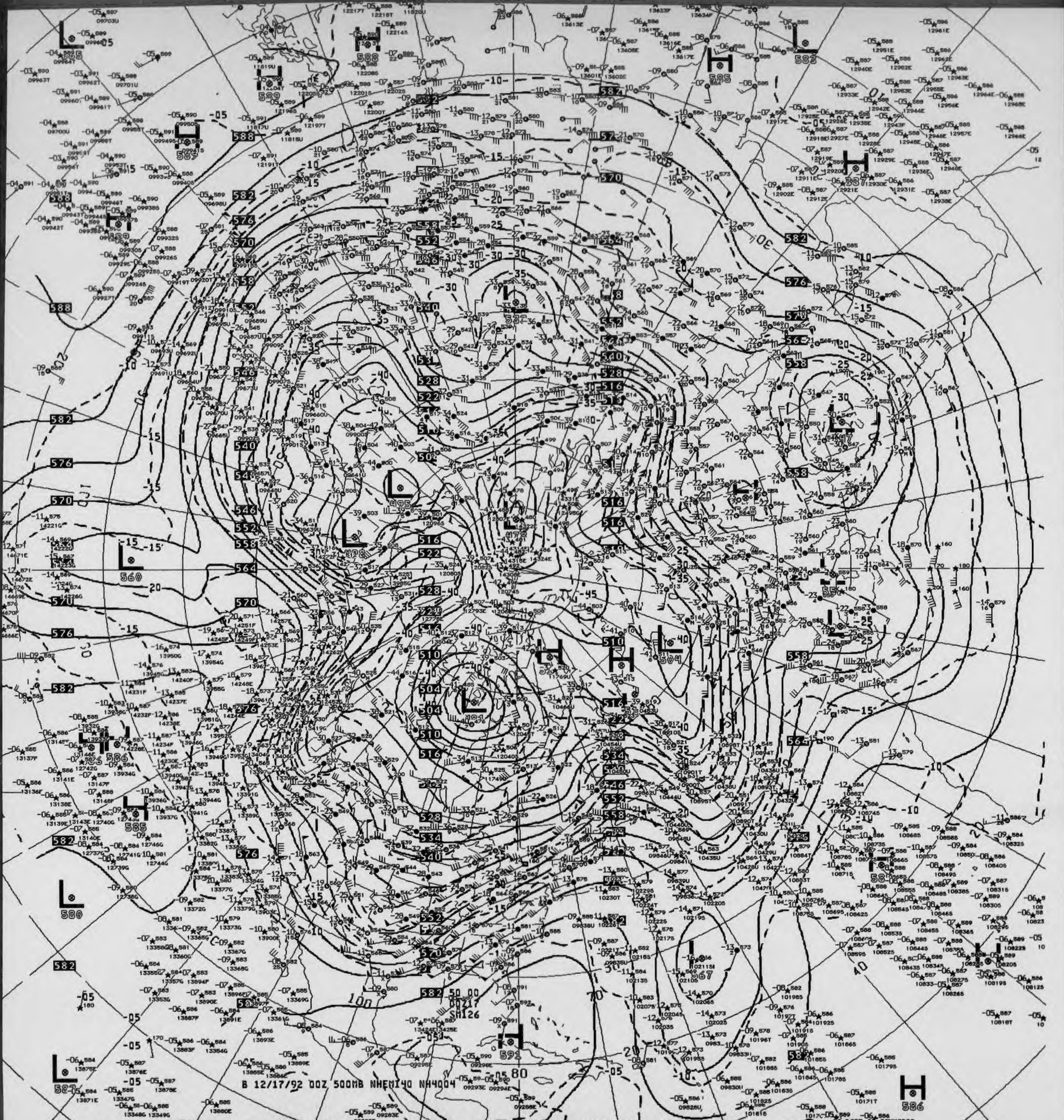
B 12/17/92 00Z 500MB NHEMI40 NH4004
L 495
L 478
L 560
L 580
H 591
H 586
H 585
H 589
H 588
L 583
L 504

823 500MB ANALYSIS HEIGHTS/TEMPERATURE 00Z THU 17 DEC 92

US DEPT OF COMMERCE
NOAA/NWS/NMC WASHINGTON


B 12/17/92 12Z 500MB NHEMI90 NH4004
50 00
12217
SM126
H
L
576
570
564
558
552
546
540
534
528
522
516
510
504
582
-10
-15
-20
-25
-30
-35
-40

V873 500MB ANALYSIS HEIGHTS/TEMPERATURE 12Z THU 17 DEC 92

US DEPT OF COMMERCE
NOAA/NWS/NMC WASHINGTON

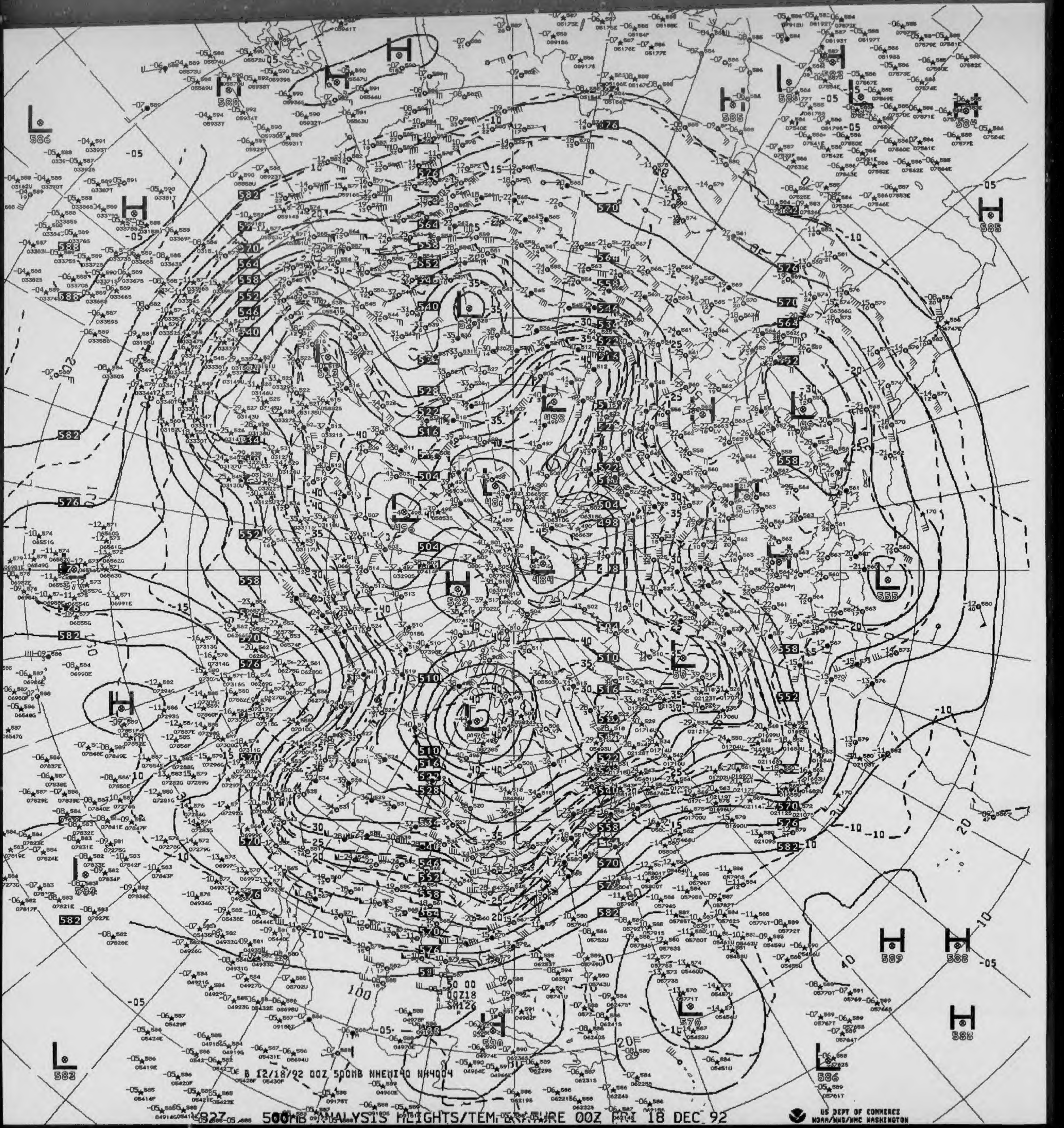B 12/18/92 00Z 500MB NHEMI40 NH4004
500MB ANALYSIS HEIGHTS/TEMPERATURE 00Z FRI 18 DEC 92
US DEPT OF COMMERCE
NOAA/NWS/NMC WASHINGTON

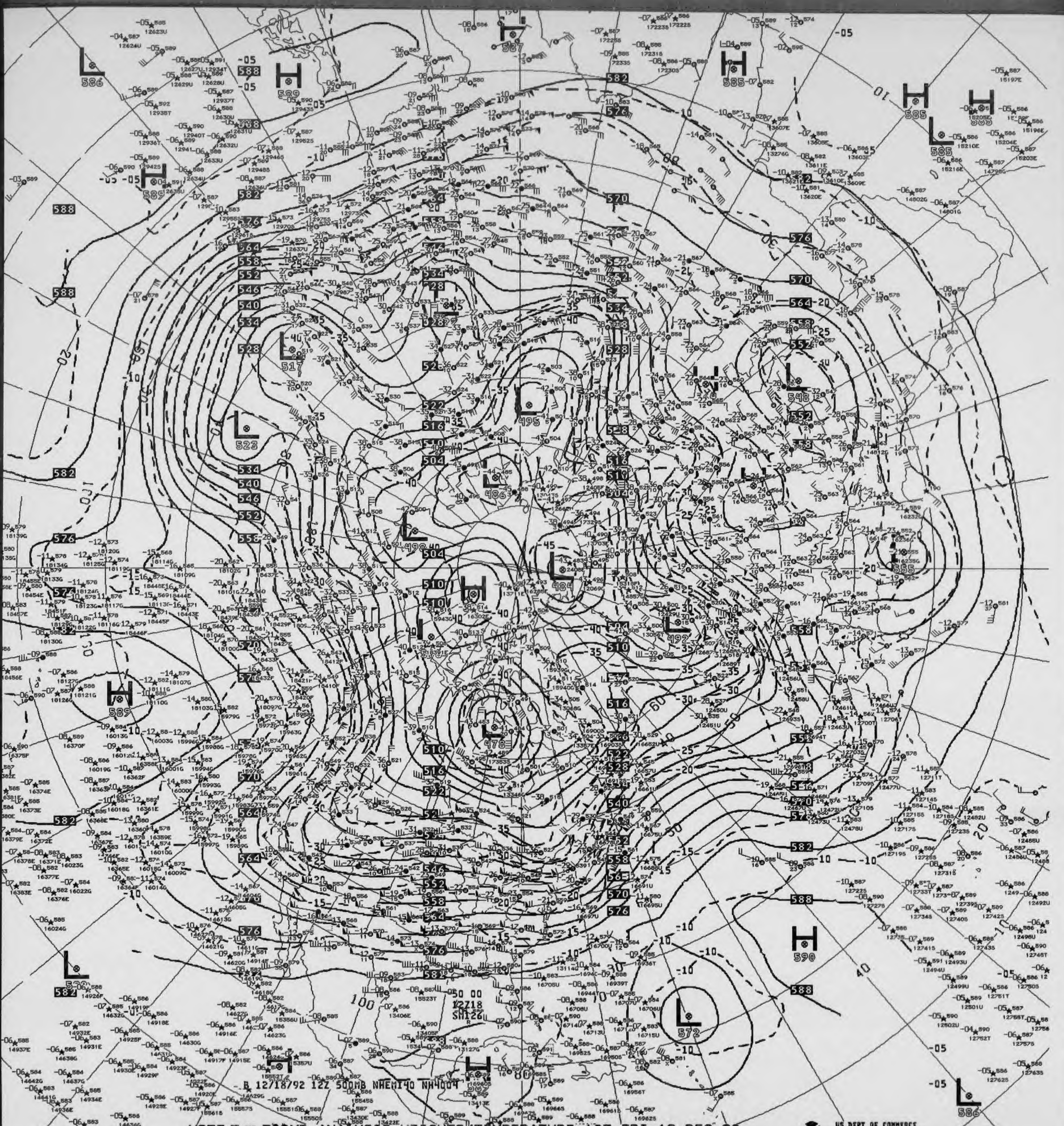
B 12/18/92 12Z 500MB NHEMI40 NH4004
12Z18
SM126
H 589
H 585
H 585
L 586
L 585
L 517
L 523
L 495
L 486
L 498
L 484
L 492
L 478
L 548
L 555
H 590
L 572
L 586
L 582
H 589
582
576
570
564
558
552
546
540
534
528
522
516
510
504
588

4873 500MB ANALYSIS HEIGHTS/TEMPERATURE 12Z FRI 18 DEC 92

US DEPT OF COMMERCE
NOAA/NWS/NMC WASHINGTON

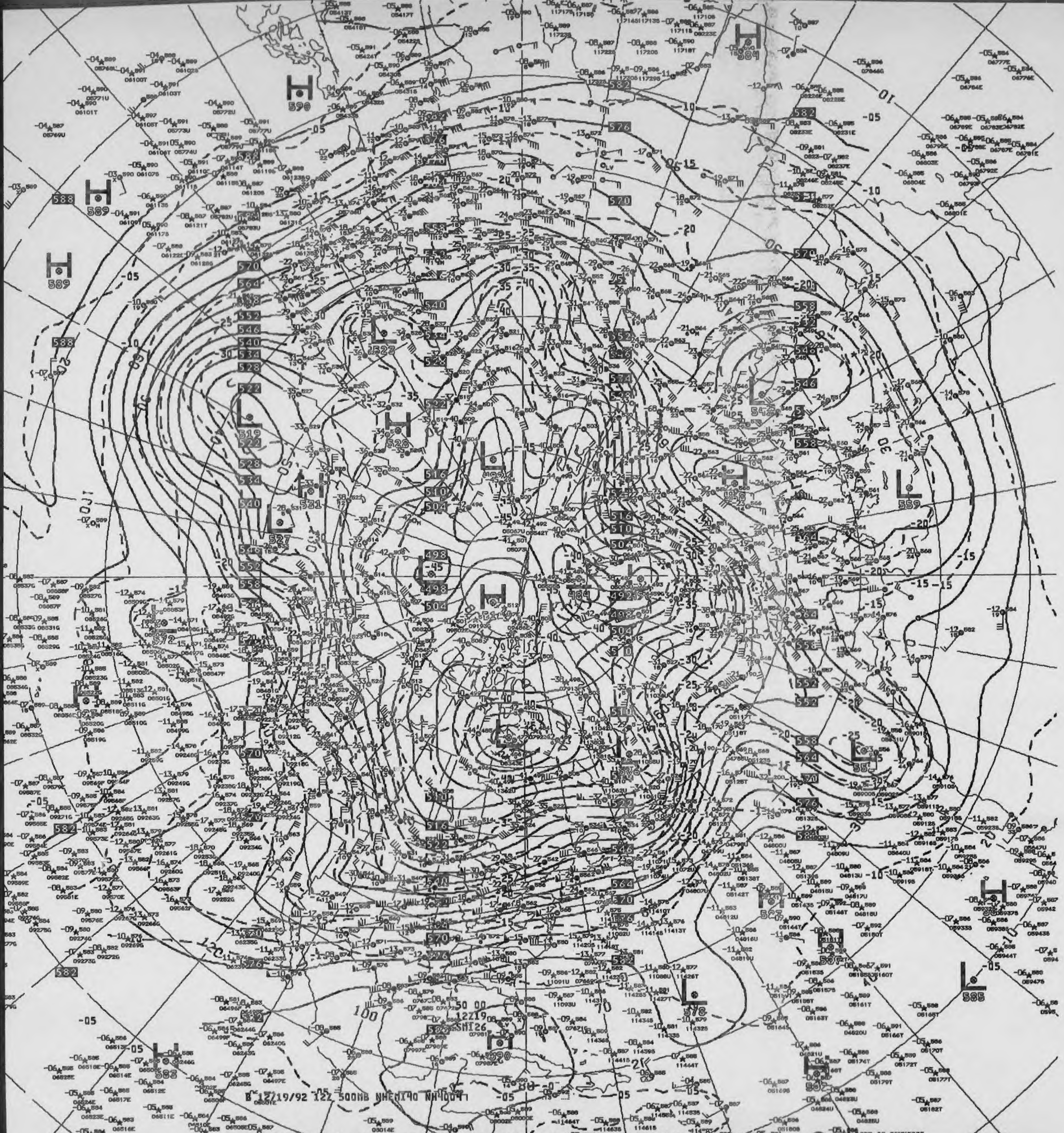
B 12/19/92 12Z 500MB NHEMI90 NH1004

V873 500MB ANALYSIS HEIGHTS/TEMPERATURE 12Z SAT 19 DEC 92

US DEPT OF COMMERCE NOAA/NWS/NMC WASHINGTON

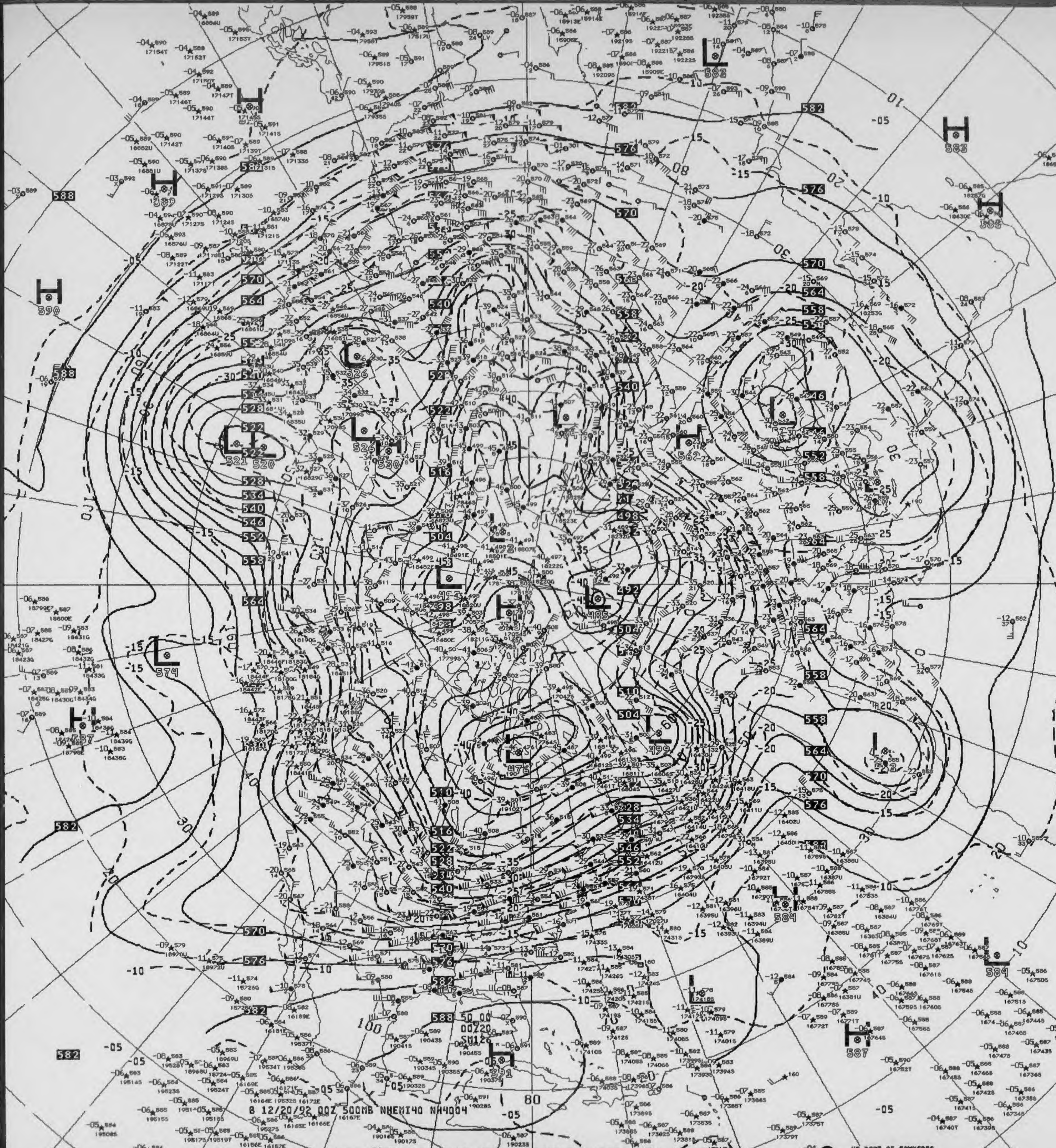
B 12/20/92 00Z 500MB NHEMI40 NA4004

V827 500MB ANALYSIS HEIGHTS/TEMPERATURE 00Z SUN 20 DEC 92

US DEPT OF COMMERCE
NOAA/NWS/NMC WASHINGTON

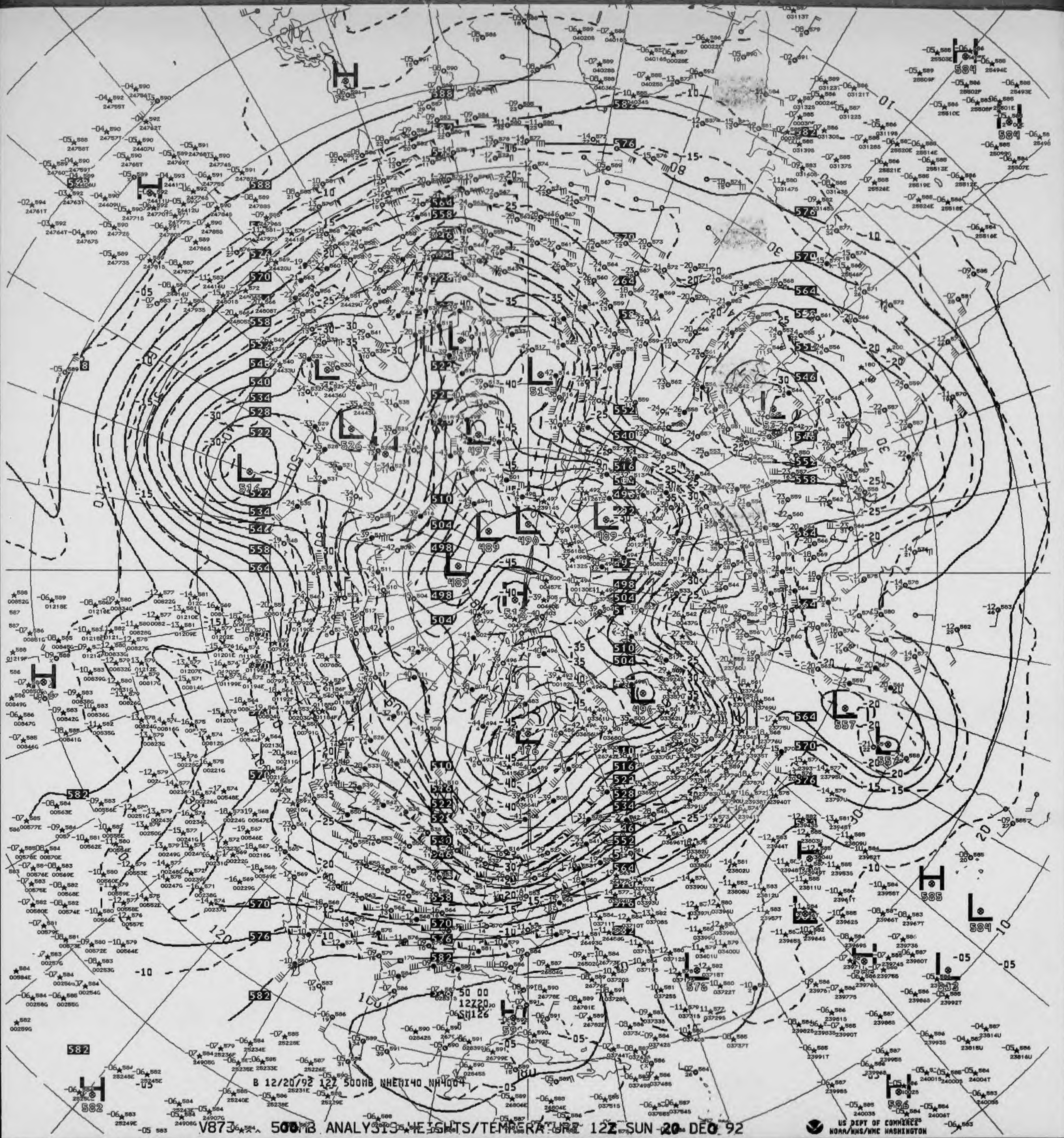
B 12/20/92 12Z 500MB NHEMI40 NH4004
50 00
12Z20
SM126
H
L
489
490
497
476
514
526
557
576
584
585
586
582

V873 500MB ANALYSIS HEIGHTS/TEMPERATURE 12Z SUN 20 DEC 92

US DEPT OF COMMERCE
NOAA/NWS/NMC WASHINGTON

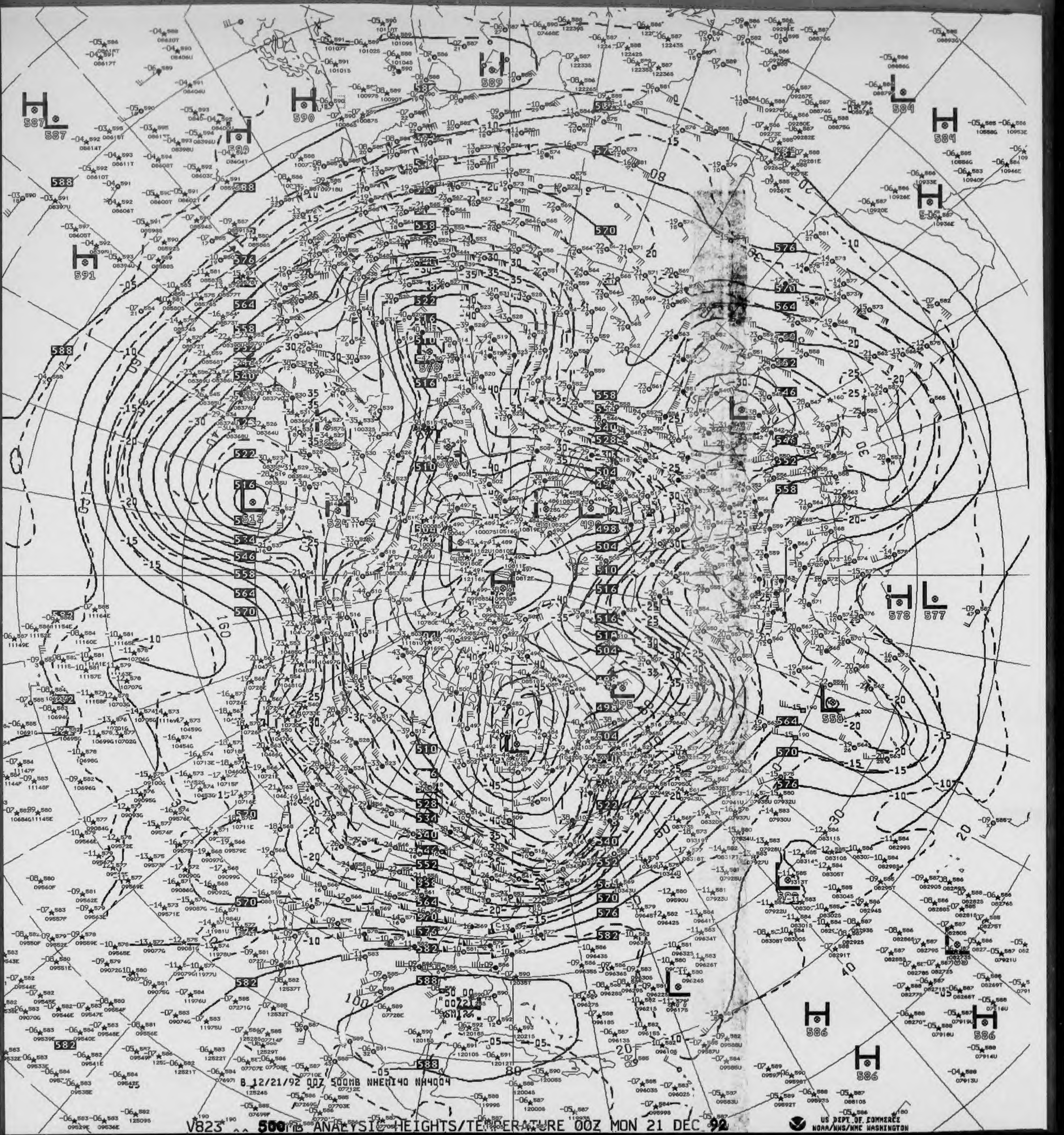
B 12/21/92 00Z 500MB NHEMI40 NH4004

V823 500MB ANALYSIS HEIGHTS/TEMPERATURE 00Z MON 21 DEC 92

US DEPT. OF COMMERCE
NOAA/NWS/NMC WASHINGTON

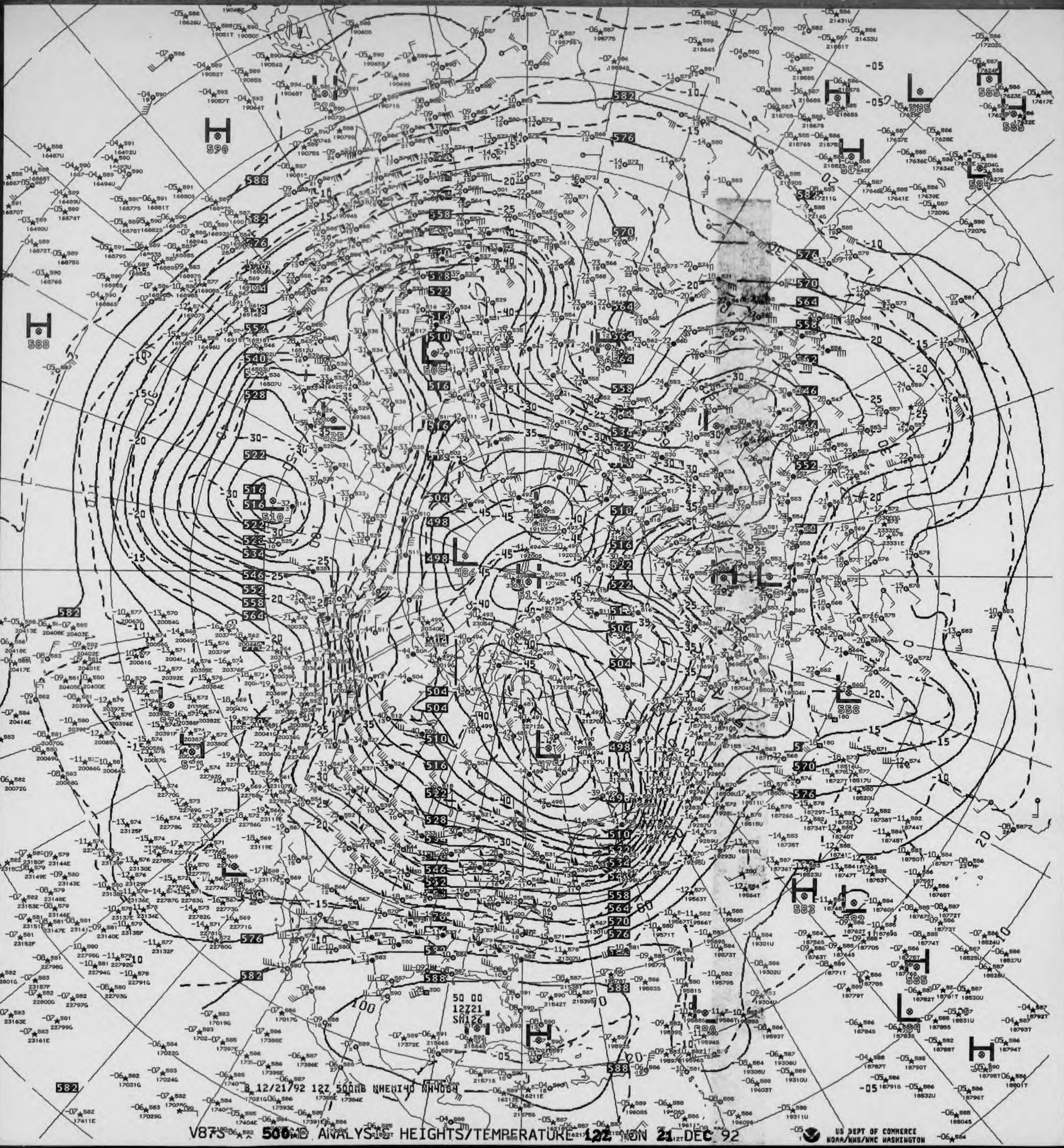
B 12/21/92 12Z 500MB NHEMI40 NH4004
50 00
12Z21
SA126

V875 500MB ANALYSIS HEIGHTS/TEMPERATURE 12Z MON 21 DEC 92

US DEPT OF COMMERCE
NOAA/NWS/NMC WASHINGTON

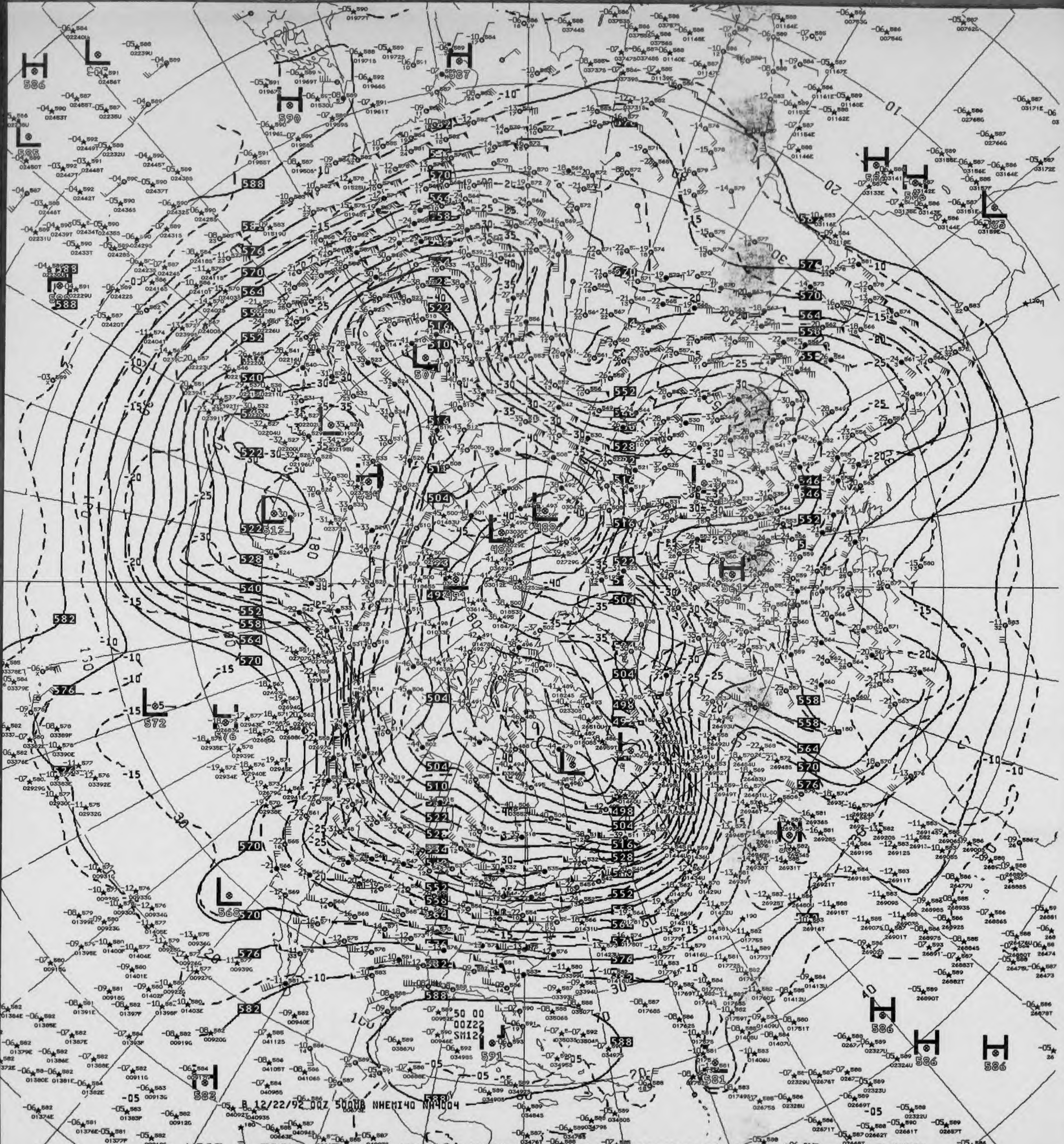
B 12/22/92 00Z 500MB NHEMI40 NA4004
50 00
00Z22
SM12

V823 500MB ANALYSIS HEIGHTS/TEMPERATURE 00Z TUE 22 DEC 92

US DEPT OF COMMERCE
NOAA/NWS/NMC WASHINGTON

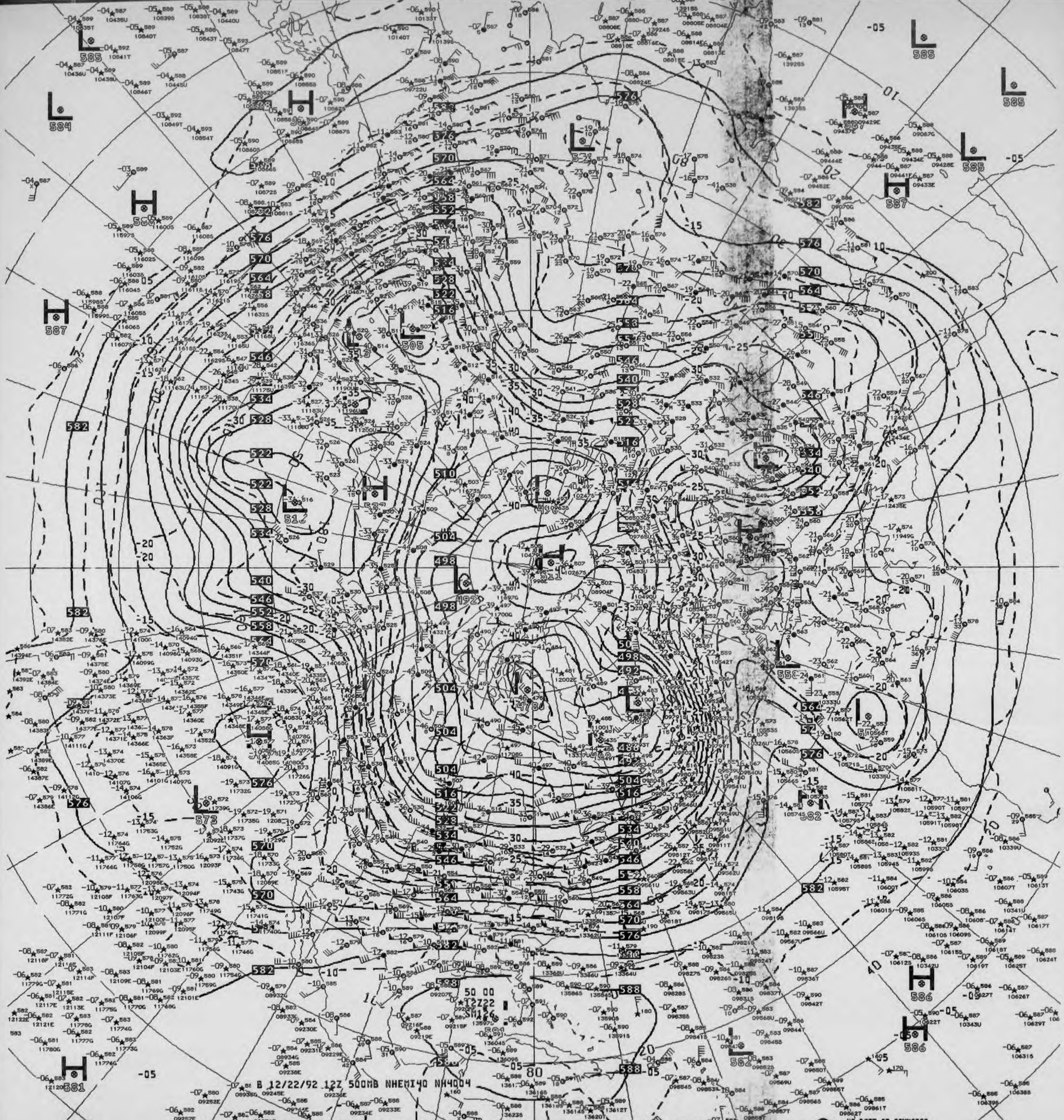
B 12/22/92 12Z 500MB NHEMI40 NH4004
US DEPT OF COMMERCE
NOAA/NWS/NMC WASHINGTON

V873 .. 500MB ANALYSIS HEIGHTS/TEMPERATURE 12Z TUE 22 DEC 92

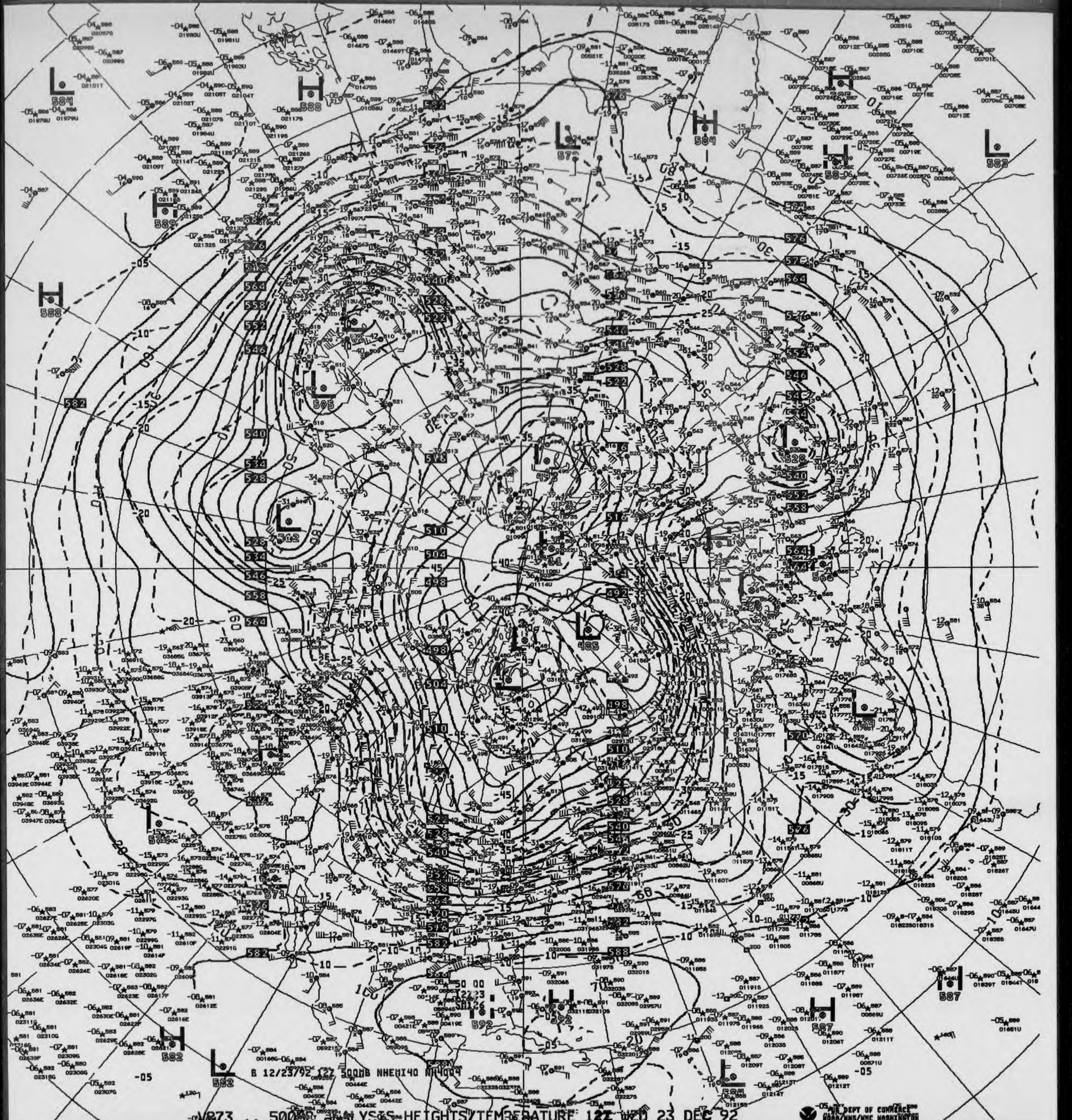

B 12/23/92 12Z 500MB NHEMI40 NH4004

V873 ^^ 500MB ANALYSIS HEIGHTS/TEMPERATURE 12Z WED 23 DEC 92

US DEPT OF COMMERCE
NOAA/NWS/NMC WASHINGTON

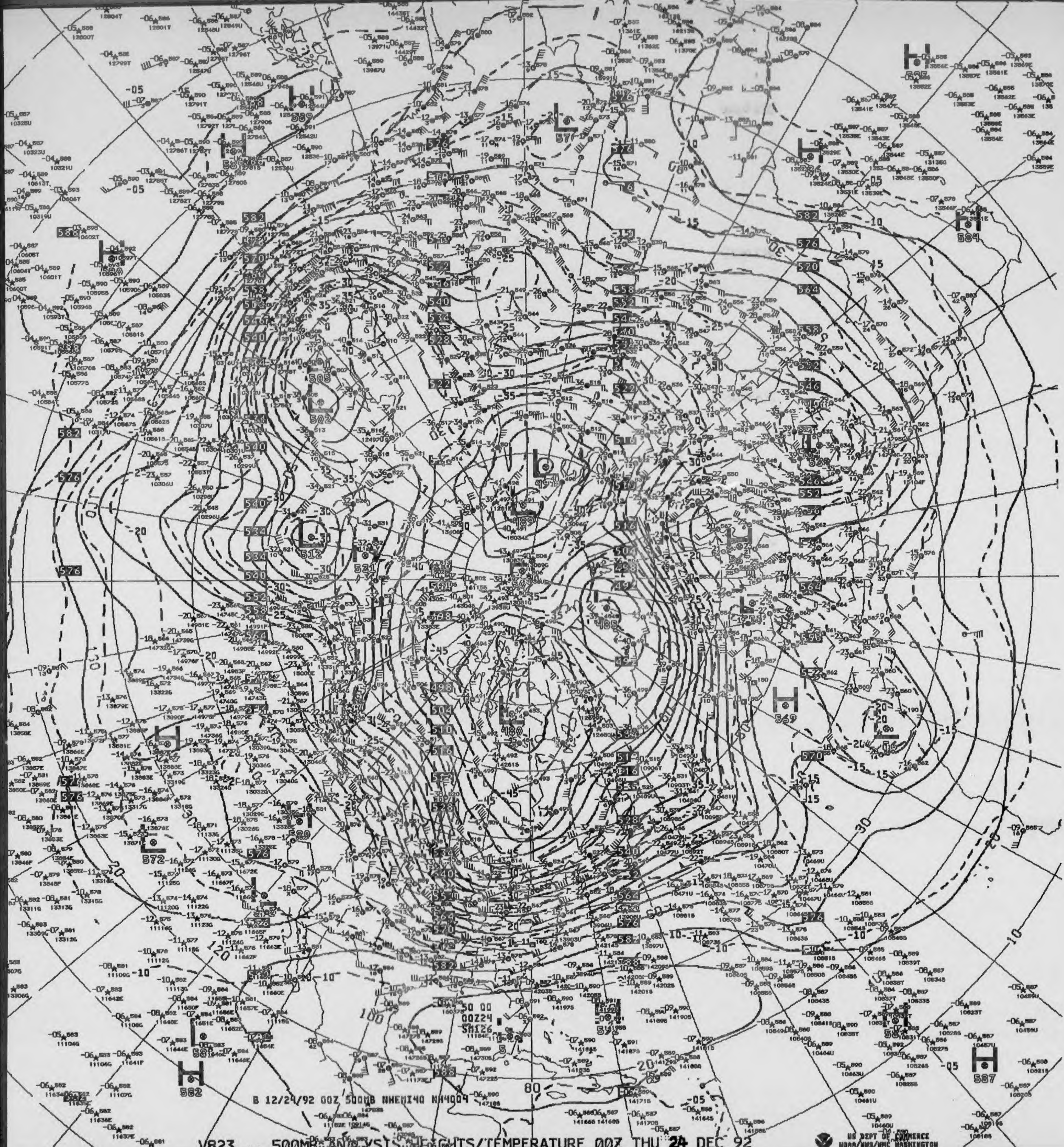
B 12/24/92 00Z 500MB NHEMI40 NH4004
00Z24
SM126

V823 500MB ANALYSIS HEIGHTS/TEMPERATURE 00Z THU 24 DEC 92

US DEPT OF COMMERCE
NOAA/NWS/NMC WASHINGTON

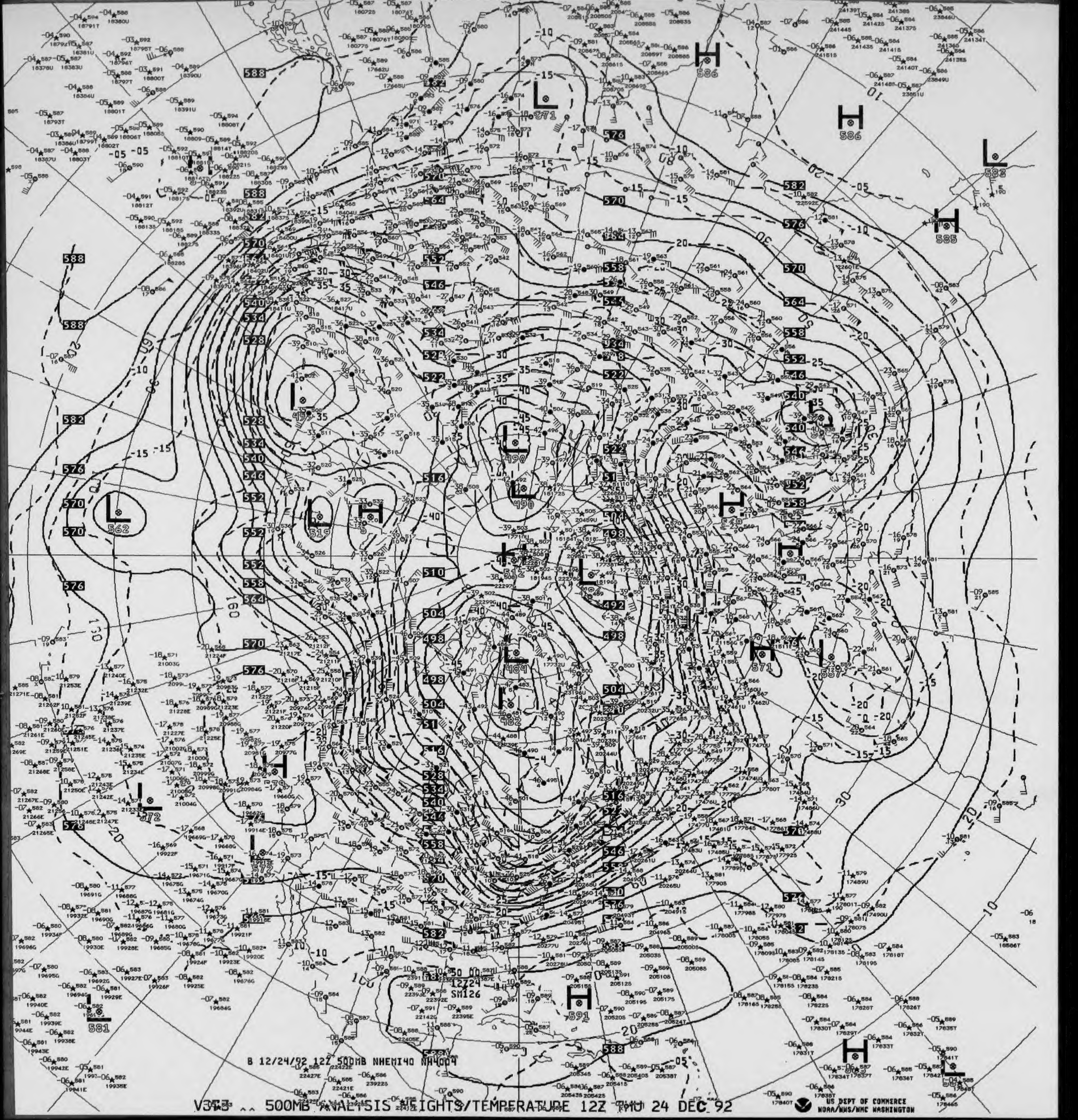

B 12/24/92 12Z 500MB NHEMI40 NH4004

V343 .. 500MB ANALYSIS HEIGHTS/TEMPERATURE 12Z THU 24 DEC 92

US DEPT OF COMMERCE
NOAA/NWS/NMC WASHINGTON

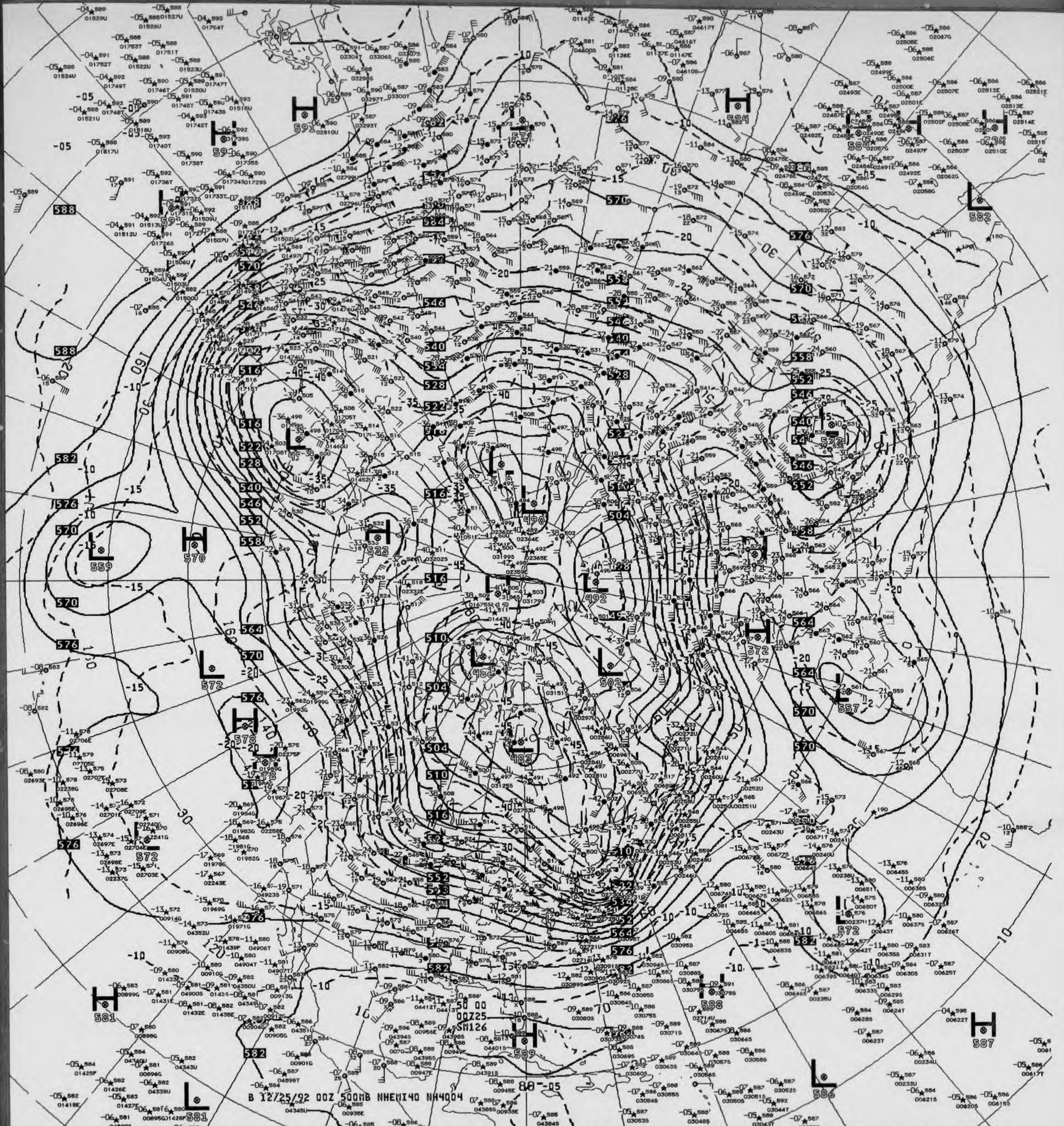

B 12/25/92 00Z 500MB NHEMI40 NH4004

V823 .. 500MB ANALYSIS HEIGHTS/TEMPERATURE 00Z FRI 25 DEC 92

US DEPT OF COMMERCE
NOAA/NWS/NMC WASHINGTON

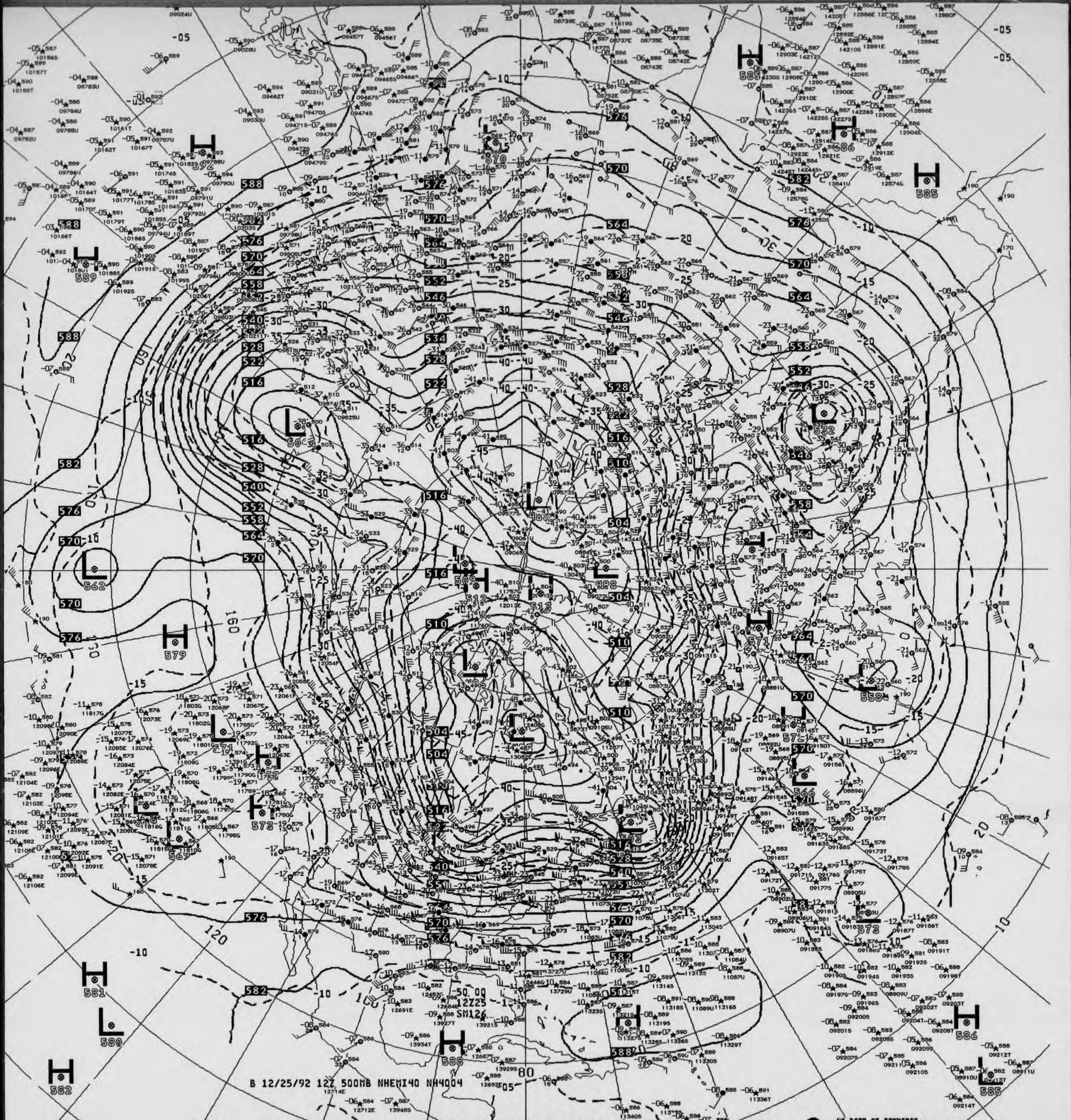
B 12/25/92 12Z 500MB NHEMI40 NH4004
50.00
12Z25
SM126

V873 ^^ 500MB ANALYSIS HEIGHTS/TEMPERATURE 12Z FRI 25 DEC 92

US DEPT OF COMMERCE
NOAA/NWS/NMC WASHINGTON

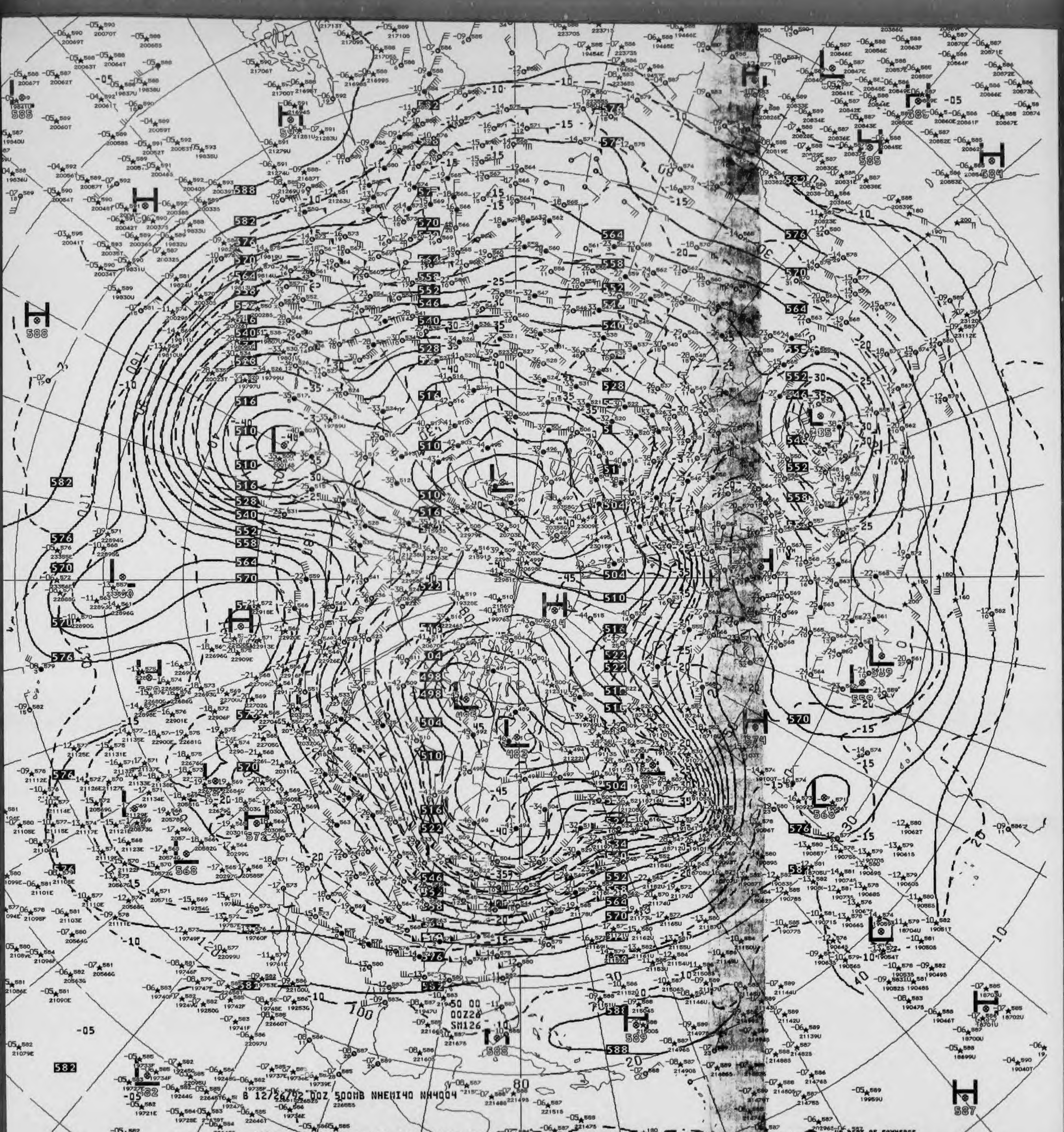

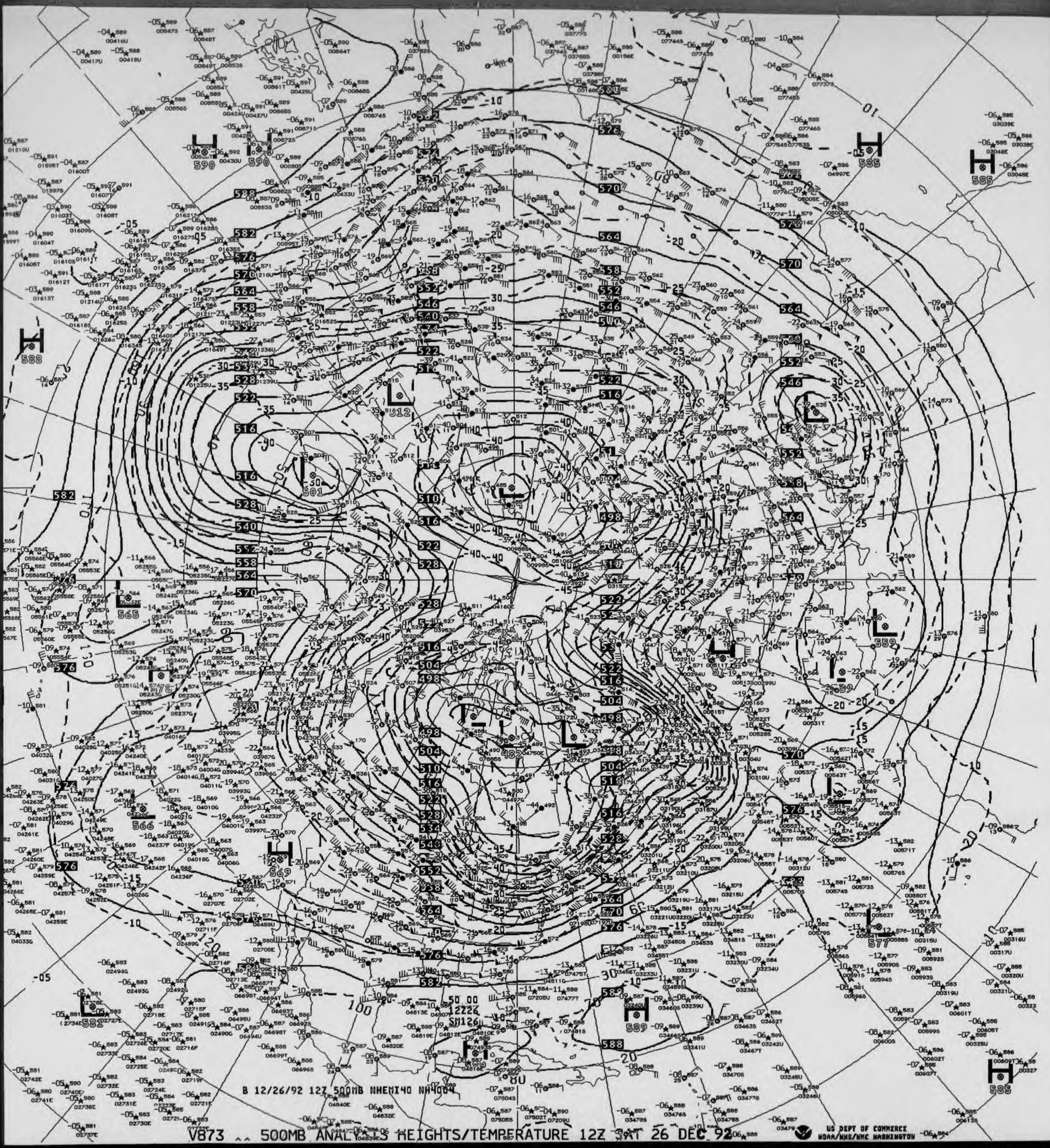
B 12/26/92 12Z 500MB NHEMI40 NH4004
US DEPT OF COMMERCE
NOAA/NWS/NMC WASHINGTON

V873 ^^ 500MB ANALYSIS HEIGHTS/TEMPERATURE 12Z SAT 26 DEC 92

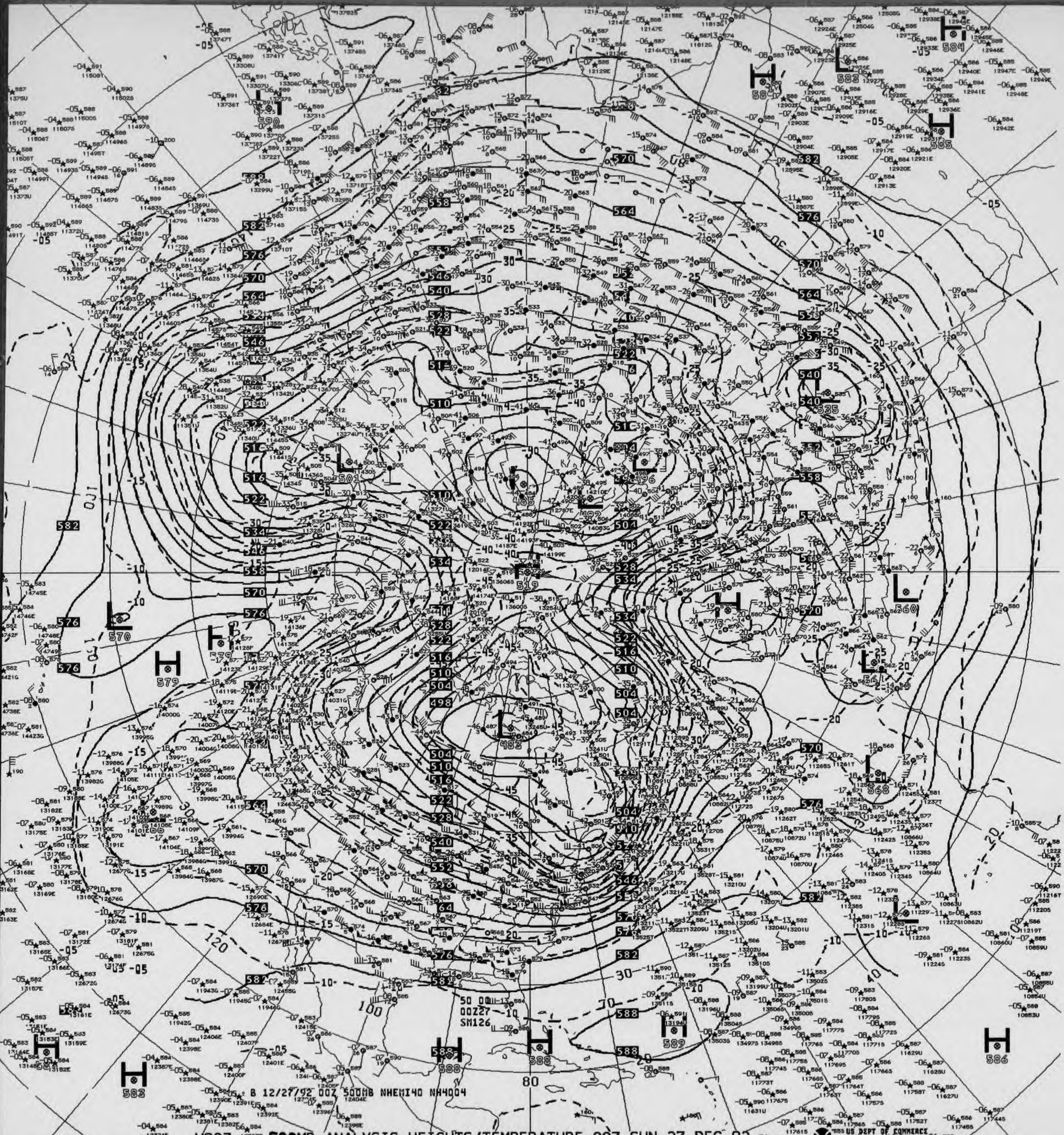
B 12/27/92 00Z 500MB NHEMI40 NH4004
50 00
00Z27
SM126
80
100
120

V823 500MB ANALYSIS HEIGHTS/TEMPERATURE 00Z SUN 27 DEC 92

US DEPT OF COMMERCE
NOAA/NWS/NMC WASHINGTON

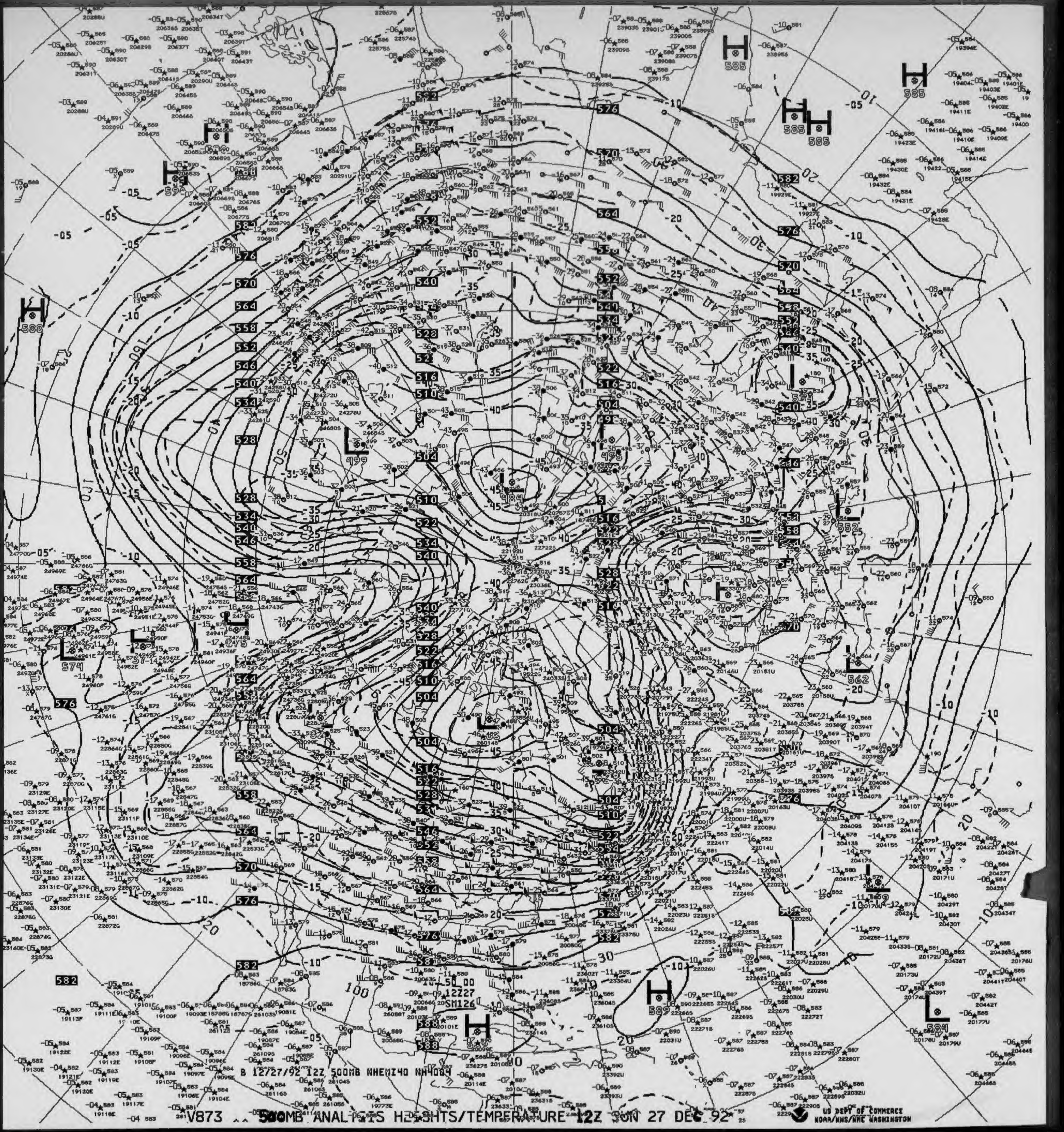

B 12/27/92 12Z 500MB NHEMI40 NH4004

V873 500MB ANALYSIS HEIGHTS/TEMPERATURE 12Z SUN 27 DEC 92

US DEPT OF COMMERCE
NOAA/NWS/NMC WASHINGTON


H 586
H 587
L 520
L 532
L 579
L 51
H 589
H 590
H 586
H 585
B 12/28/92 12Z 500MB NHEMI40 NH400H

V873 500MB ANALYSIS HEIGHTS/TEMPERATURES 12Z MON 28 DEC 92

US DEPT OF COMMERCE NOAA/NWS/NMC WASHINGTON

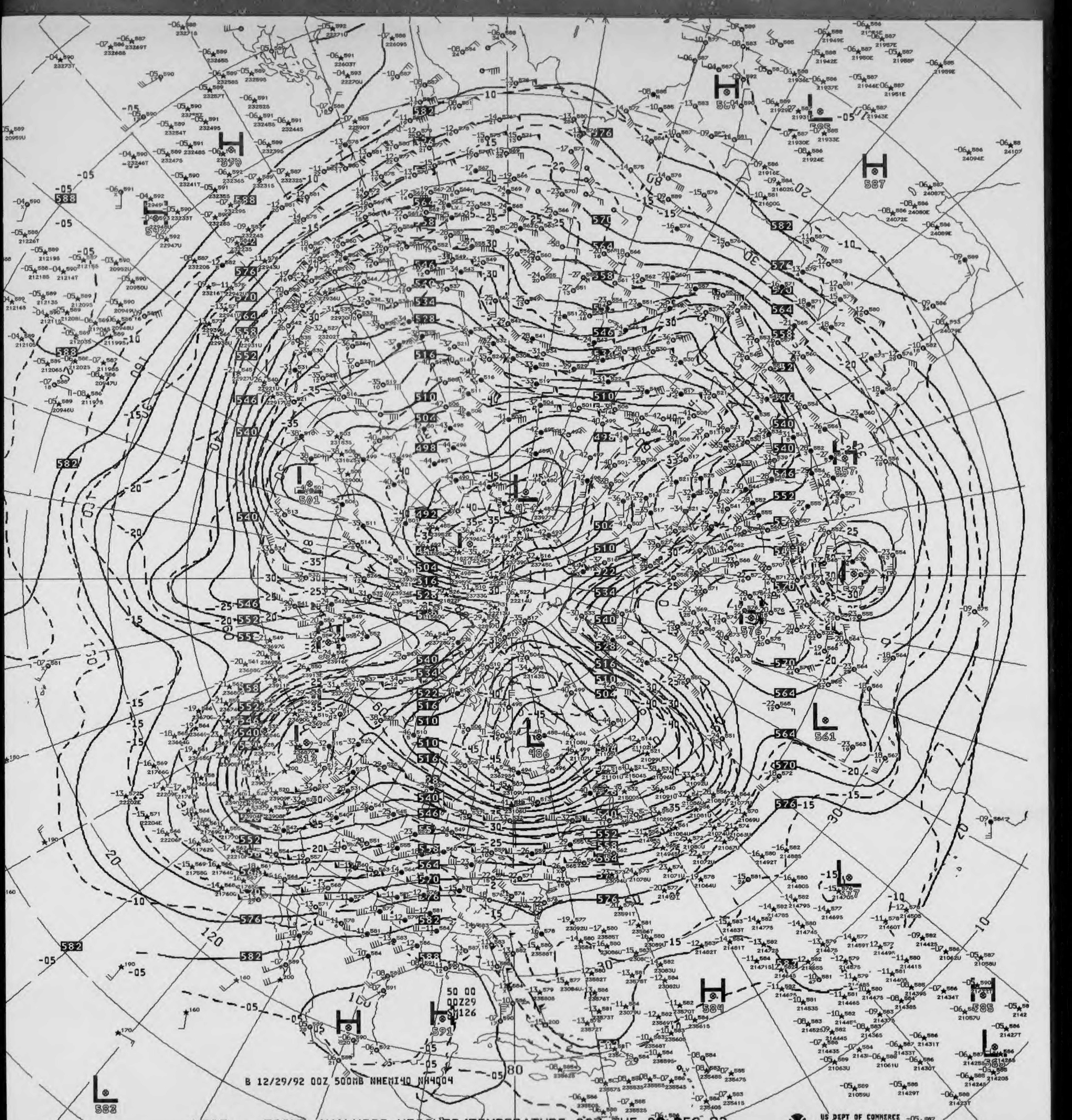
B 12/29/92 00Z 500MB NHEMI40 NH4004
50 00
00Z29
81126
H 591
H 584
H 587
L 486
L 501
L 527
L 561
L 557
L 582

V823 .. 500MB ANALYSIS HEIGHTS/TEMPERATURE 00Z TUE 29 DEC 92

US DEPT OF COMMERCE
NOAA/NWS/NMC WASHINGTON


B 12/29/92 12Z 500MB NHEMI40 NH4004
H 590
H 589
H 592
L 586
H 586
L 501
L 472
H 556
L 515
L 486
L 541
L 573
L 560
L 576
H 591
H 584
L 576
50 00
12229
SM122
80
100

0073 500MB ANALYSIS HEIGHTS/TEMPERATURE 12Z TUE 29 DEC 92

US DEPT OF COMMERCE
NOAA/NWS/NMC WASHINGTON

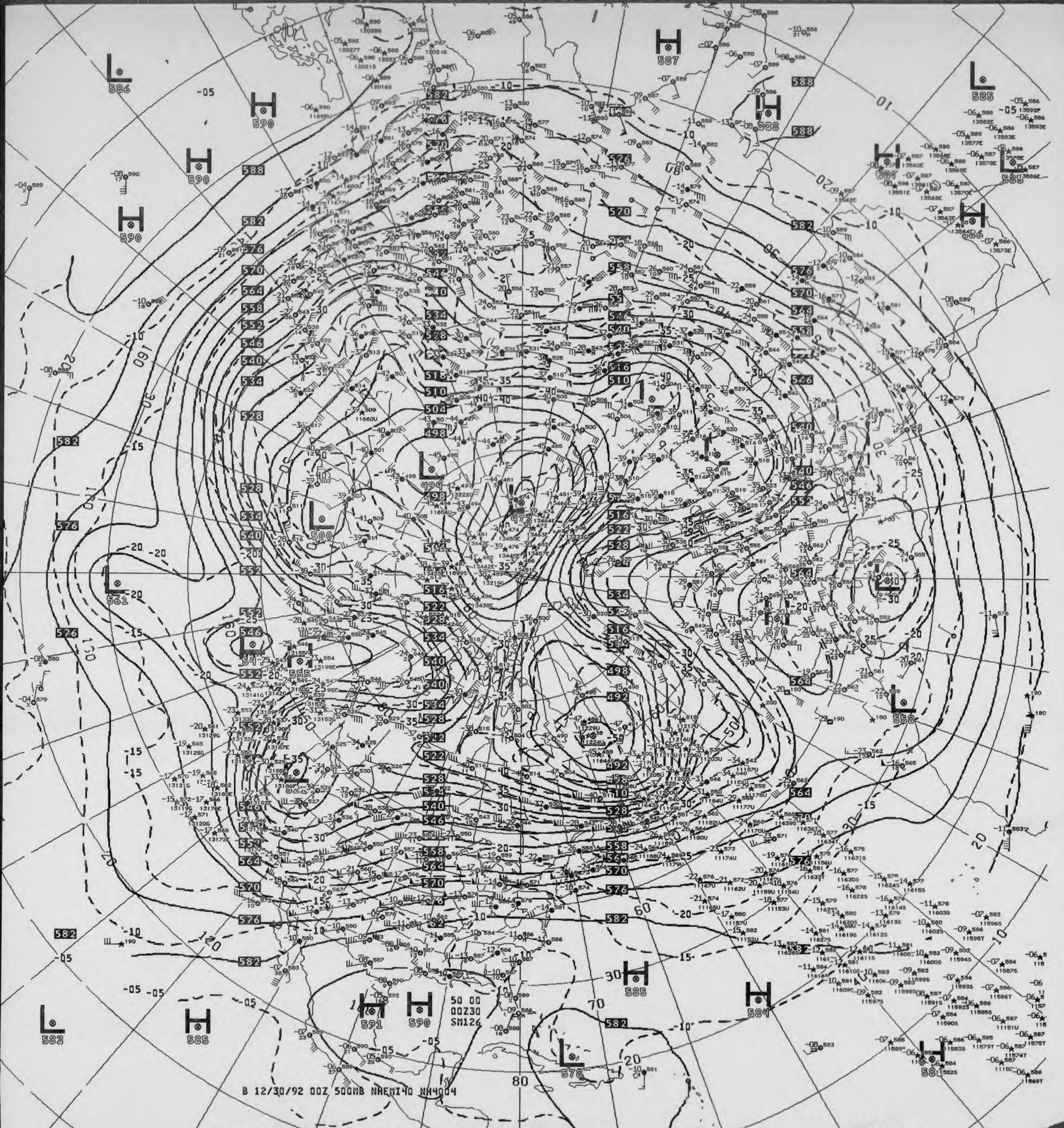
50 00
00Z30
SM126
B 12/30/92 00Z 500MB NHEMI40 NH4004

V823 ^^ 500MB ANALYSIS HEIGHTS/TEMPERATURE 00Z WED 30 DEC 92

US DEPT OF COMMERCE
NOAA/NWS/NMC WASHINGTON

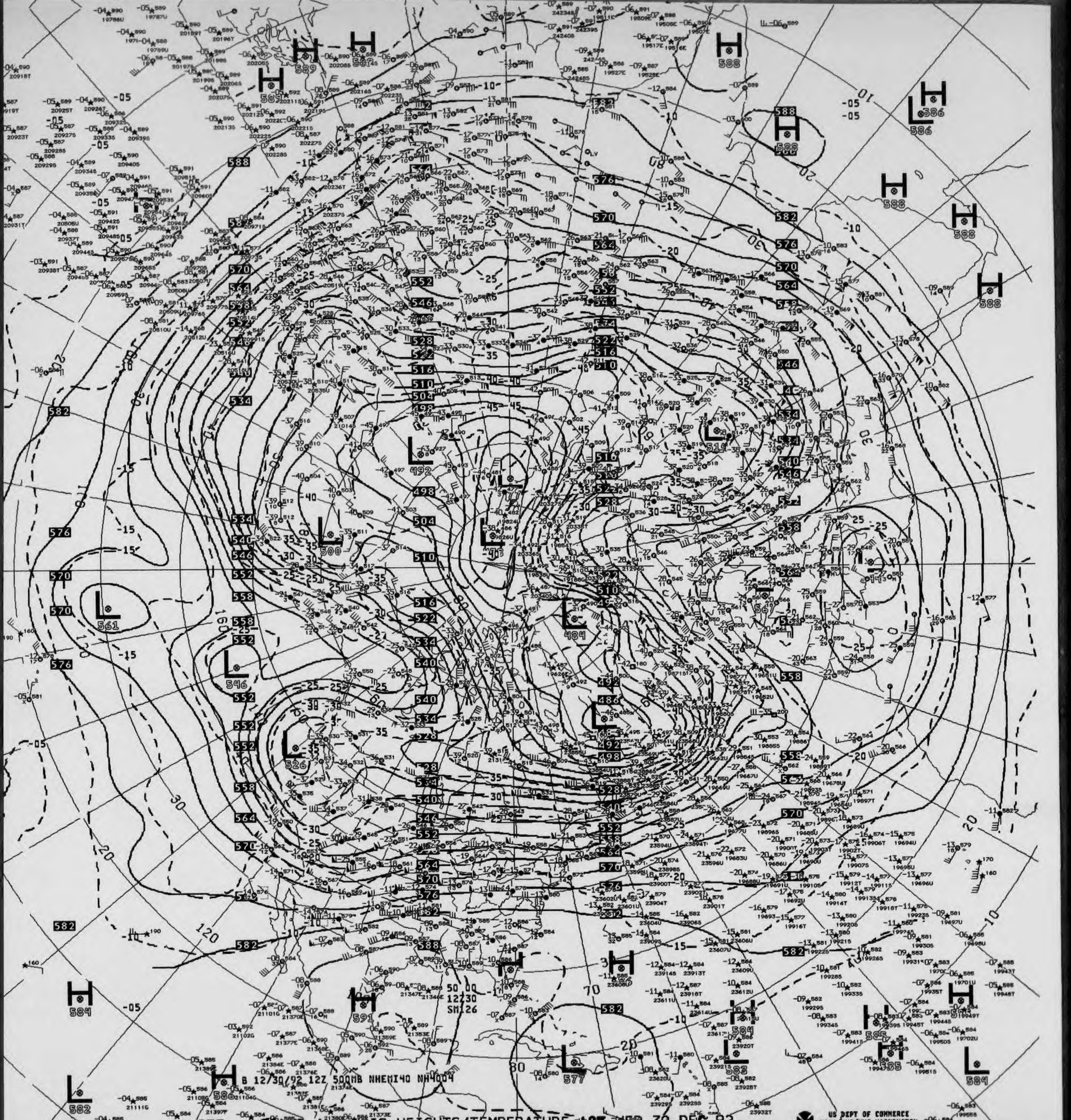
B 12/30/92 12Z 500MB NHEMI40 NH4004
50 00
12Z30
SM126

V873 500MB ANALYSIS HEIGHTS/TEMPERATURE 12Z WED 30 DEC 92

US DEPT OF COMMERCE
NOAA/NWS/NMC WASHINGTON

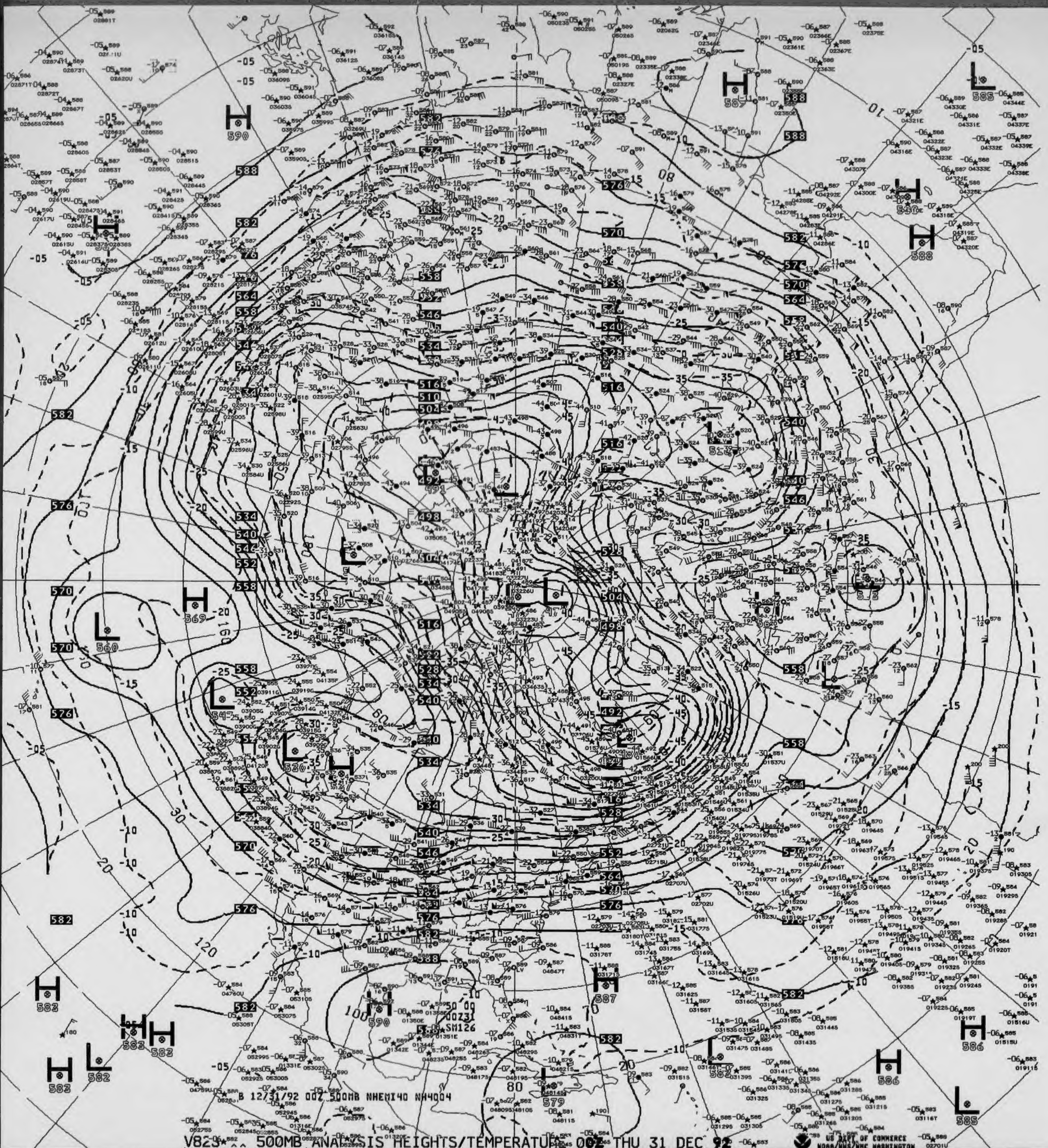
B 12/31/92 00Z 500MB NHEMI40 NH4004

V823 500MB ANALYSIS HEIGHTS/TEMPERATURE 00Z THU 31 DEC 92

US DEPT OF COMMERCE NOAA/NWS/NMC WASHINGTON

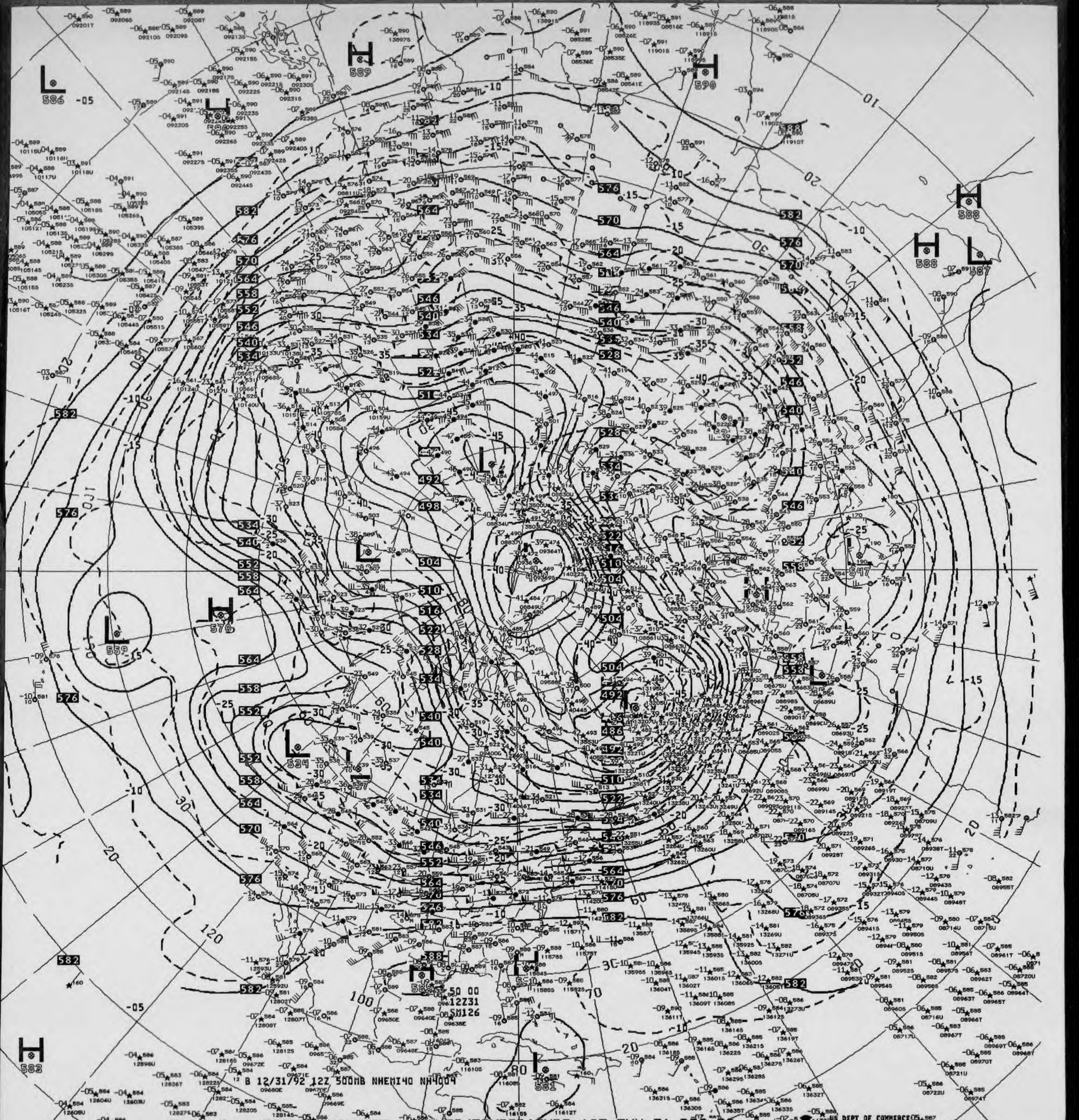
B 12/31/92 12Z 500MB NHEMI40 NH4004
50 00
12Z31
SM126

V873 ^^ 500MB ANALYSIS HEIGHTS/TEMPERATURE 12Z THU 31 DEC 92

US DEPT OF COMMERCE
NOAA/NWS/NMC WASHINGTON

NOAA Form 48-363B
(Rev. 8-83)

U.S. Department of Commerce
National Oceanic and Atmospheric Administration
National Environmental Satellite, Data, and Information Serv
National Climatic Data Center

300 MB CONSTANT PRESSURE CHARTS

NORTHERN HEMISPHERE NWP

ALL RECORDS ARE THE BEST AVAILABLE FOR FILMING.

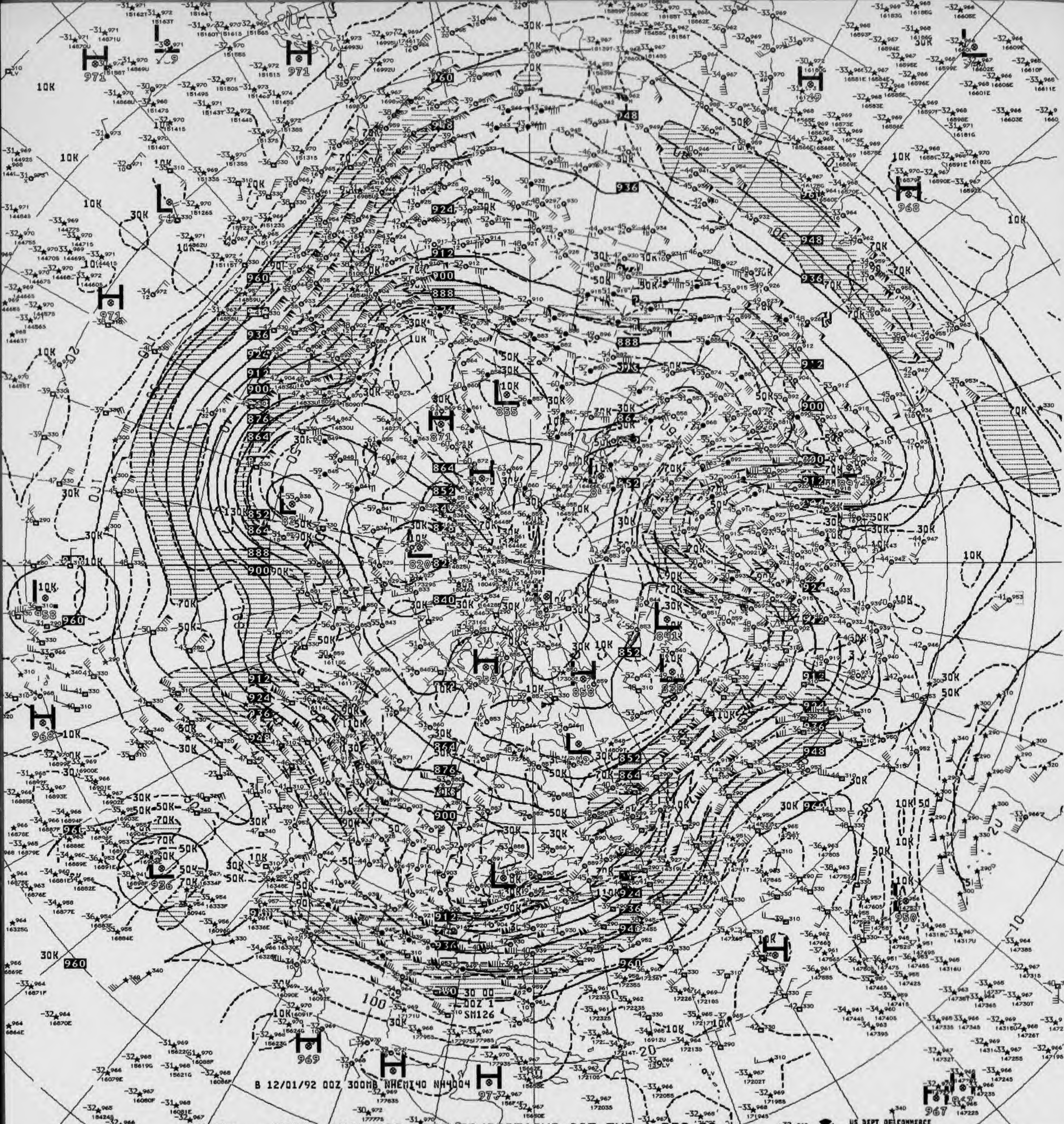
B 12/01/92 00Z 300MB NHEMI40 NH4004
30 00
00Z 1
SM126
H
L
10K
30K
50K
70K
90K

V824 300MB ANALYSIS HEIGHTS/ISOTACHS 00Z TUE 1 DEC 92

US DEPT OF COMMERCE
NOAA/NWS/NMC WASHINGTON

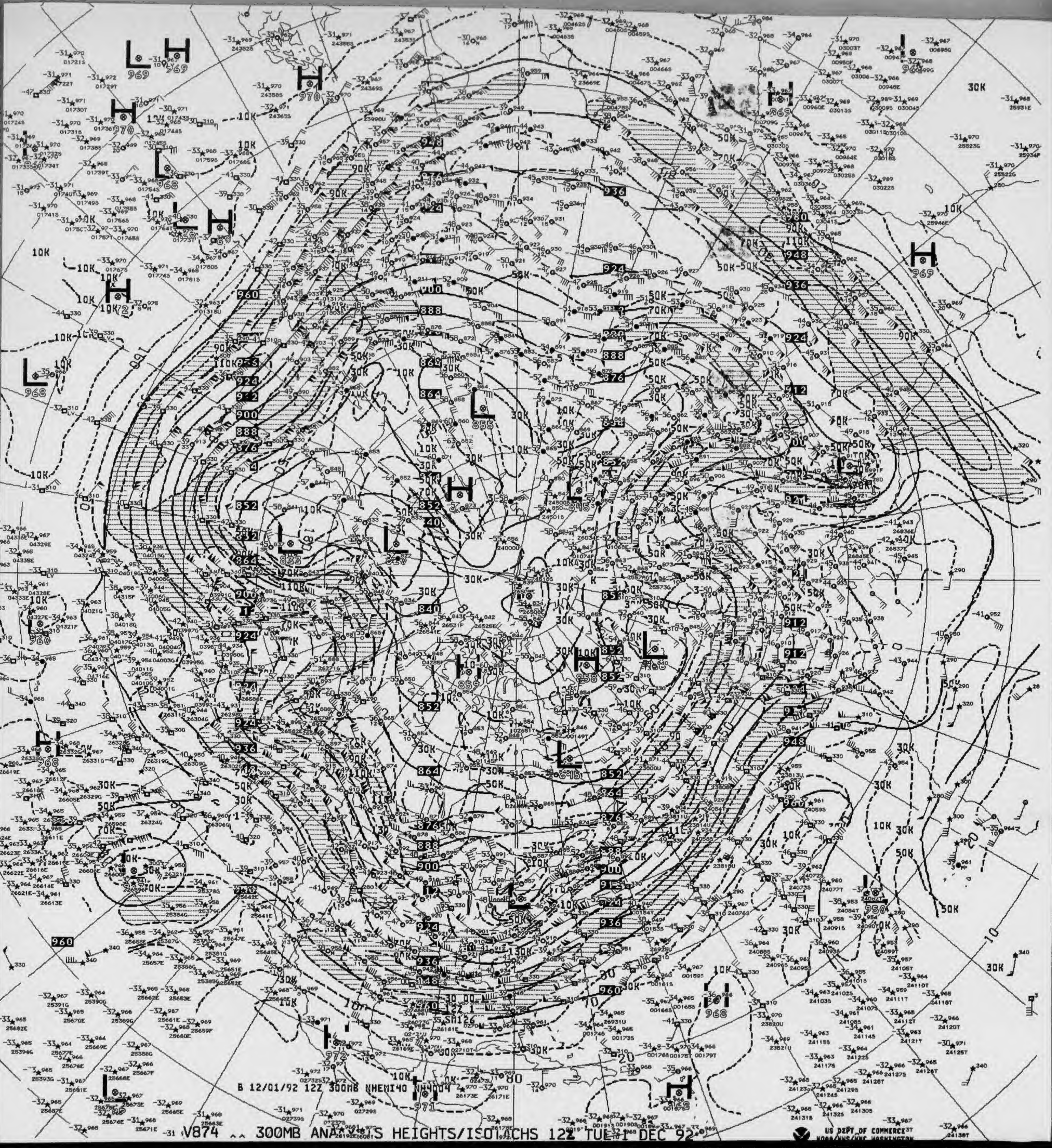
B 12/01/92 12Z 300MB NHEMI40 NH4004
US DEPT OF COMMERCE
NOAA/NWS/NMC WASHINGTON

V874 ^^ 300MB ANALYSIS HEIGHTS/ISOTACHS 12Z TUE 1 DEC 92

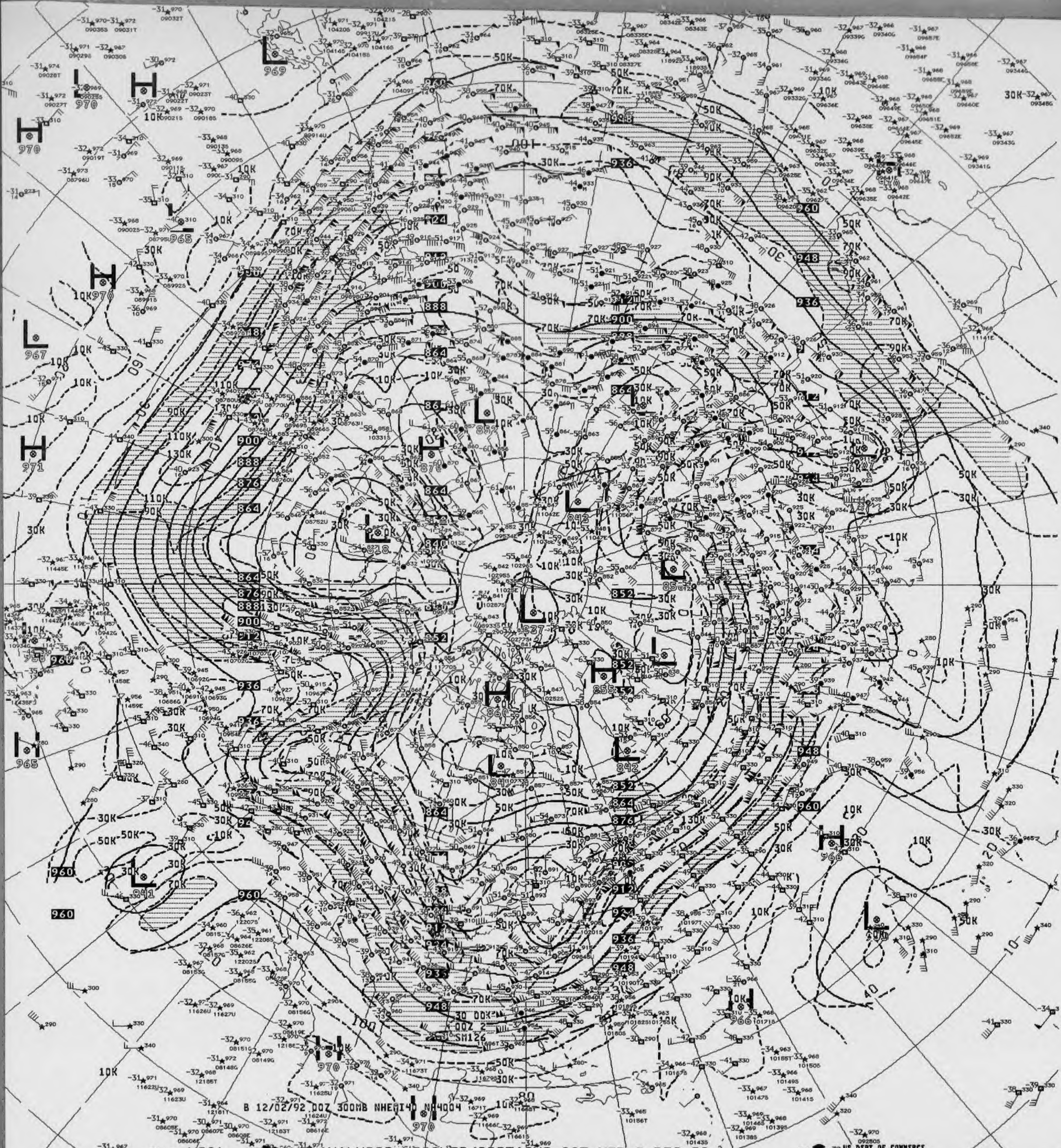
B 12/02/92 00Z 300MB NHEMI40 NH4004

V824 300MB ANALYSIS HEIGHTS/ISOTACHS 00Z WED 2 DEC 92

US DEPT OF COMMERCE
NOAA/NWS/NMC WASHINGTON

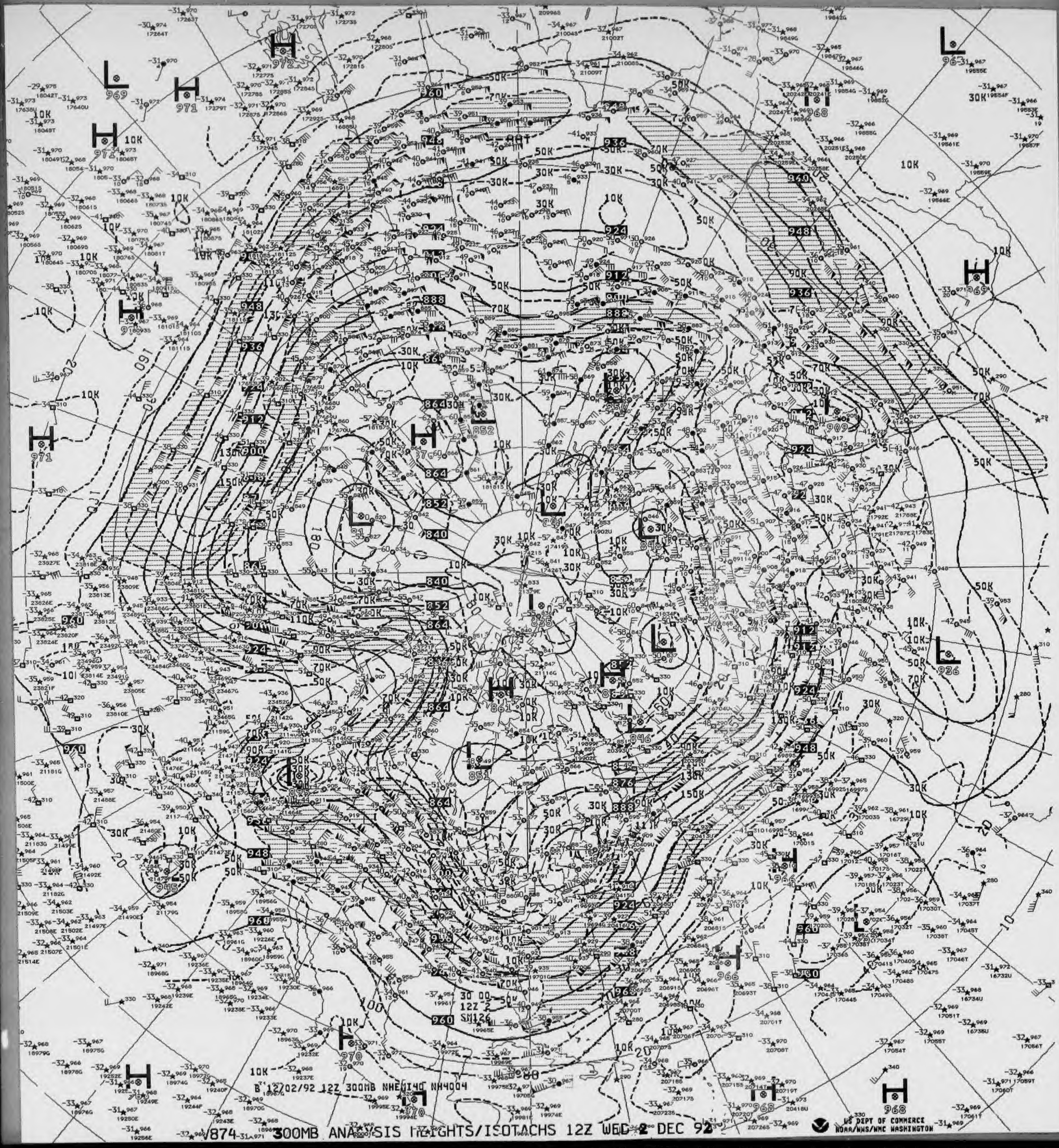
B 12/02/92 12Z 300MB NHEMI40 NH4004
30 00
12Z 2
SM126
US DEPT OF COMMERCE
NOAA/NWS/NMC WASHINGTON

V874 300MB ANALYSIS HEIGHTS/ISOTACHS 12Z WED 2 DEC 92



B 12/03/92 00Z 300MB NHEMI40 NH4004
30 00Z 3
SM126

VD24 300MB ANALYSIS HEIGHTS/ISOTACHS 00Z THU 3 DEC 92

US DEPT OF COMMERCE
NOAA/NWS/NMC WASHINGTON

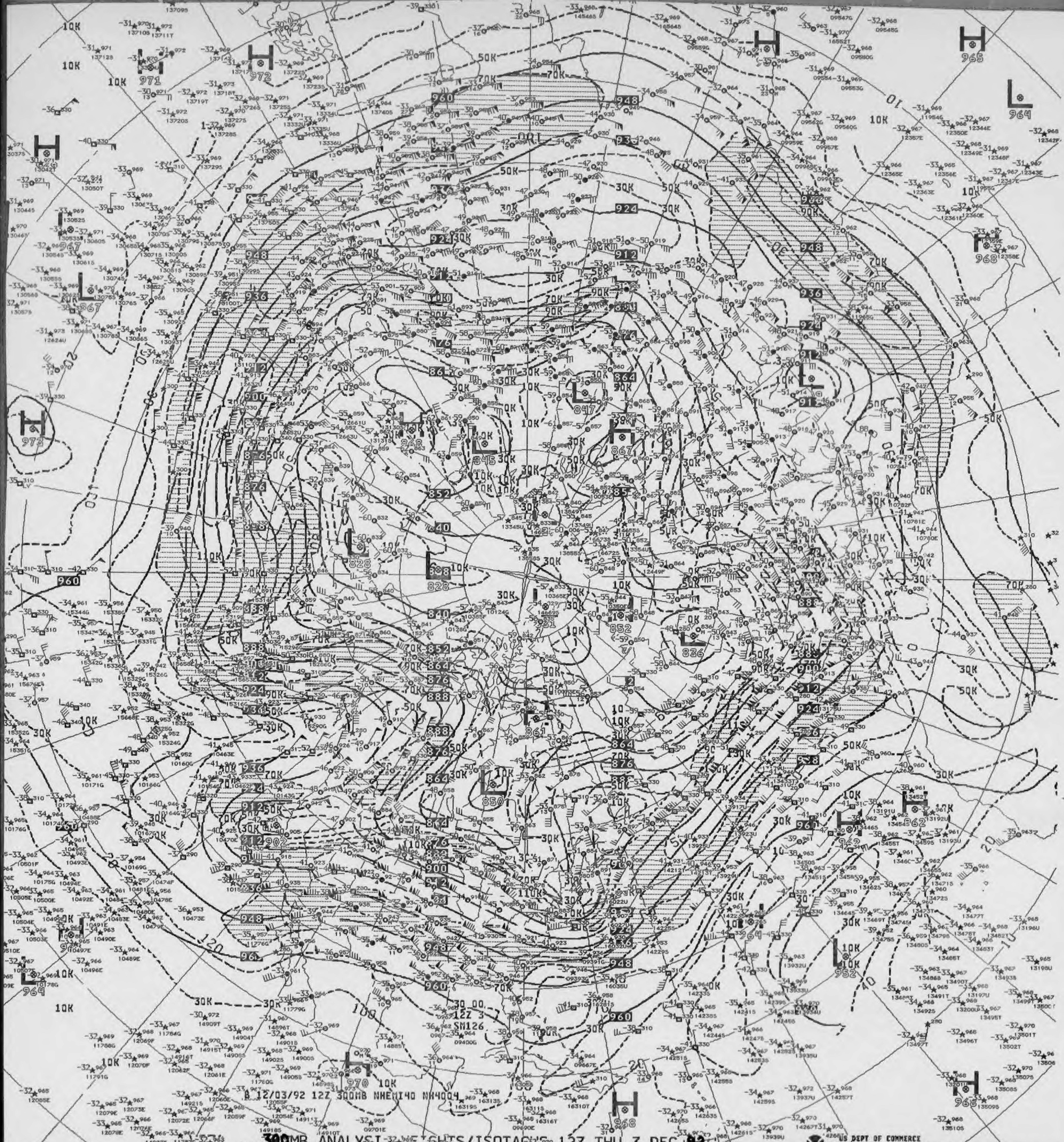
B 12/03/92 12Z 300MB NHEMI40 NH4004
12Z 3
SM126

300MB ANALYSIS HEIGHTS/ISOTACHS 12Z THU 3 DEC 92

US DEPT OF COMMERCE

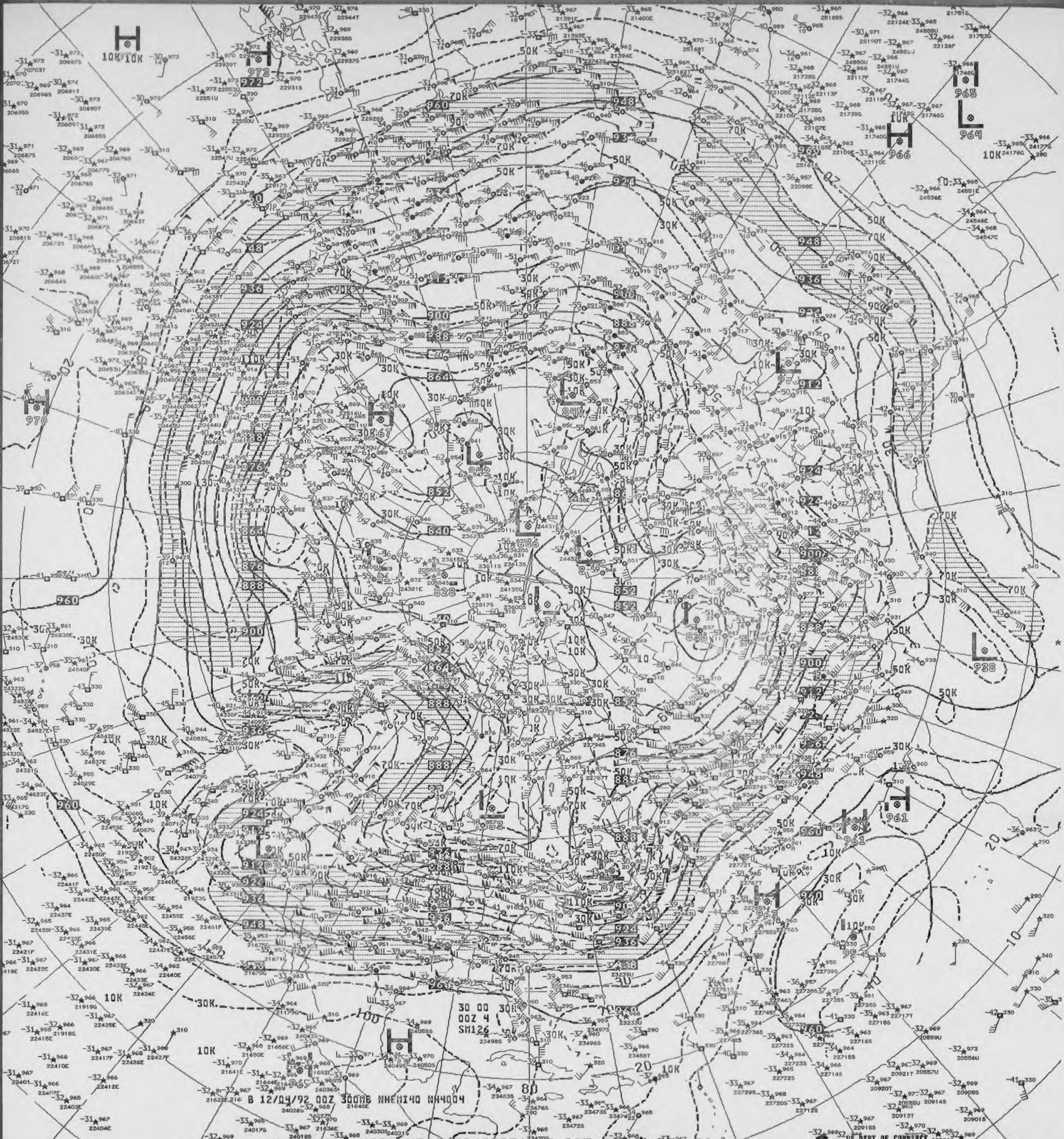
30 00
00Z 4
SM126
B 12/04/92 00Z 300MB NHEMI40 NH4004
H
L
10K
30K
50K
70K
90K
110K

V82 300MB ANALYSIS HEIGHTS/ISOTACHS 00Z FRI 4 DEC 92

US DEPT OF COMMERCE
NOAA/NWS/NMC WASHINGTON

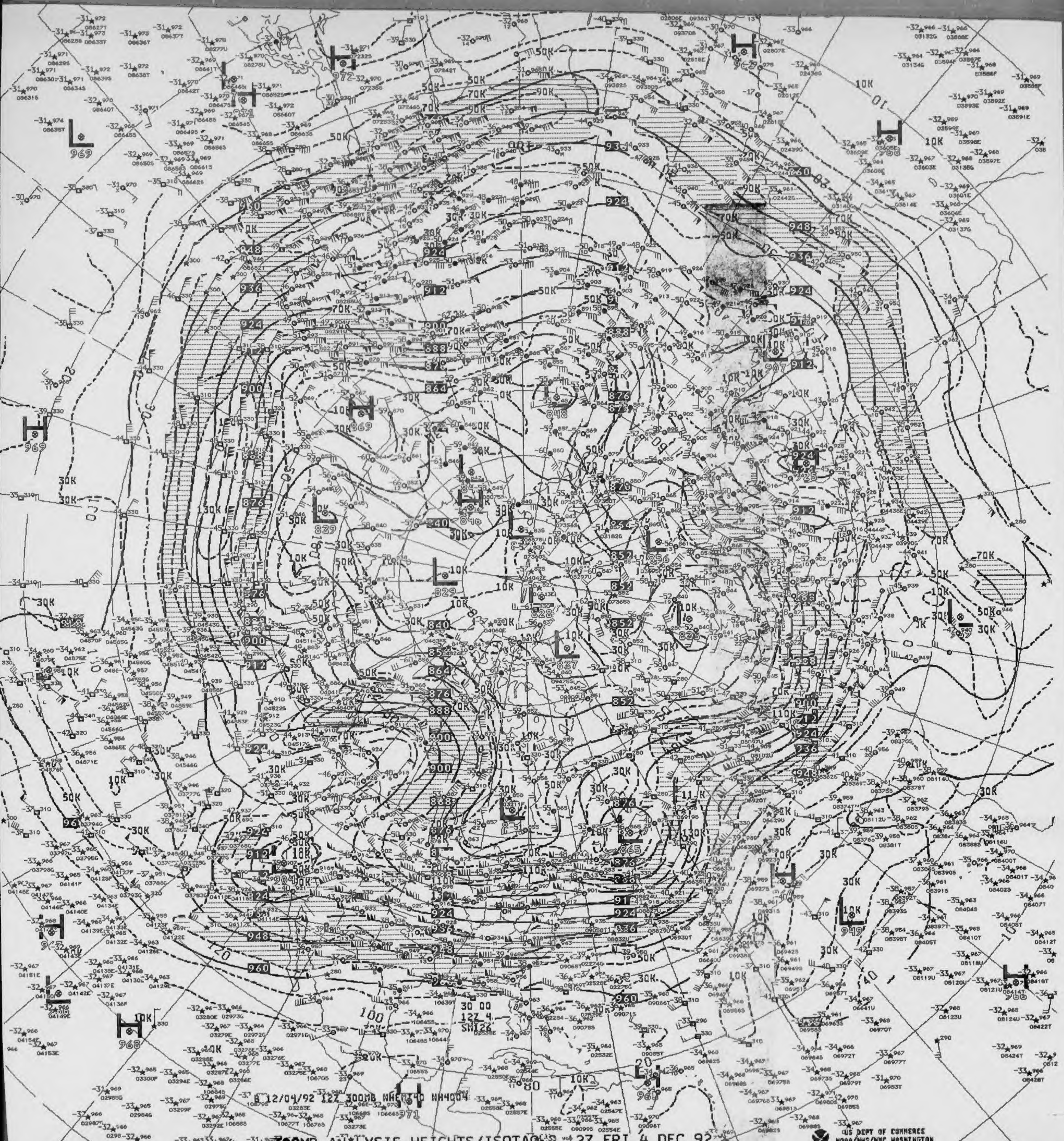
6 12/04/92 12Z 300MB NAEMIO NH4004
30 00
12Z 4.
SH126

V874 ^^ 300MB ANALYSIS HEIGHTS/ISOTACHS 12Z FRI 4 DEC 92

US DEPT OF COMMERCE
NOAA/NWS/NMC WASHINGTON

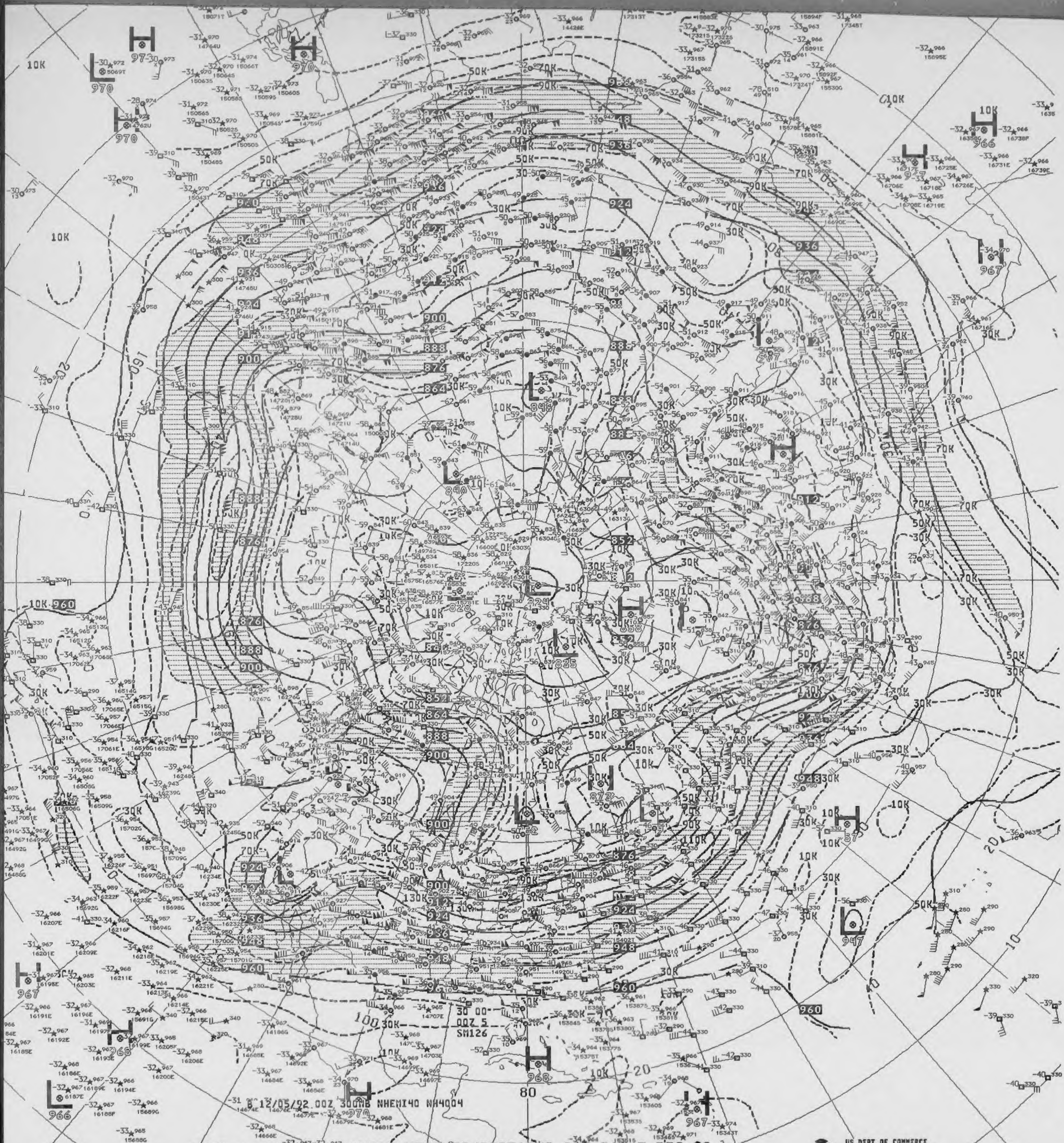
B 12/05/92 00Z 300MB NHEMI40 NH4004
30 00-
00Z 5
SM126
80

V824 300MB ANALYSIS HEIGHTS/ISOTACHS 00Z SAT 5 DEC 92

US DEPT OF COMMERCE
NOAA/NWS/NMC WASHINGTON

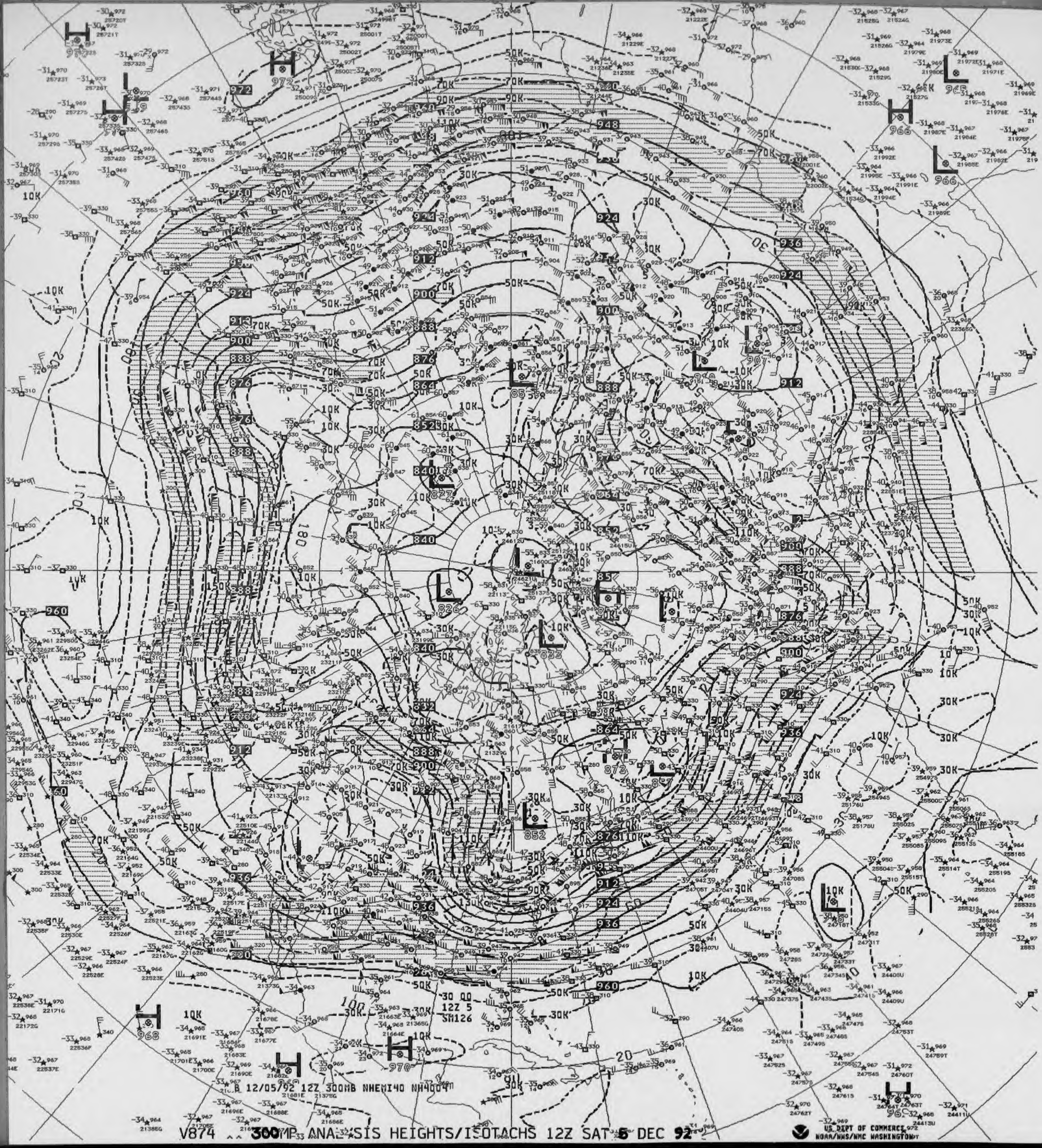V874 300MB ANALYSIS HEIGHTS/ISOTACHS 12Z SAT 5 DEC 92
B 12/05/92 12Z 300MB NHEMI40 NH4004
US DEPT OF COMMERCE
NOAA/NWS/NMC WASHINGTON
12Z 5
SM126

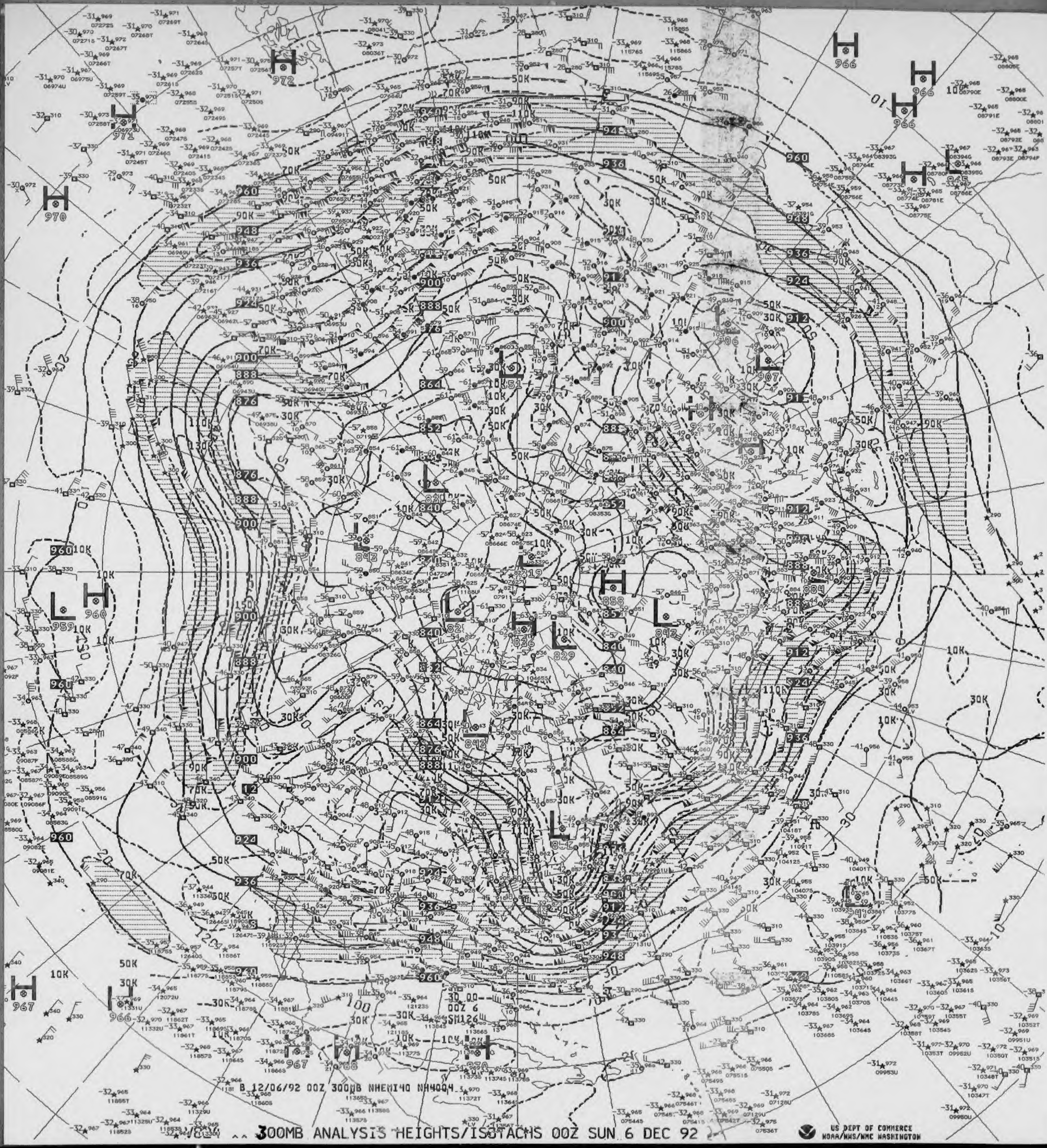
B 12/06/92 00Z 300MB NHEMI40 NH4004
H 972
H 971
H 970
H 966
H 966
H 966
L 907
L 851
L 820
L 843
L 821
H 836
L 829
H 858
L 843
L 842
L 852
L 959
H 960
H 967
H 966
967
30 00
00Z 6
SM126

300MB ANALYSIS HEIGHTS/ISOTACHS 00Z SUN 6 DEC 92

US DEPT OF COMMERCE
NOAA/NWS/NMC WASHINGTON

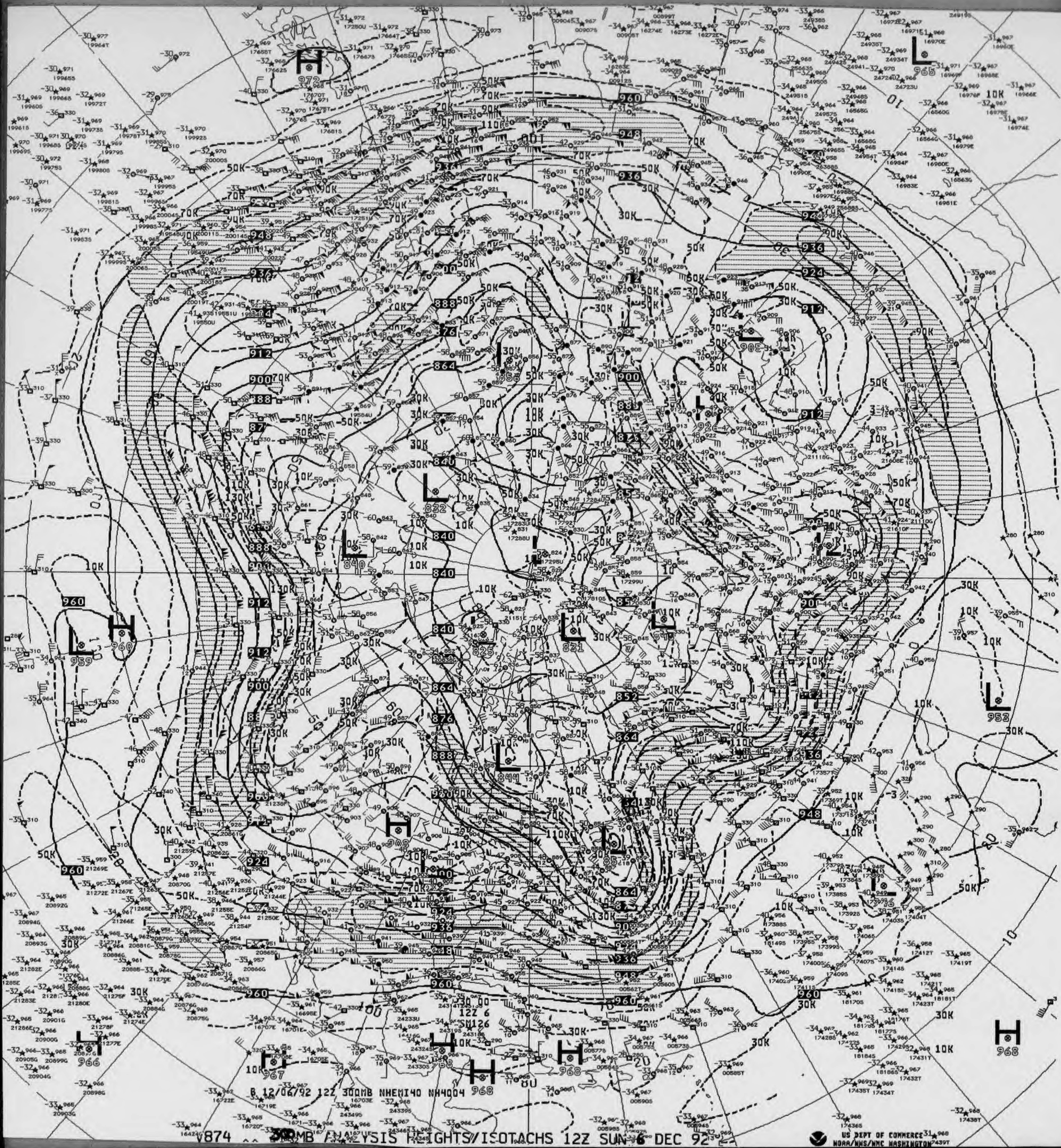
B 12/06/92 12Z 300MB NHEMI40 NH4004
12Z 6
SM126

V874 ^^ 300MB ANALYSIS HEIGHTS/ISOTACHS 12Z SUN 6 DEC 92

US DEPT OF COMMERCE
NOAA/NWS/NMC WASHINGTON

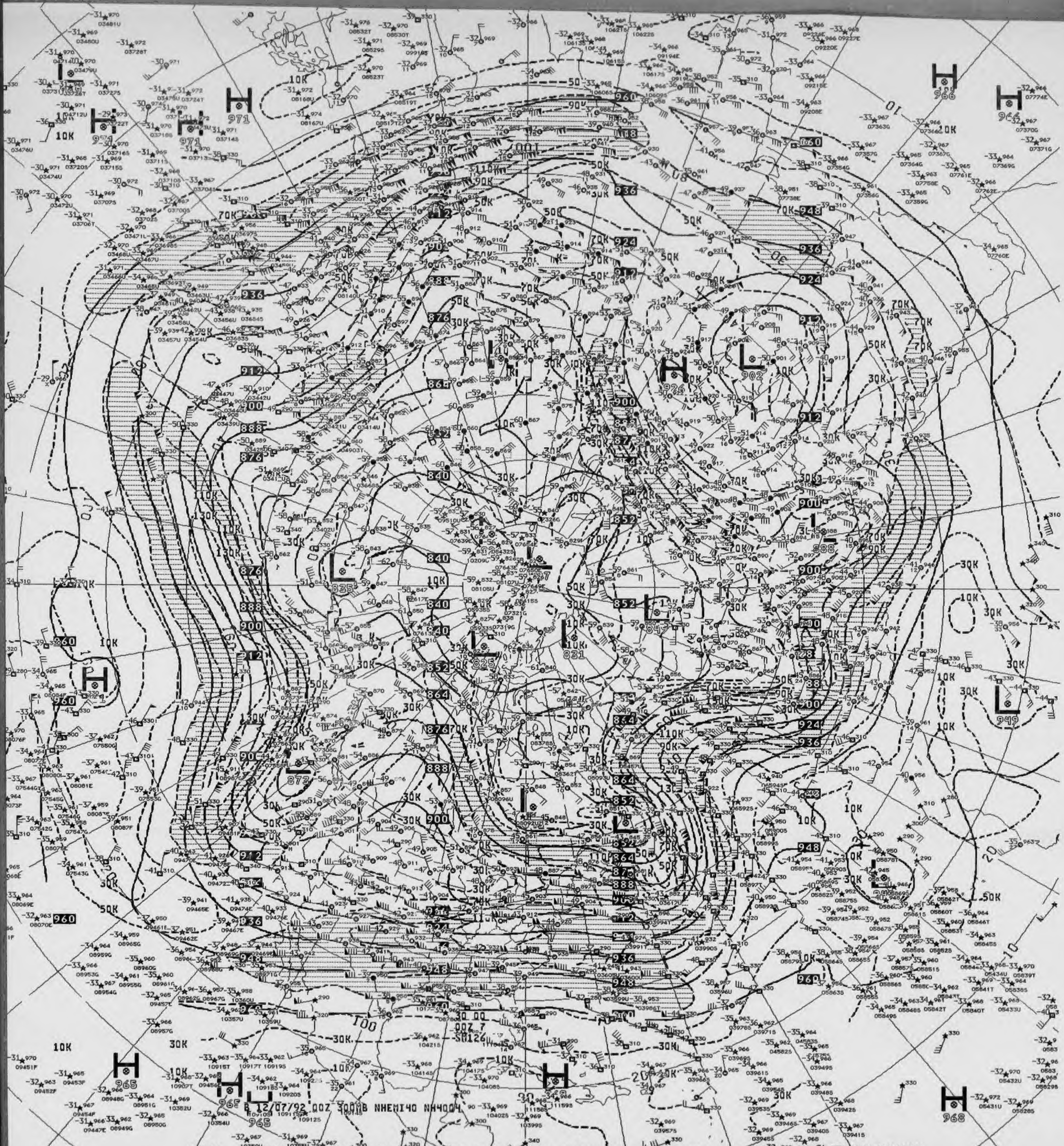

12/07/92 00Z 300MB NHEMI40 NH4004

V824 ^^ 300MB ANALYSIS HEIGHTS/ISOTACHS 00Z MON 7 DEC 92

US DEPT OF COMMERCE NOAA/NWS/NMC WASHINGTON

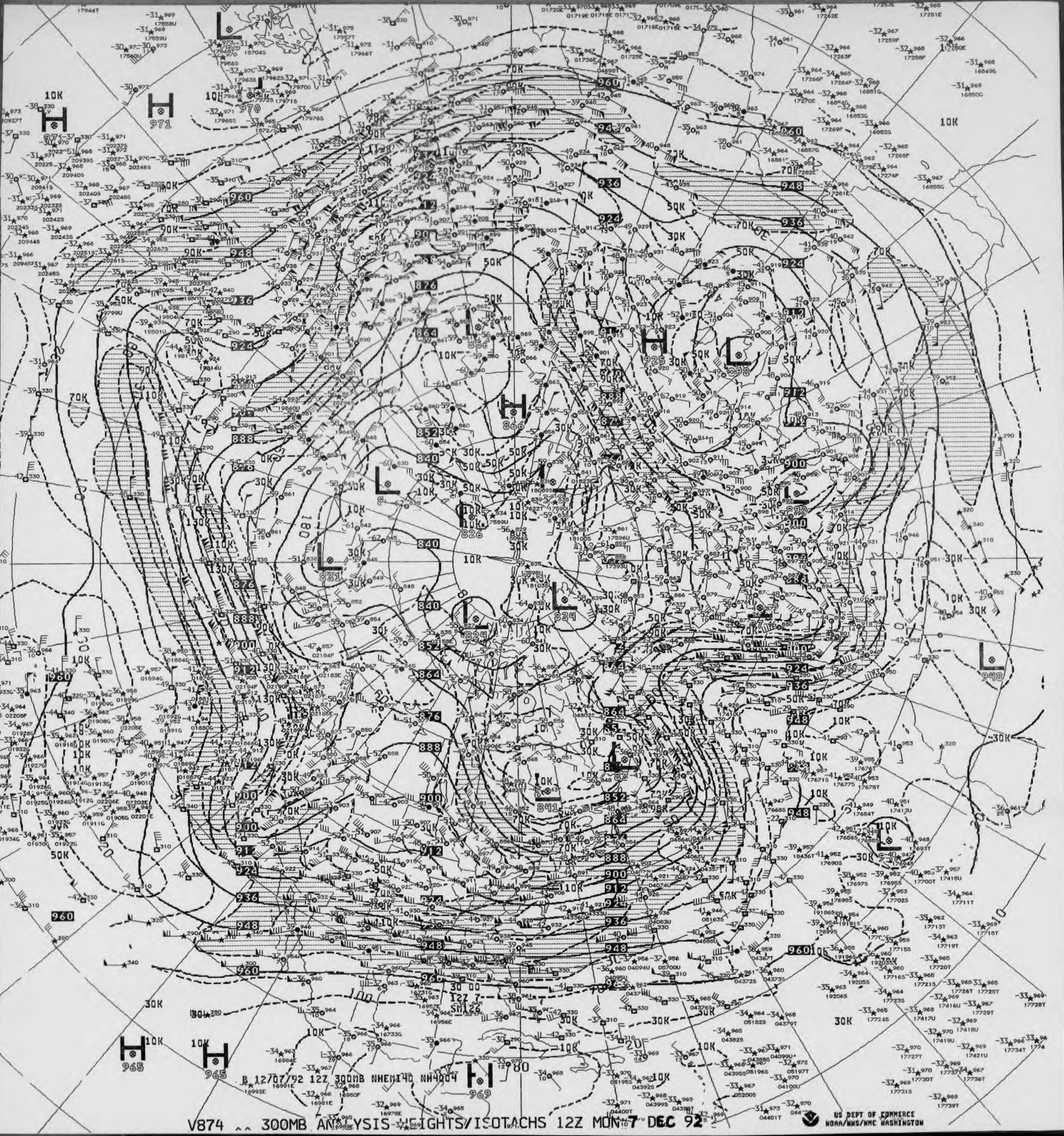

B 12/07/92 12Z 300MB NHEMI40 NH4004

V874 ^^ 300MB ANALYSIS HEIGHTS/ISOTACHS 12Z MON 7 DEC 92

US DEPT OF COMMERCE
NOAA/NWS/NMC WASHINGTON

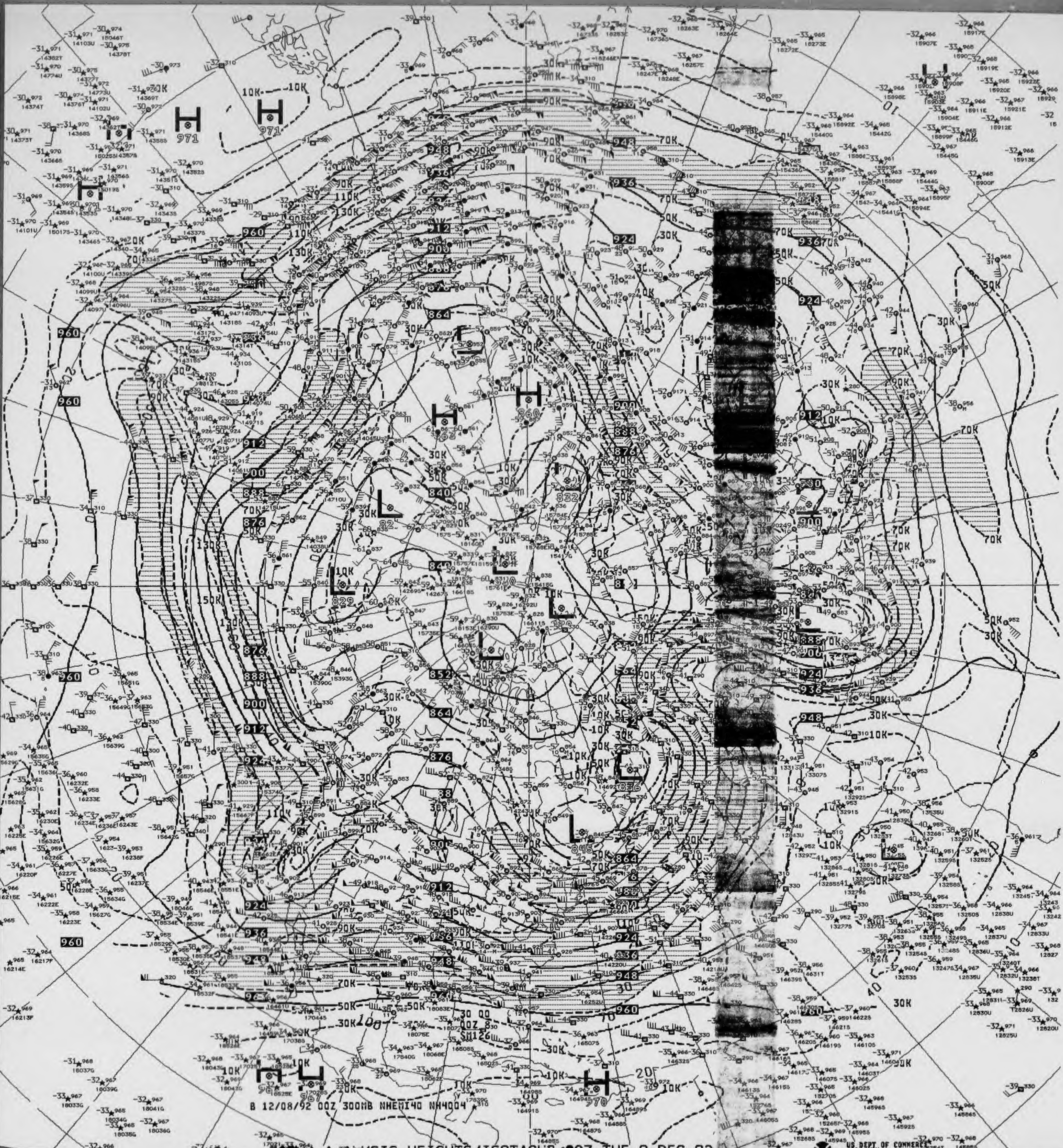

B 12/08/92 00Z 300MB NHEMI40 NH4004

V024 300MB ANALYSIS HEIGHTS/ISOTACHS 00Z TUE 8 DEC 92

US DEPT OF COMMERCE NOAA/NWS/NMC WASHINGTON

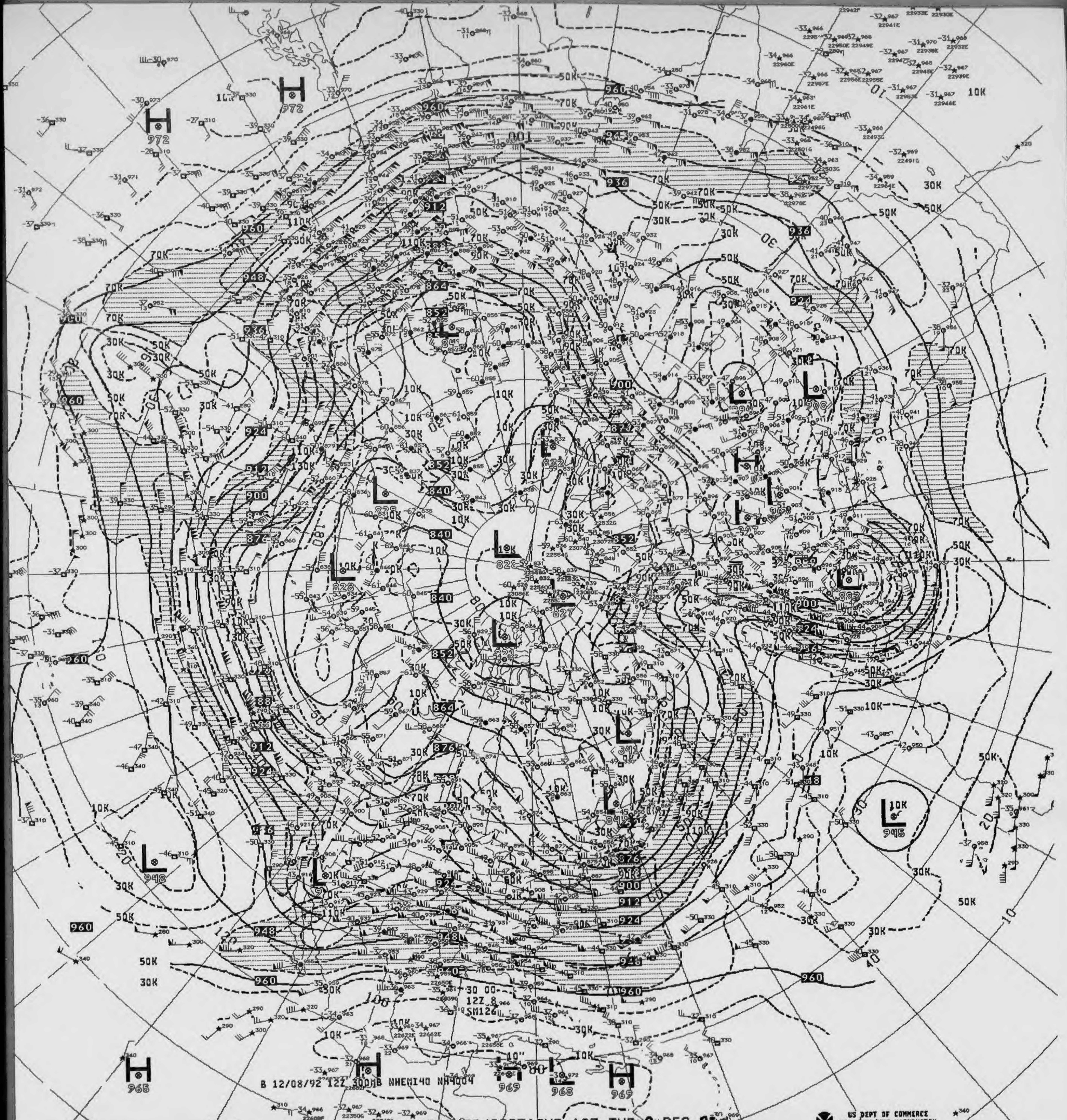
H 972
H 972
L 828
L 828
L 826
L 822
L 827
L 908
L 883
L 841
L 945
L 948
H 965
H 969
L 968
H 969
960
948
936
924
912
900
888
876
864
852
840
B 12/08/92 12Z 300MB NHEMI40 NH4004
12Z 8
SM126
10K
30K
50K
70K
90K
110K
130K

V874 300MB ANALYSIS HEIGHTS/ISOTACHS 12Z TUE 8 DEC 92

US DEPT OF COMMERCE
NOAA/NWS/NMC WASHINGTON

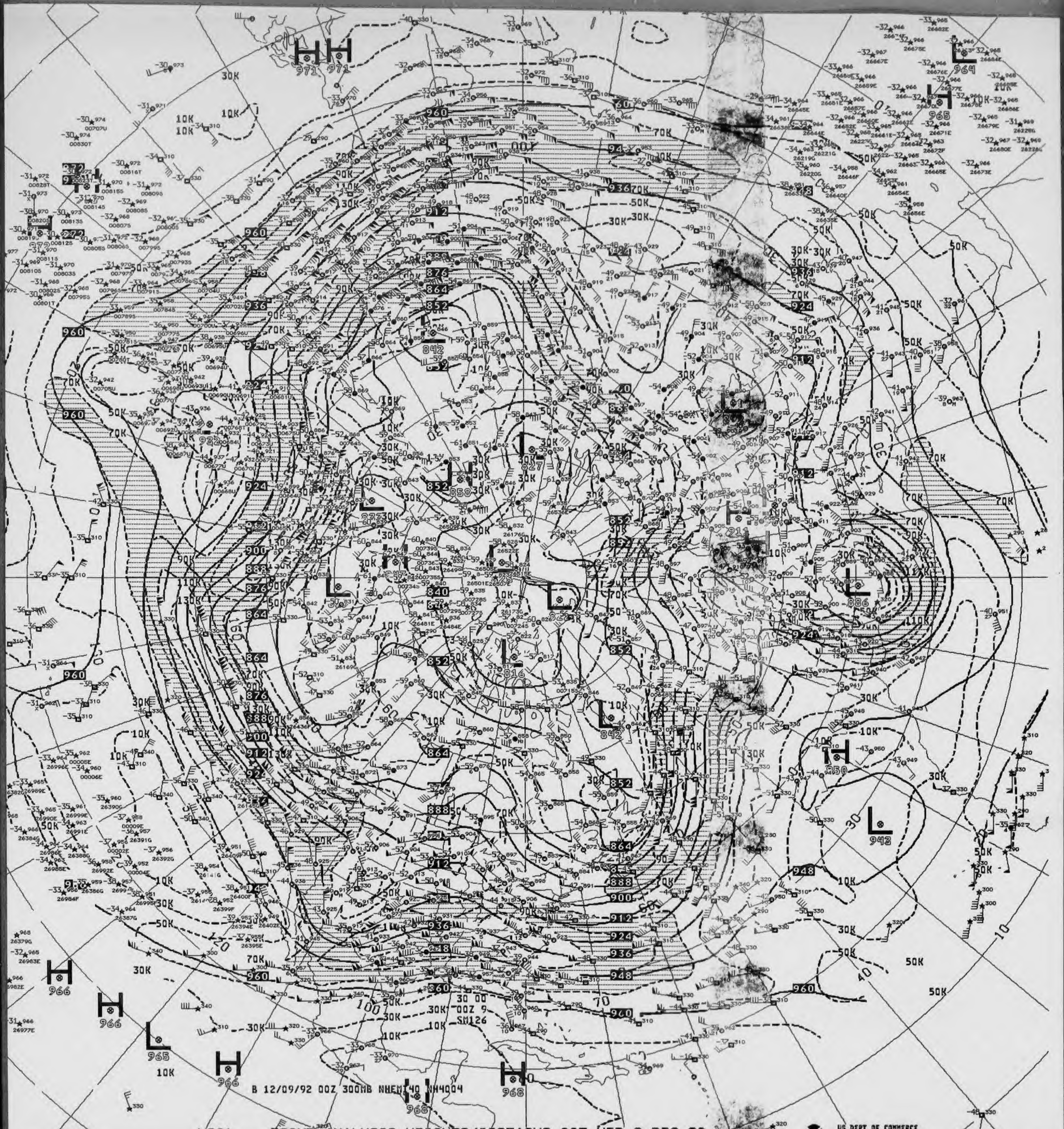
B 12/09/92 00Z 300MB NHEM[40 NH4004
30 00
00Z 9
SM126
960
936
912
888
864
852
842
816
H
L
10K
30K
50K
70K
90K
110K
130K

V824 ^^ 300MB ANALYSIS HEIGHTS/ISOTACHS 00Z WED 9 DEC 92

US DEPT OF COMMERCE
NOAA/NWS/NMC WASHINGTON

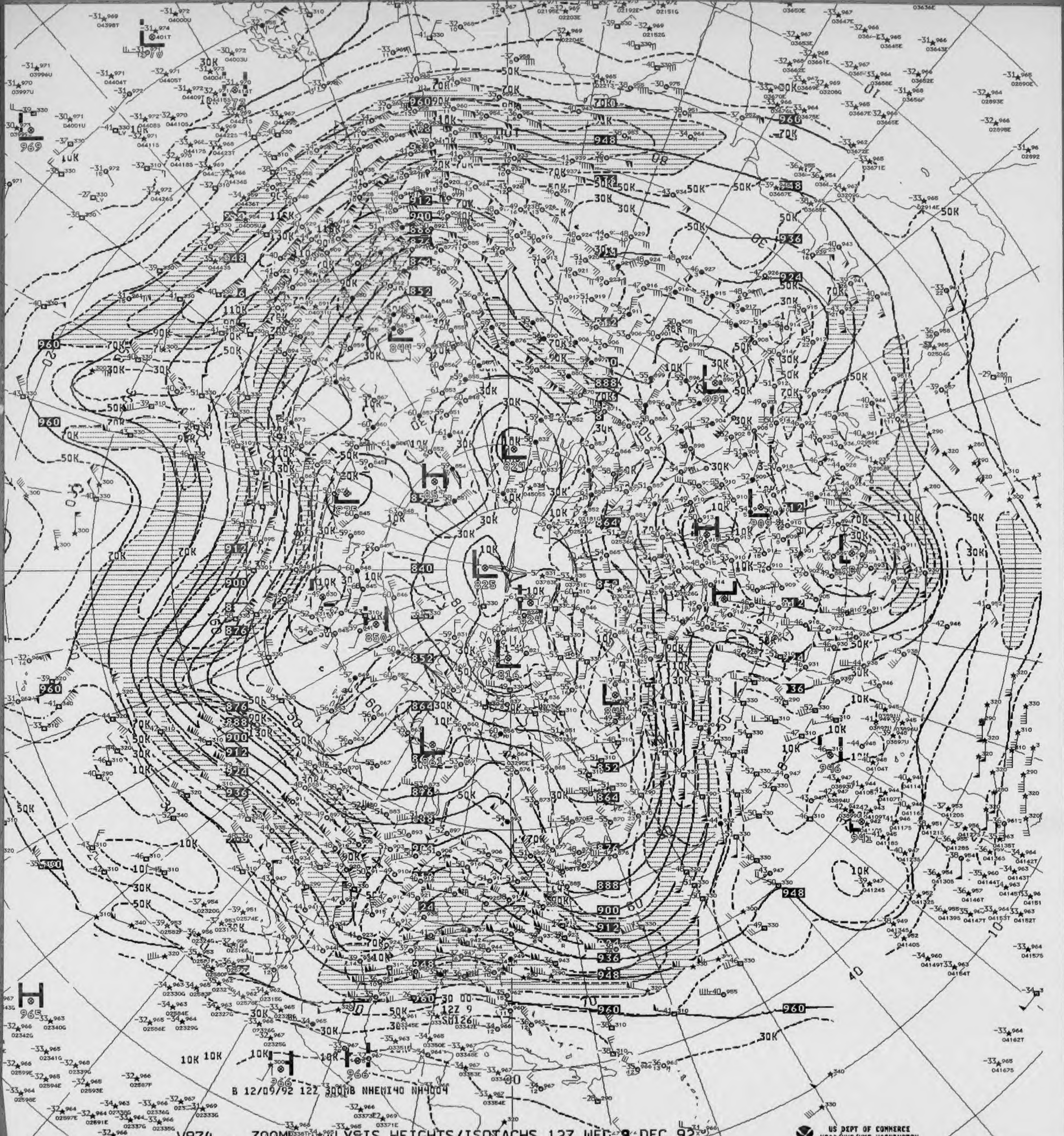
B 12/09/92 12Z 300MB NHEMI40 NH4004

V874 ^^ 300MB ANALYSIS HEIGHTS/ISOTACHS 12Z WED 9 DEC 92

US DEPT OF COMMERCE
NOAA/NWS/NMC WASHINGTON

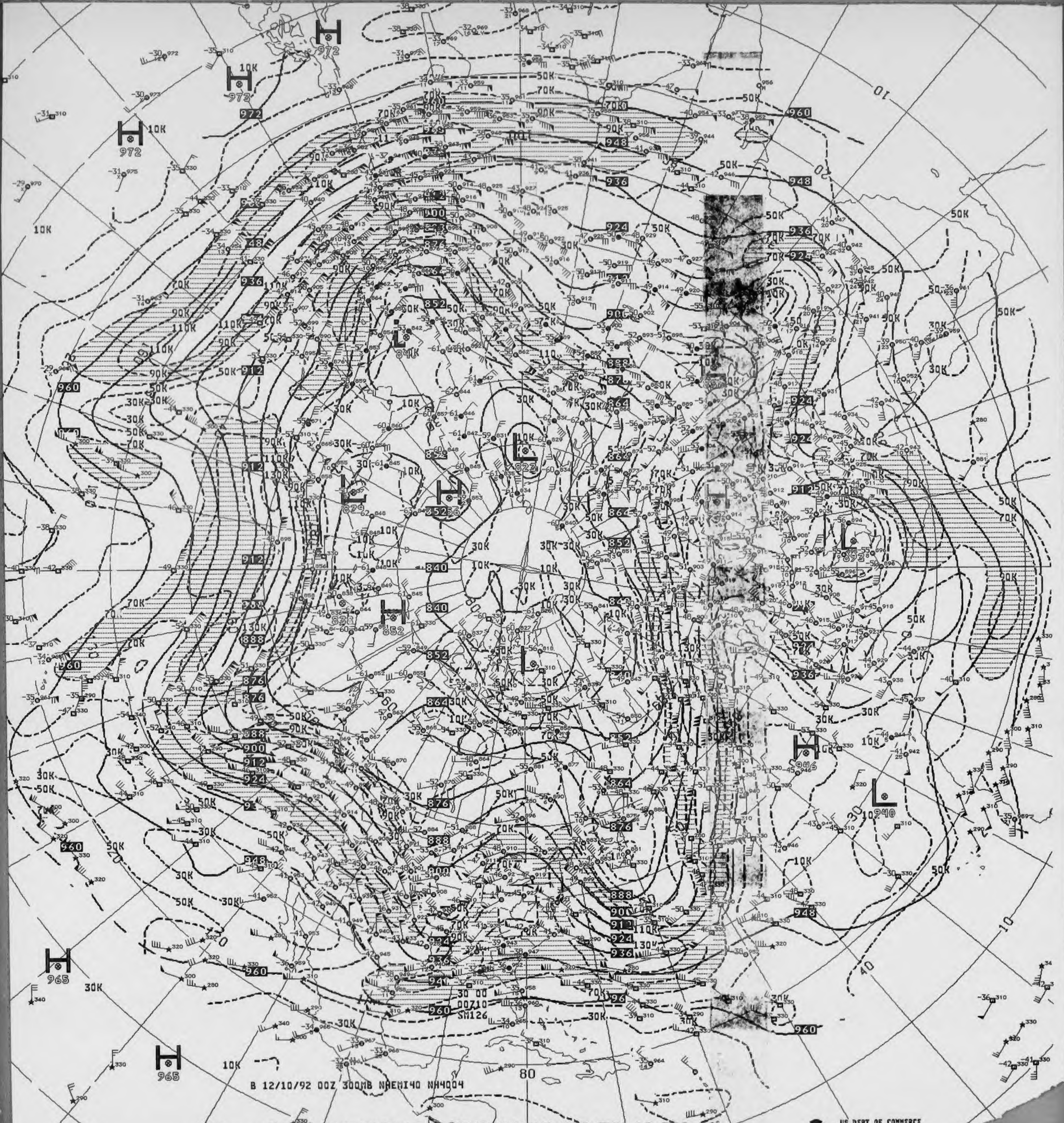
B 12/10/92 00Z 300MB NHEMI40 NH4004

V824 300MB ANALYSIS HEIGHTS/ISOTACHS 00Z THU 10 DEC 92

US DEPT OF COMMERCE
NOAA/NWS/NMC WASHINGTON

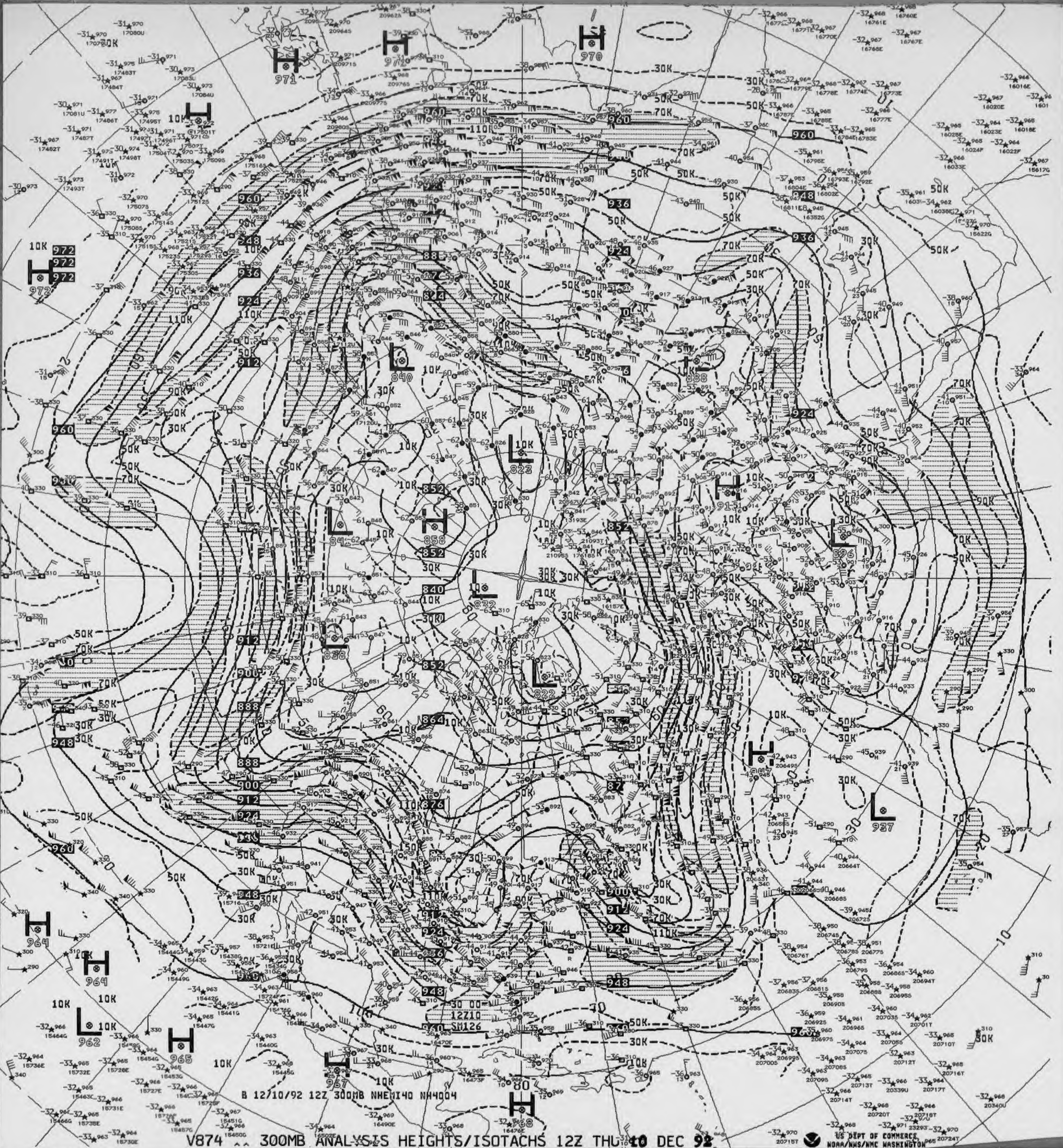
B 12/10/92 12Z 300MB NHEMI40 NH4004
H
L
30K
50K
70K
90K
110K

V874 ^^ 300MB ANALYSIS HEIGHTS/ISOTACHS 12Z THU 10 DEC 92

US DEPT OF COMMERCE
NOAA/NWS/NMC WASHINGTON

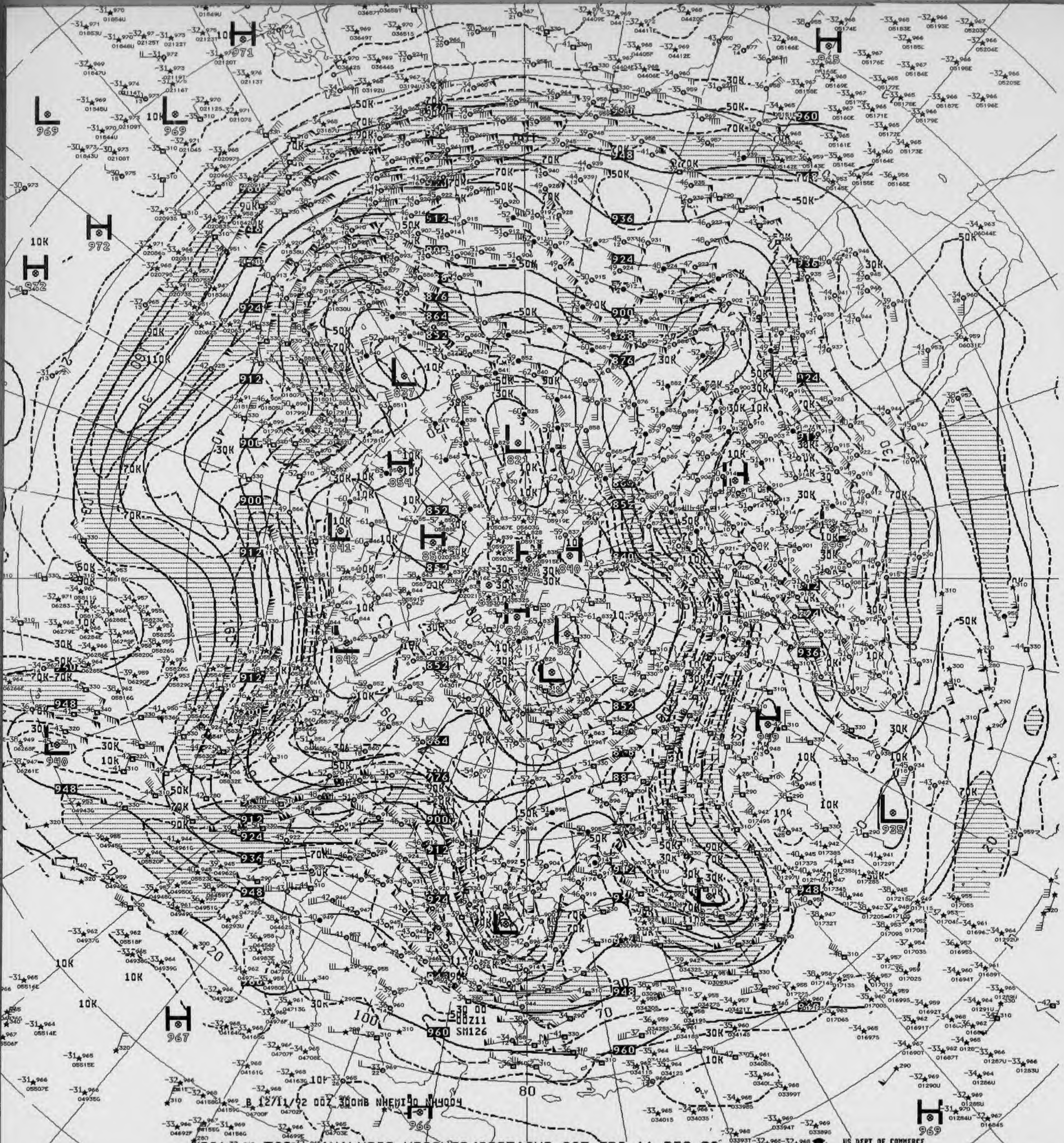
B 12/11/92 00Z 300MB NHEMI 90 NH4004
30 00
00Z11
SM126

V824 300MB ANALYSIS HEIGHTS/ISOTACHS 00Z FRI 11 DEC 92

US DEPT OF COMMERCE
NOAA/NWS/NMC WASHINGTON

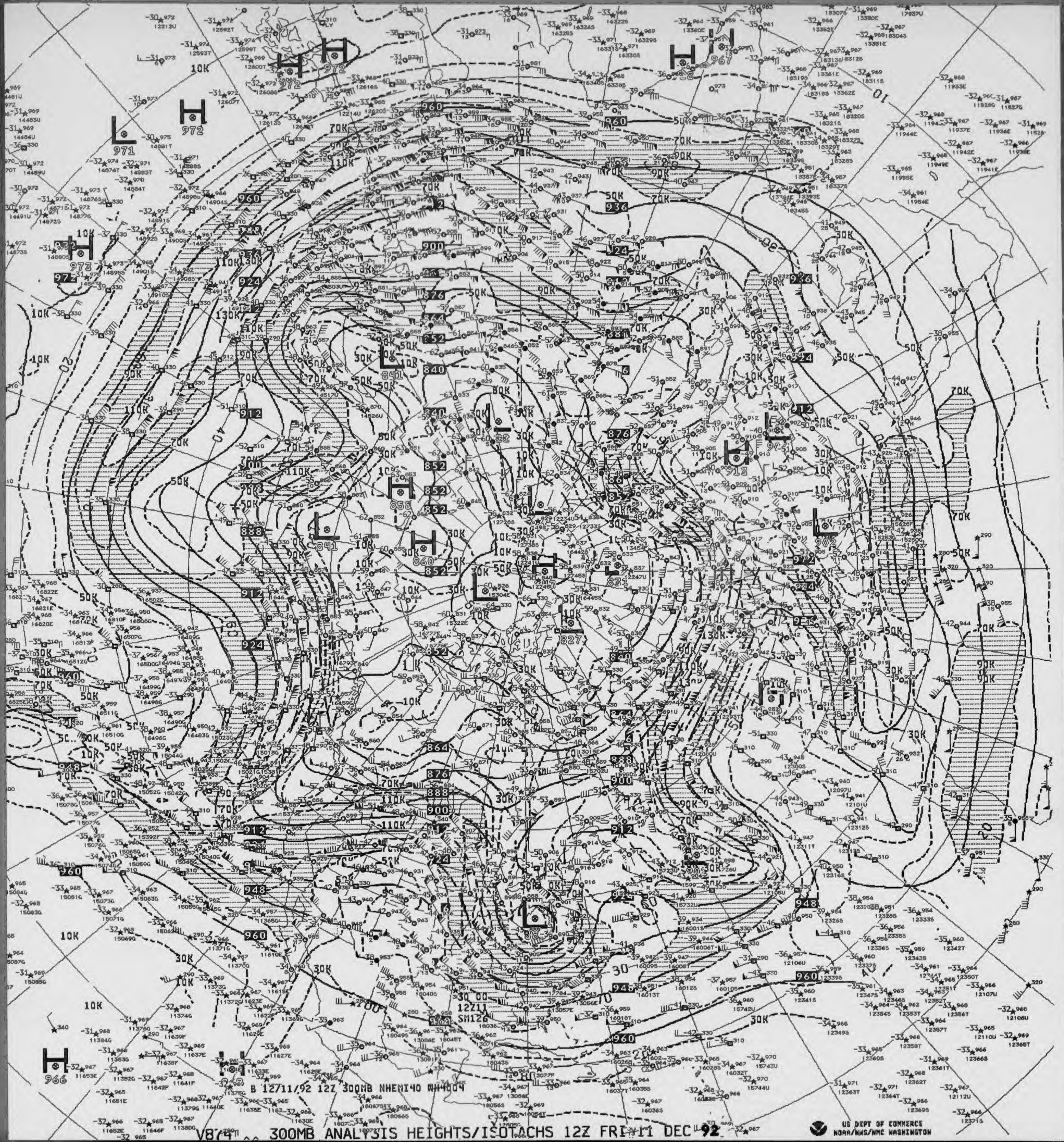
B 12/11/92 12Z 300MB NHEMI40 NH4004

V874 300MB ANALYSIS HEIGHTS/ISOTACHS 12Z FRI 11 DEC 92

US DEPT OF COMMERCE
NOAA/NWS/NMC WASHINGTON

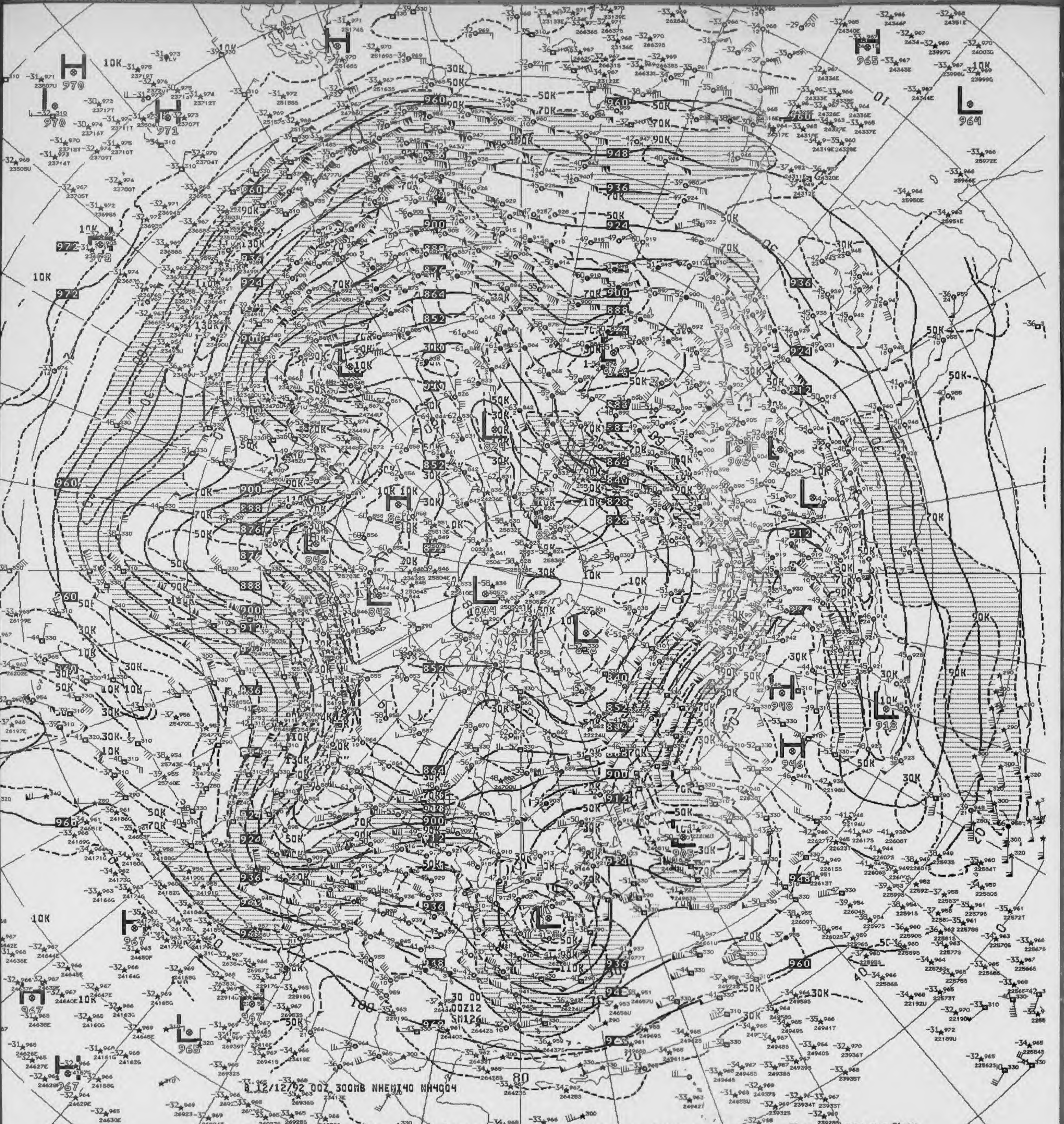
B 12/12/92 00Z 300MB NHEMI40 NH4004
30 00
00Z12
SM126

V024 ^^ 300MB ANALYSIS HEIGHTS/ISOTACHS 00Z SAT 12 DEC 92

US DEPT OF COMMERCE
NOAA/NWS/NMC WASHINGTON

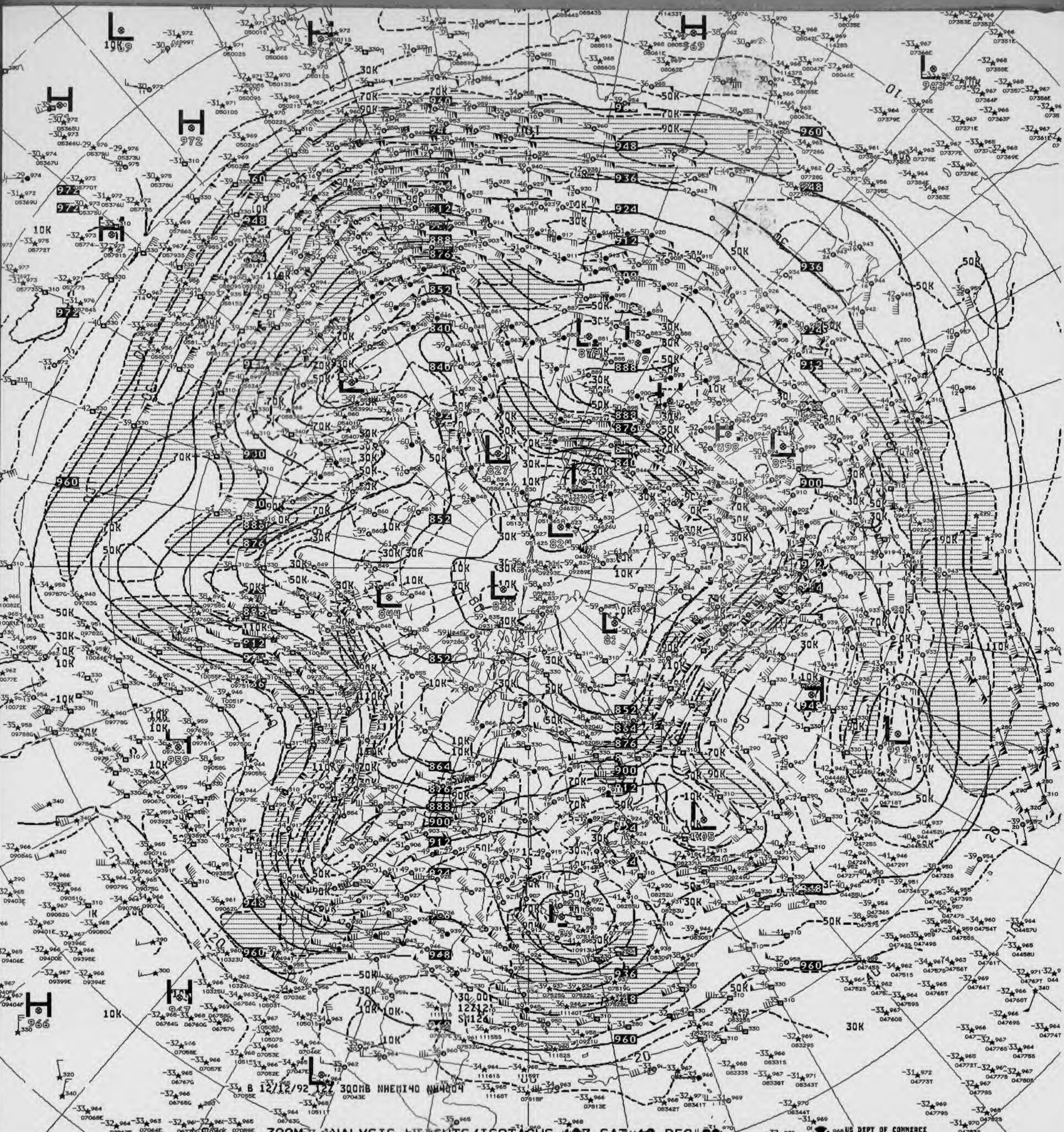

B 12/12/92 12Z 300MB NHEMI40 NW4004

V874 ^^ 300MB ANALYSIS HEIGHTS/ISOTACHS 12Z SAT 12 DEC 92

US DEPT OF COMMERCE
NOAA/NWS/NMC WASHINGTON

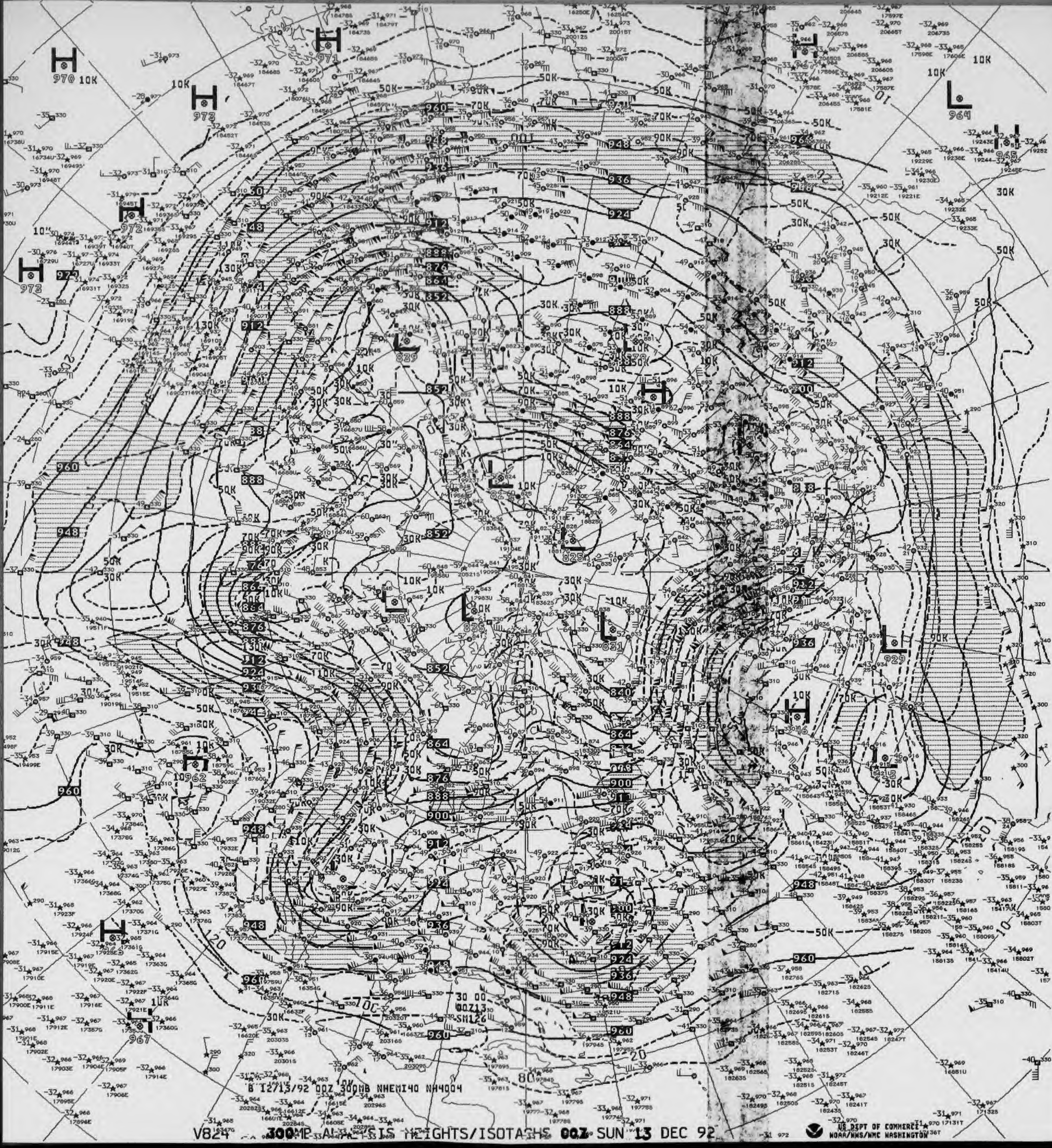
H
970
10K
H
973
H
971
L
964
H
965
L
839
L
825
L
826
L
821
L
929
H
H
967
10962
50K
70K
90K
30K
110K
130K
30 00
00Z13
SM126

B 12713/92 00Z 300MB NHEMI40 NH4004

V824 300MB ANALYSIS HEIGHTS/ISOTACHS 00Z SUN 13 DEC 92

US DEPT OF COMMERCE
NOAA/NWS/NMC WASHINGTON

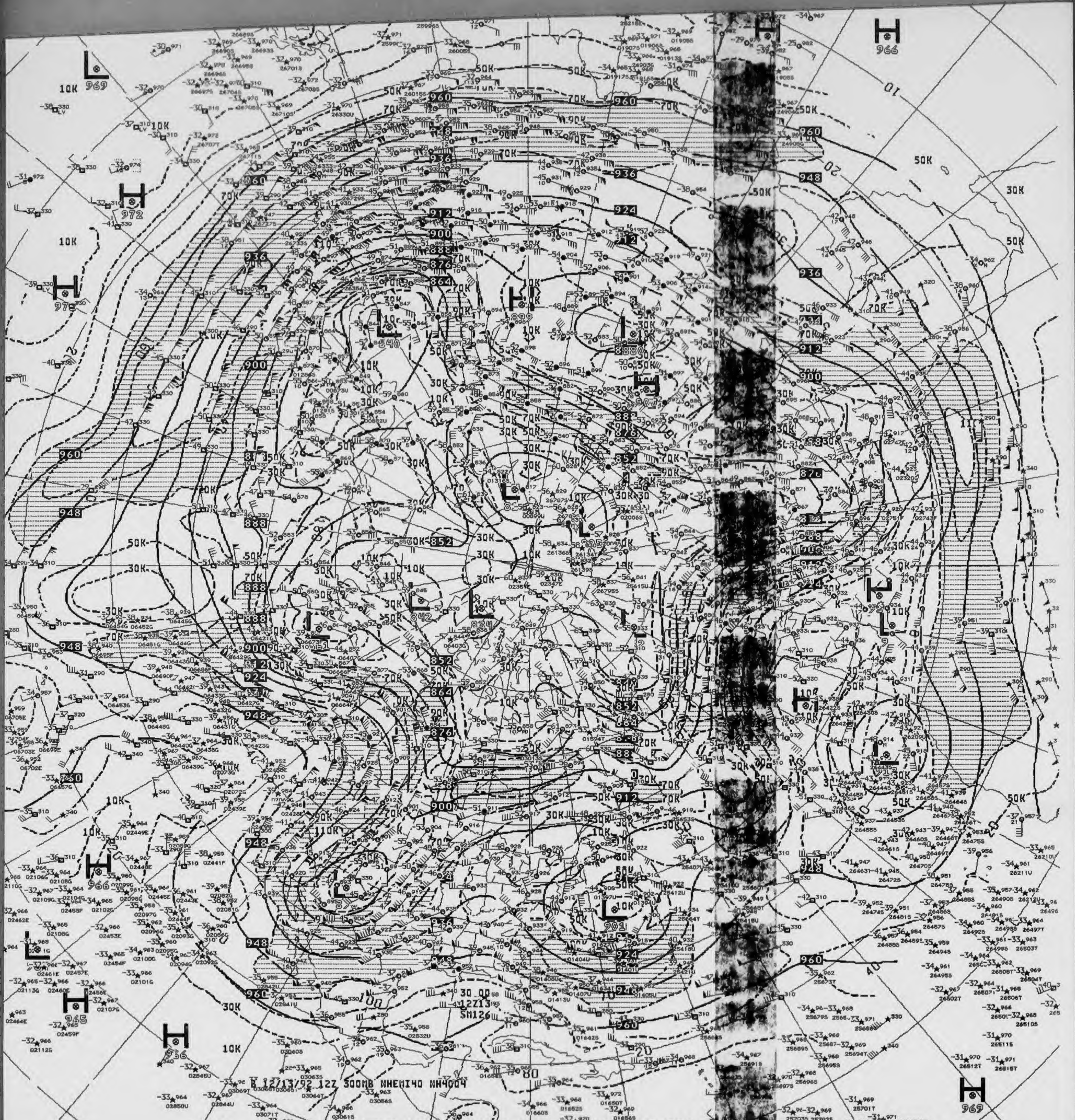
B 12/13/92 12Z 300MB NHEMI40 NH4004
30.00
12Z13
SM126
H
966
969
972
976
965
956
L
969
840
842
834
901
960
948
936
924
912
900
888
876
864
852
50K
70K
30K
10K
10
20
40
80
100

V374 ^^ 300MB ANALYSIS HEIGHTS/ISOTACHS 12Z SUN 13 DEC 92

US DEPT OF COMMERCE
NOAA/NWS/NMC WASHINGTON

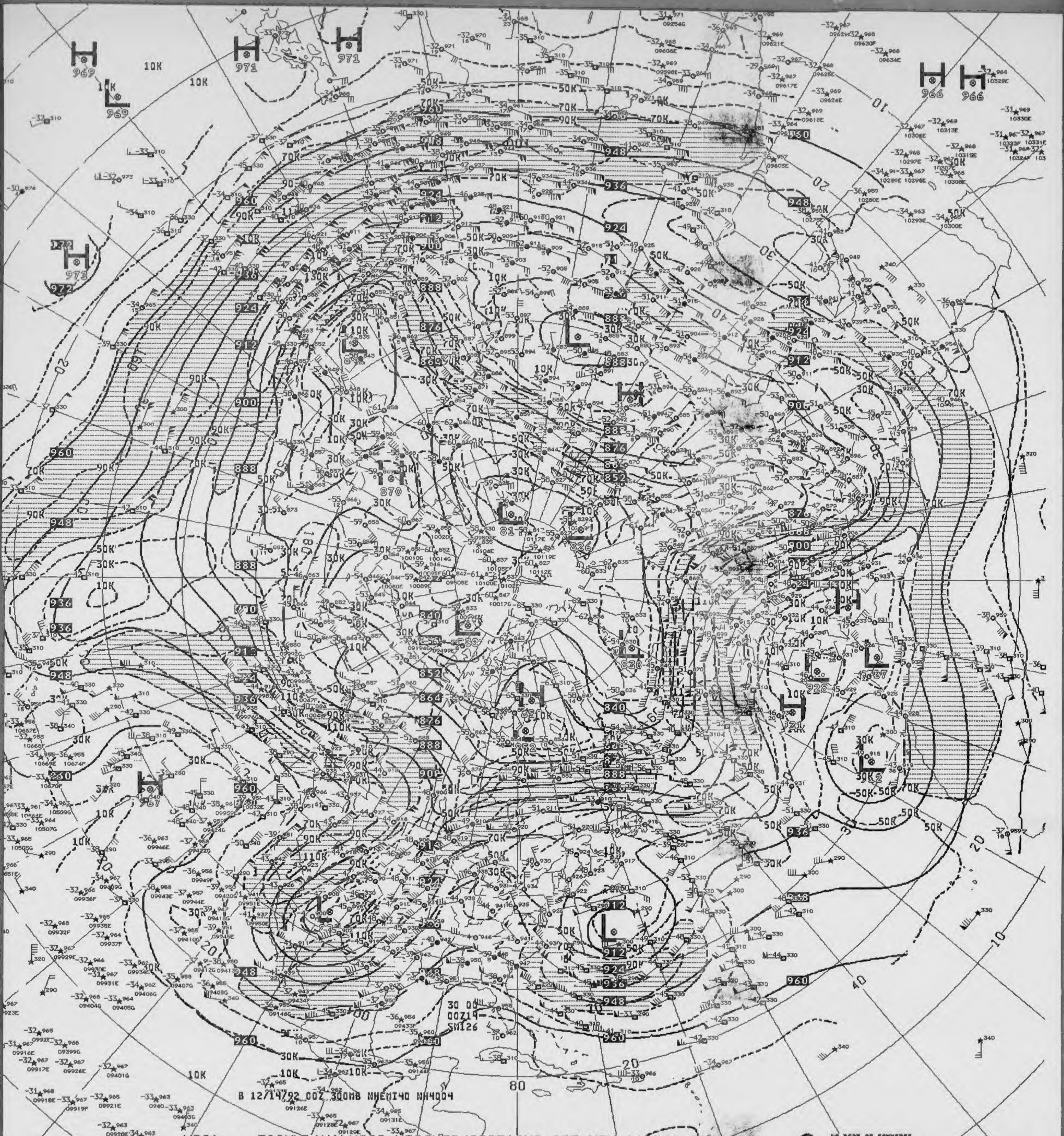
H 969
L 969
H 971
H 971
H 966
H 966
H 972
10K
50K
70K
90K
110K
130K
948
936
924
912
900
888
876
864
852
840
826
830
870
960
972
10
20
30
40
80
30 00
00Z14
SM126
B 12/14/92 00Z 300MB NHEMI40 NH4004

V824 ^^ 300MB ANALYSIS HEIGHTS/ISOTACHS 00Z MON 14 DEC 92

US DEPT OF COMMERCE
NOAA/NWS/NMC WASHINGTON

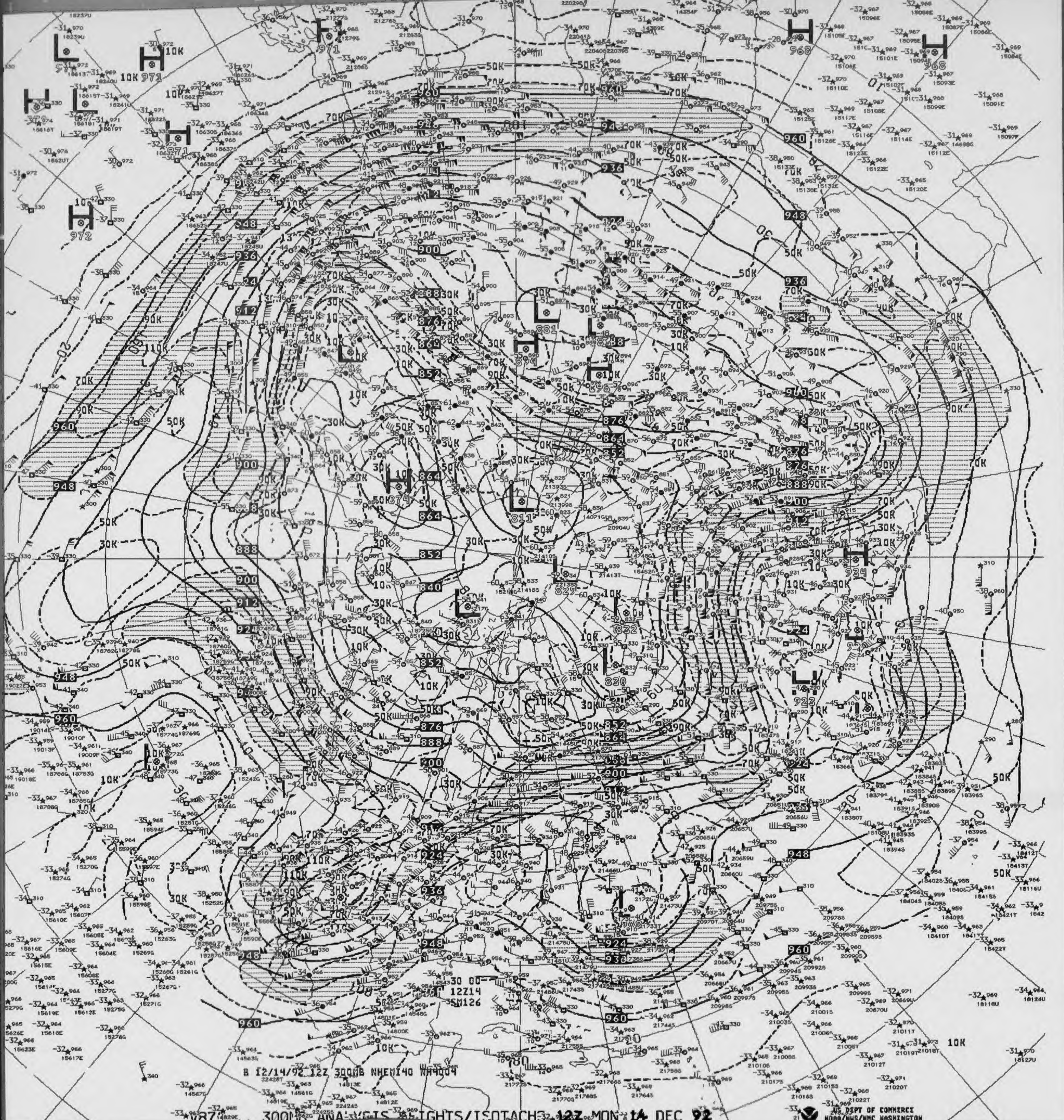
B 12/14/92 12Z 300MB NHEMI40 WA4004
US DEPT OF COMMERCE
NOAA/NWS/NMC WASHINGTON

V87 300MB ANALYSIS HEIGHTS/ISOTACHS 12Z MON 14 DEC 92

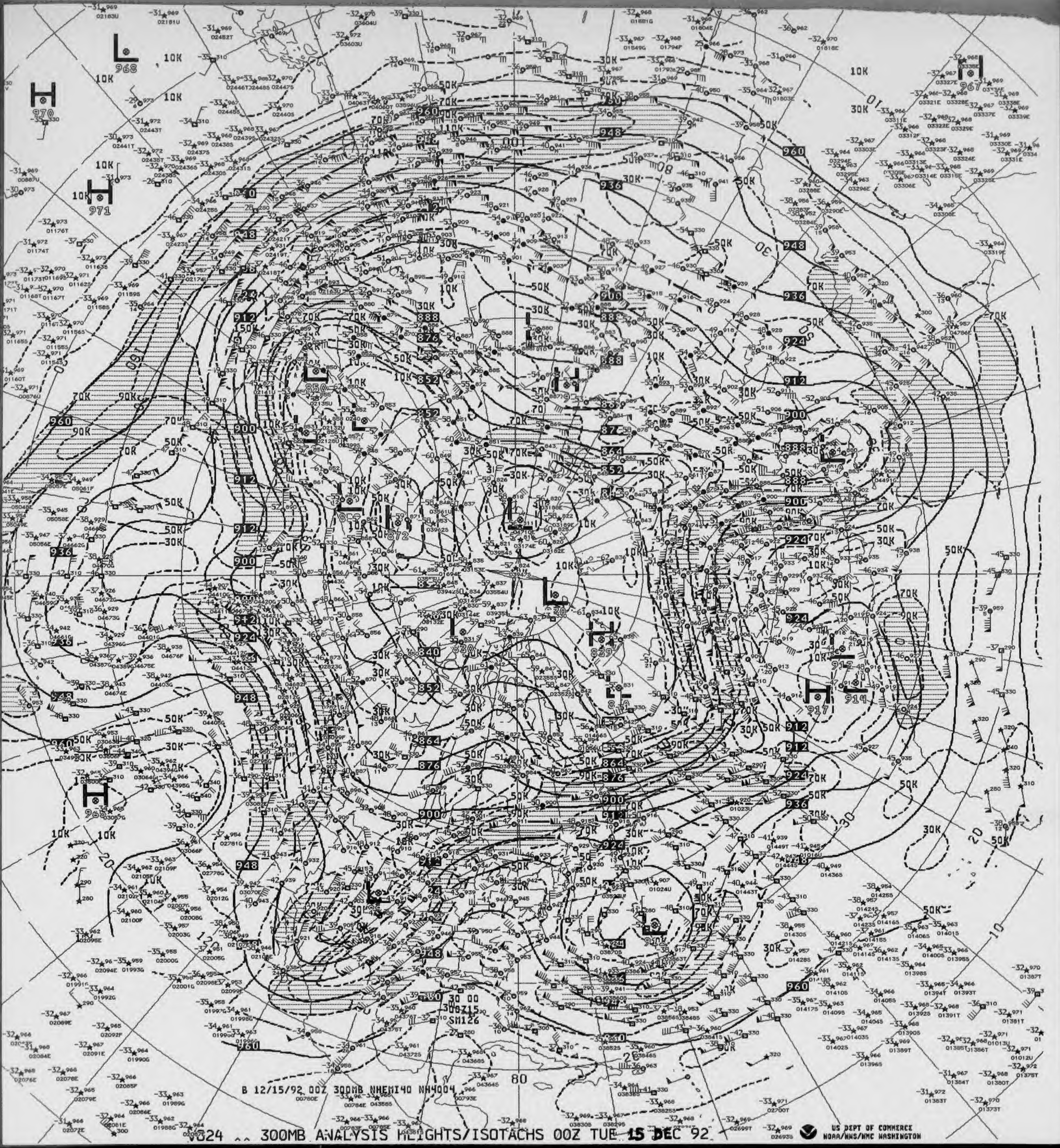
B 12/15/92 00Z 300MB NHEMI40 NH4004

V024 ^^ 300MB ANALYSIS HEIGHTS/ISOTACHS 00Z TUE 15 DEC 92

US DEPT OF COMMERCE
NOAA/NWS/NMC WASHINGTON

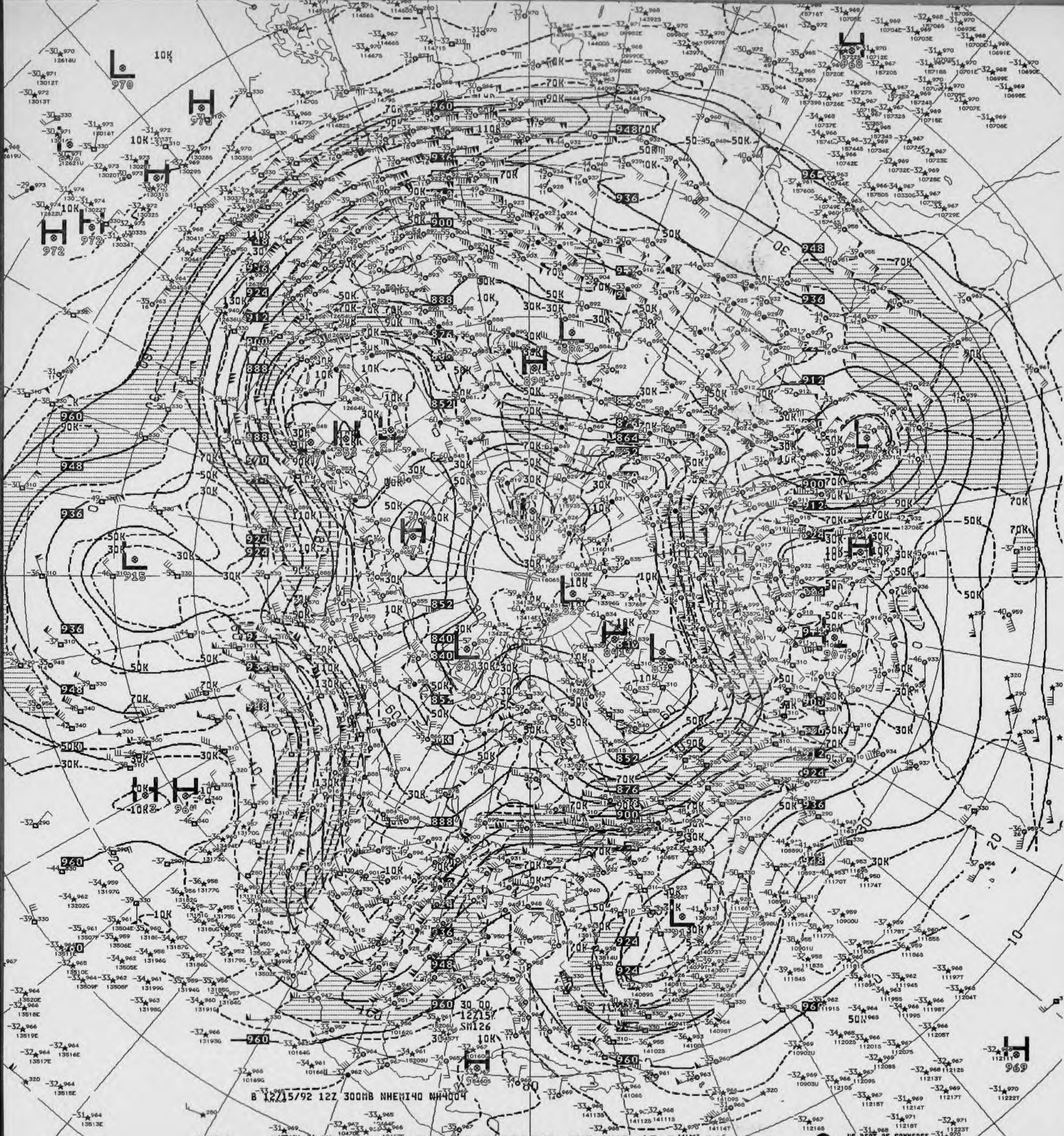
B 12/15/92 12Z 300MB NHEMI40 NH4004

V874 ... 300MB ANALYSIS HEIGHTS/ISOTACHS 12Z TUE 15 DEC 92

US DEPT OF COMMERCE NOAA/NWS/NMC WASHINGTON

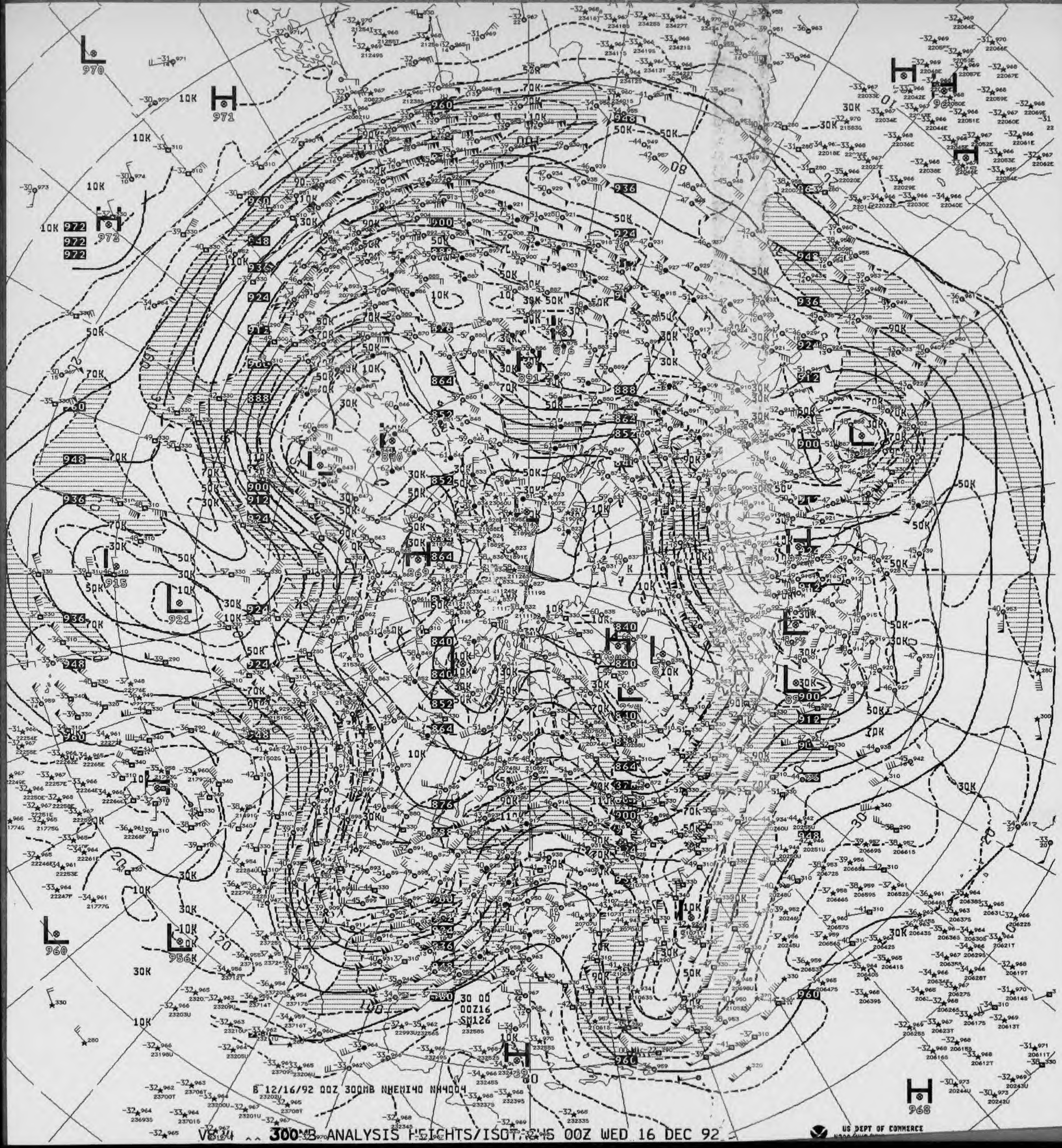
B 12/16/92 00Z 300MB NHEMI40 NH4004
V8 ^^ 300MB ANALYSIS HEIGHTS/ISOTACHS 00Z WED 16 DEC 92
US DEPT OF COMMERCE
30 00
00Z16
SM126

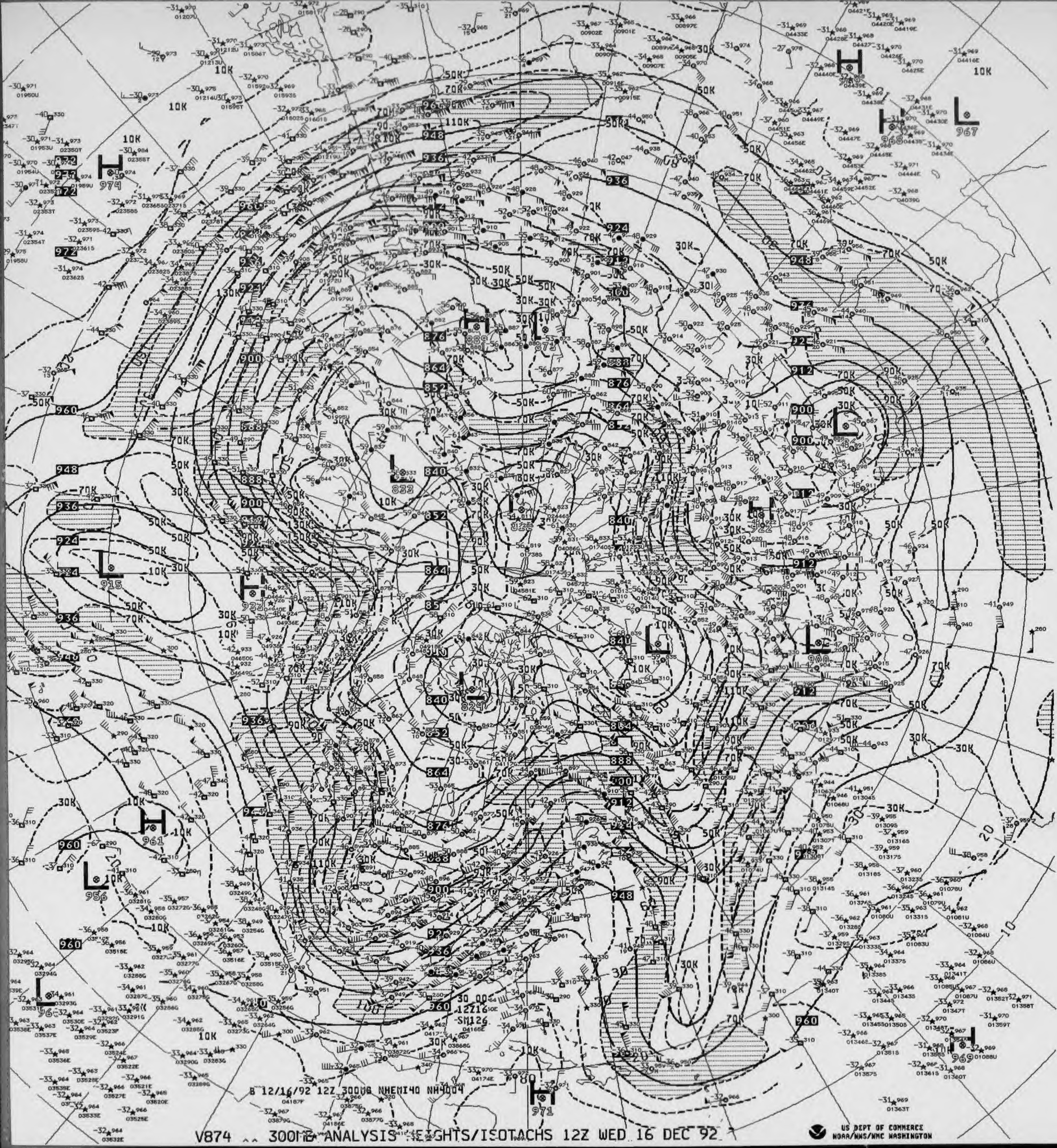
B 12/16/92 12Z 300MB NHEMI40 NH4004

V874 ^^ 300MB ANALYSIS HEIGHTS/ISOTACHS 12Z WED 16 DEC 92

US DEPT OF COMMERCE
NOAA/NWS/NMC WASHINGTON

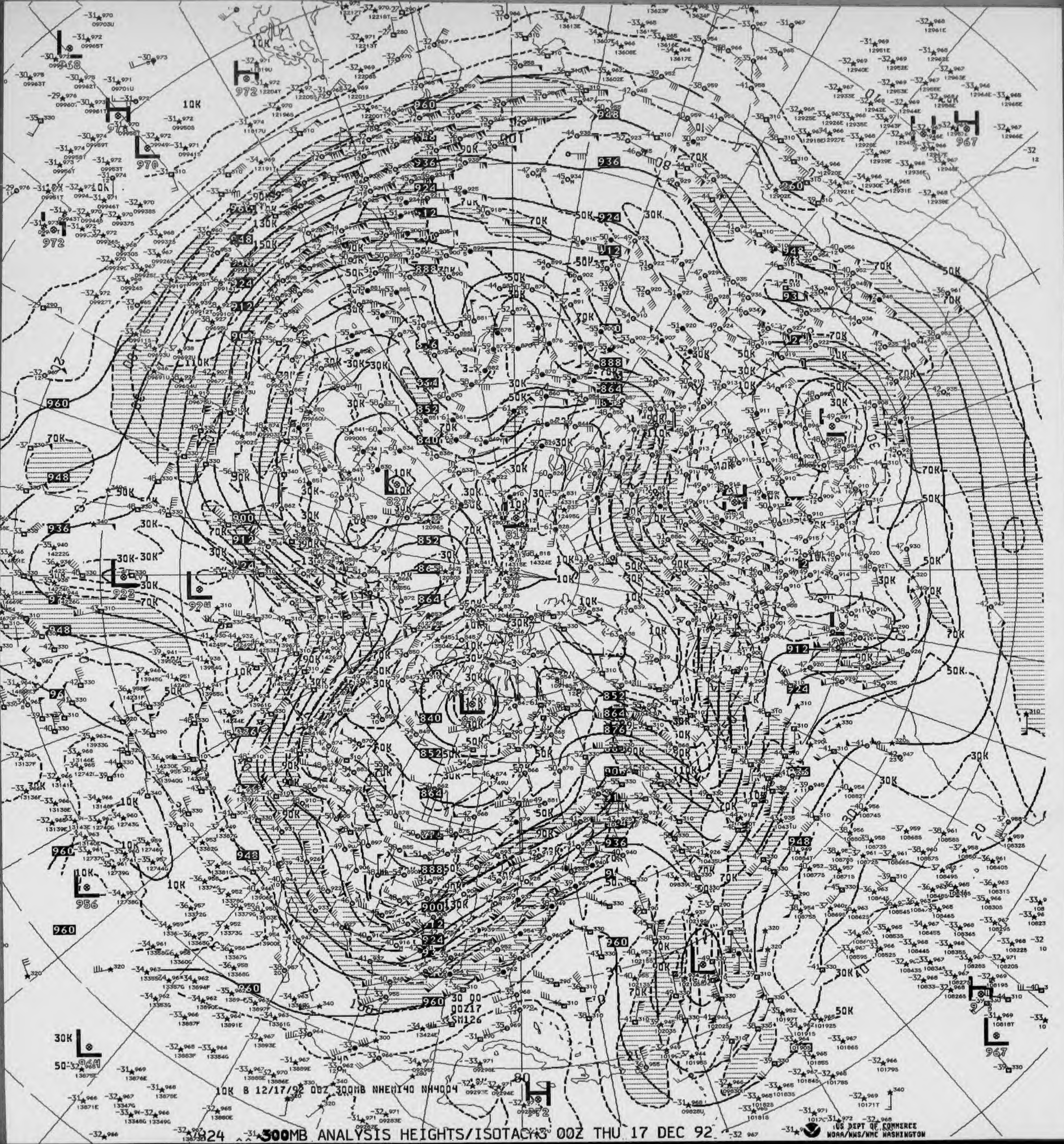

10K B 12/17/92 00Z 300MB NHEMI40 NH4004

300MB ANALYSIS HEIGHTS/ISOTACH 00Z THU 17 DEC 92

US DEPT OF COMMERCE
NOAA/NWS/NMC WASHINGTON

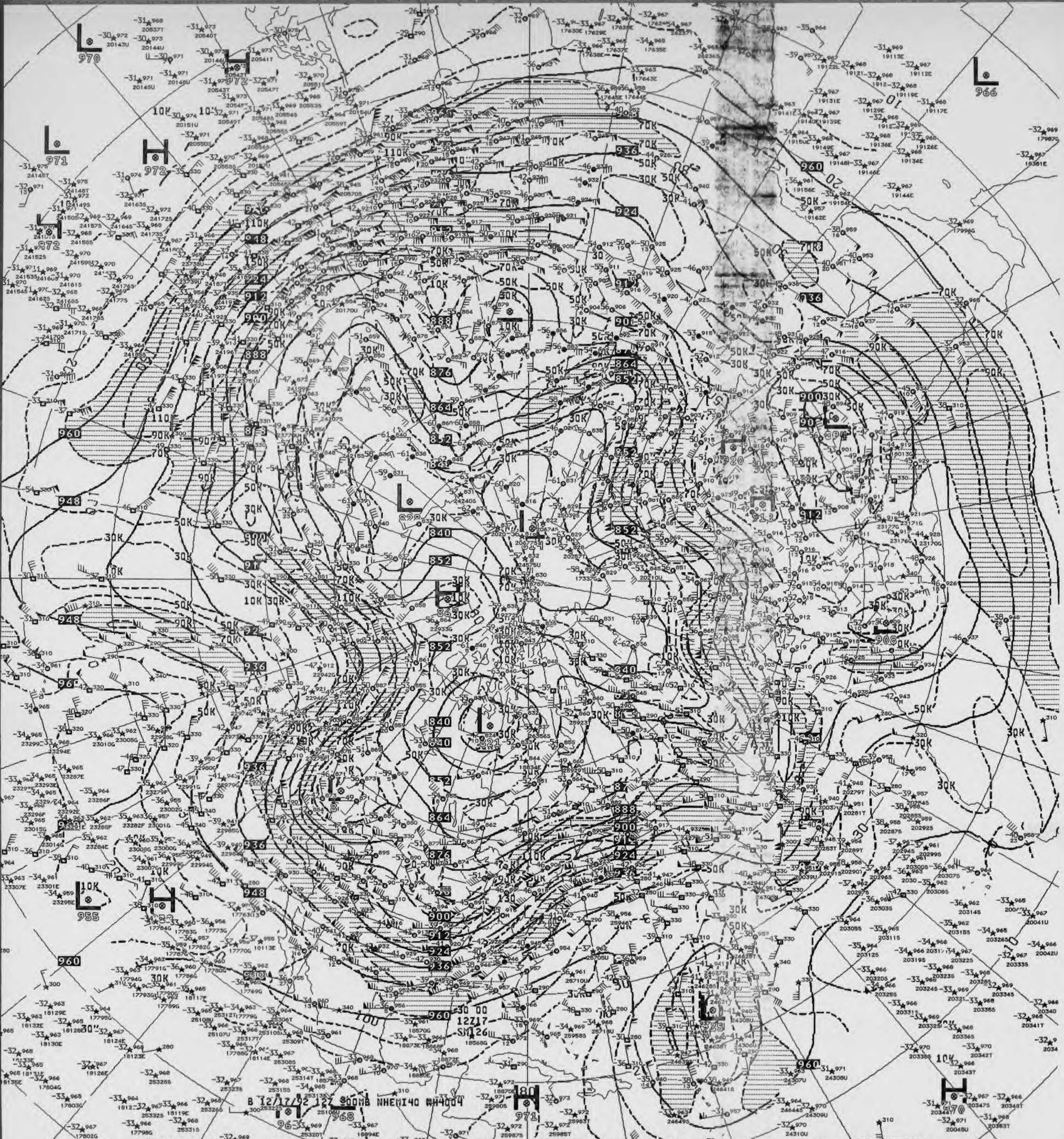
B 12/17/92 12Z 300MB NHEMI40 WH4004

V874 300MB ANALYSIS HEIGHTS/ISOTACHS 12Z THU 17 DEC '92

US DEPT OF COMMERCE

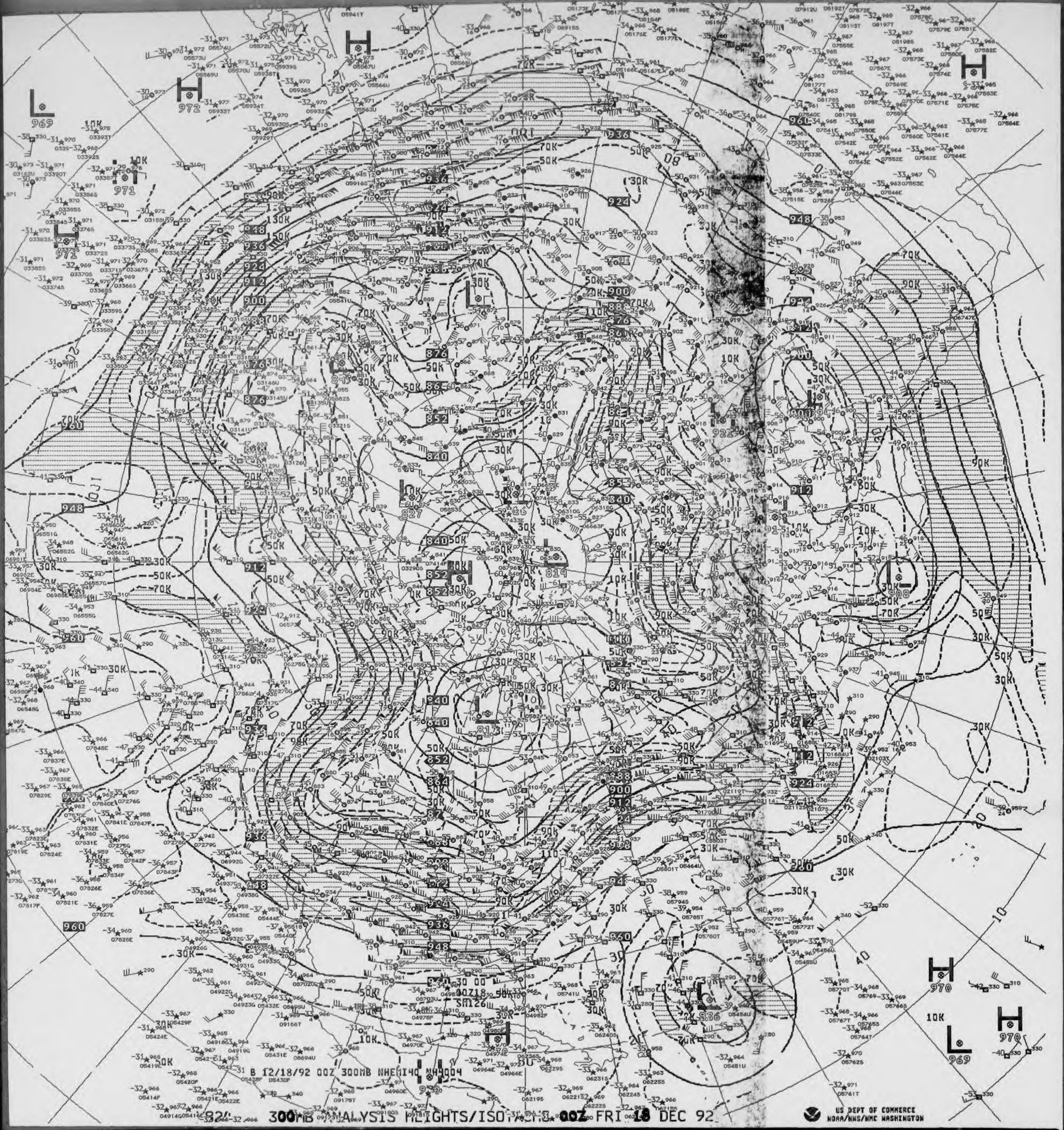
H
H
H
H
H
H
L
L
L
L
L
L
969
972
971
971
827
814
908
813
936
970
970
969
B 12/18/92 00Z 300MB NHEMI40 NH4004

300MB ANALYSIS HEIGHTS/ISOTACHS 00Z FRI 18 DEC 92

US DEPT OF COMMERCE
NOAA/NWS/NMC WASHINGTON

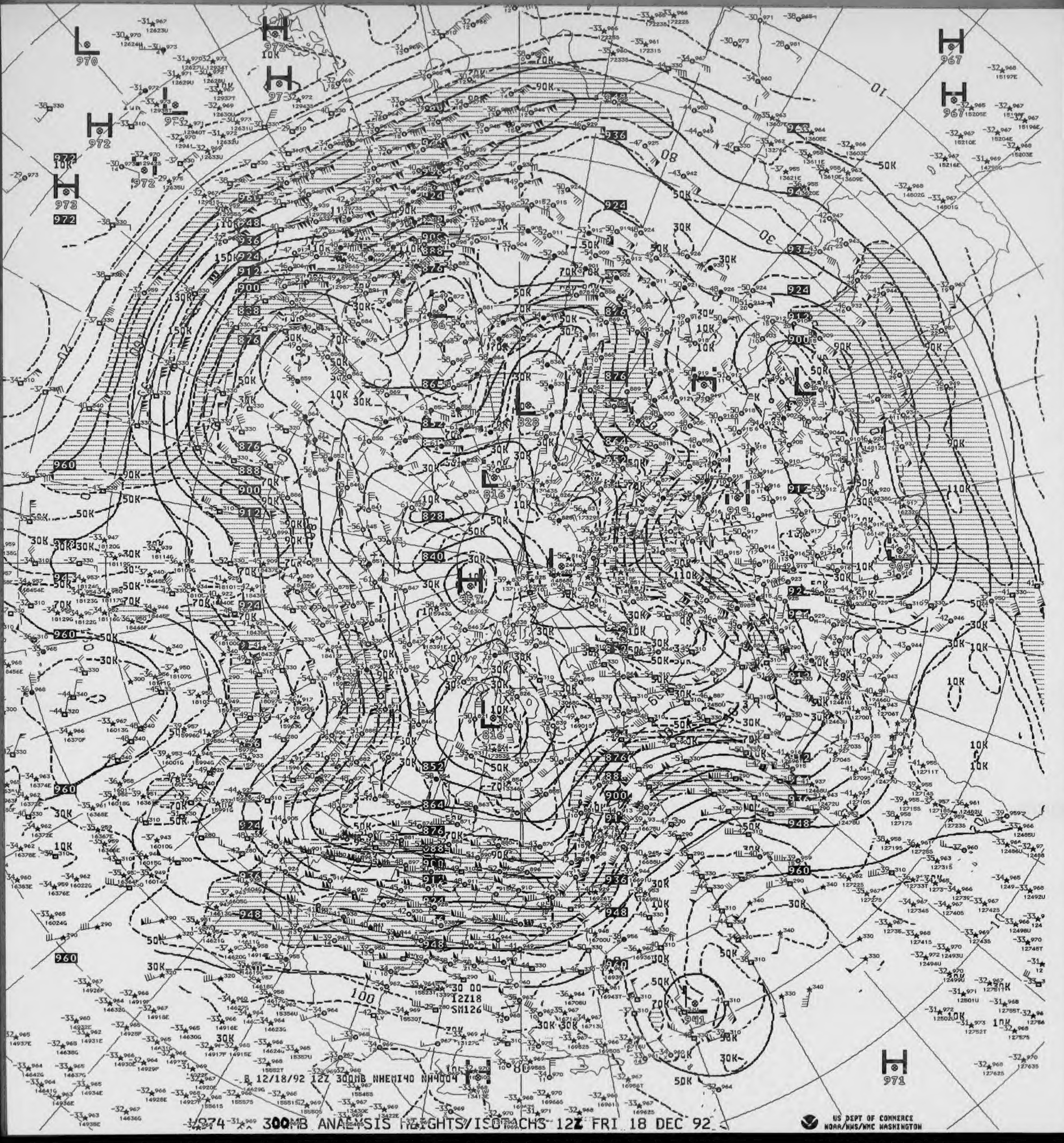

L
970
H
972
H
973
H
967
H
971
L
828
L
816
L
941
30 00
12Z18
SM126

-8 12/18/92 12Z 300MB NHEMI40 NH4004

300MB ANALYSIS HEIGHTS/ISOTACHS 12Z FRI 18 DEC 92

US DEPT OF COMMERCE
NOAA/NWS/NMC WASHINGTON

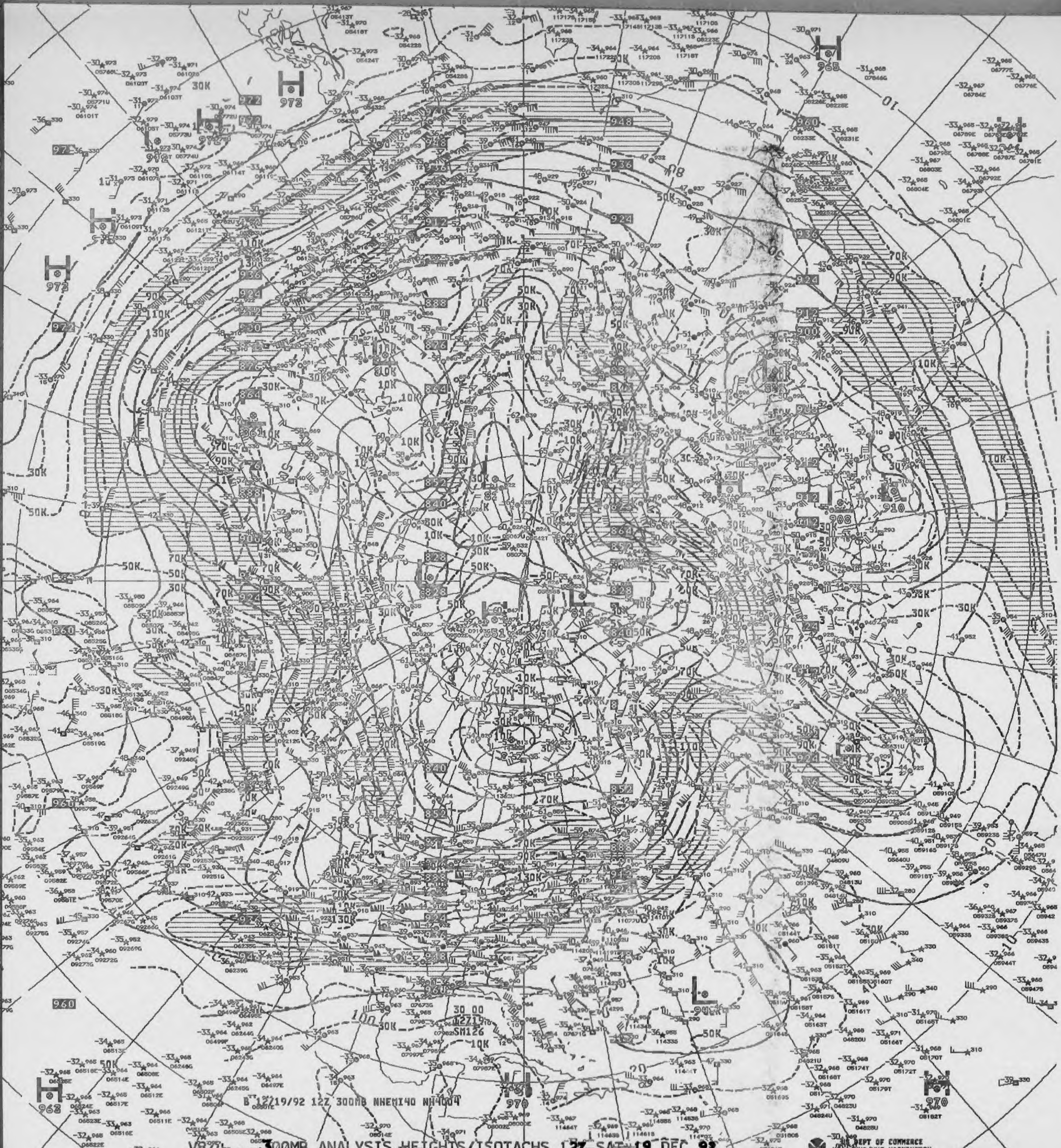

B 12/19/92 12Z 300MB NHEMI40 NH4004

V87 300MB ANALYSIS HEIGHTS/ISOTACHS 12Z SAT 19 DEC 92

US DEPT OF COMMERCE
NOAA/NWS/NMC WASHINGTON

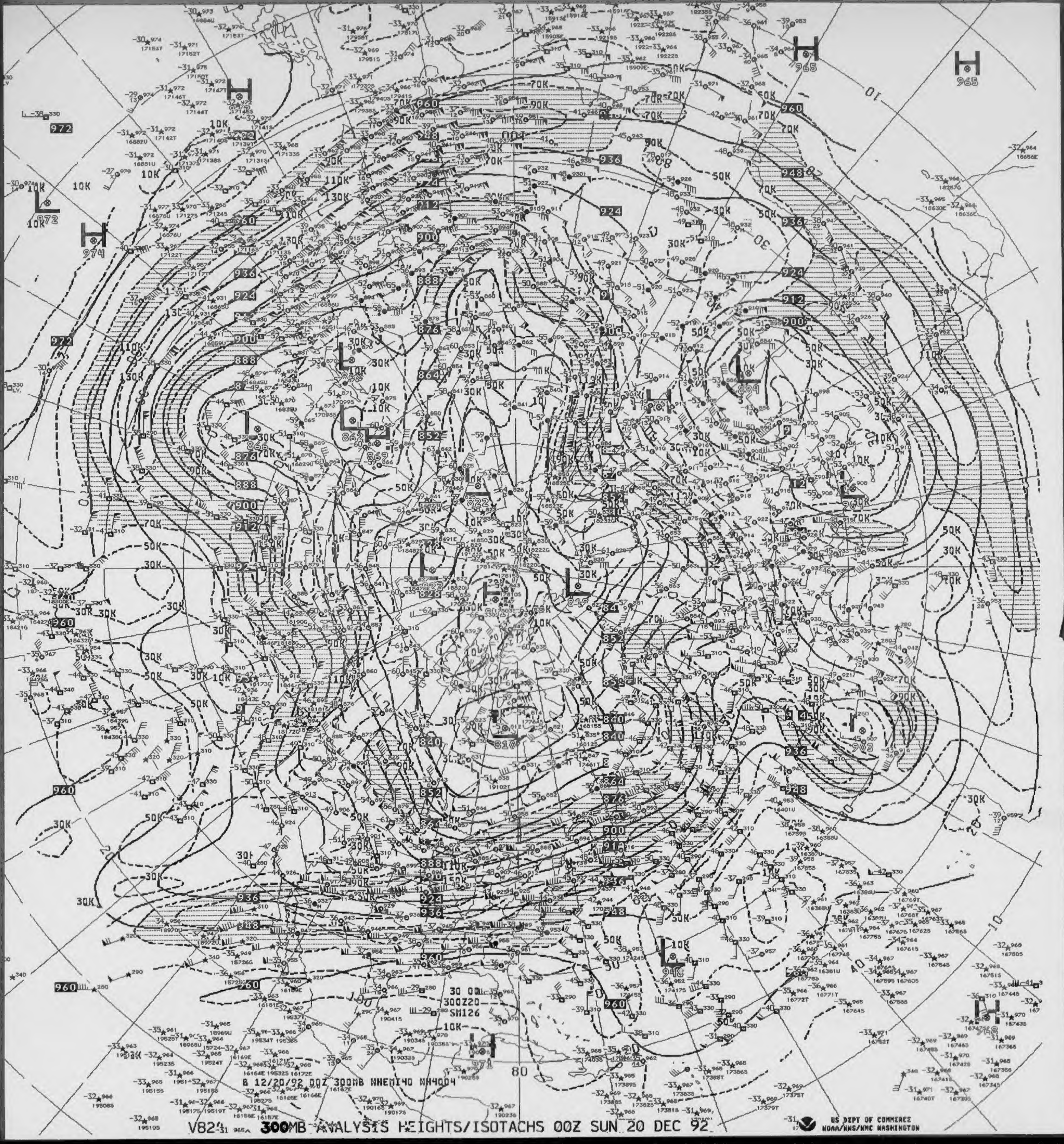
30 00
300Z20
SM126
B 12/20/92 00Z 300MB NHEMI40 NH4004
80

V824 300MB ANALYSIS HEIGHTS/ISOTACHS 00Z SUN 20 DEC 92

US DEPT OF COMMERCE
NOAA/NWS/NMC WASHINGTON

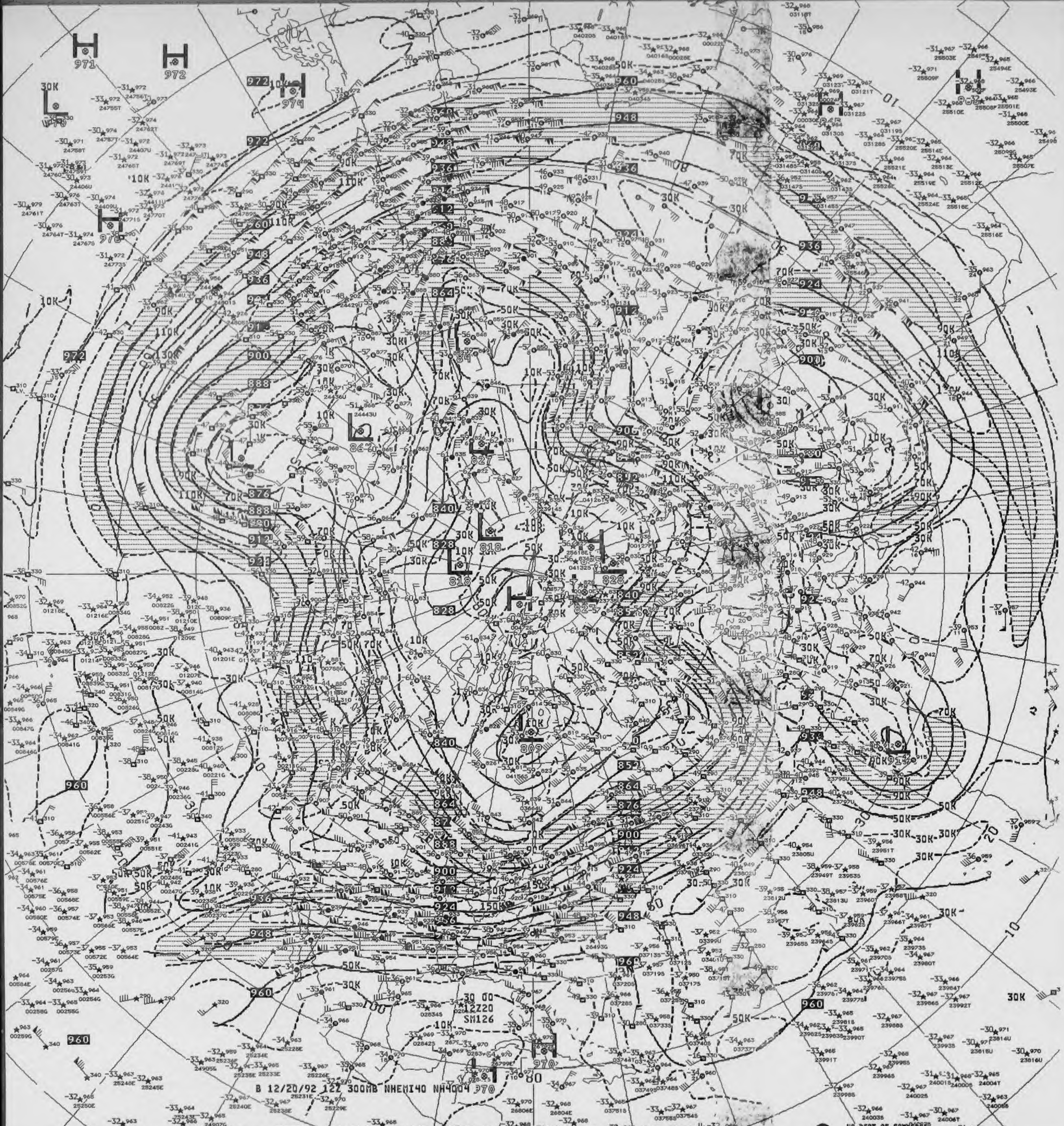
B 12/20/92 12Z 300MB NHEMI40 NH4004
12Z20
SM126

V87 300MB ANALYSIS HEIGHTS/ISOTACHS 12Z SUN 20 DEC 92

US DEPT OF COMMERCE
NOAA/NWS/NMC WASHINGTON

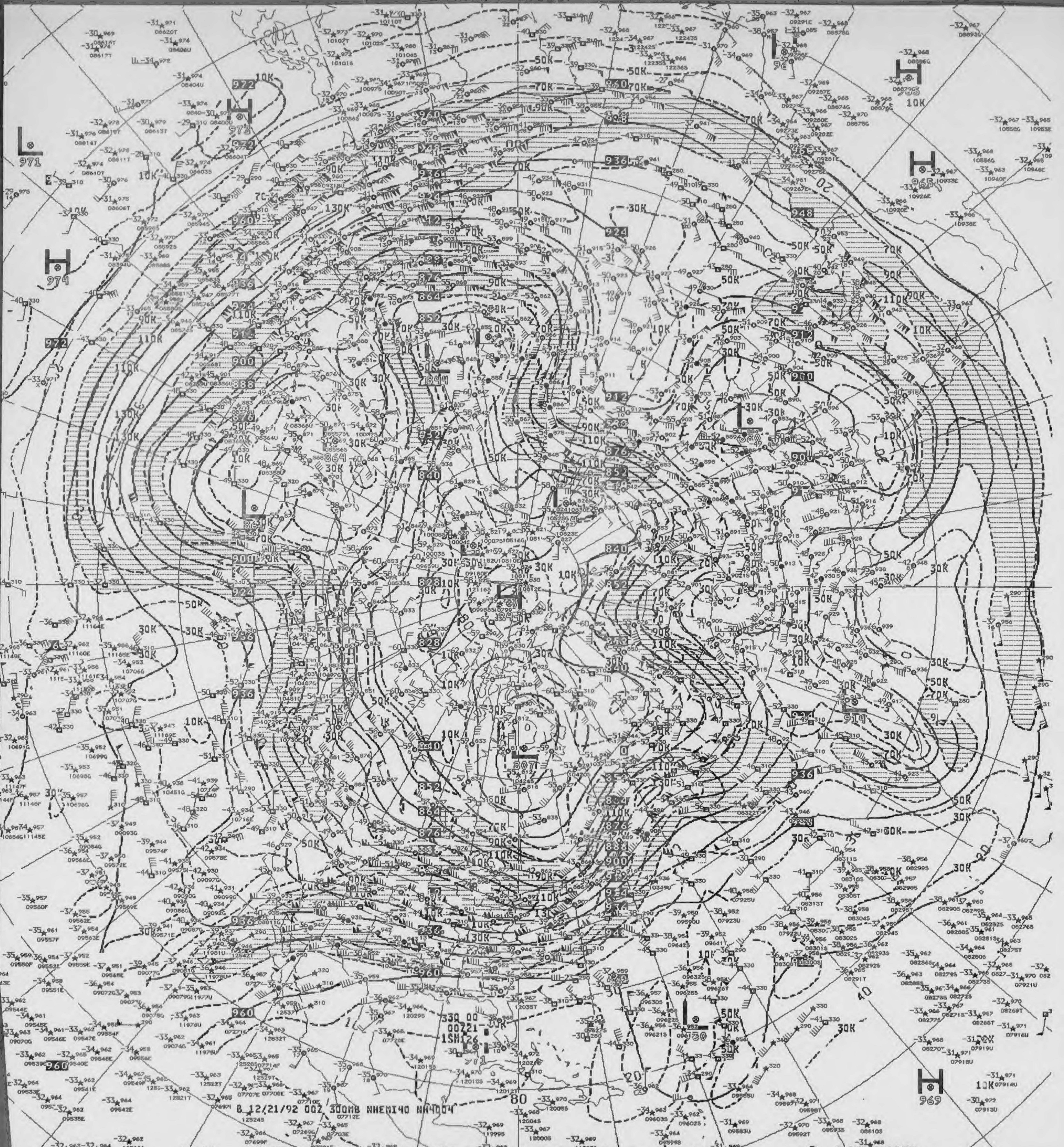
B 12/21/92 00Z 300MB NHEMI40 NH4004
H
973
L
971
H
974
H
969
L
807
30K
50K
70K
90K
110K
130K
972
960
936
924
912
900
888
876
864
852
840
828

V824 ^^ 300MB ANALYSIS HEIGHTS/ISOTACHS 00Z MON 21 DEC 92

US DEPT OF COMMERCE
NOAA/NWS/NMC WASHINGTON

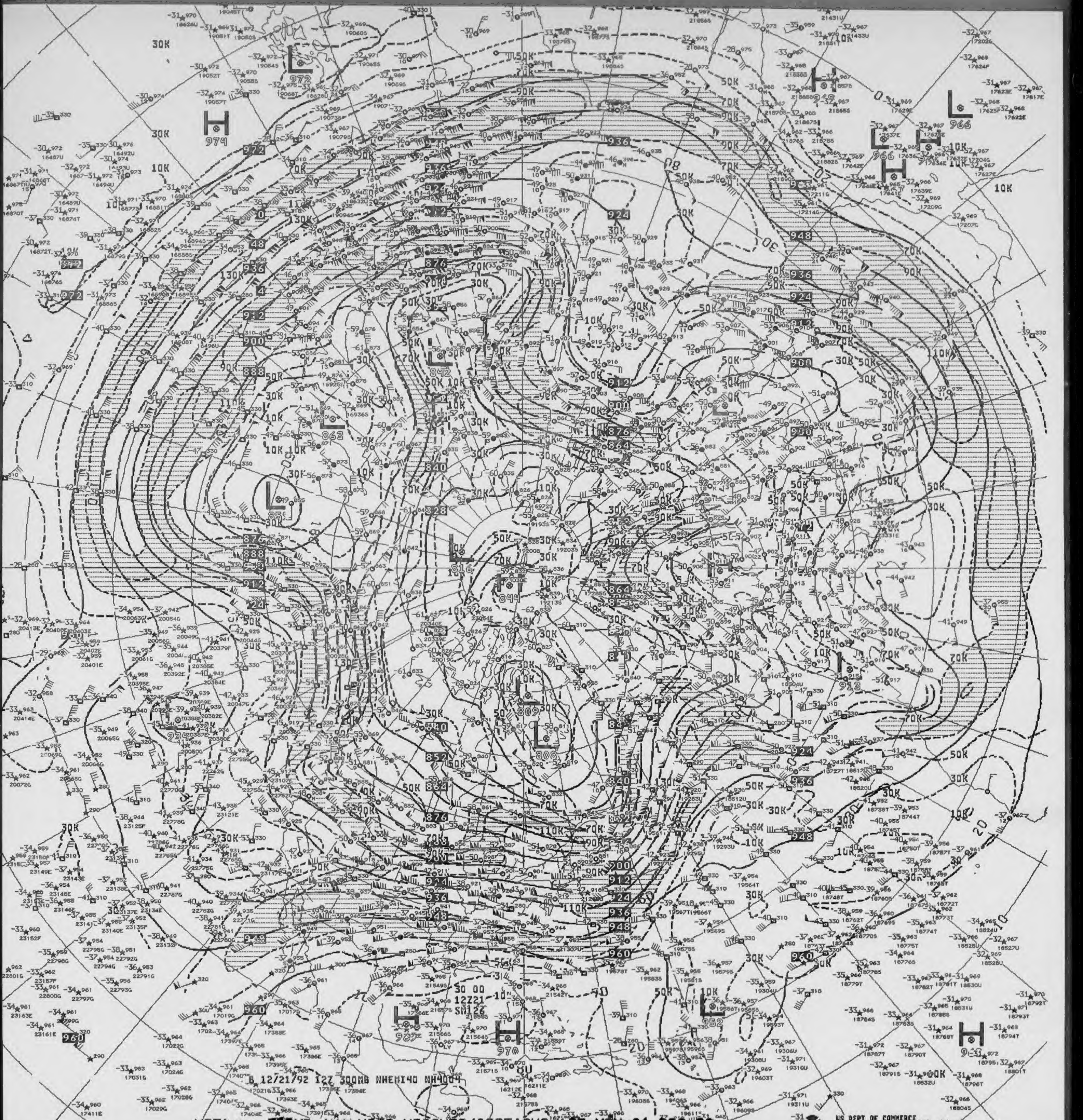

B 12/21/92 12Z 300MB NHEMI40 NH4004
30 00
12Z21
SM122

V874 300MB ANALYSIS HEIGHTS/ISOTACHS 12Z MON 21 DEC 92

US DEPT OF COMMERCE
NOAA/NWS/NMC WASHINGTON

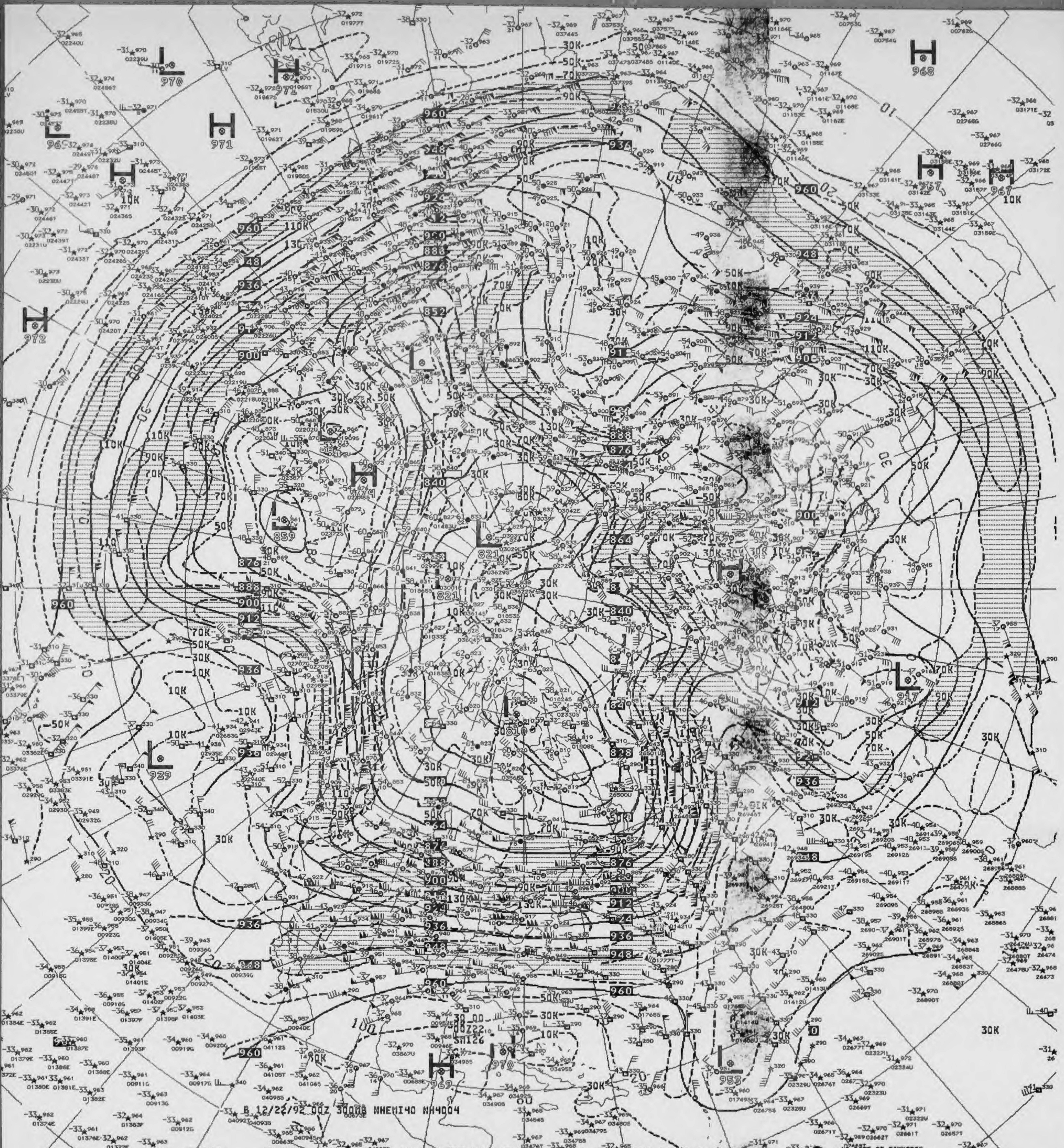
B 12/22/92 00Z 300MB NHEMI40 NH4004
H
968
H
971
H
971
L
970
L
96
H
972
L
859
H
L
821
L
917
L
939
H
969
970
L
953
960
948
936
912
900
888
876
864
852
840
828
130K
110K
90K
70K
50K
30K
10K

V824 ^^ 300MB ANAL STS HEIGHTS/ISOTACHS 00Z TUE 22 DEC 92

US DEPT OF COMMERCE
NOAA/NWS/NMC WASHINGTON

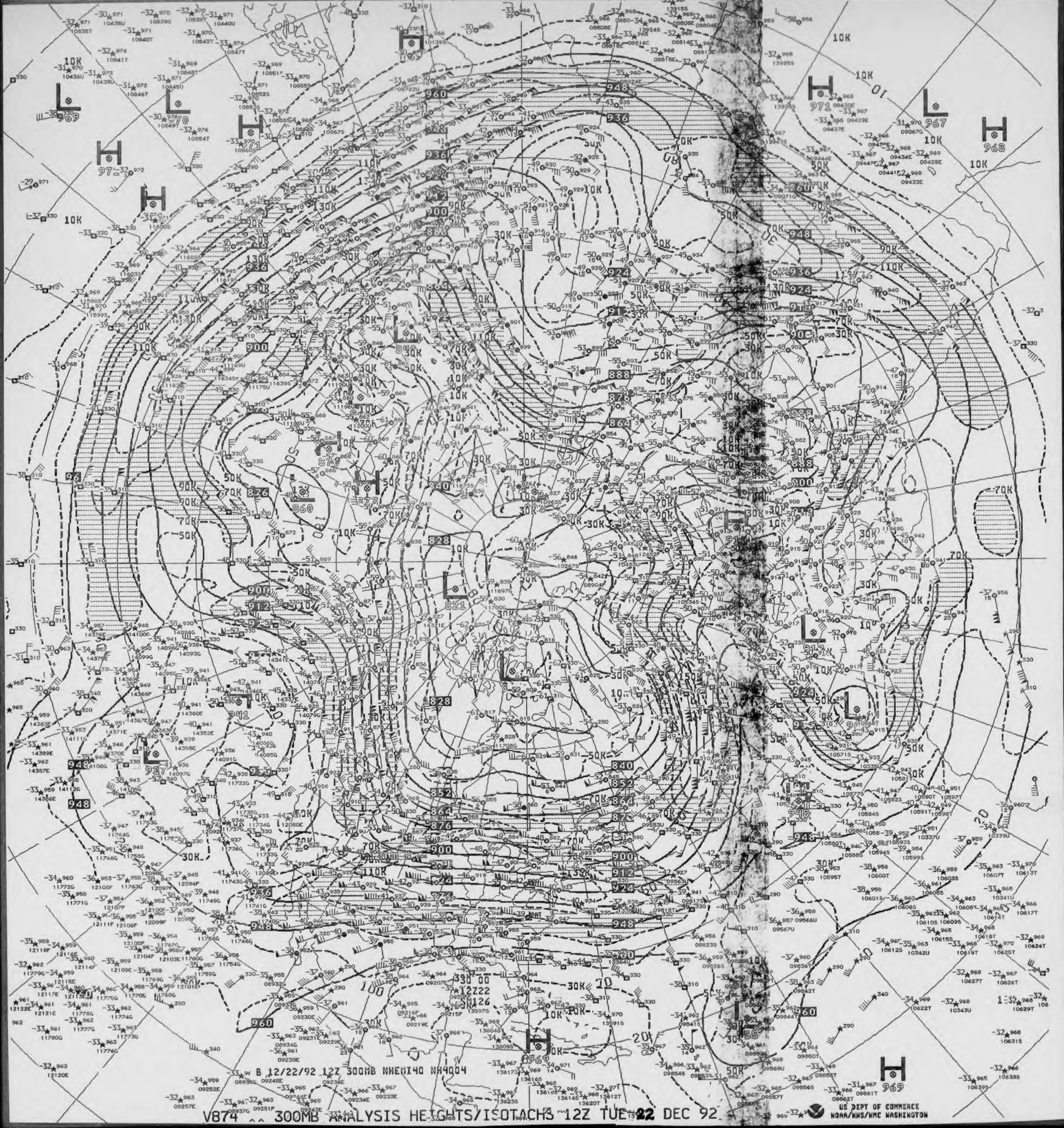

B 12/22/92 12Z 300MB NHEMI40 NH4004

V874 ^^ 300MB ANALYSIS HEIGHTS/ISOTACHS 12Z TUE 22 DEC 92

US DEPT OF COMMERCE
NOAA/NWS/NMC WASHINGTON

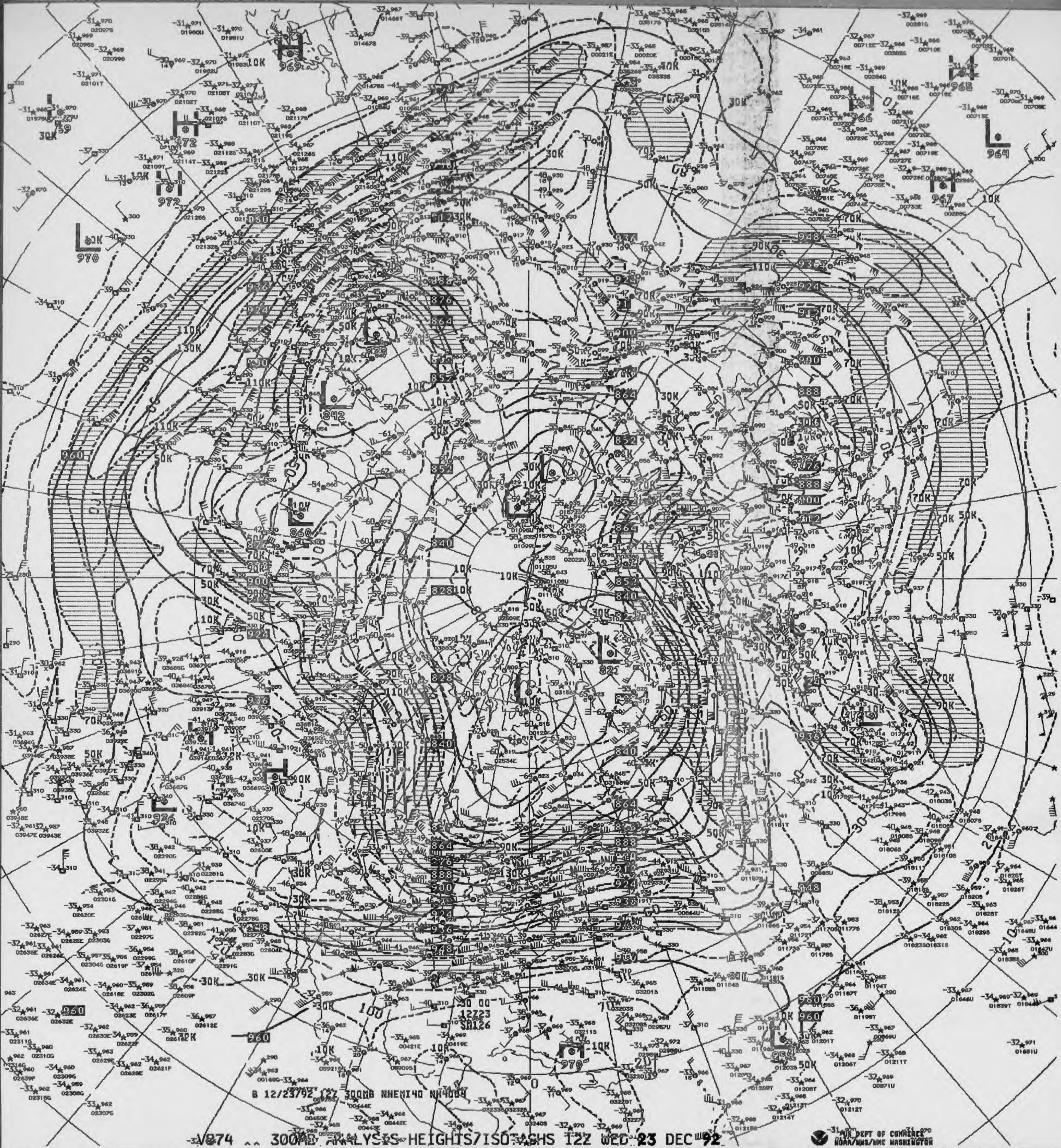
B 12/23/92 12Z 300MB NHEMI40 NH4004

V874 ^^ 300MB ANALYSIS HEIGHTS/ISOTACHS 12Z WED 23 DEC 92

US DEPT OF COMMERCE
NOAA/NWS/NMC WASHINGTON

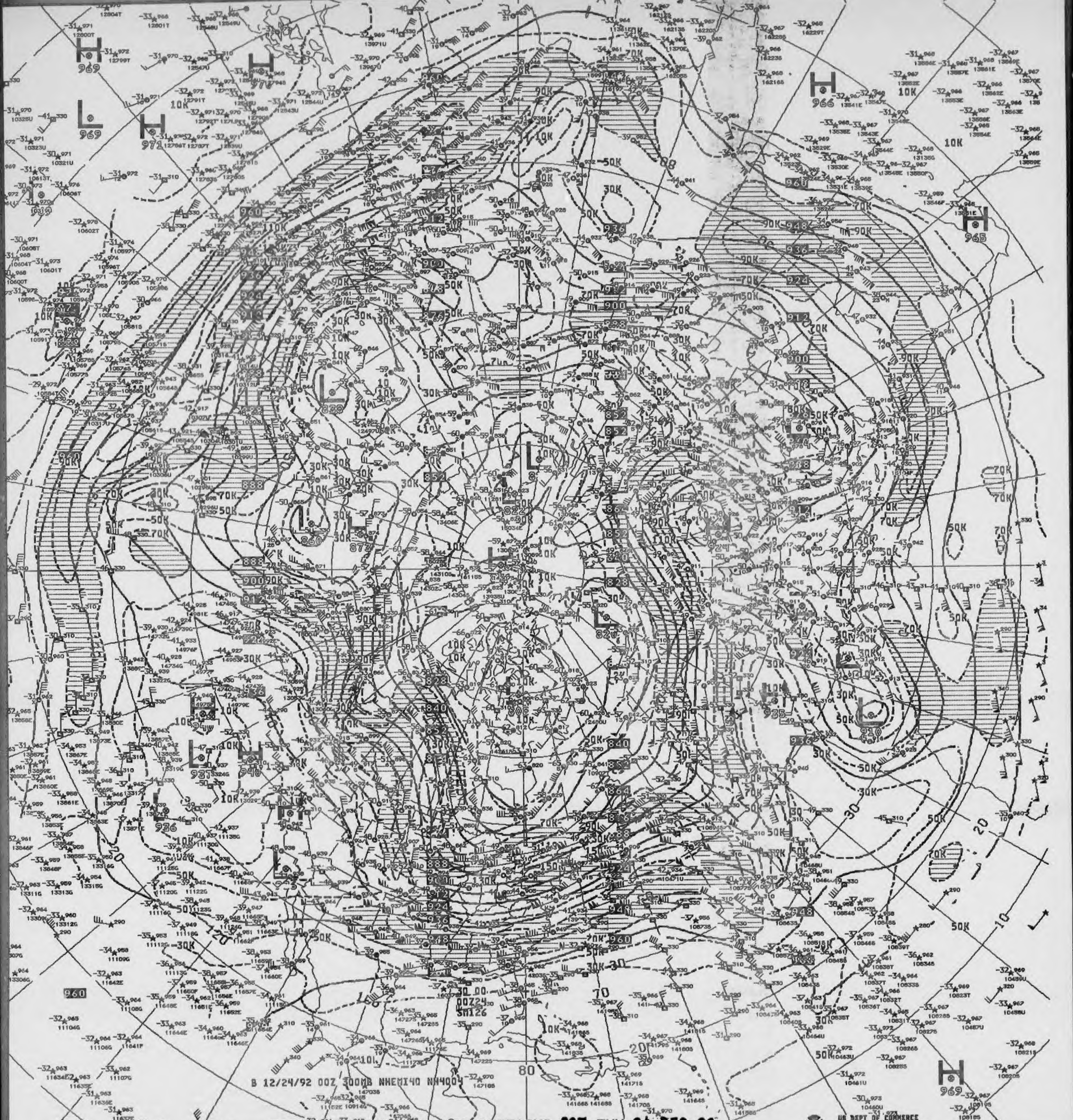
B 12/24/92 00Z 300MB NHEMI40 NN400
H
969
L
969
H
971
H
966
H
965
L
838
L
860
L
806
L
822
L
820
L
910
L
931
H
940
L
936
H
969
10K
30K
50K
70K
90K
110K
130K
150K
80
70
30
20
10
00Z24
SN126

1824 ^^ 300MB ANALYSIS HEIGHTS/ISOTACHS 00Z THU 24 DEC 92

US DEPT OF COMMERCE
NOAA/NWS/NMC WASHINGTON

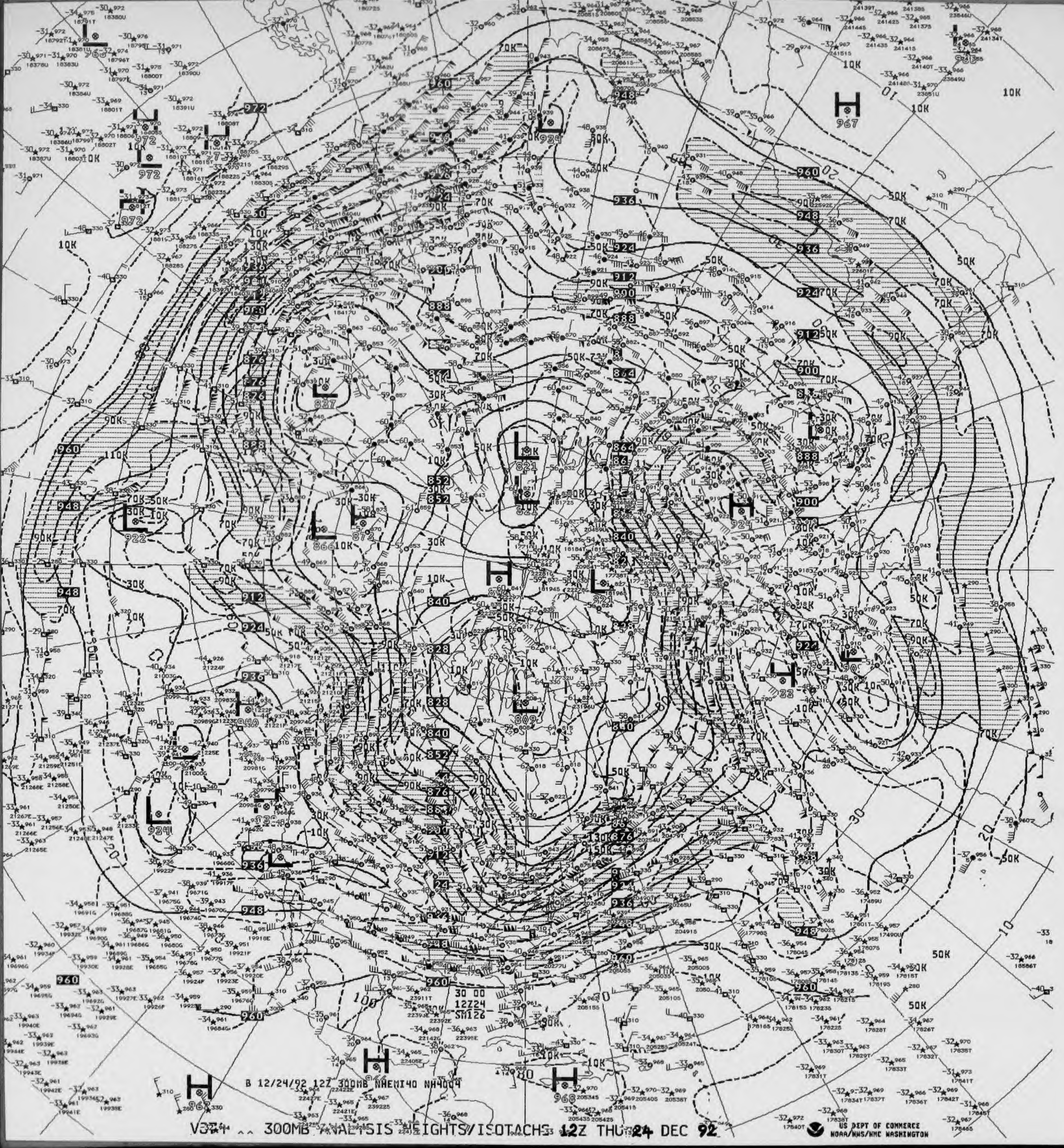
B 12/24/92 12Z 300MB NHEMI40 NH4004
V374 ^^ 300MB ANALYSIS HEIGHTS/ISOTACHS 12Z THU 24 DEC 92
US DEPT OF COMMERCE
NOAA/NWS/NMC WASHINGTON
30 00
12Z24
SM126

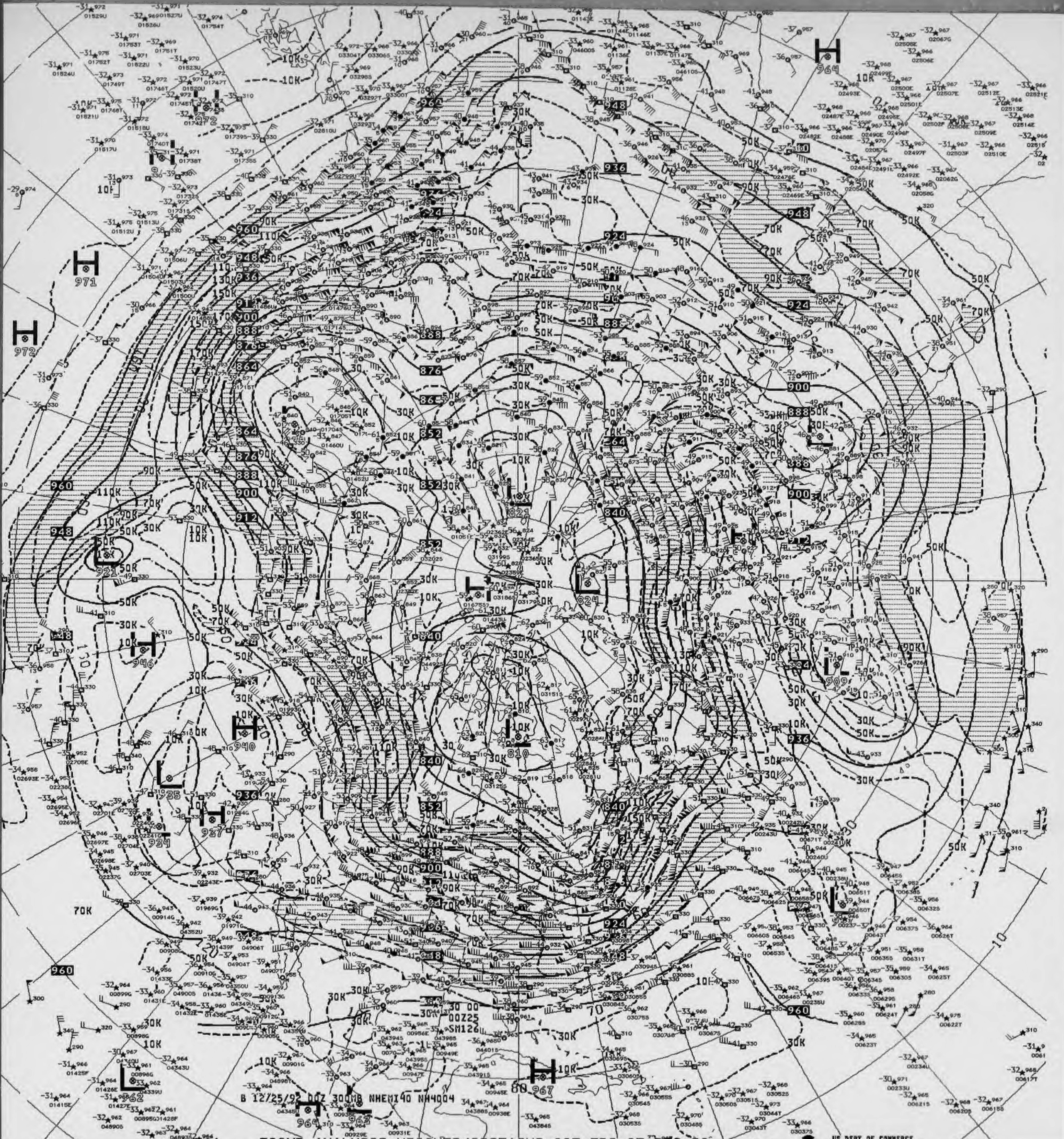
H 964
H 971
H 972
L 921
H 946
H 940
L 935
H 937
934
L 962
H 964
963
H 967
L 821
L 824
L 810
L 909
B 12/25/92 00Z 300MB NHEMI40 NH4004
00Z25 SM126
10K
30K
50K
70K
90K
110K
130K
150K
170K

V524 ^^ 300MB ANALYSIS HEIGHTS/ISOTACHS 00Z FRI 25 DEC 92

US DEPT OF COMMERCE
NOAA/NWS/NMC WASHINGTON

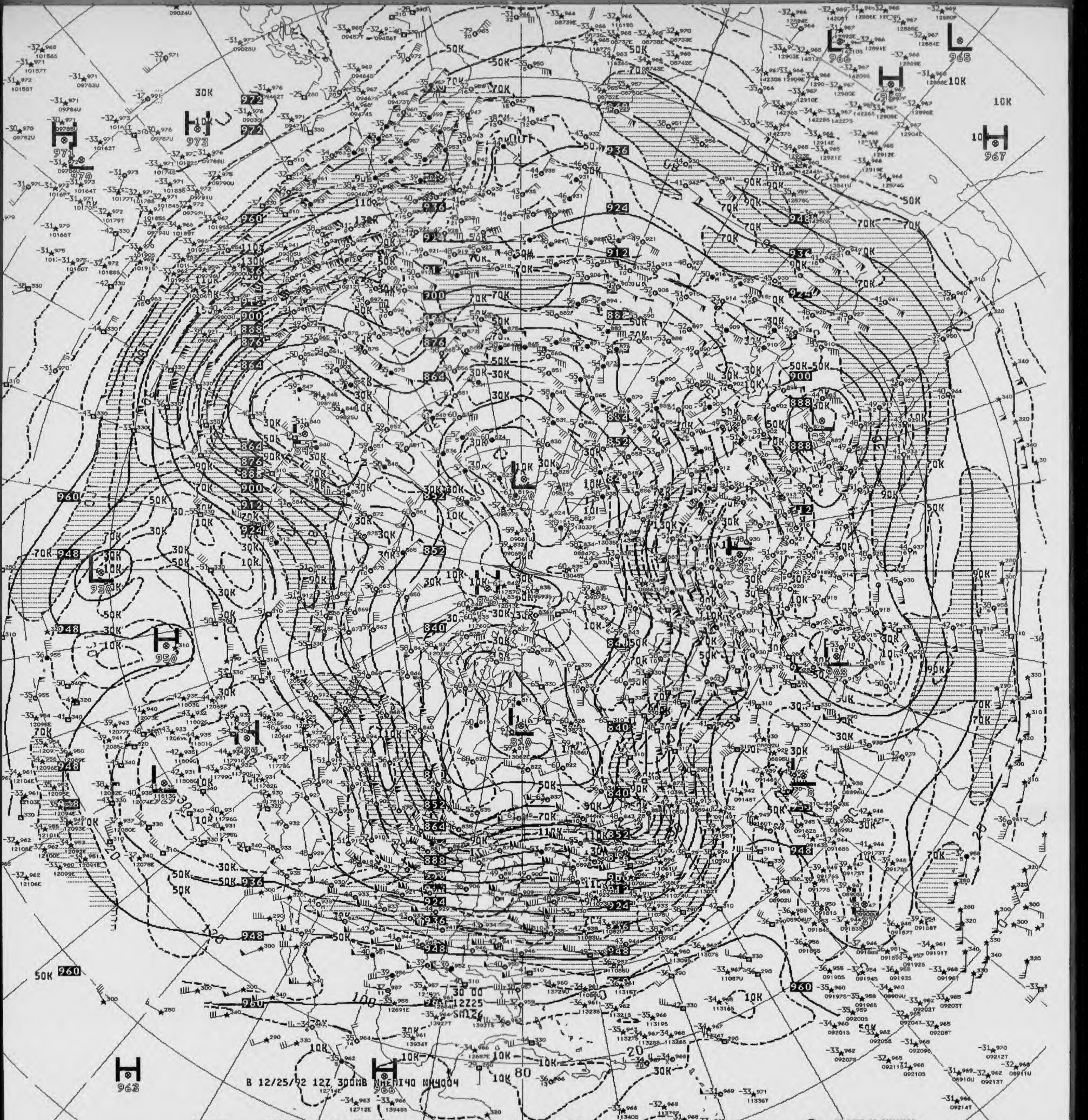
B 12/25/92 12Z 300MB NMEMI40 NH4004
10K
30K
50K
70K
90K
110K
130K
H
L

V874 ^^ 300MB ANALYSIS HEIGHTS/ISOTACHS 12Z FRI 25 DEC 92

US DEPT OF COMMERCE
NOAA/NWS/NMC WASHINGTON

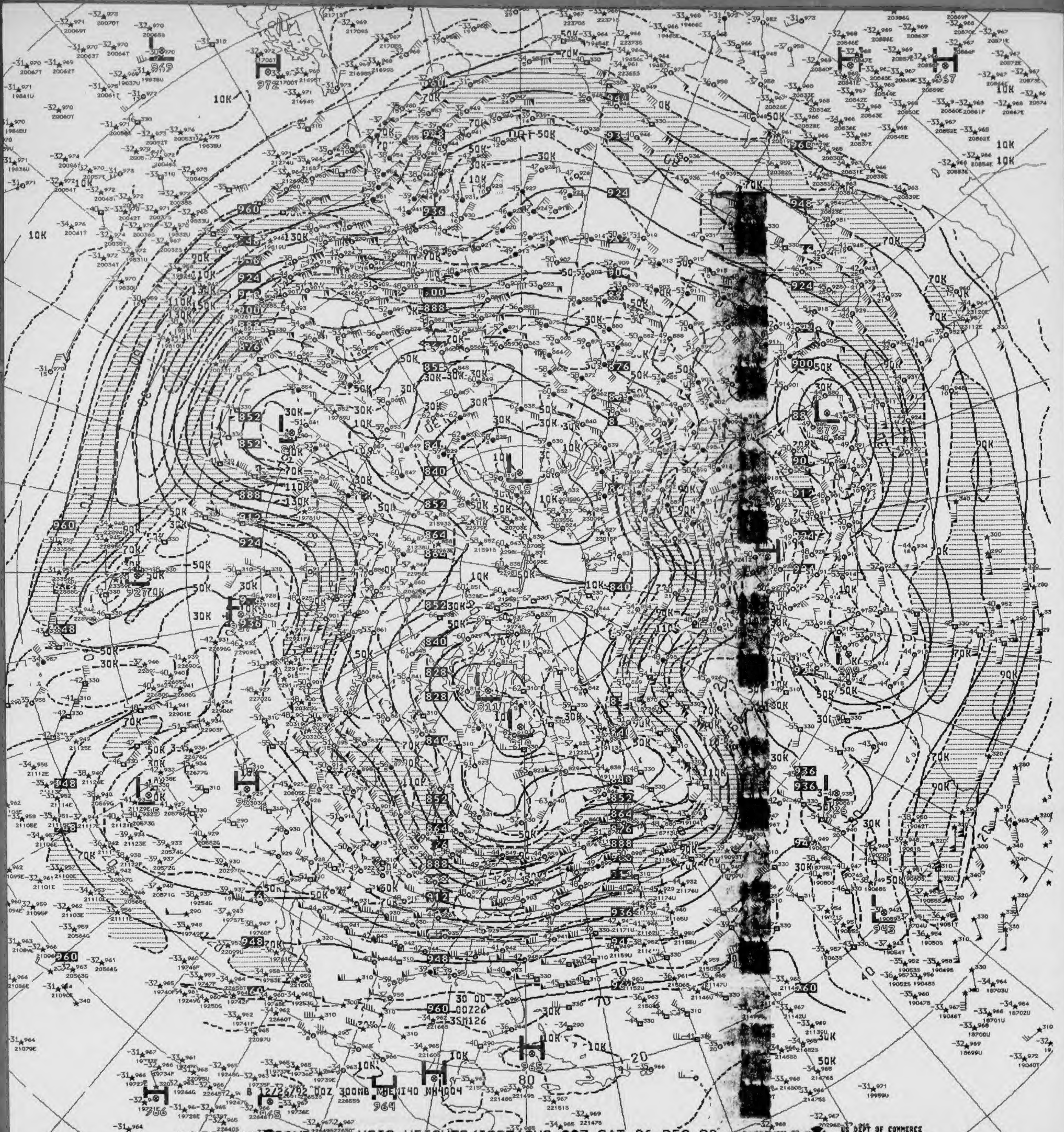
B 12/26/92 00Z 300MB NHEMI40 NH4004
30 00
00Z26
3SM126

824 300MB ANALYSIS HEIGHTS/ISOTACHS 00Z SAT 26 DEC 92

US DEPT OF COMMERCE
NOAA/NWS/NMC WASHINGTON

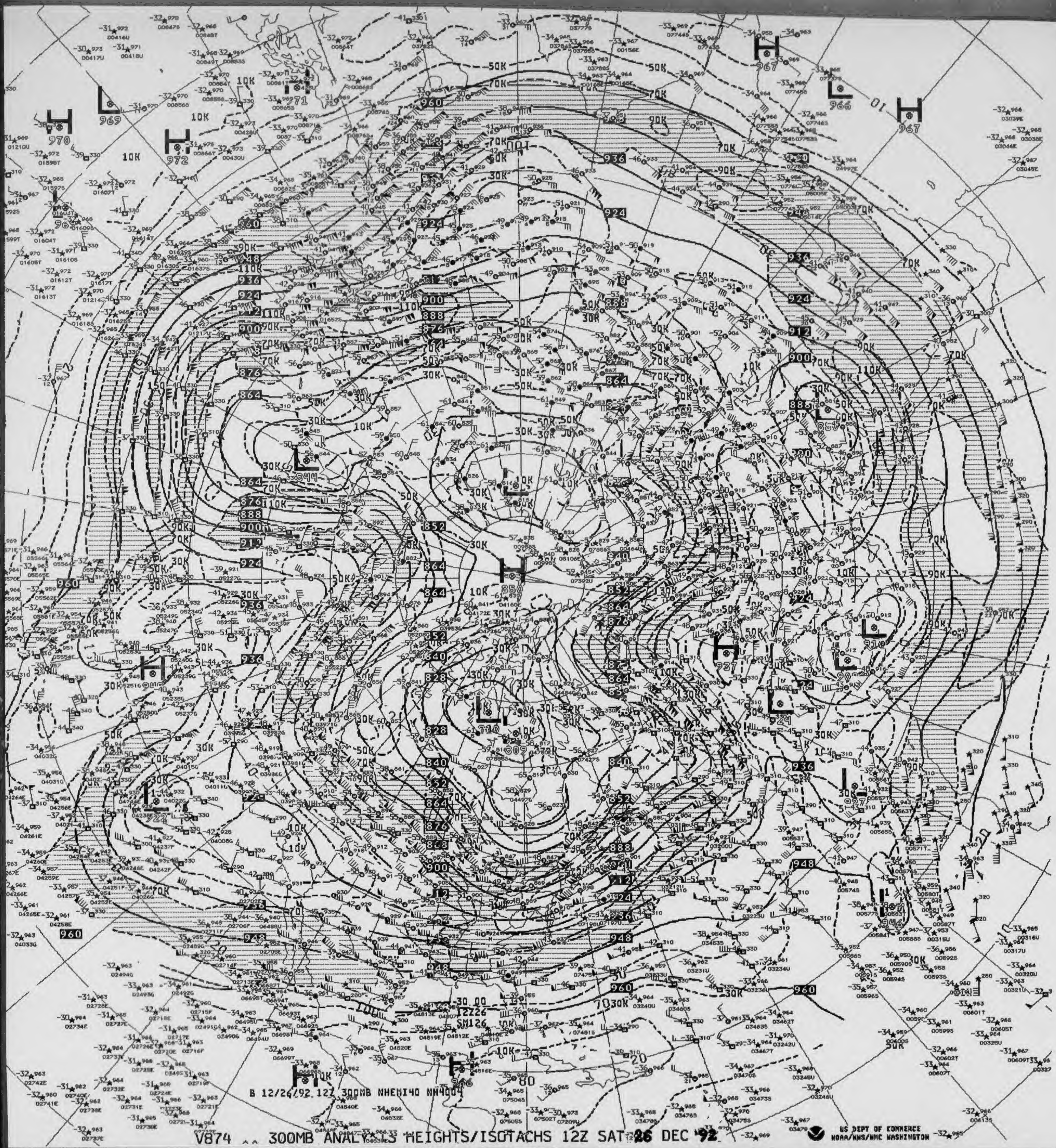
B 12/26/92 12Z 300MB NHEMI40 NH4004

V874 ^^ 300MB ANALYSIS HEIGHTS/ISOTACHS 12Z SAT 26 DEC '92

US DEPT OF COMMERCE
NOAA/NWS/NMC WASHINGTON

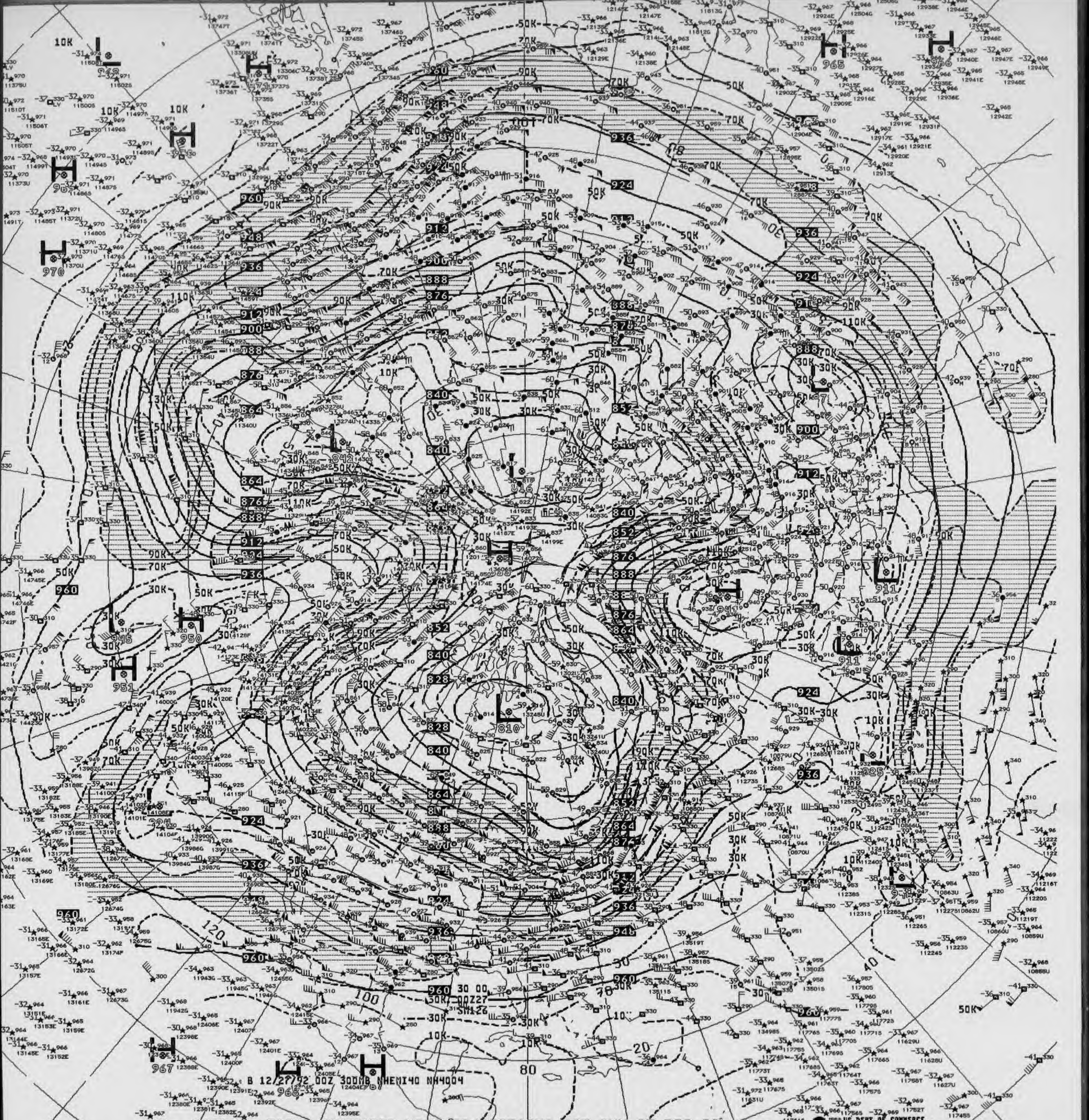
B 12/27/92 00Z 300MB NHEMI40 NH4004

V824 ^^ 300MB ANALYSIS HEIGHTS/ISOTACHS 00Z SUN 27 DEC 92

US DEPT OF COMMERCE
NOAA/NWS/NMC WASHINGTON

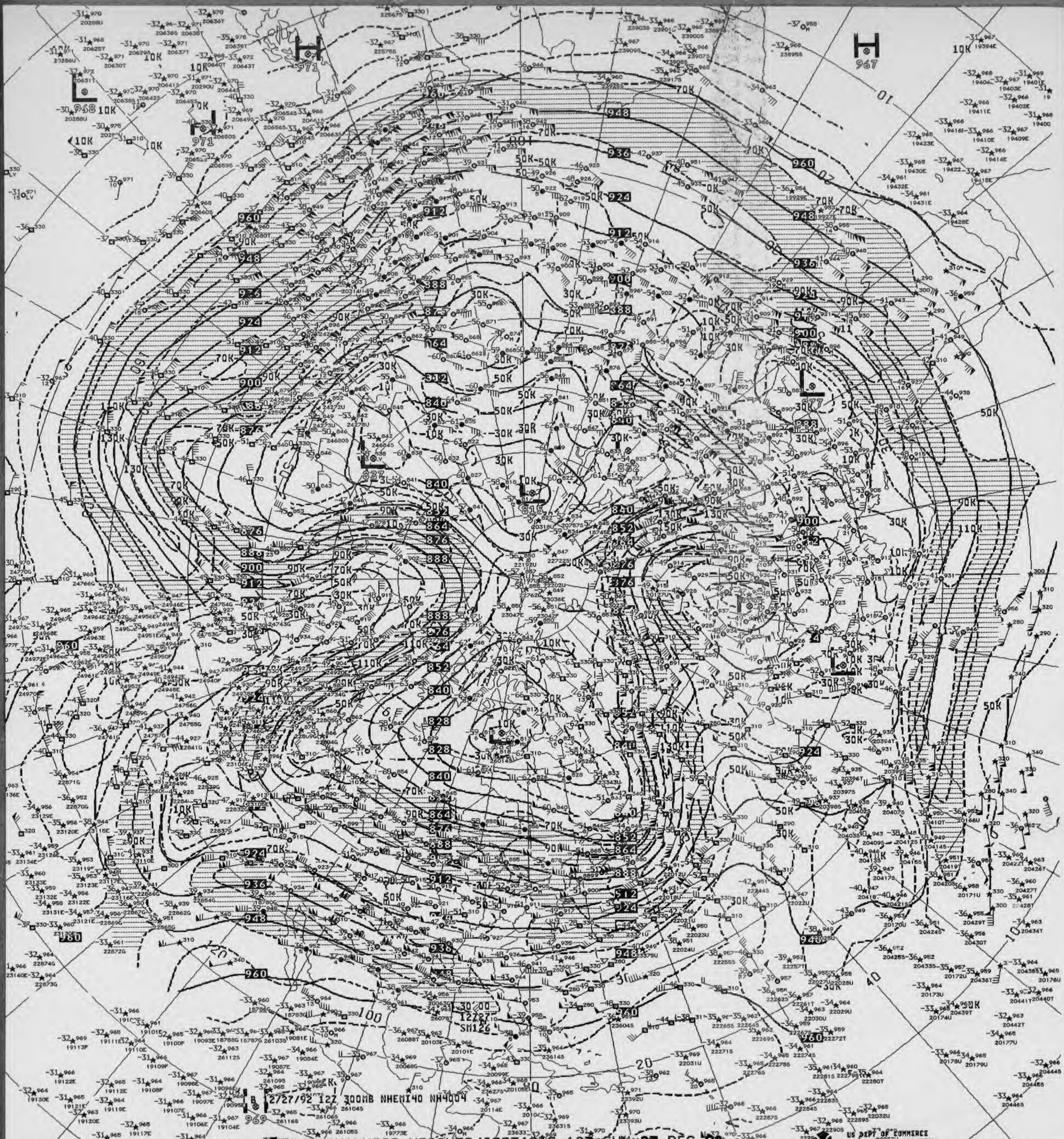
12/27/92 12Z 300MB NHEMI40 NH4004

V874 ^^ 300MB ANALYSIS HEIGHTS/ISOTACHS 12Z SUN 27 DEC 92

US DEPT OF COMMERCE
NOAA/NWS/NMC WASHINGTON

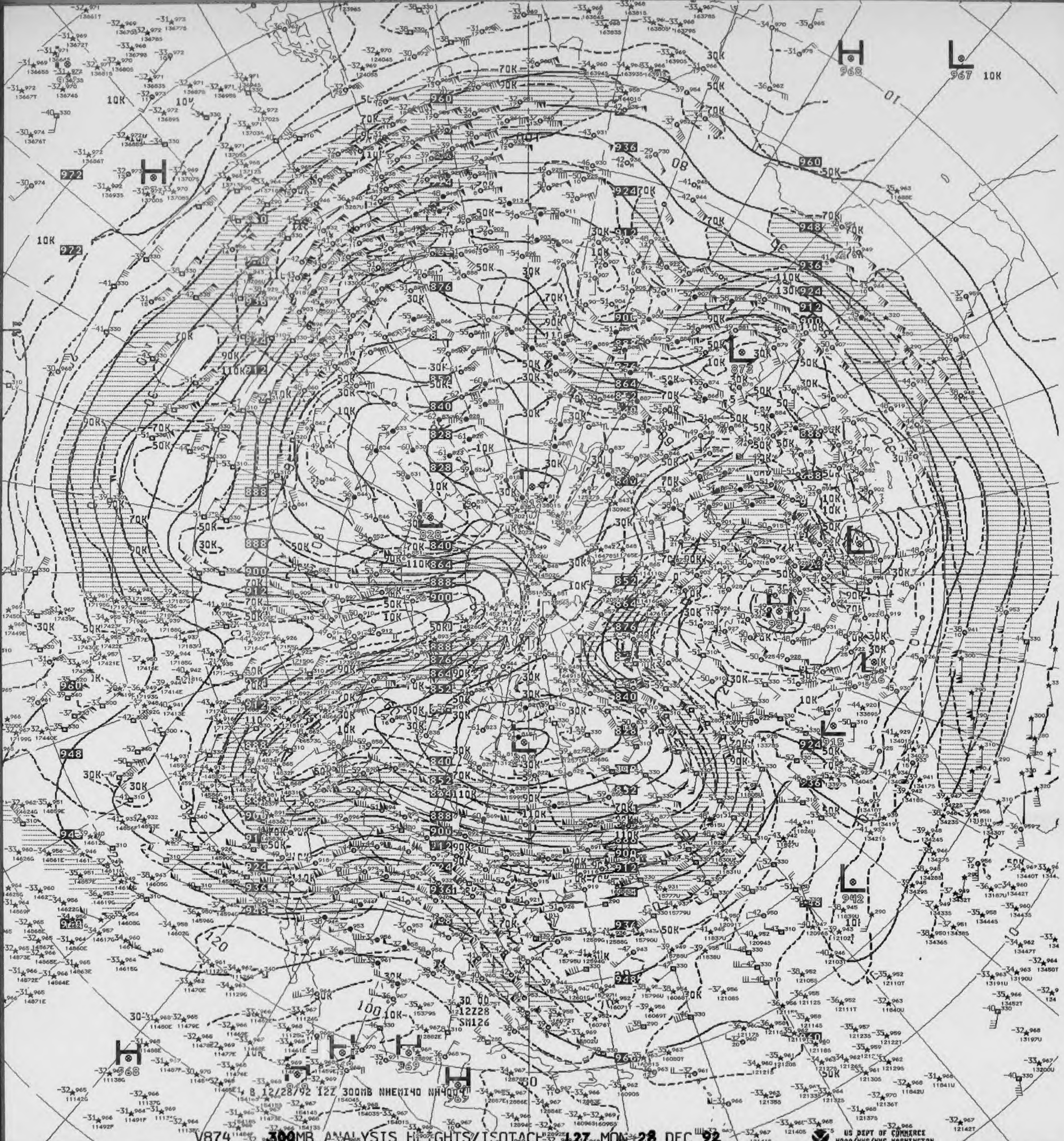
8 12/28/92 12Z 300MB NHEMI40 NH4004
H
L
968
967
10K
30K
50K
70K
90K
110K
130K
SM126
12Z28

V874 300MB ANALYSIS HEIGHTS/ISOTACH 12Z MON 28 DEC 92

US DEPT OF COMMERCE
NOAA/NWS/NMC WASHINGTON

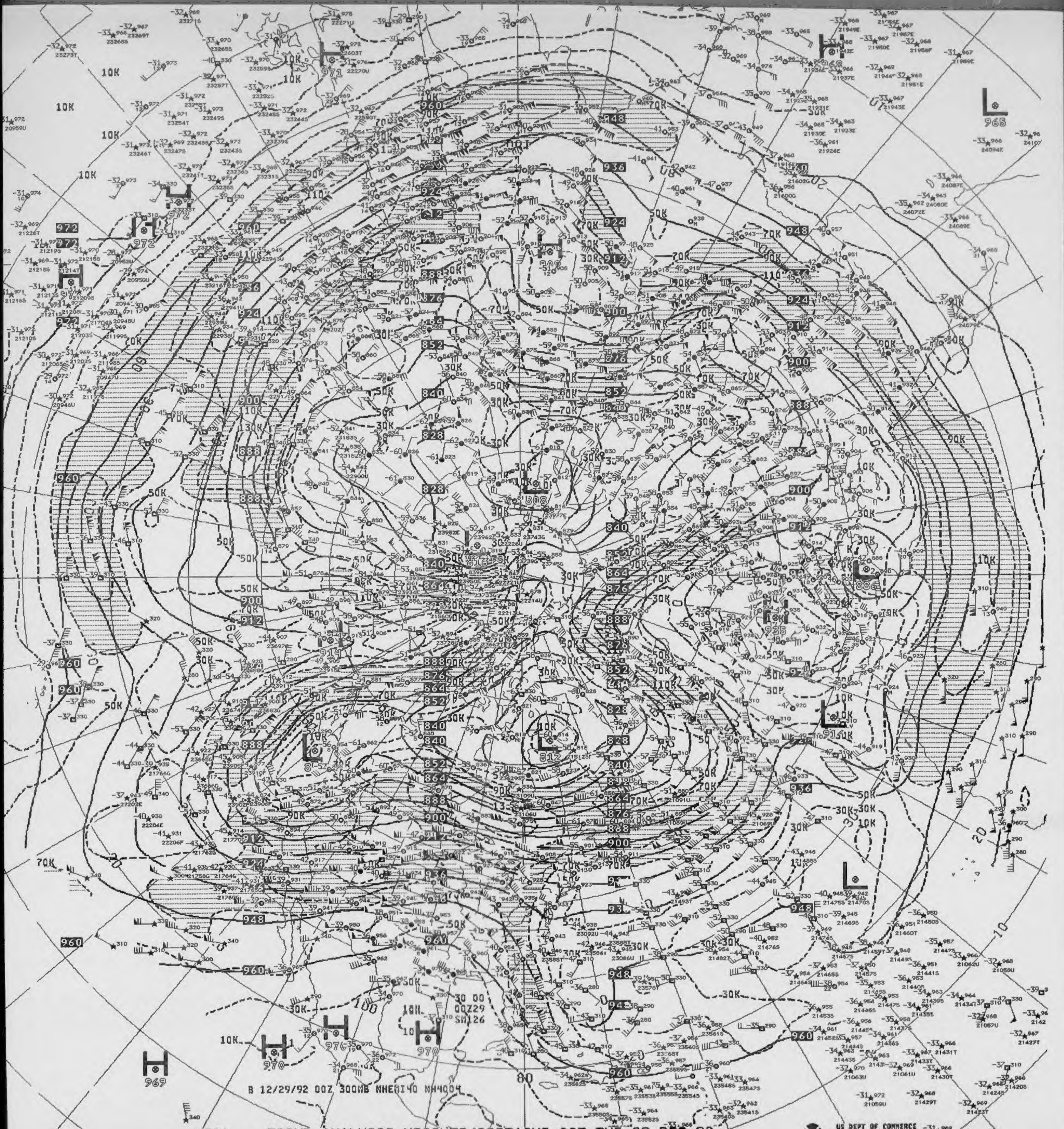
B 12/29/92 00Z 300MB NHEMI40 NH4004
00Z29
SM126
30 00

V824 ^^ 300MB ANALYSIS HEIGHTS/ISOTACHS 00Z TUE 29 DEC 92

US DEPT OF COMMERCE
NOAA/NWS/NMC WASHINGTON

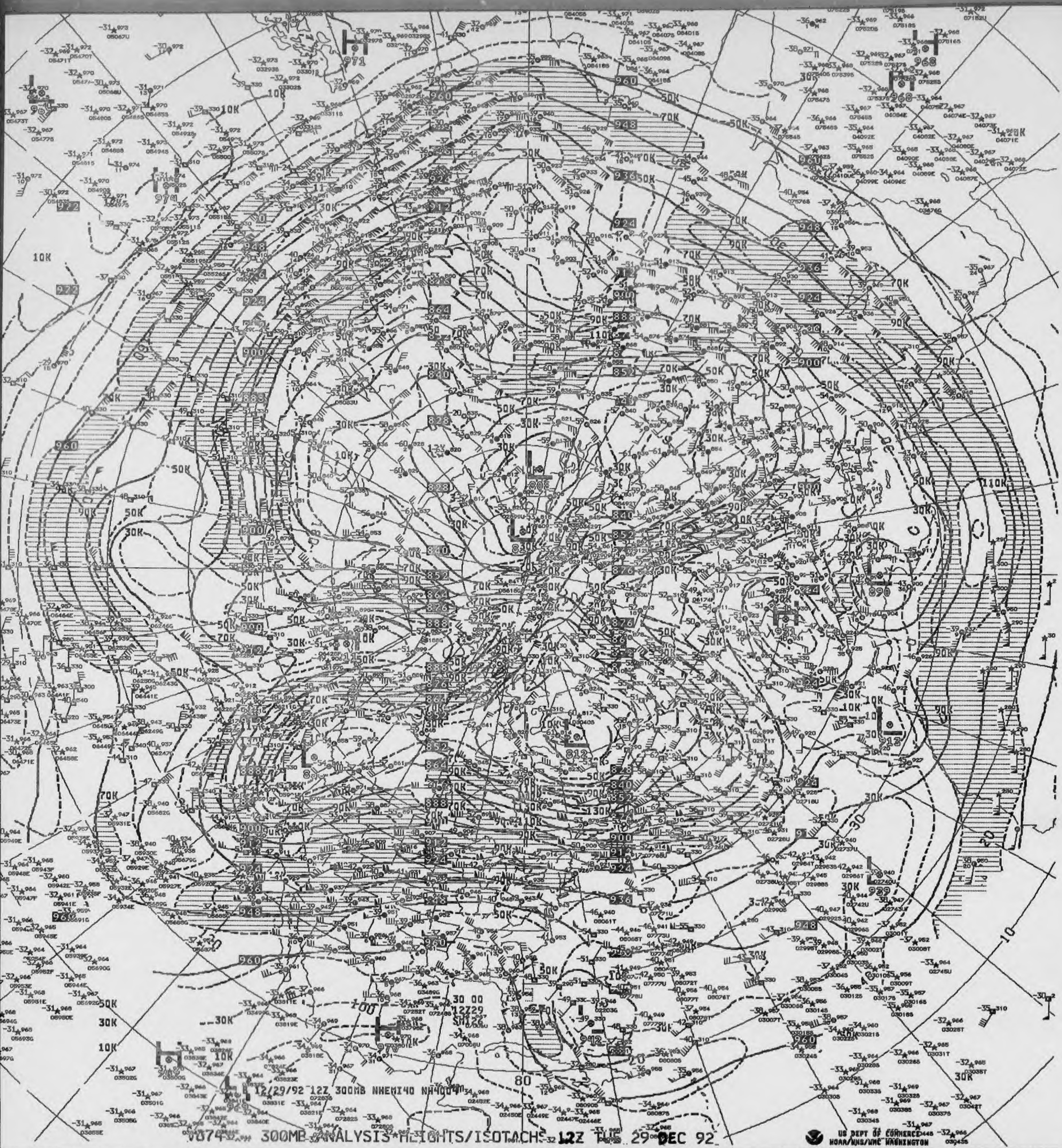
12/29/92 12Z 300MB NHEMI40 NH4004
30 00
12Z29
SM126
10K
30K
50K
70K
90K
110K
130K
80
100
20
30
10
H
L
971
968
960
948
936
924
912
900
888
876
864
852
840
828
812
890
939
942
913
972
930

V074 300MB ANALYSIS*HEIGHTS/ISOTACHS 12Z TUE 29 DEC 92

US DEPT OF COMMERCE
NOAA/NWS/NMC WASHINGTON

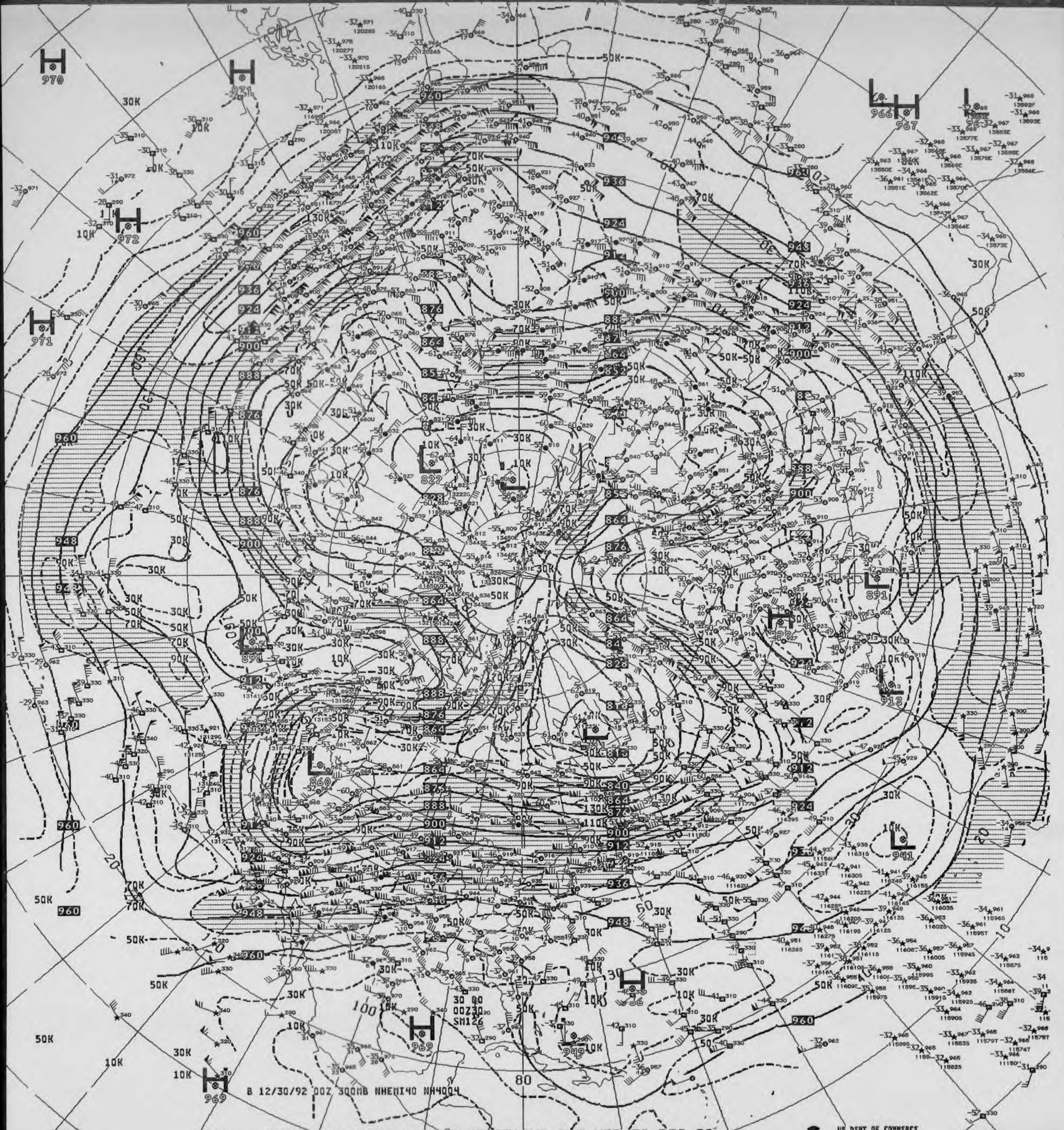
B 12/30/92 00Z 300MB NHEMI40 NH4004
30 00
00Z30
SM126

V824 ^^ 300MB ANALYSIS HEIGHTS/ISOTACHS 00Z WED 30 DEC 92

US DEPT OF COMMERCE
NOAA/NWS/NMC WASHINGTON

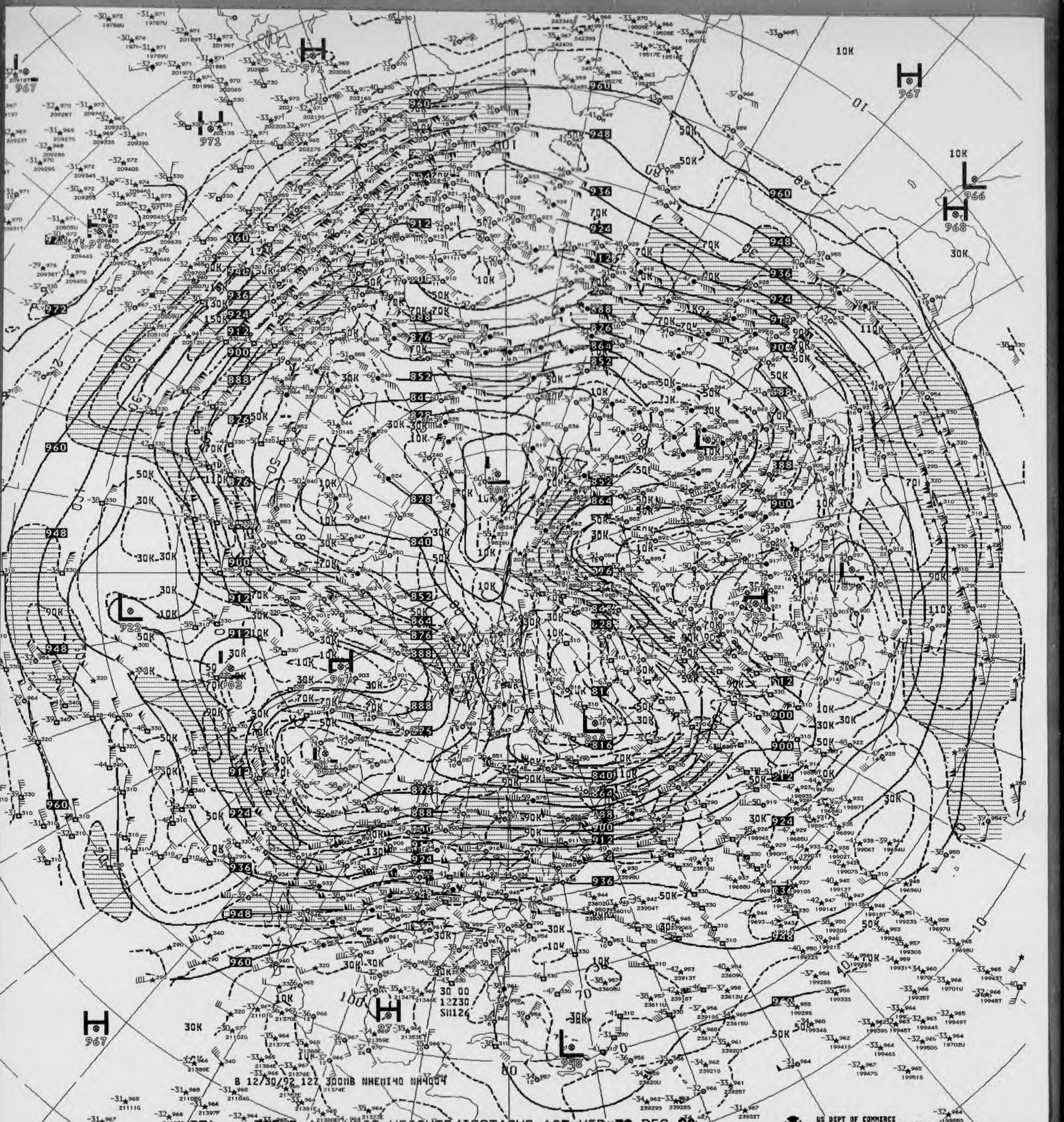
B 12/30/92 12Z 300MB NHEMI40 NH4004
30 00
12Z30
SM126

V874 300MB ANALYSIS HEIGHTS/ISOTACHS 12Z WED 30 DEC 92

US DEPT OF COMMERCE
NOAA/NWS/NMC WASHINGTON


H
960
H
971
L
972
H
968
L
960
L
920
L
L
892
L
812
H
920
H
968
L
952
L
965
960
948
936
924
912
900
888
876
864
852
840
828
10K
30K
50K
70K
90K
110K
130K
150K
30 00
00Z31
SM126
B 12/31/92 00Z 300MB NHEMI40 NH4004
US DEPT OF COMMERCE
NOAA/NWS/NMC WASHINGTON

V82 300MB ANALYSIS HEIGHTS/ISOTACHS 00Z THU 31 DEC 92

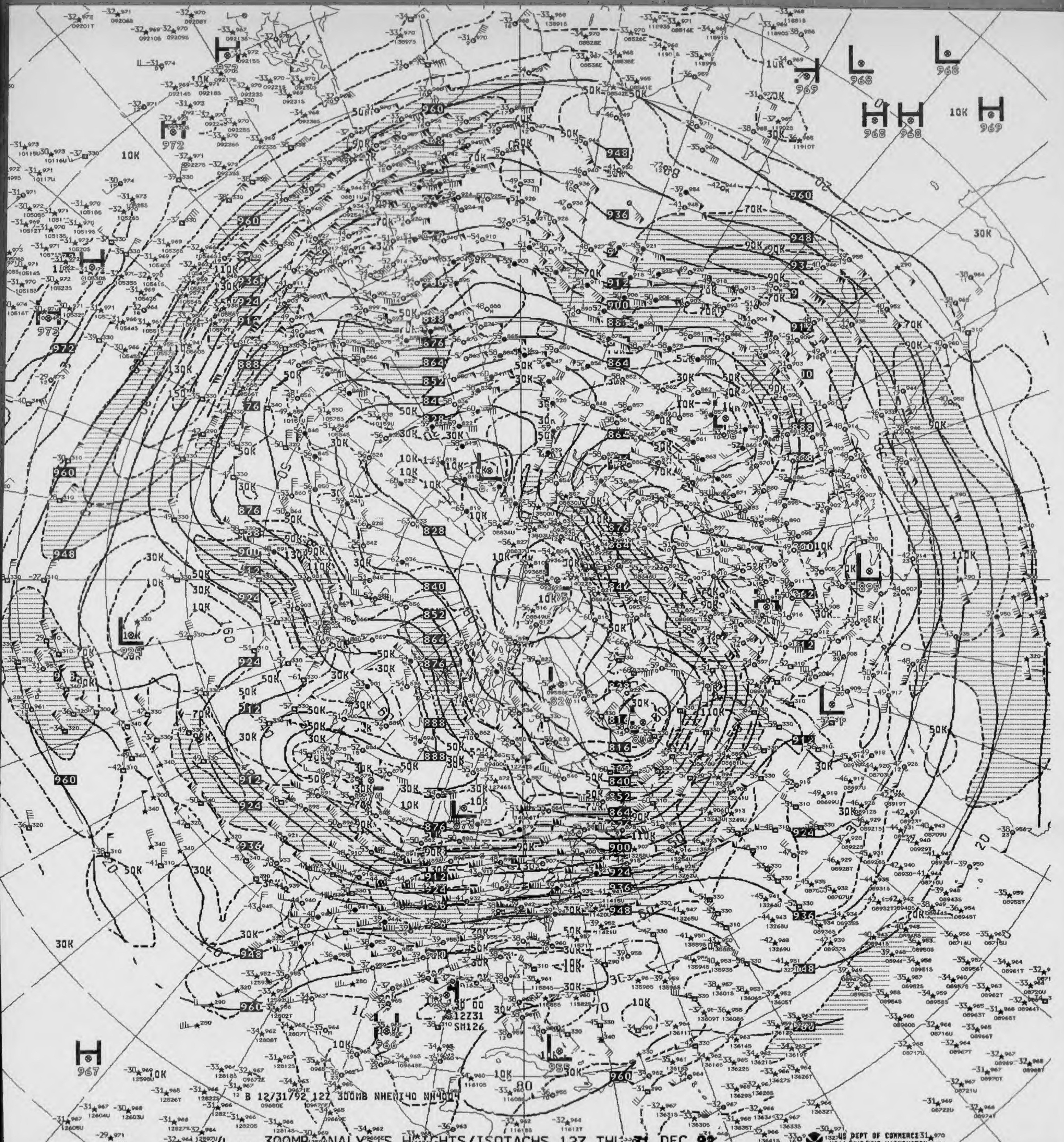
B 12/31/92 12Z 300MB NHEMI40 NH4004
12Z31
SM126

V874 .. 300MB ANALYSIS HEIGHTS/ISOTACHS 12Z THU 31 DEC 92

US DEPT OF COMMERCE
NOAA/NWS/NMC WASHINGTON

OAA Form 48 - 364B
ev. 8 - 83)

U.S. Department of Commerce
National Oceanic and Atmospheric Administration
National Environmental Satellite, Data, and Information Serv
National Climatic Data Center

250 MB CONSTANT PRESSURE CHARTS

NORTHERN HEMISPHERE NWP

ALL RECORDS ARE THE BEST AVAILABLE FOR FILMING

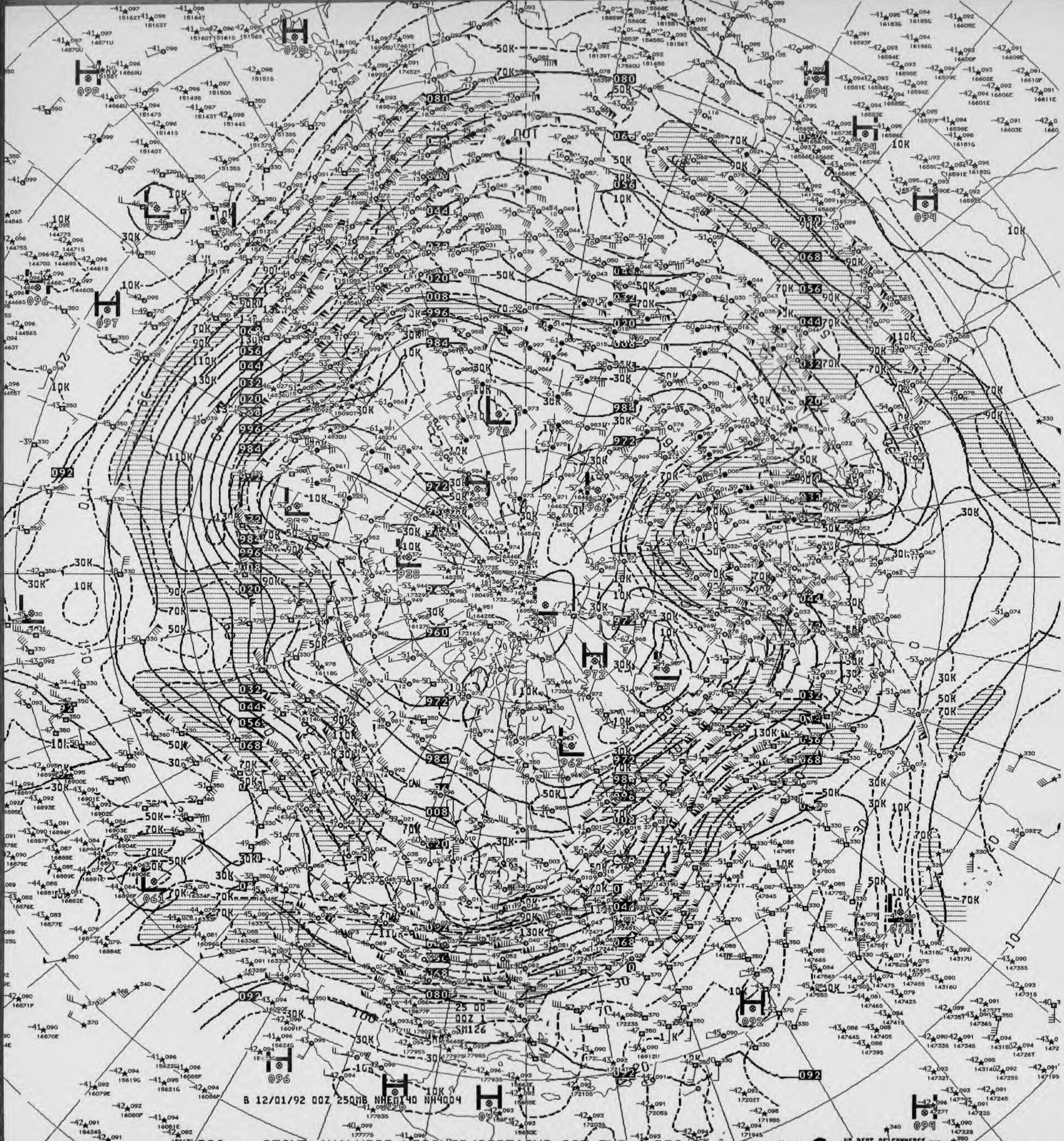
B 12/01/92 00Z 250MB NAEM140 NH4004
US DEPT OF COMMERCE
NOAA/NWS/NMC WASHINGTON

V826 250MB ANALYSIS HEIGHTS/ISOTACHS 00Z TUE 1 DEC 92

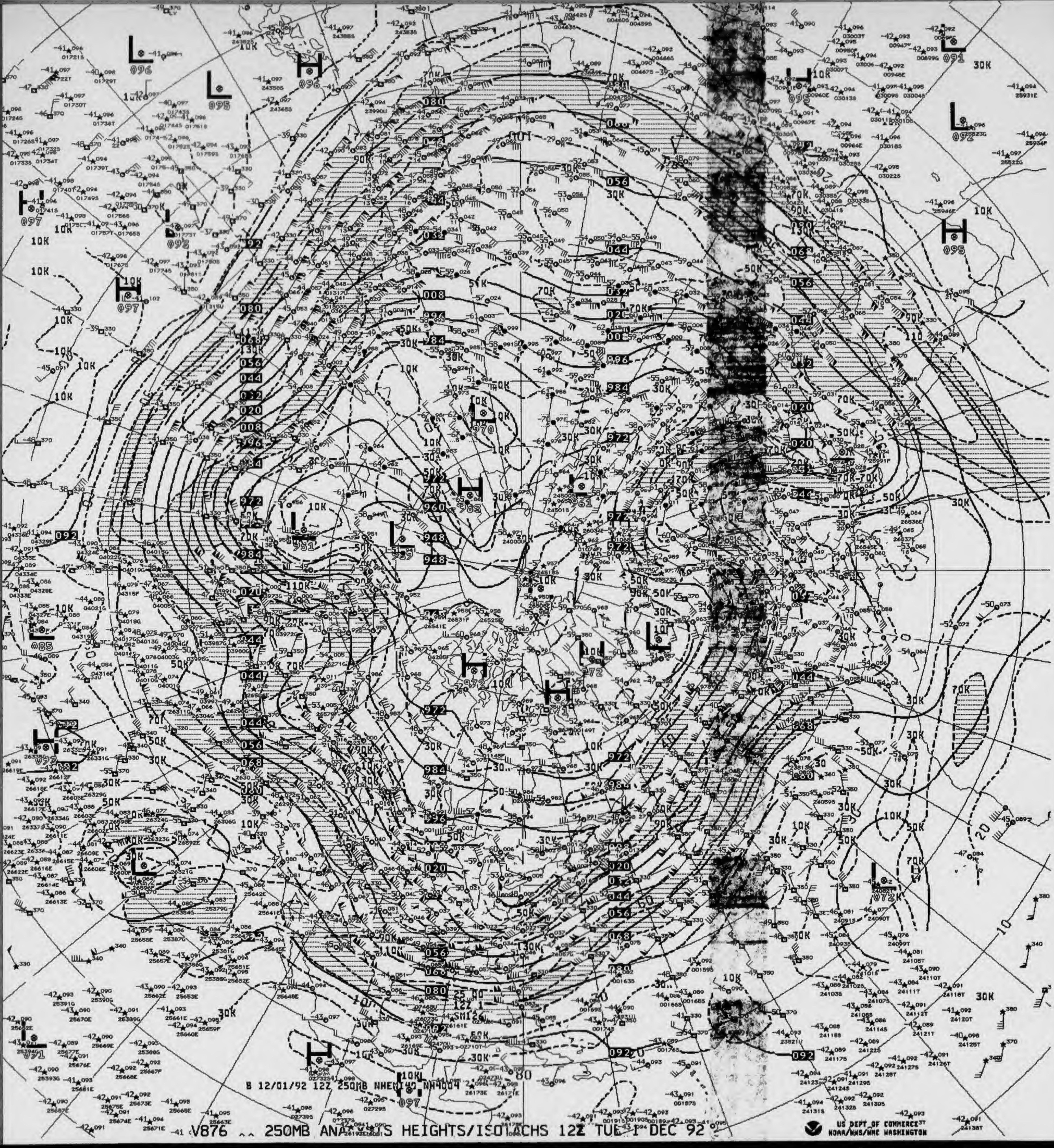

B 12/01/92 12Z 250MB NHEM140 NH4004

V876 ^^ 250MB ANALYSIS HEIGHTS/ISOTACHS 12Z TUE 1 DEC 92

US DEPT OF COMMERCE
NOAA/NWS/NMC WASHINGTON

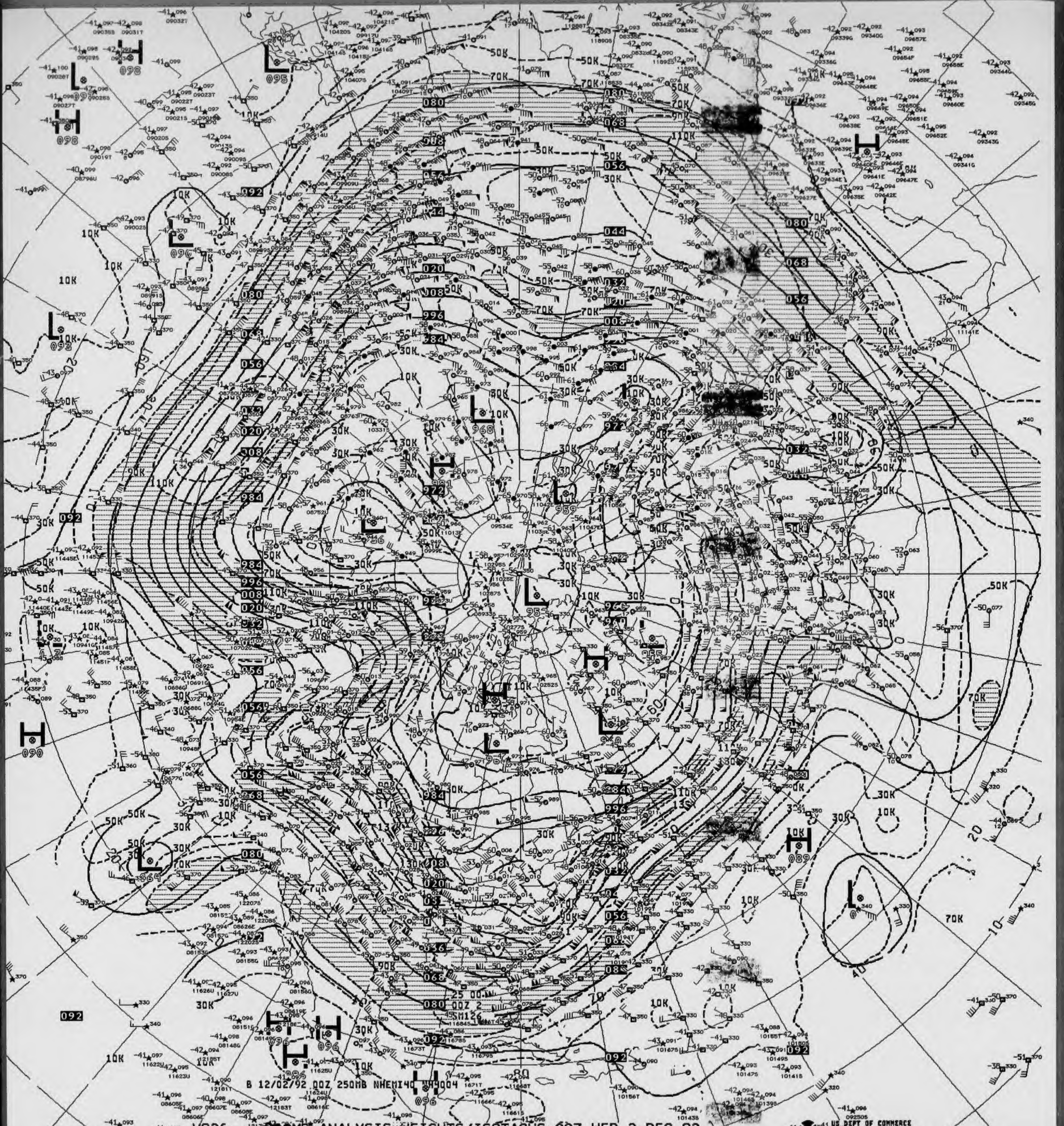
B 12/02/92 00Z 250MB NHEMI40 NH9004

V821 250MB ANALYSIS HEIGHTS/ISOTACHS 00Z WED 2 DEC 92

US DEPT OF COMMERCE
NOAA/NWS/NMC WASHINGTON

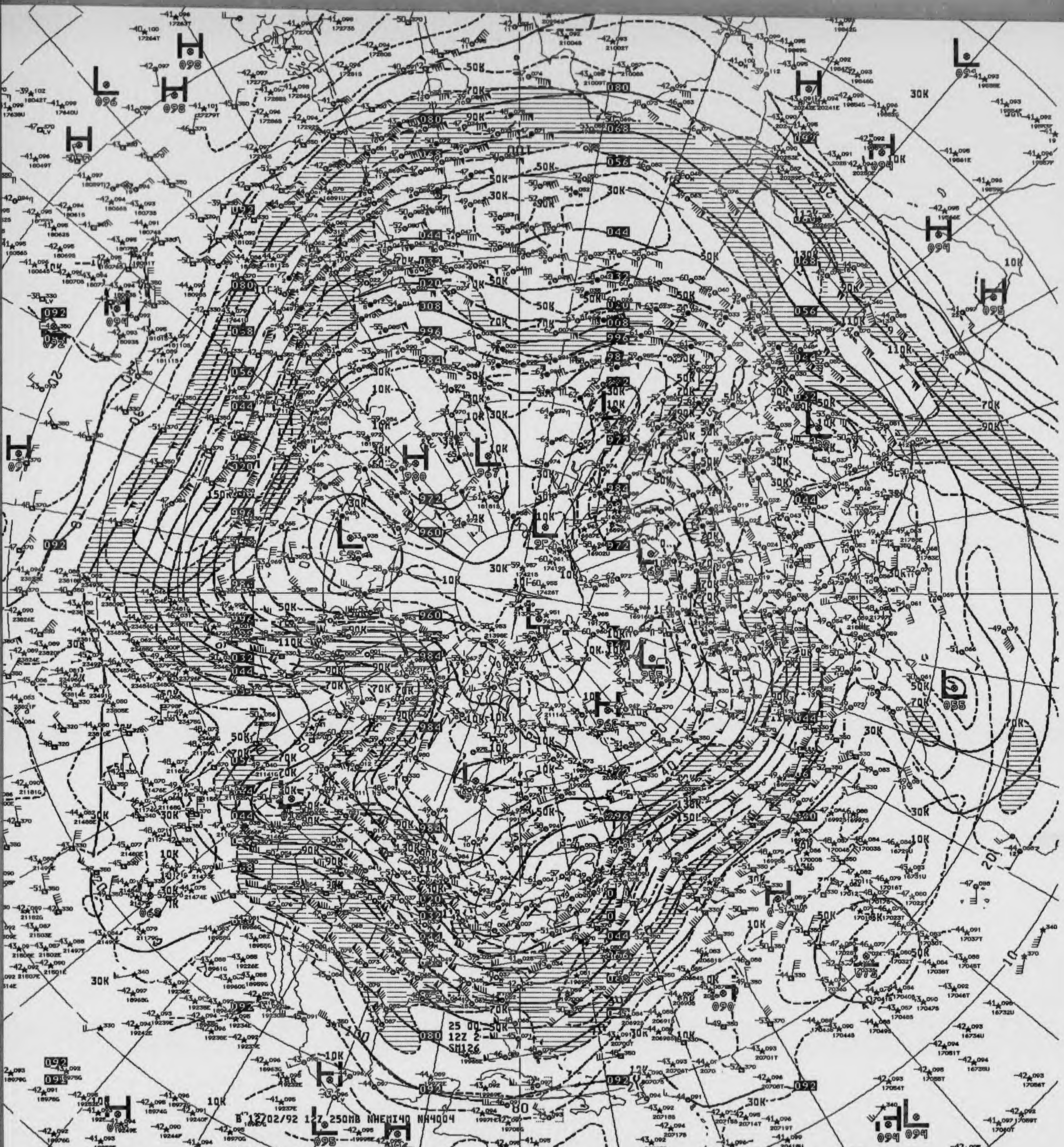

V876 250MB ANALYSIS HEIGHTS/ISOTACHS 12Z WED 2 DEC 92

US DEPT OF COMMERCE NOAA/NWS/NMC WASHINGTON

B 12/02/92 12Z 250MB NHEMI40 NH4004
25 00
12Z 2
SM126

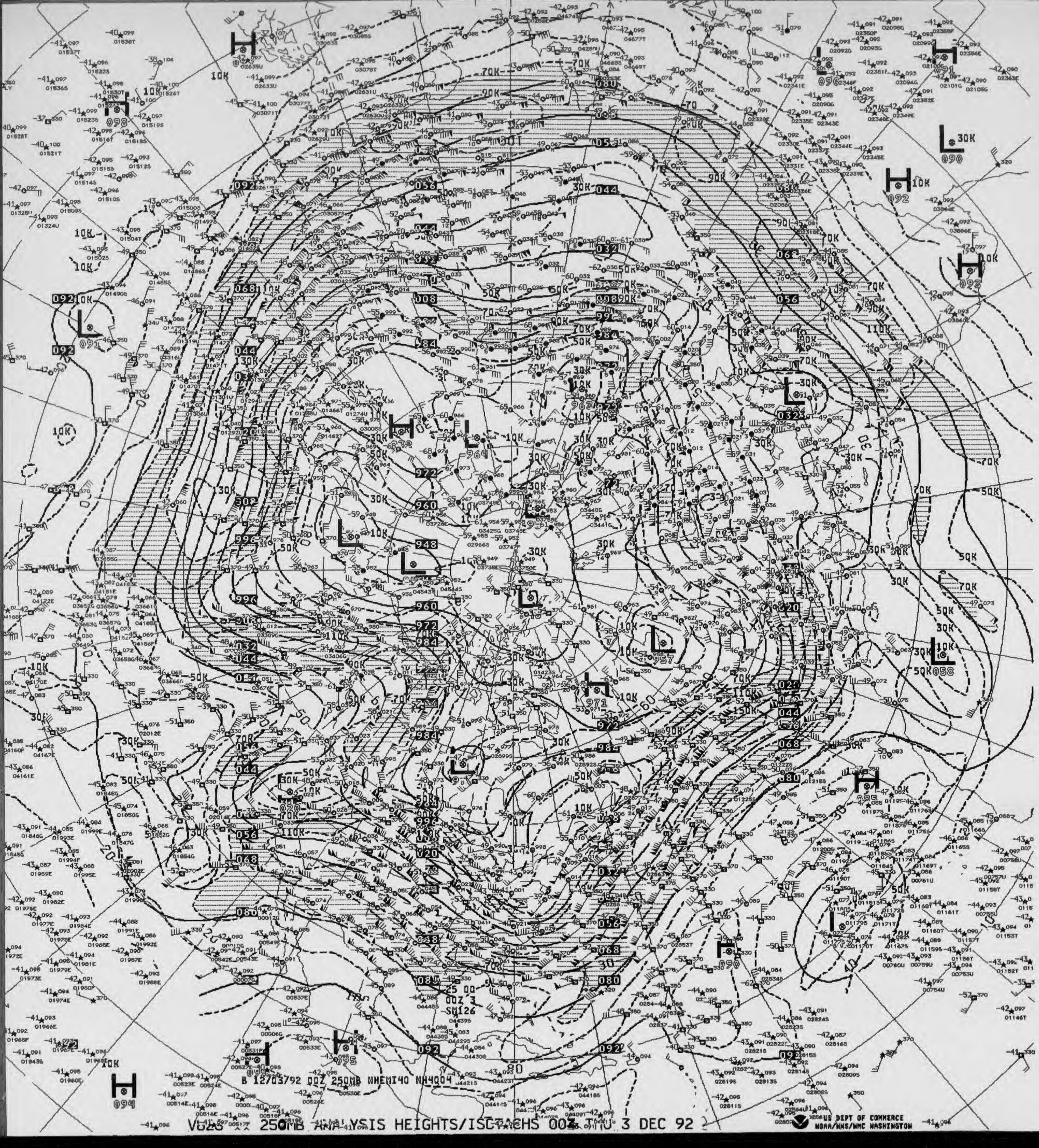
B 12703792 00Z 250MB NHEMI40 NH4004
US DEPT OF COMMERCE
NOAA/NWS/NMC WASHINGTON

V023 250MB ANALYSIS HEIGHTS/ISOTACHS 00Z THU 3 DEC 92

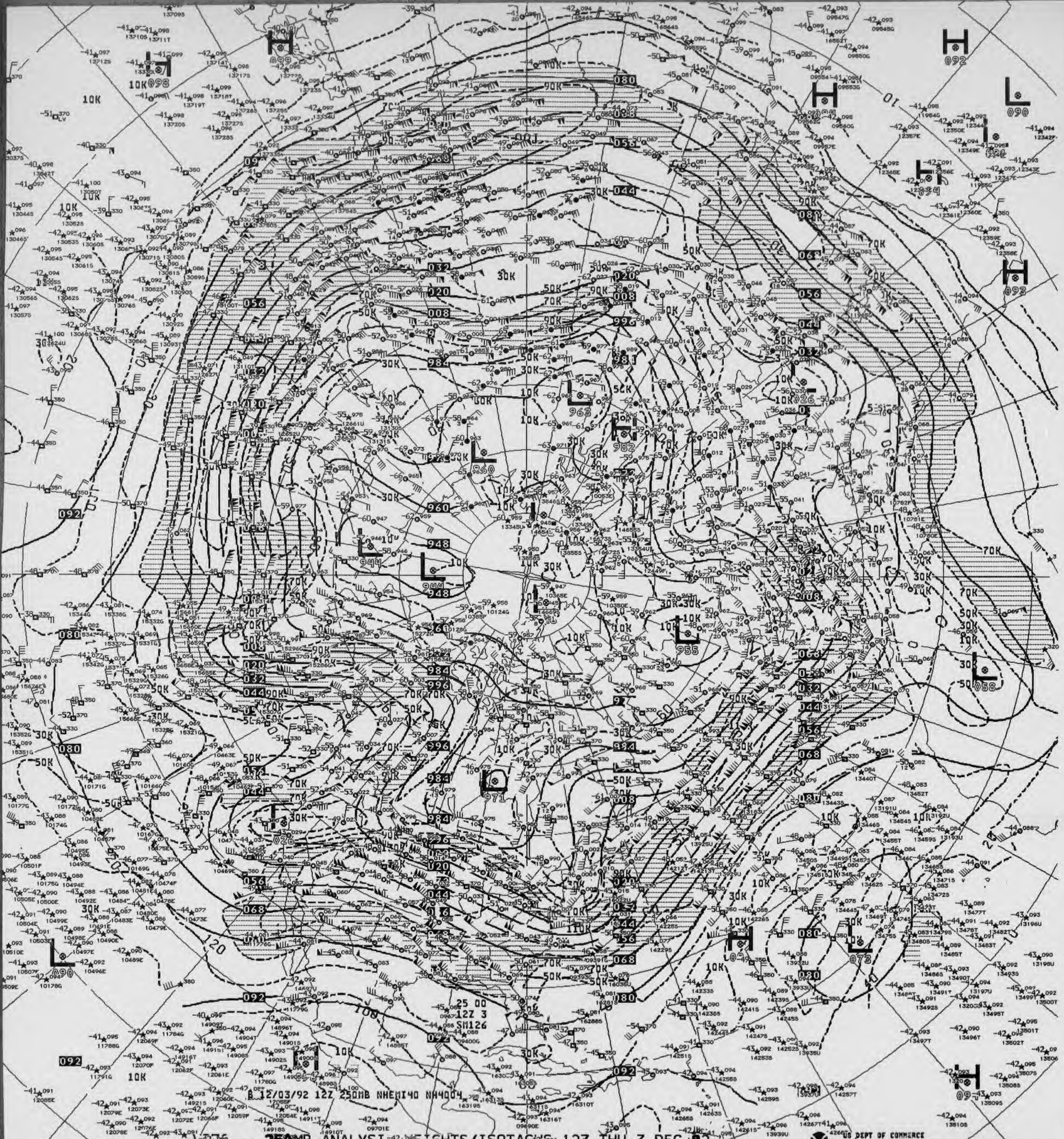
B 12/03/92 12Z 250MB NHEMI40 NH4004
25 00
12Z 3
SM126
10K
30K
50K
70K
90K
110K
120
100
H
L

376 ^^ 250MB ANALYSIS HEIGHTS/ISOTACHS 12Z THU 3 DEC 92

US DEPT OF COMMERCE
NOAA/NWS/NMC WASHINGTON

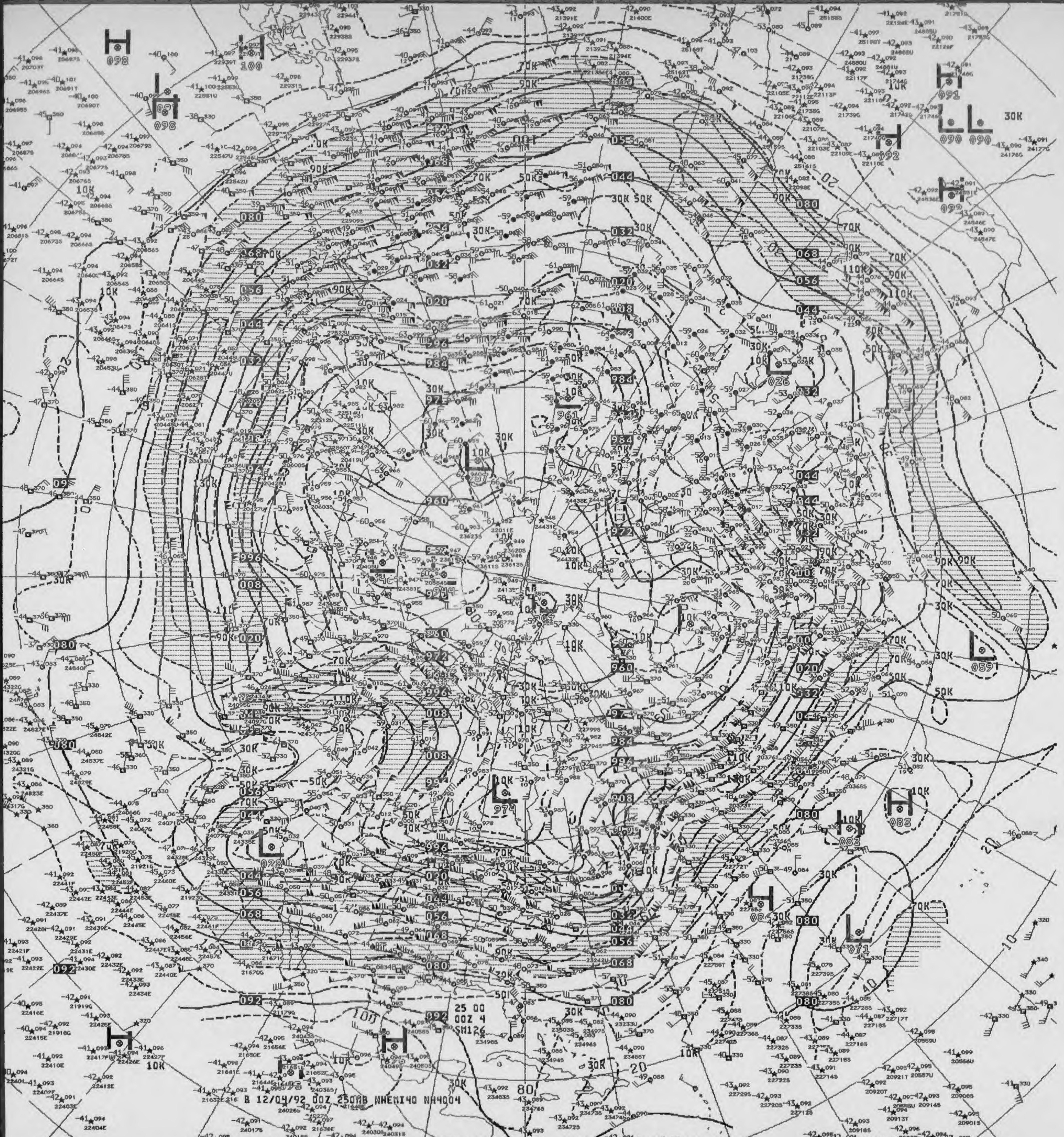
B 12/04/92 00Z 250MB NHEMI40 NH4004
25 00
00Z 4
SM126

V822 250MB ANALYSIS HEIGHTS/ISOTACHS 00Z FRI 4 DEC 92

US DEPT OF COMMERCE
NOAA/NWS/NMC WASHINGTON

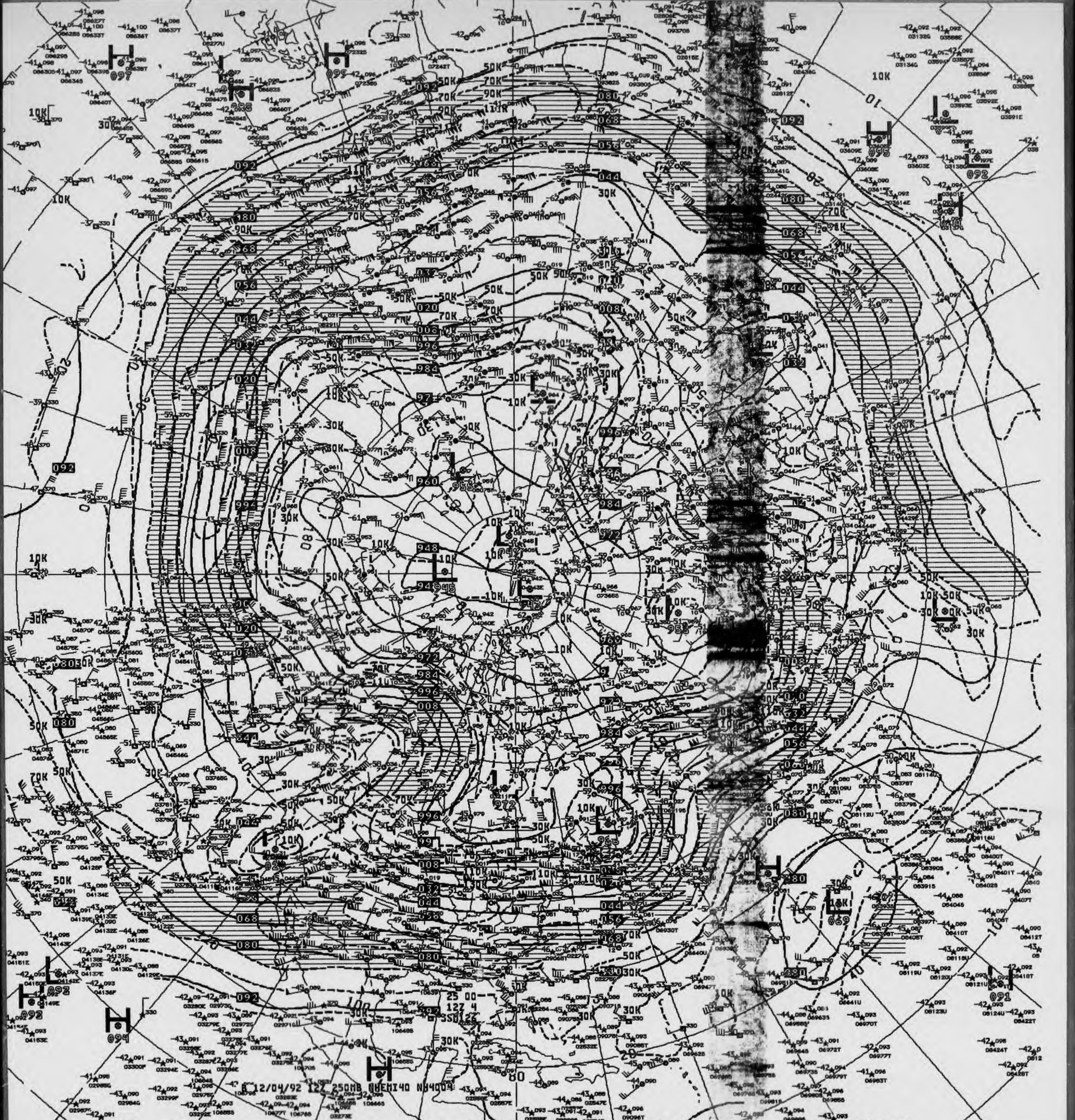
8 12/04/92 12Z 250MB NHEMI40 NW4004

V876 250MB ANALYSIS HEIGHTS/ISOTACHS 12Z FRI 4 DEC 92

US DEPT OF COMMERCE
NOAA/NWS/NMC WASHINGTON

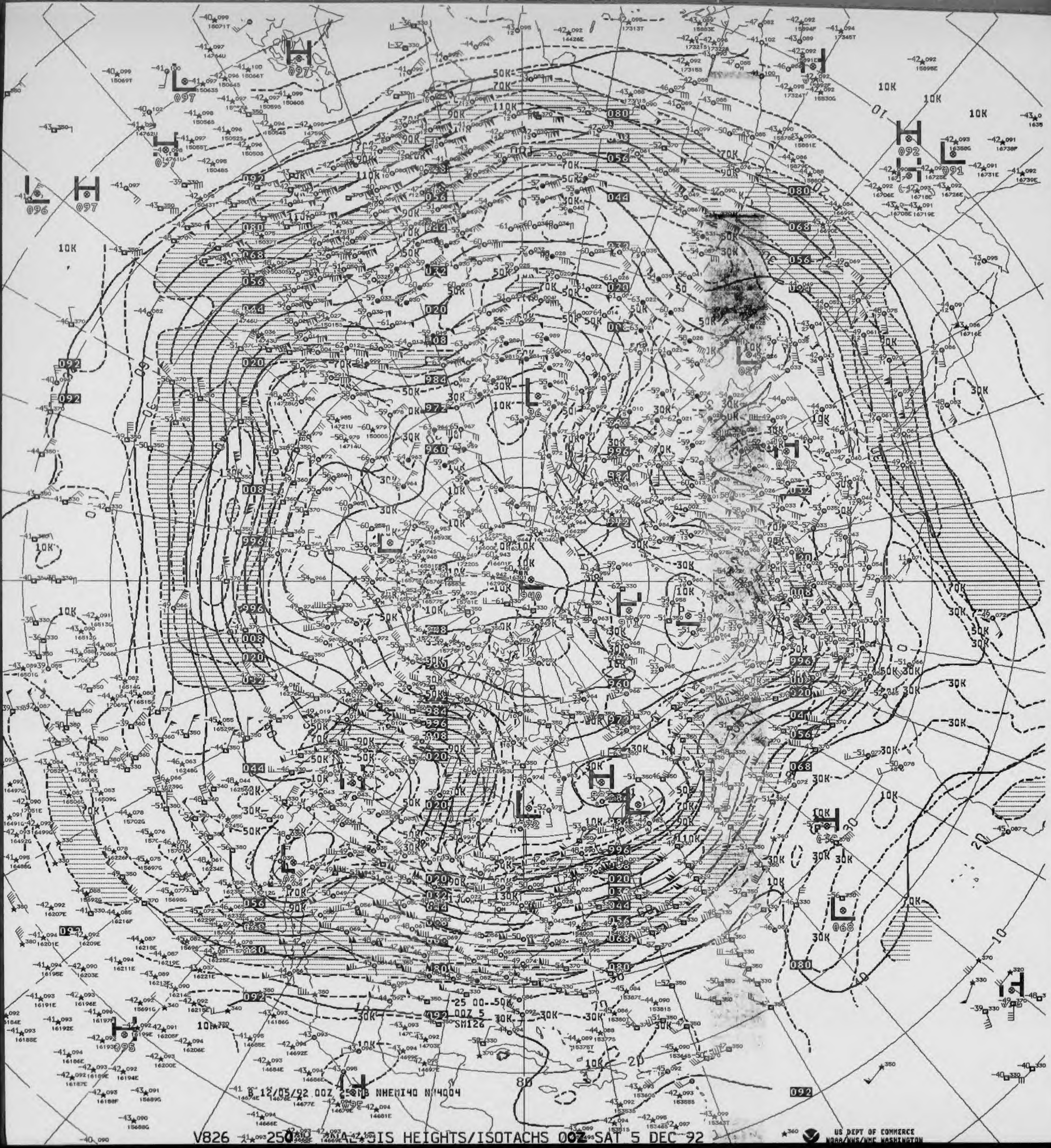
12/05/92 00Z 250MB NHEMI40 NH4004
25 00--50K
00Z 5
SM126
10K
30K
50K
70K
90K
110K
130K

V826 250MB ANALYSIS HEIGHTS/ISOTACHS 00Z SAT 5 DEC 92

US DEPT OF COMMERCE
NOAA/NWS/NMC WASHINGTON

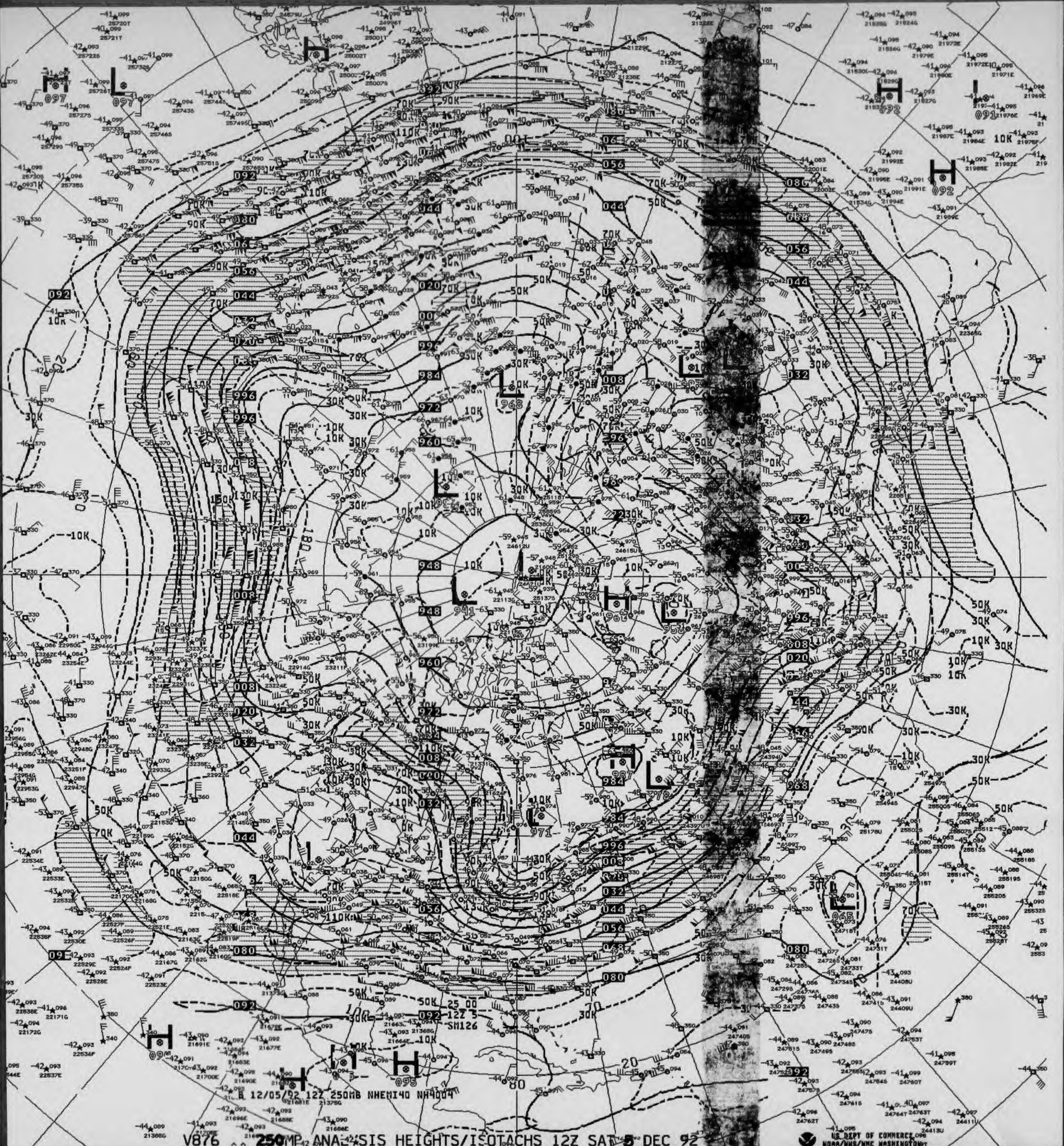
R 12/05/92 12Z 250MB NHEMI40 NH4004

V876 250MB ANALYSIS HEIGHTS/ISOTACHS 12Z SAT 5 DEC 92

US DEPT OF COMMERCE
NOAA/NWS/NMC WASHINGTON

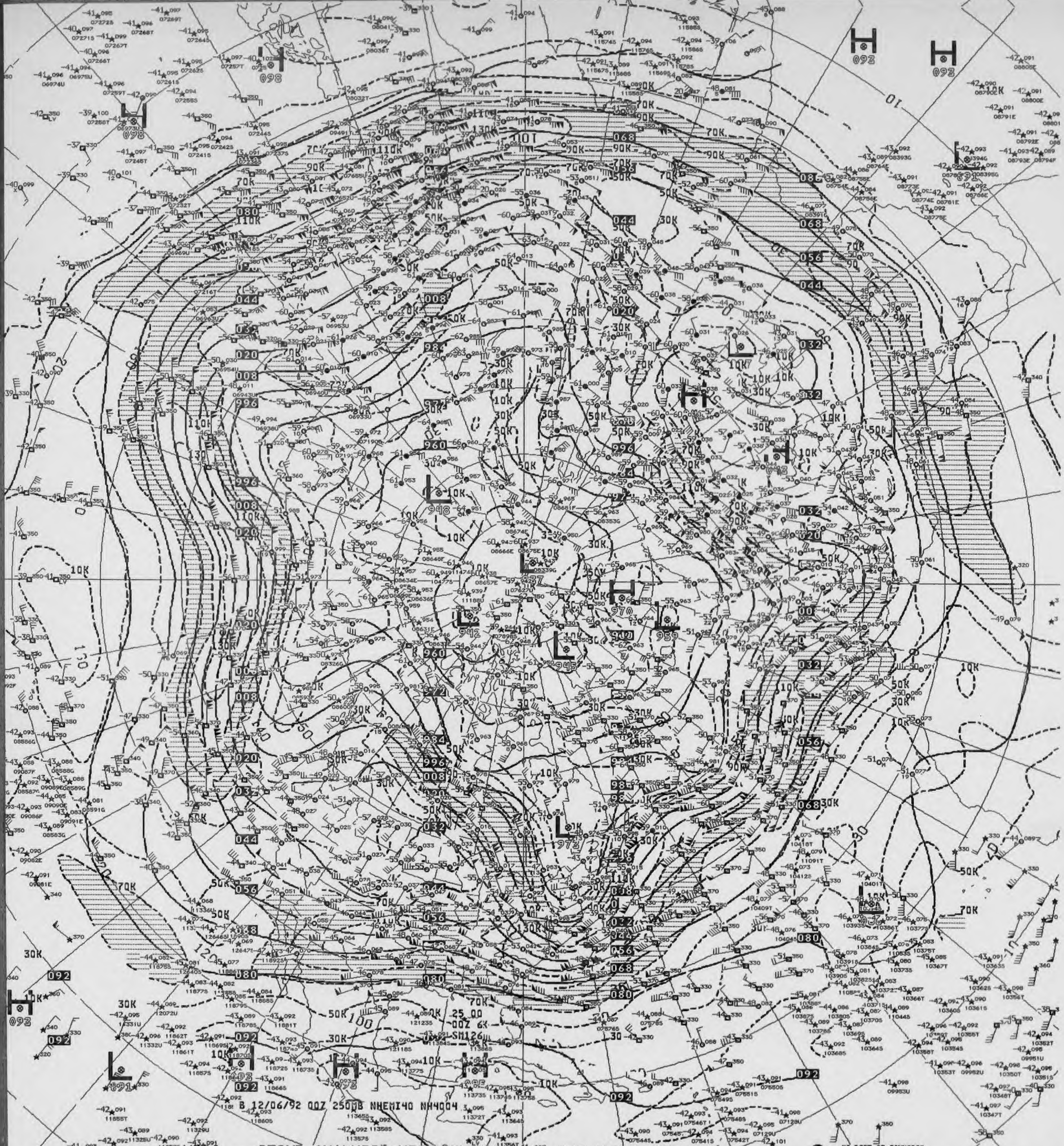
B 12/06/92 00Z 250MB NHEMI40 NH4004

250MB ANALYSIS HEIGHTS/ISOTACHS 00Z SUN 6 DEC 92

US DEPT OF COMMERCE
NOAA/NWS/NMC WASHINGTON

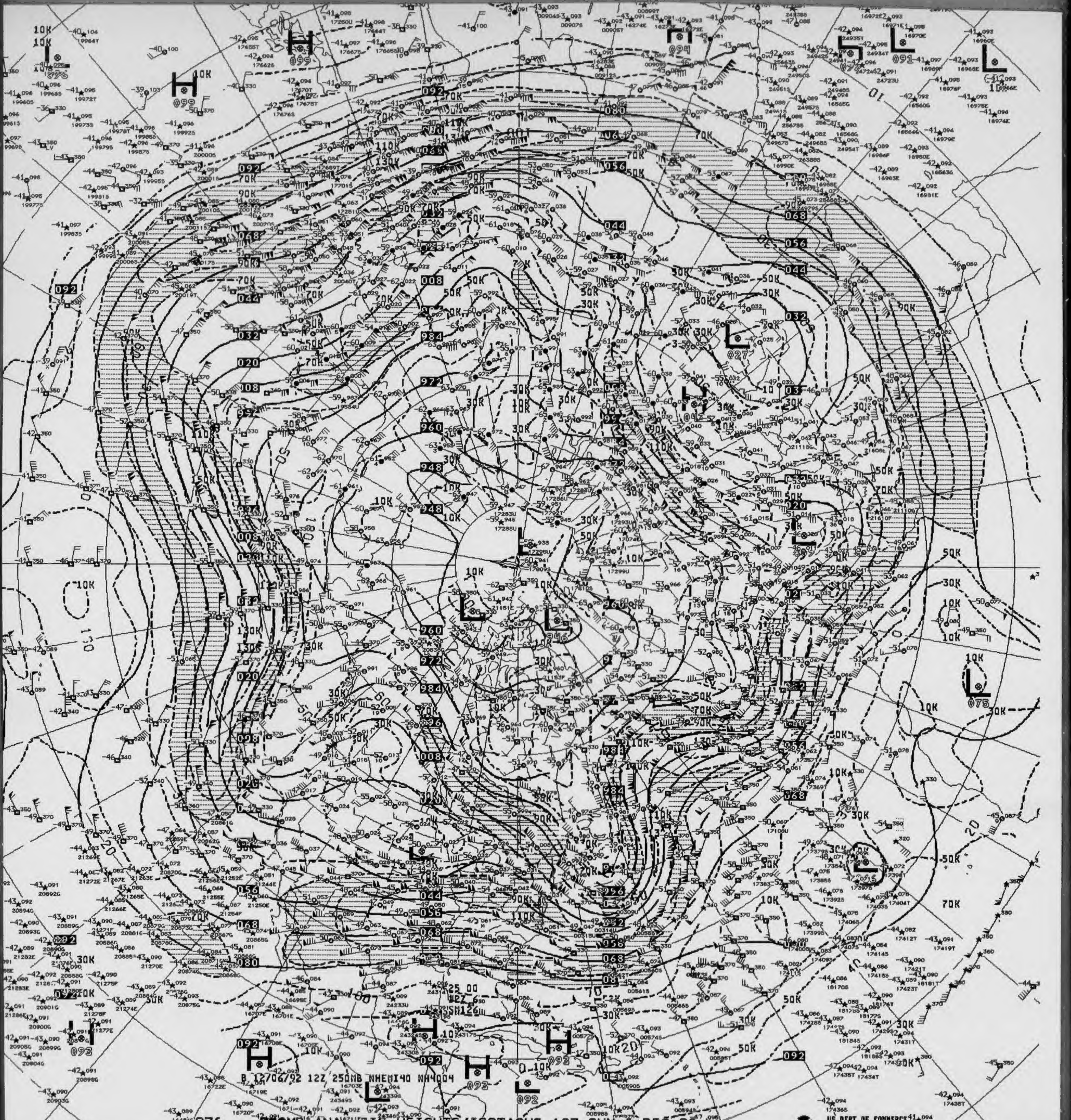
B 12706/92 12Z 250MB NHEMI40 NH4004
US DEPT OF COMMERCE
NOAA/NWS/NMC WASHINGTON

V876 ^^ 250MB ANALYSIS HEIGHTS/ISOTACHS 12Z SUN 6 DEC 92

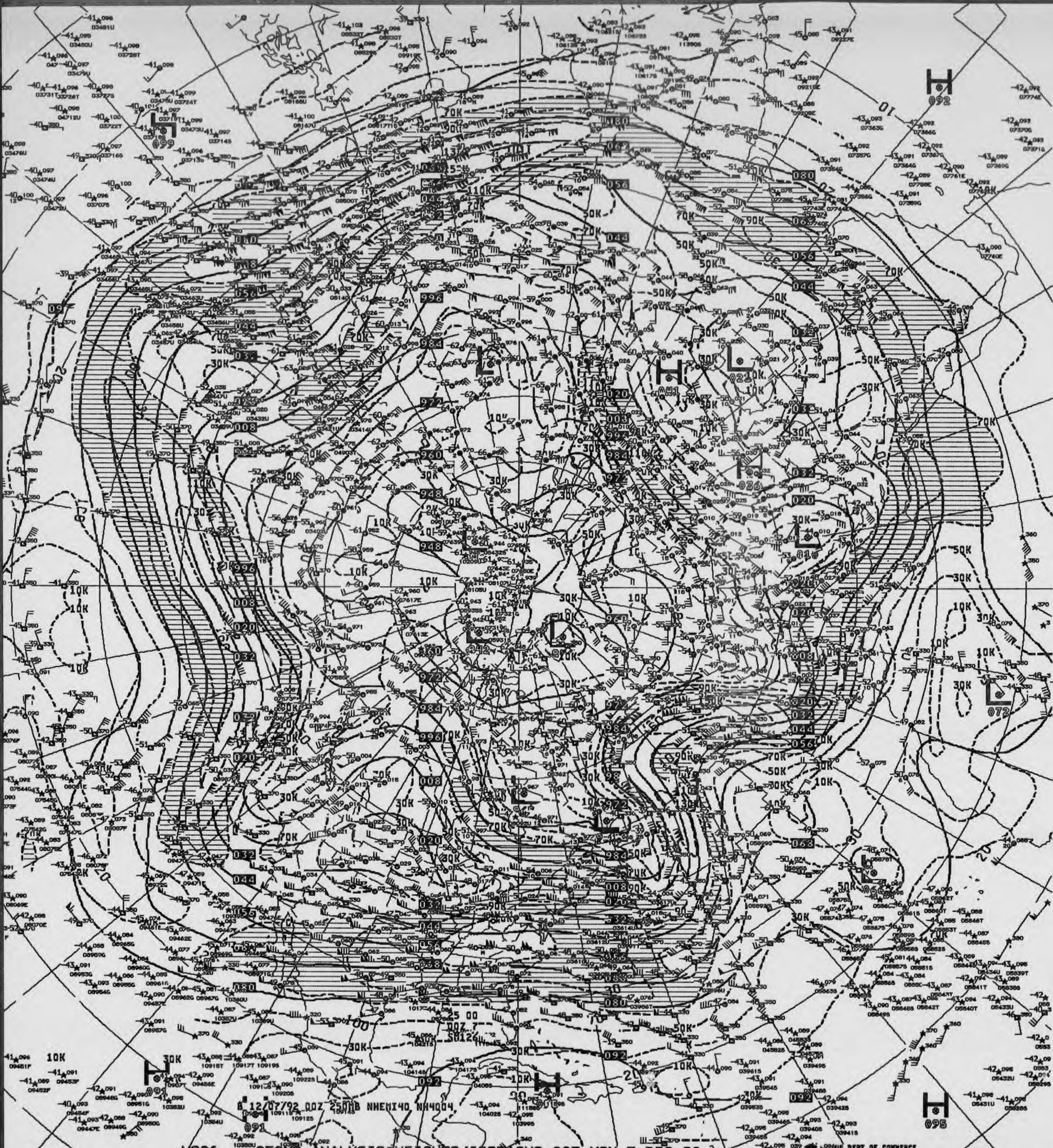
B 12/07/92 00Z 250MB NHEMI40 NH4004

V826 .. 250MB ANALYSIS HEIGHTS/ISOTACHS 00Z MON 7 DEC 92

US DEPT OF COMMERCE
NOAA/NWS/NMC WASHINGTON

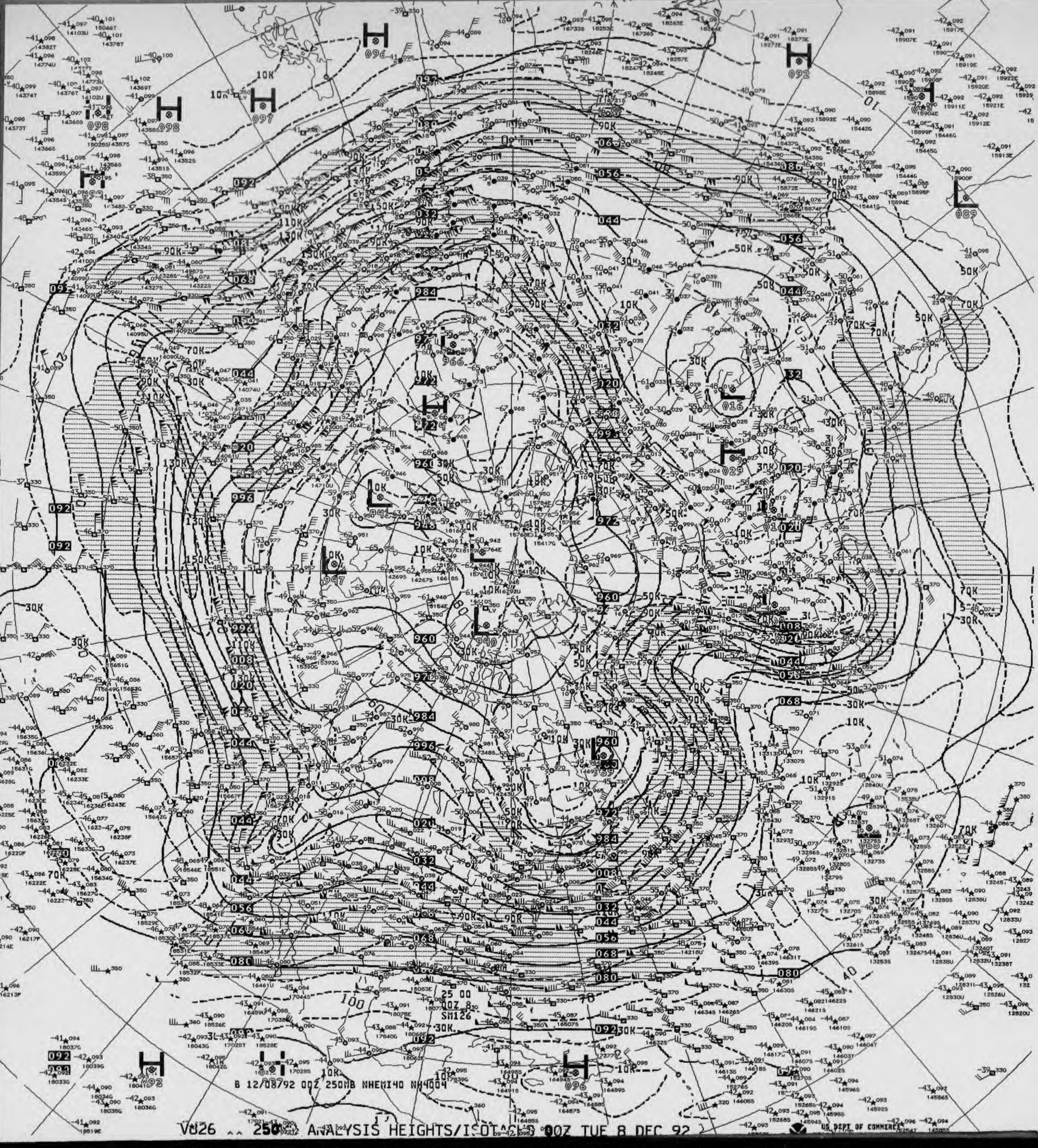

V026 .. 250MB ANALYSIS HEIGHTS/ISOTACHS 00Z TUE 8 DEC 92

B 12/08792 00Z 250MB NHEMI40 NH4004

US DEPT OF COMMERCE
25 00
00Z 8
SM126

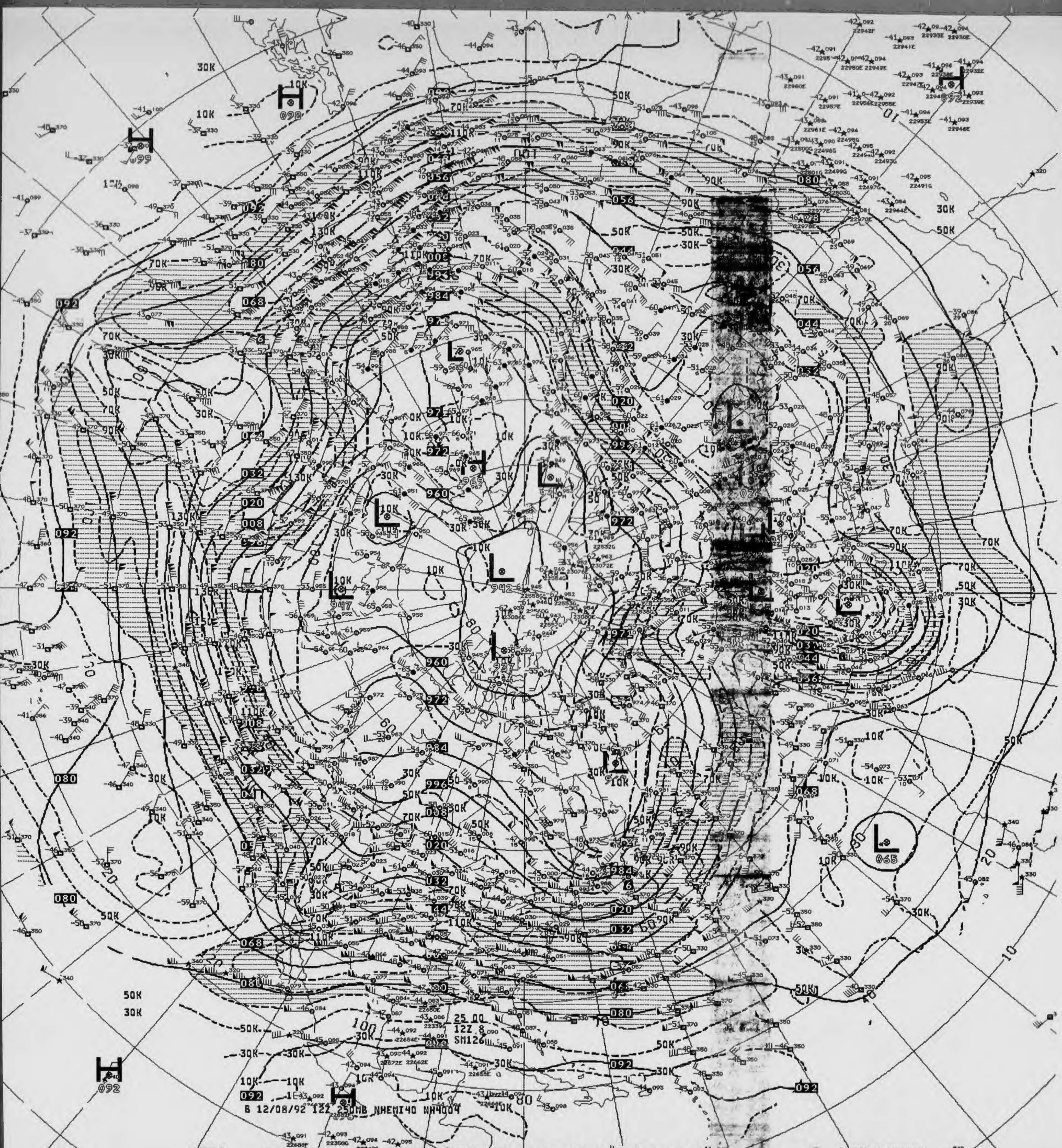
B 12/08/92 12Z 250MB NHEMI40 NA4004
25 00
12Z 8
SM126
H
L
30K
50K
70K
90K
110K
130K
10K

V876 ^^ 250MB ANALYSIS HEIGHTS/ISOTACHS 12Z TUE 8 DEC 92

US DEPT OF COMMERCE
NOAA/NWS/NMC WASHINGTON

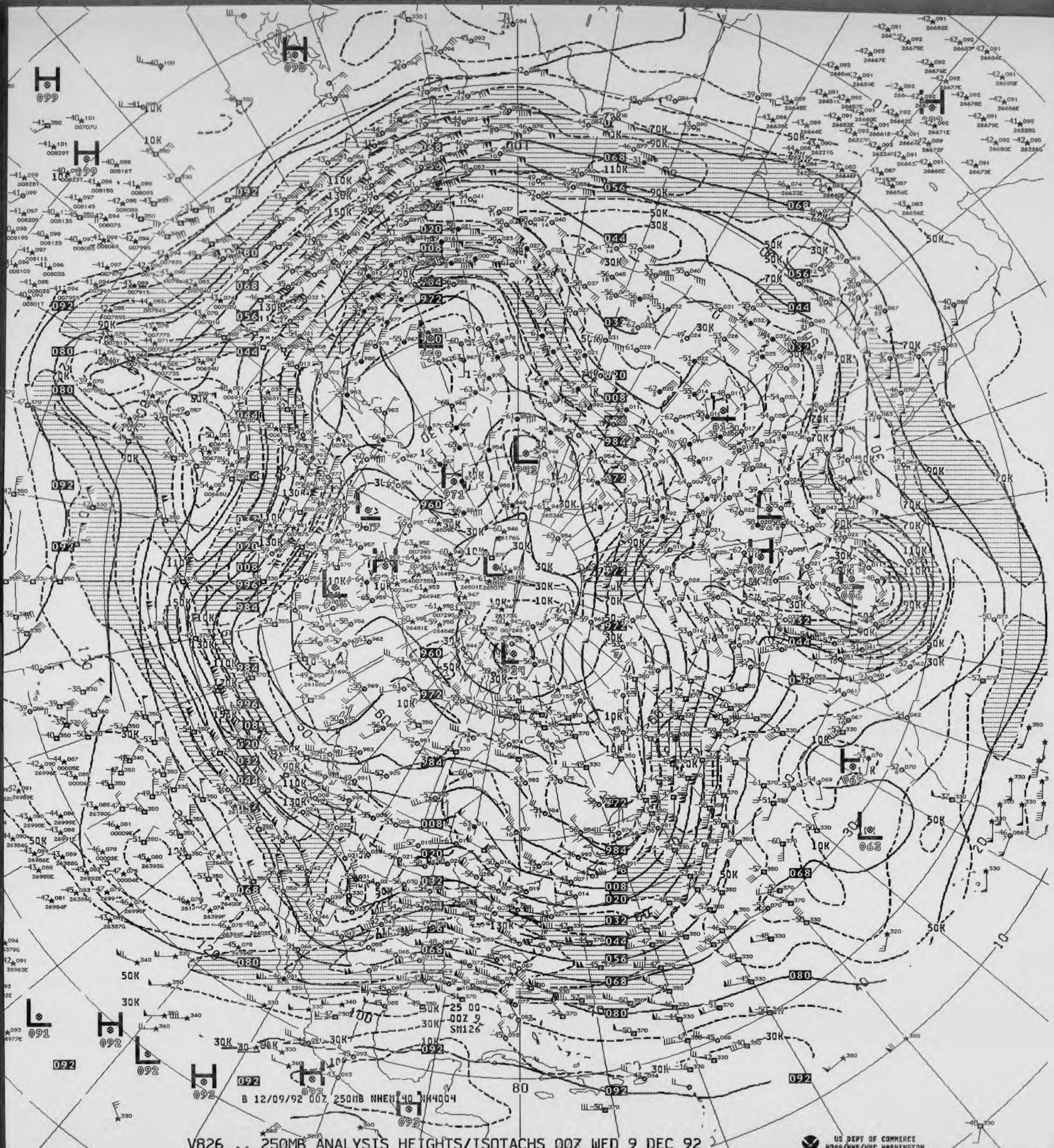
25 00
00Z 9
SM126
B 12/09/92 00Z 250MB NHEM 40 NH4004

V826 ^^ 250MB ANALYSIS HEIGHTS/ISOTACHS 00Z WED 9 DEC 92

US DEPT OF COMMERCE
NOAA/NWS/NMC WASHINGTON


B 12/09792 12Z 250MB NHEMI40 NH4004
25 00
12Z 9
SM126

V876 ^^ 250MB ANALYSIS HEIGHTS/ISOTACHS 12Z WED 9 DEC 92

US DEPT OF COMMERCE
NOAA/NWS/NMC WASHINGTON

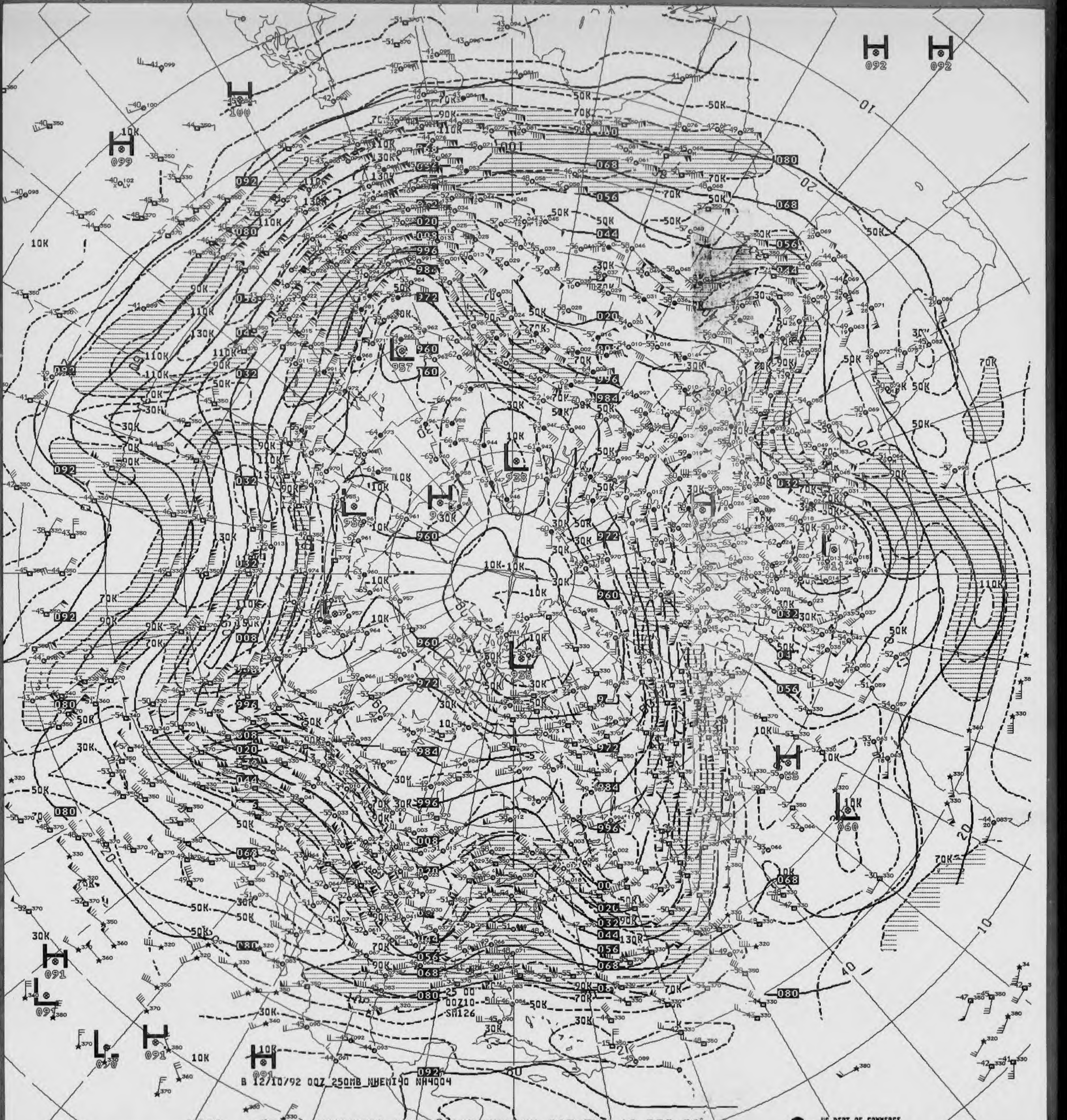
B 12/10/92 00Z 250MB NHEMI40 NH4004
25 00
00Z10-
SM126
H
L
10K
30K
50K
70K
90K
110K
130K

V826 250MB ANALYSIS HEIGHTS/ISOTACHS 00Z THU 10 DEC 92

US DEPT OF COMMERCE
NOAA/NWS/NMC WASHINGTON

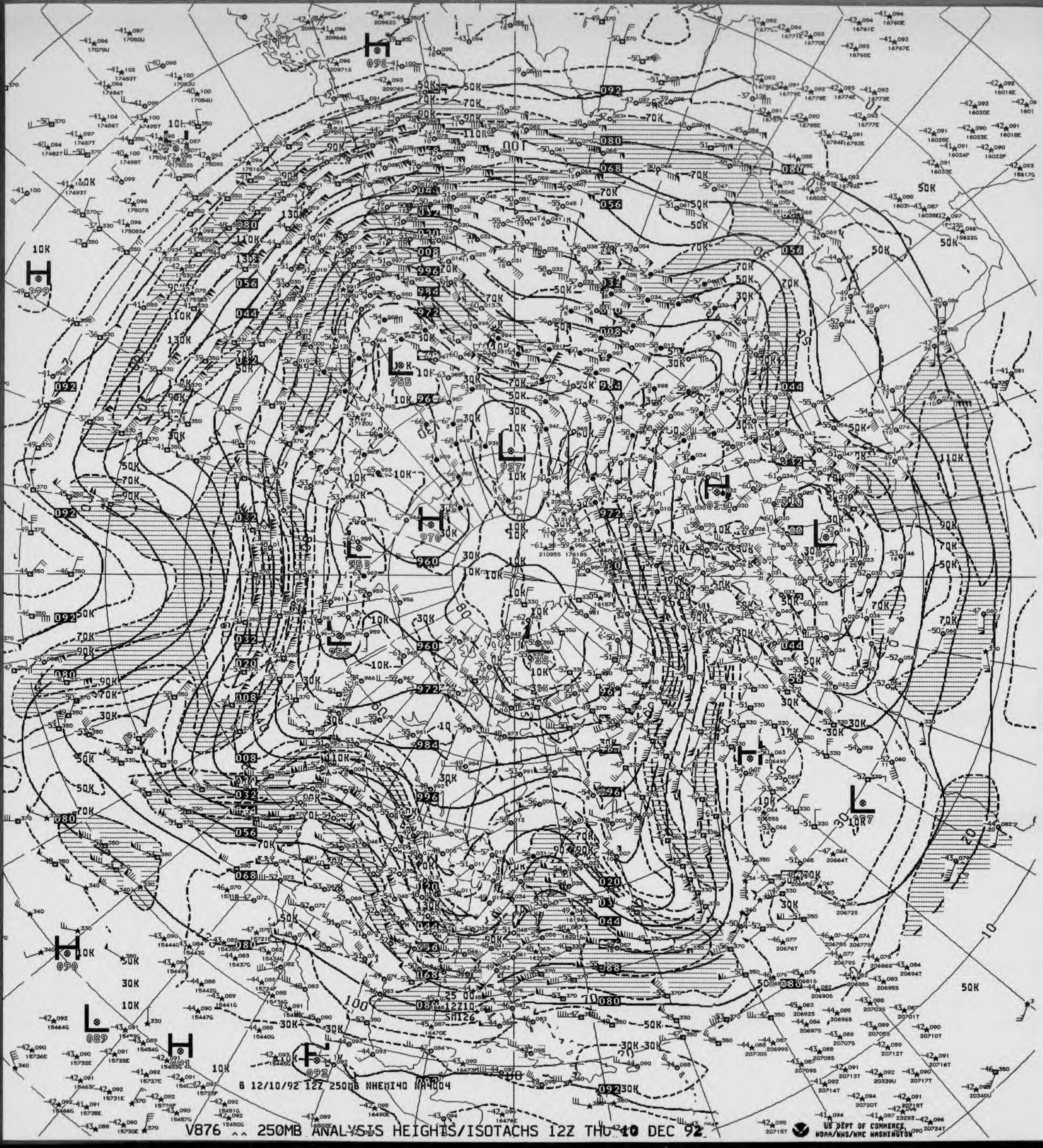

V876 ^^ 250MB ANALYSIS HEIGHTS/ISOTACHS 12Z THU 10 DEC 92

B 12/10/92 12Z 250MB NHEMI40 NA4004
US DEPT OF COMMERCE
NOAA/NWS/NMC WASHINGTON


B 12/11/92 00Z 250MB NHEMI40 NH4004

V826 250MB ANALYSIS HEIGHTS/ISOTACHS 00Z FRI 11 DEC 92

US DEPT OF COMMERCE
NOAA/NWS/NMC WASHINGTON

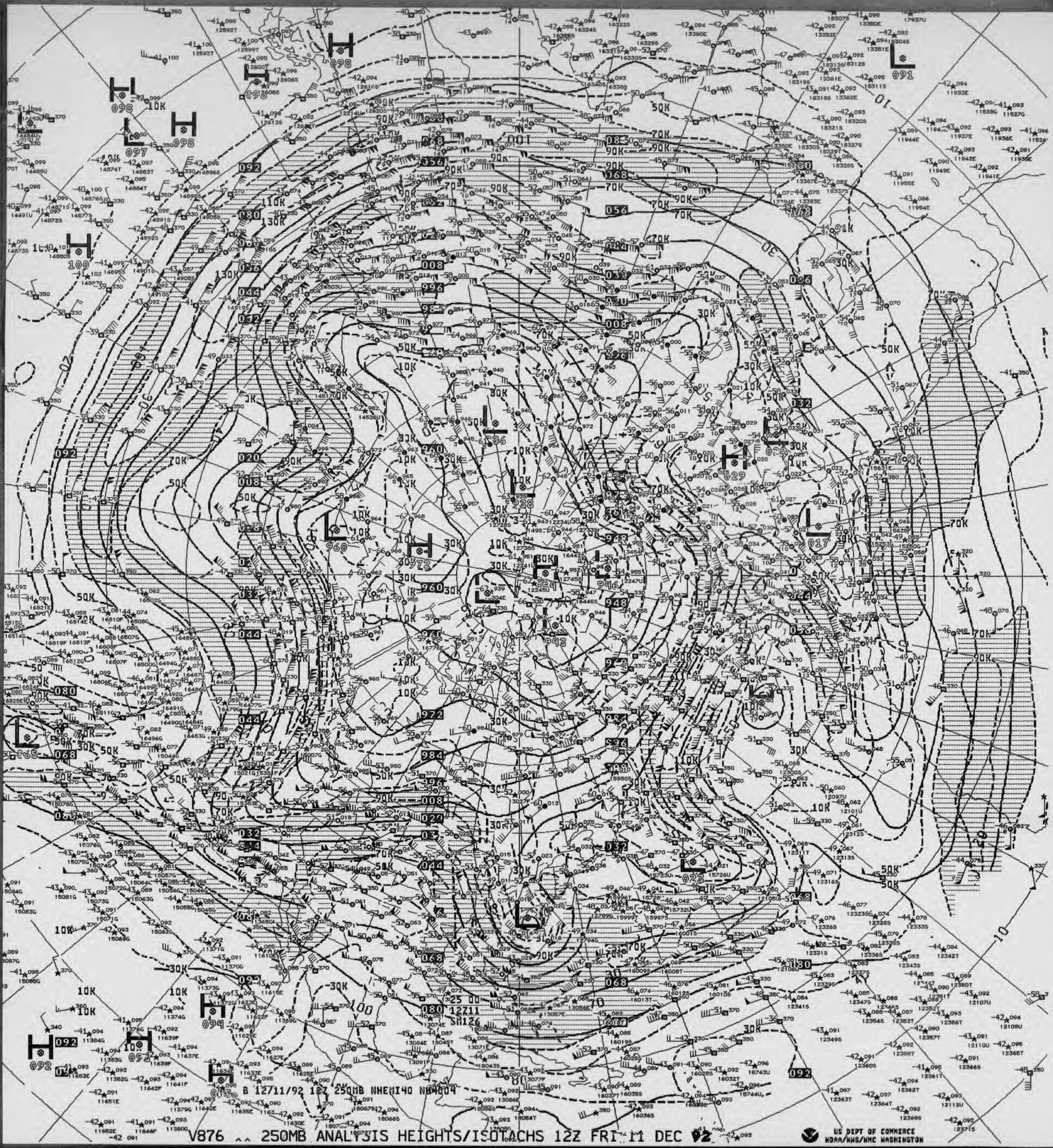
B 12Z11/92 12Z 250MB NHEMI40 NB4004

V876 ^^ 250MB ANALYSIS HEIGHTS/ISOTACHS 12Z FRI 11 DEC 92

US DEPT OF COMMERCE
NOAA/NWS/NMC WASHINGTON

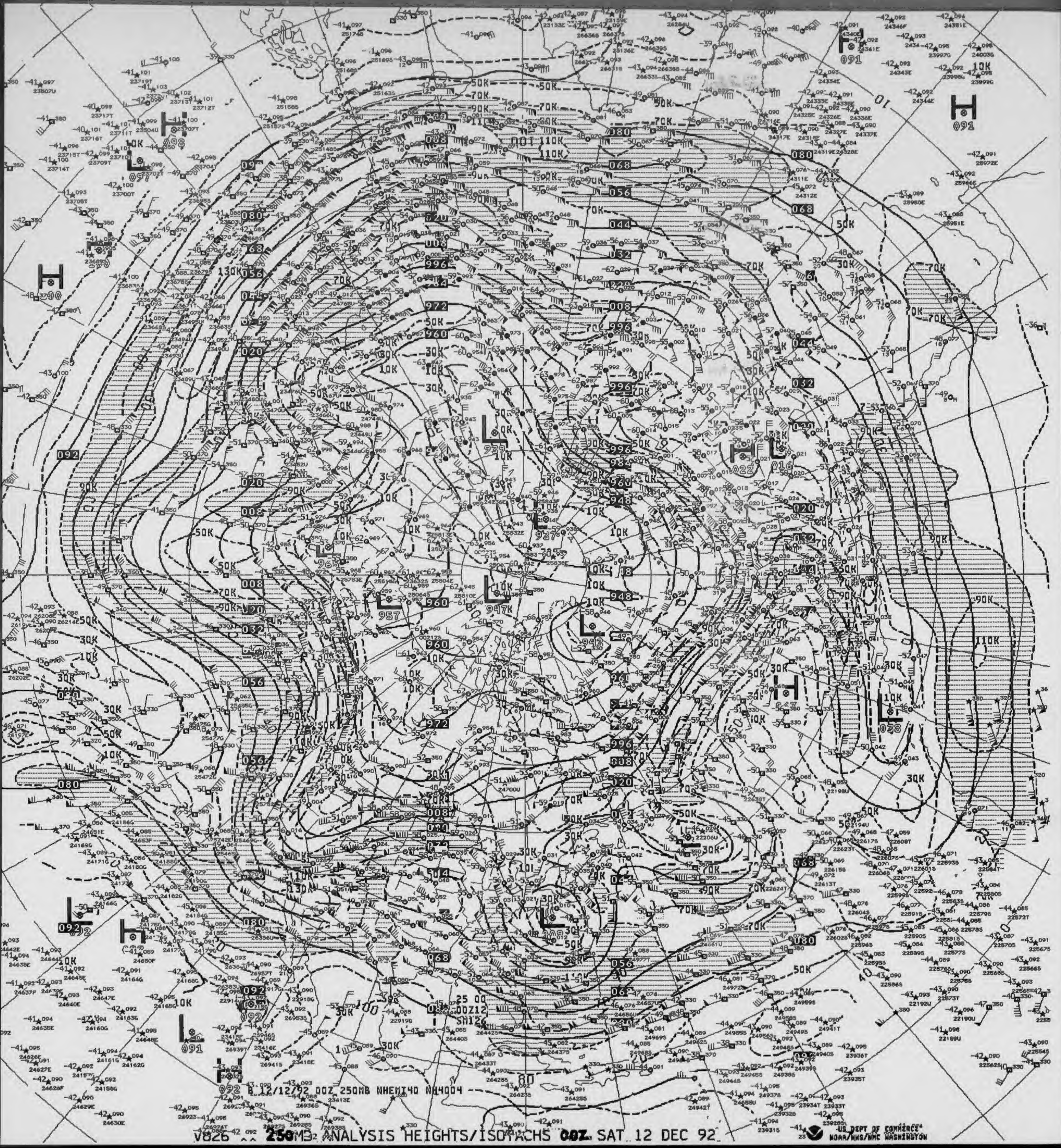
B 12/12/92 00Z 250MB NHEMI40 NH4004
US DEPT OF COMMERCE
NOAA/NWS/NMC WASHINGTON

V826 250MB ANALYSIS HEIGHTS/ISOTACHS 00Z SAT 12 DEC 92

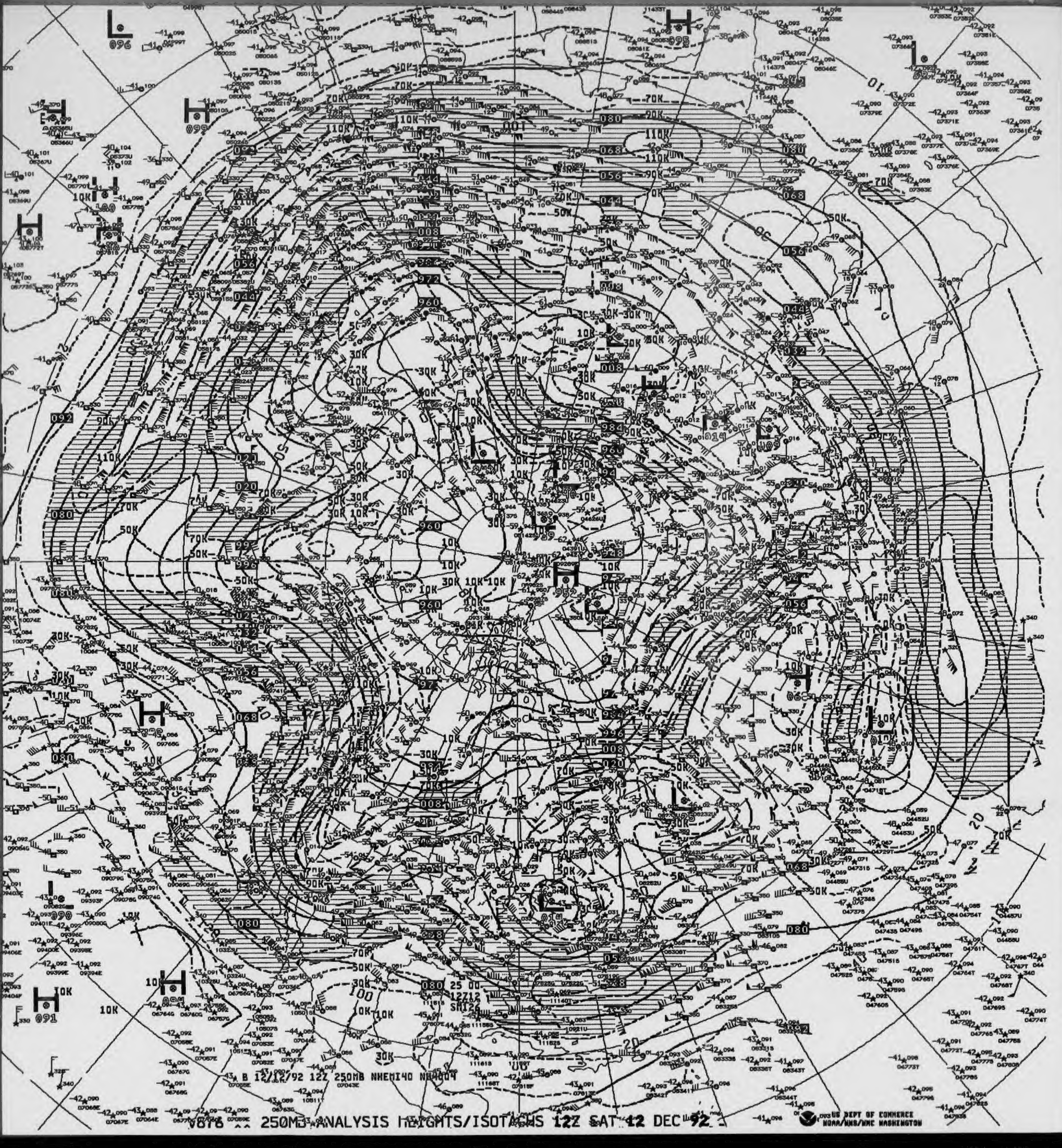

B 12/12/92 12Z 250MB NHEMI40 NN4004
25 00
12Z12
SH126
US DEPT OF COMMERCE
NOAA/NWS/NMC WASHINGTON

V876 250MB ANALYSIS HEIGHTS/ISOTACHS 12Z SAT 12 DEC 92

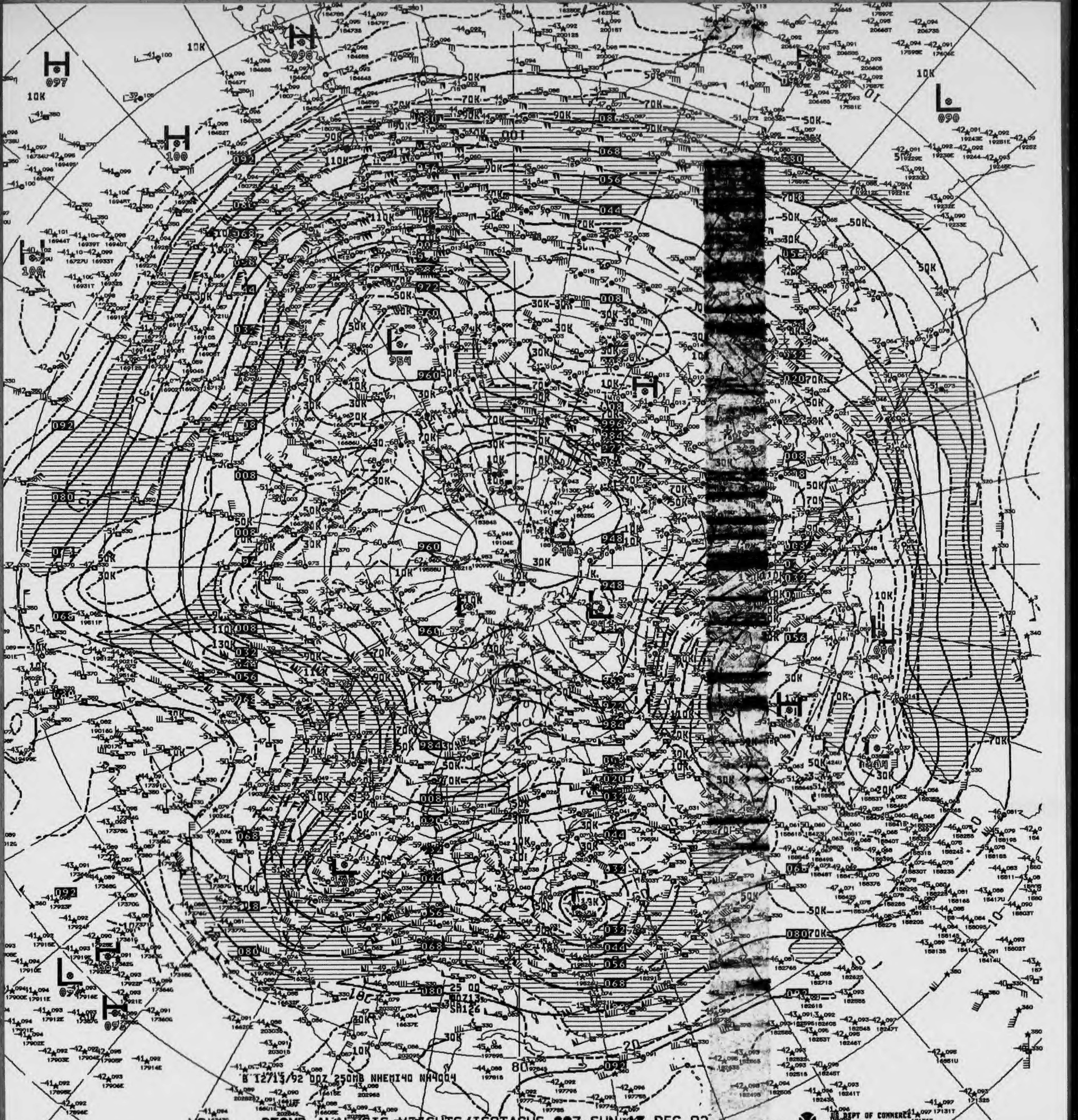
B 121312/92 00Z 250MB NHEMI40 NH4004
H
L
10K
30K
50K
70K
90K
110K

V826 250MB ANALYSIS HEIGHTS/ISOTACHS 00Z SUN 13 DEC 92

US DEPT OF COMMERCE
NOAA/NWS/NMC WASHINGTON

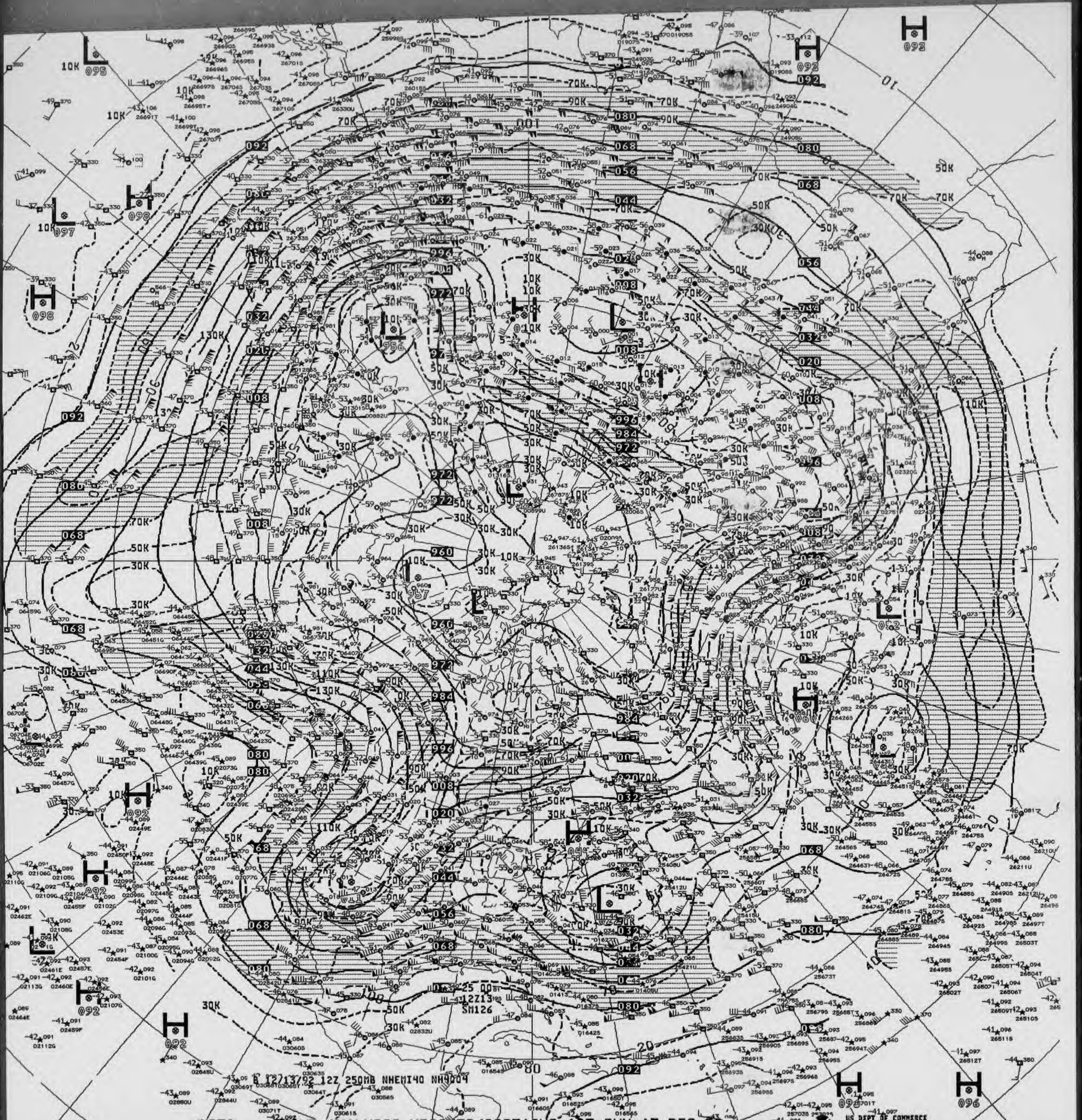
B 12/13/92 12Z 250MB NHEMI40 NH4004

0376 ^^ 250MB ANALYSIS HEIGHTS/ISOTACHS 12Z SUN 13 DEC 92

US DEPT OF COMMERCE
NOAA/NWS/NMC WASHINGTON

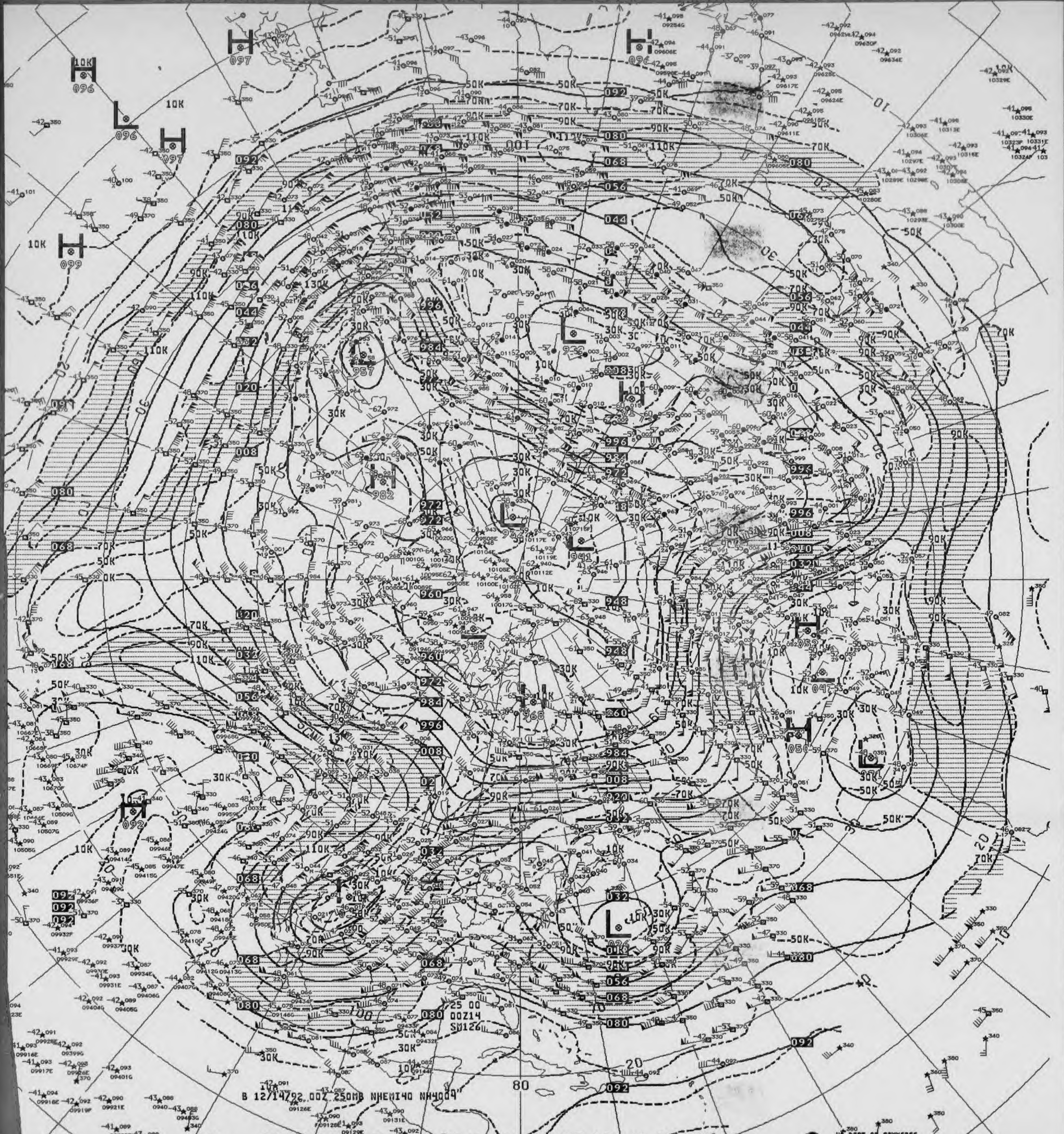
B 12/14/92 00Z 250MB NHEMI40 NH4004
25 00
00Z14
SM126
80

V826 ^^ 250MB ANALYSIS HEIGHTS/ISOTACHS 00Z MON 14 DEC 92

US DEPT OF COMMERCE
NOAA/NWS/NMC WASHINGTON

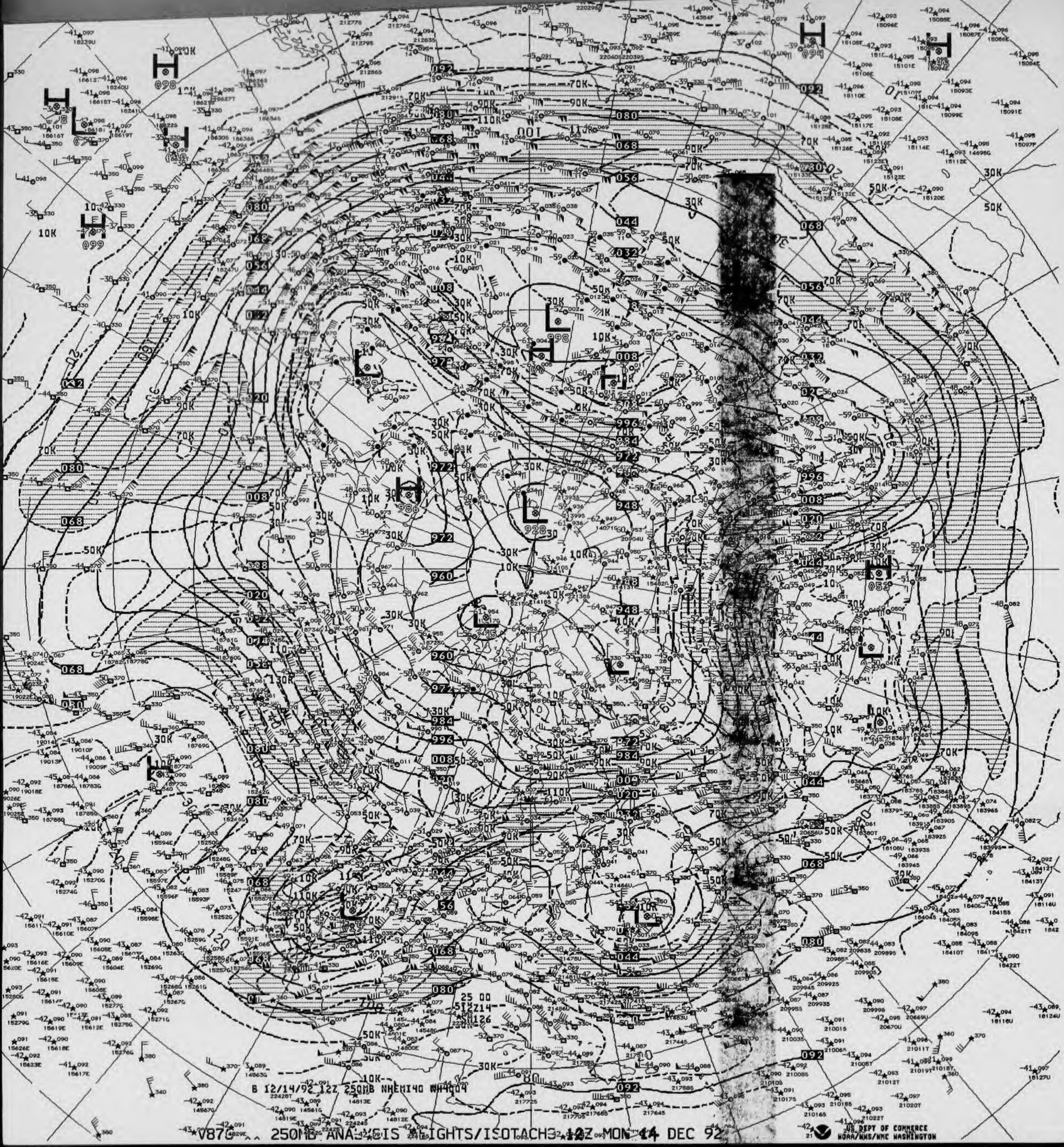
B 12/14/92 12Z 250MB NHEMI40 NWA004
US DEPT OF COMMERCE
NOAA/NWS/NMC WASHINGTON

V87 250MB ANALYSIS HEIGHTS/ISOTACHS 12Z MON 14 DEC 92

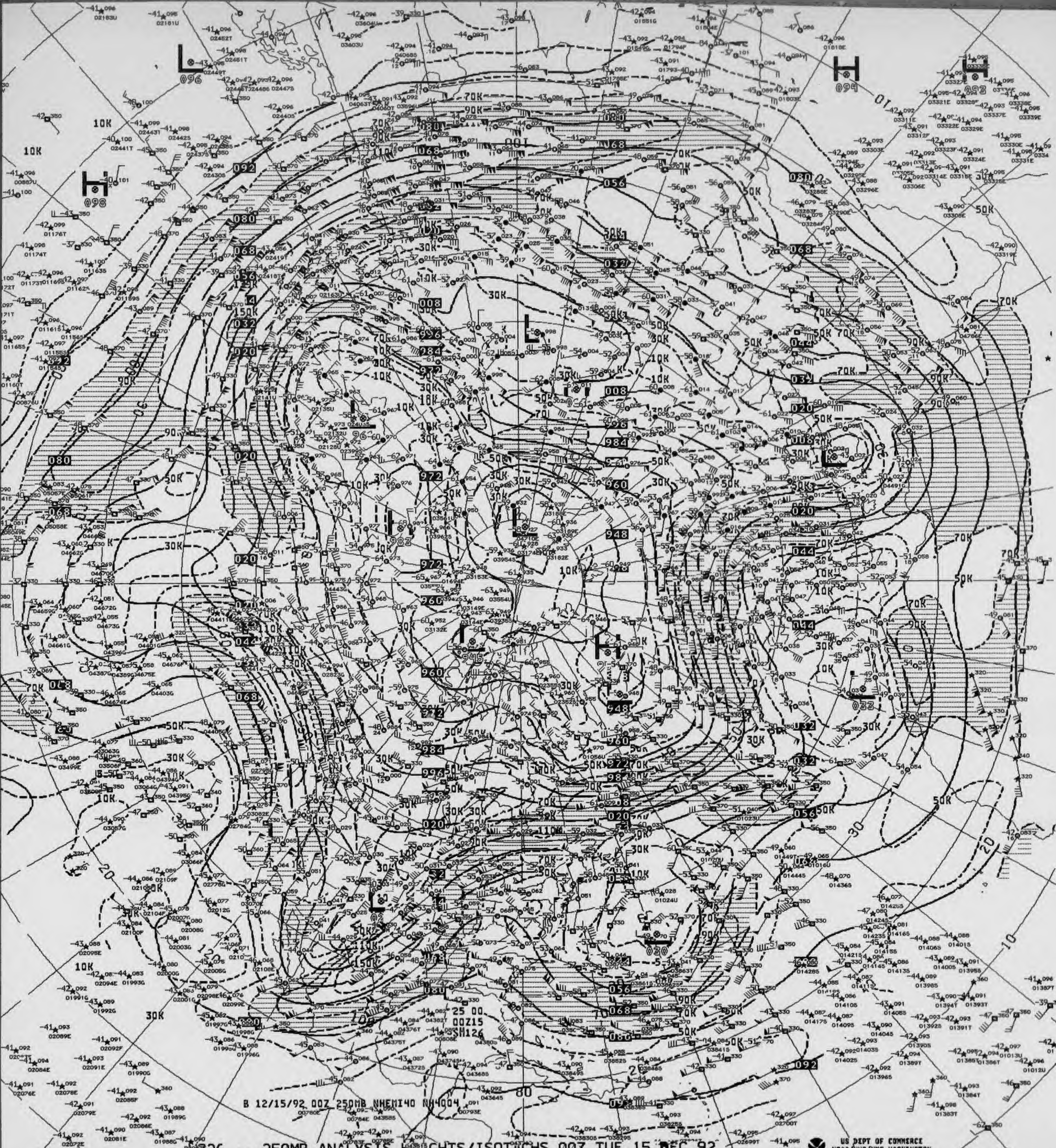
B 12/15/92 00Z 250MB NHEMI40 NH4004
25 00
00Z15
SM126

V026 ^^ 250MB ANALYSIS HEIGHTS/ISOTACHS 00Z TUE 15 DEC 92

US DEPT OF COMMERCE
NOAA/NWS/NMC WASHINGTON

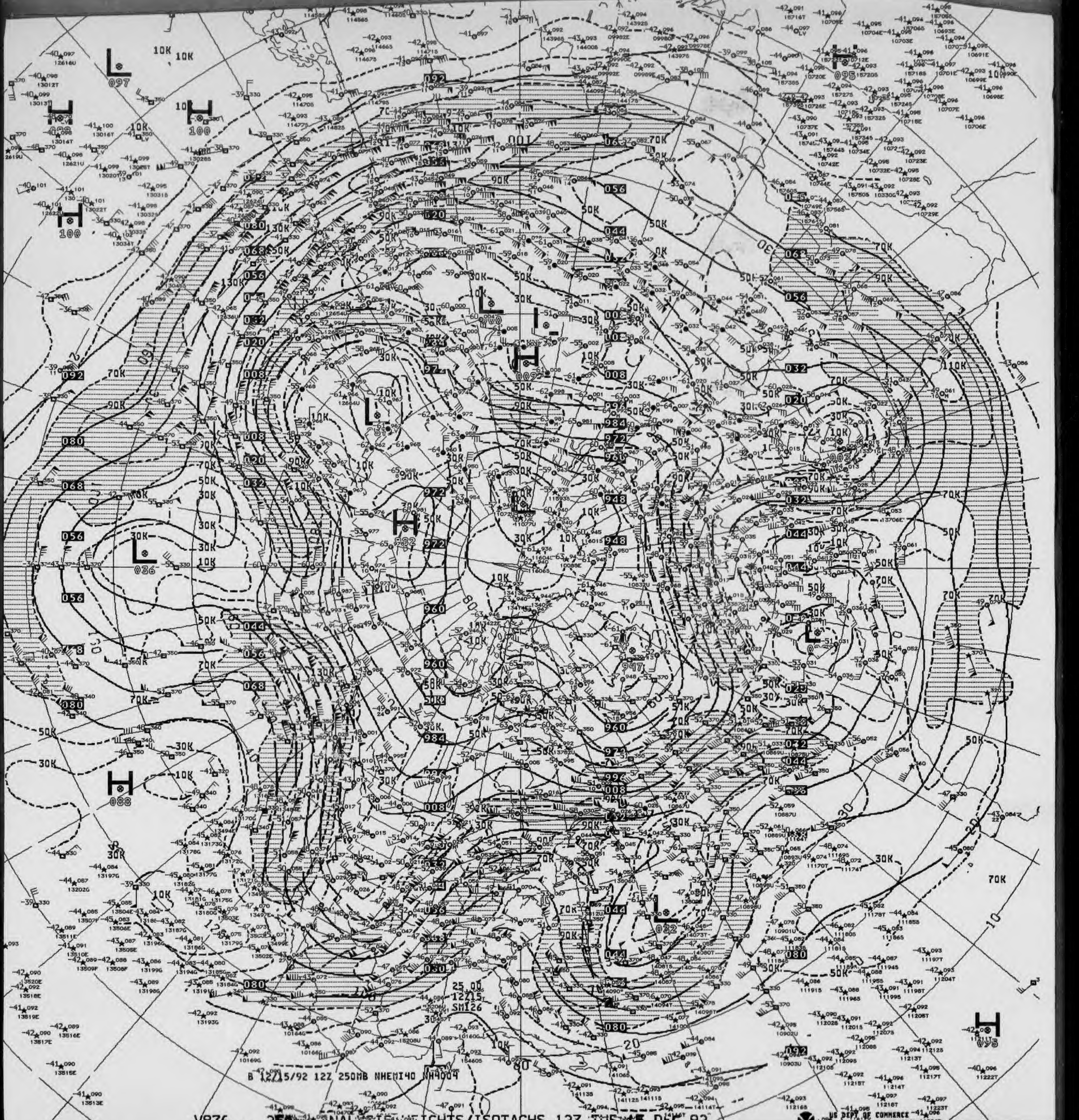

B 12/15/92 12Z 250MB NHEMI40 NH4004
US DEPT OF COMMERCE
NOAA/NWS/NMC WASHINGTON

V876 ^^ 250MB ANALYSIS HEIGHTS/ISOTACHS 12Z TUE 15 DEC 92

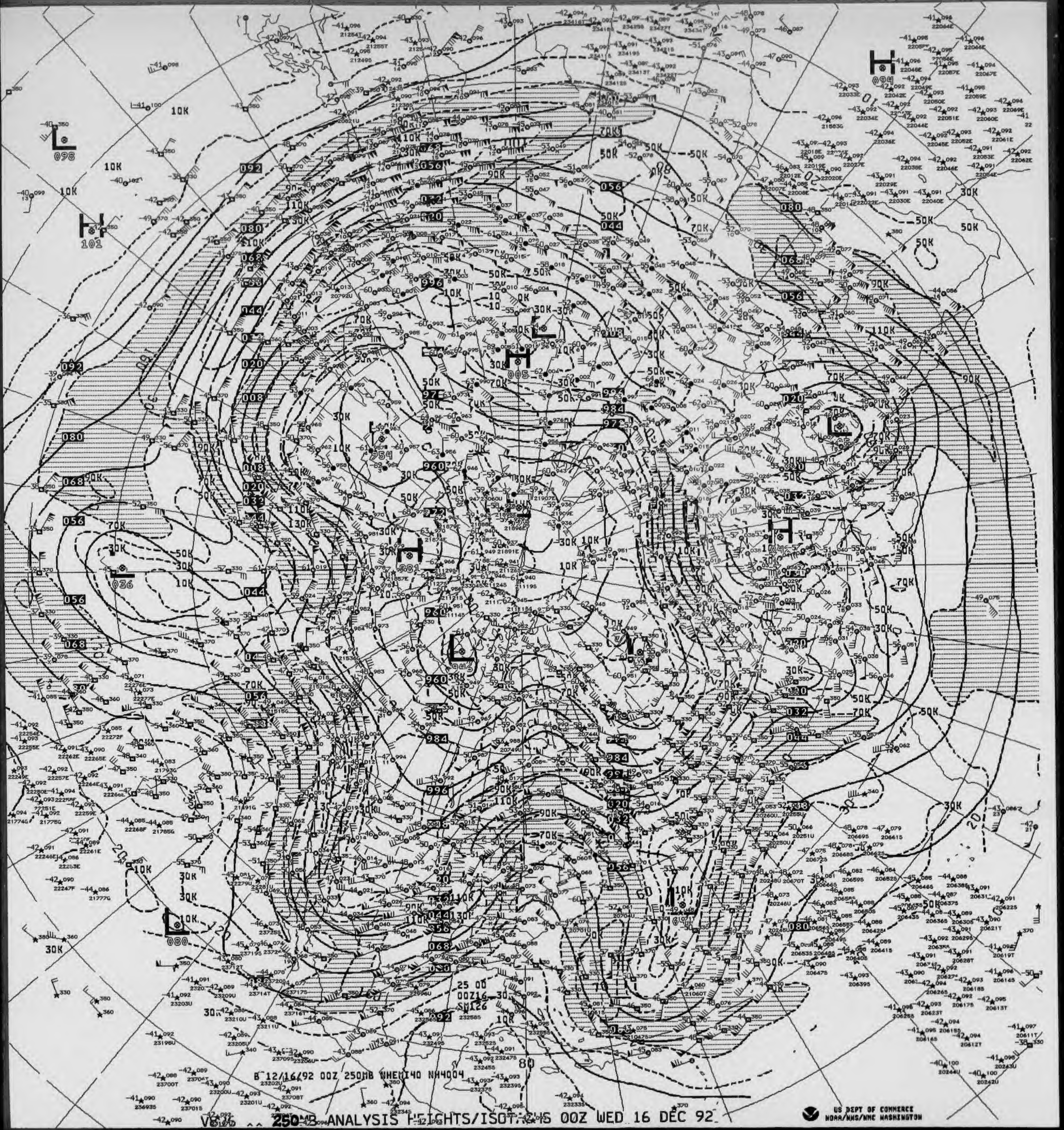
B 12/16/92 00Z 250MB NHEMI40 NH4004
US DEPT OF COMMERCE
NOAA/NWS/NMC WASHINGTON

250MB ANALYSIS HEIGHTS/ISOTACHS 00Z WED 16 DEC 92

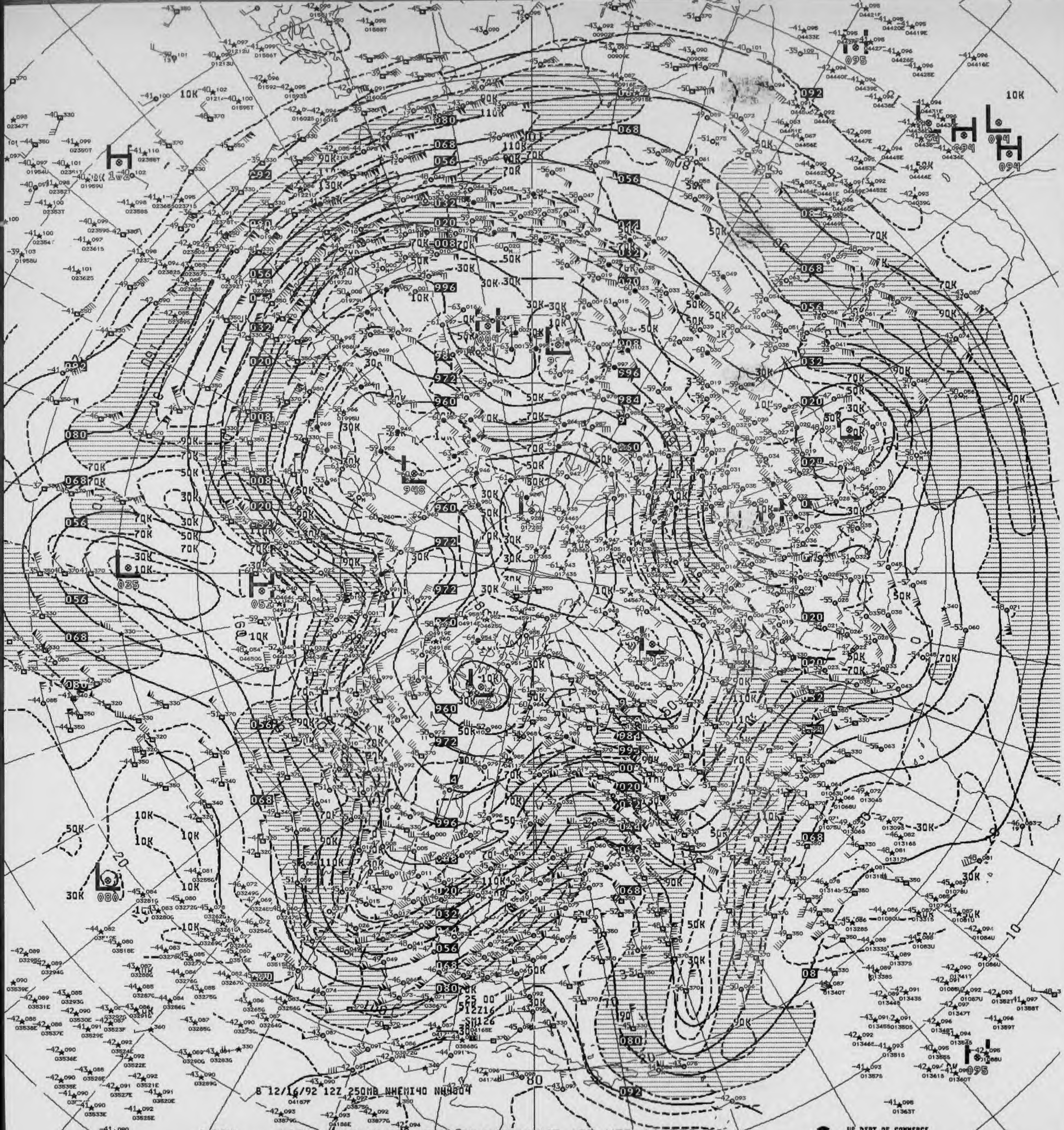
8 12/16/92 12Z 250MB NHEMI40 NH4004

V876 ^^ 250MB ANALYSIS HEIGHTS/ISOTACHS 12Z WED 16 DEC 92

US DEPT OF COMMERCE
NOAA/NWS/NMC WASHINGTON



B 12/17/92 00Z 250MB NHEMI40 NH4004

826 250MB ANALYSIS HEIGHTS/ISOTACHS 00Z THU 17 DEC 92

US DEPT OF COMMERCE
NOAA/NWS/NMC WASHINGTON

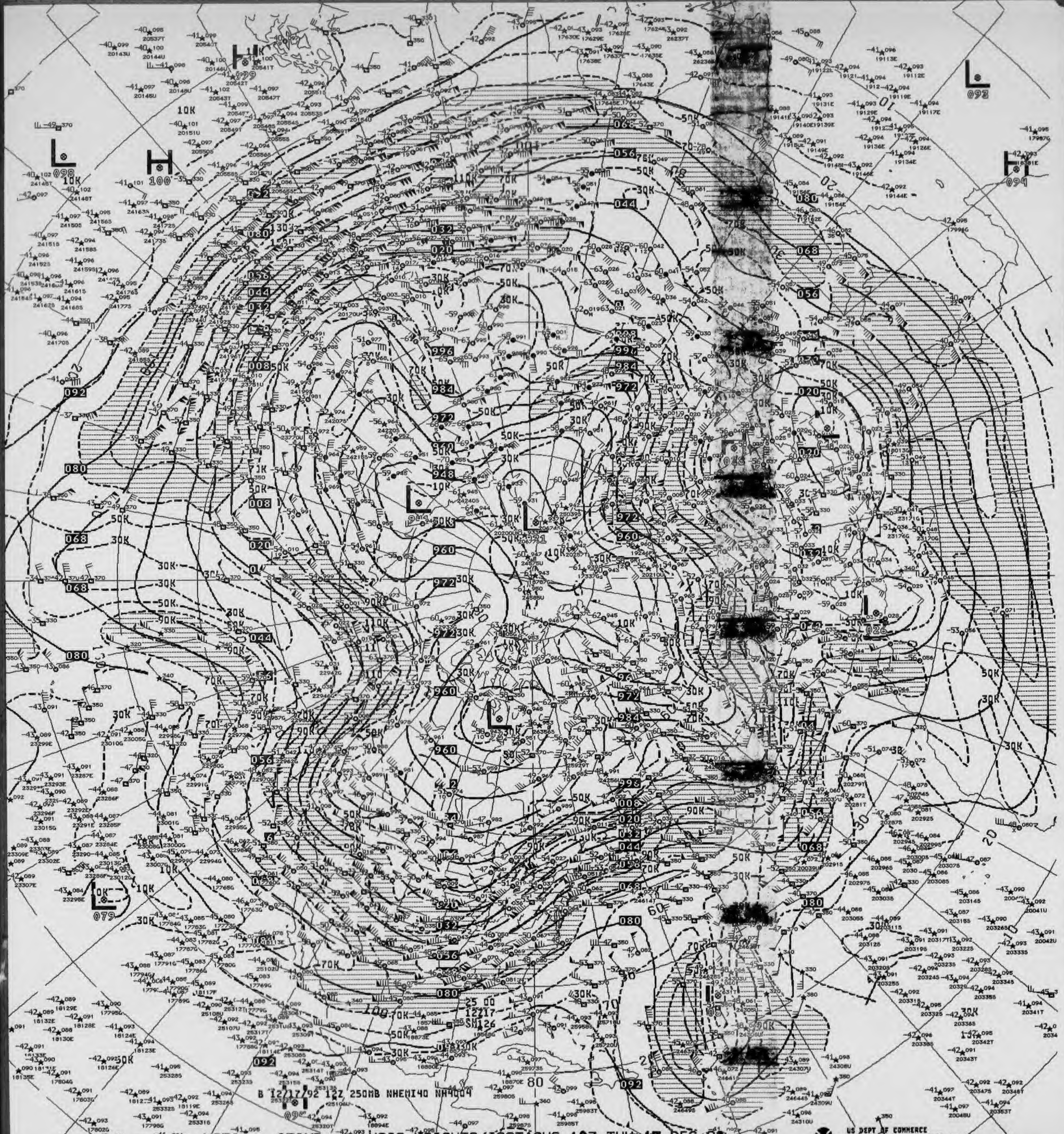

B 12/17/92 12Z 250MB NHEMI40 NA4004

V876 250MB ANALYSIS HEIGHTS/ISOTACHS 12Z THU 17 DEC 92

US DEPT OF COMMERCE
NOAA/NWS/NMC WASHINGTON DC

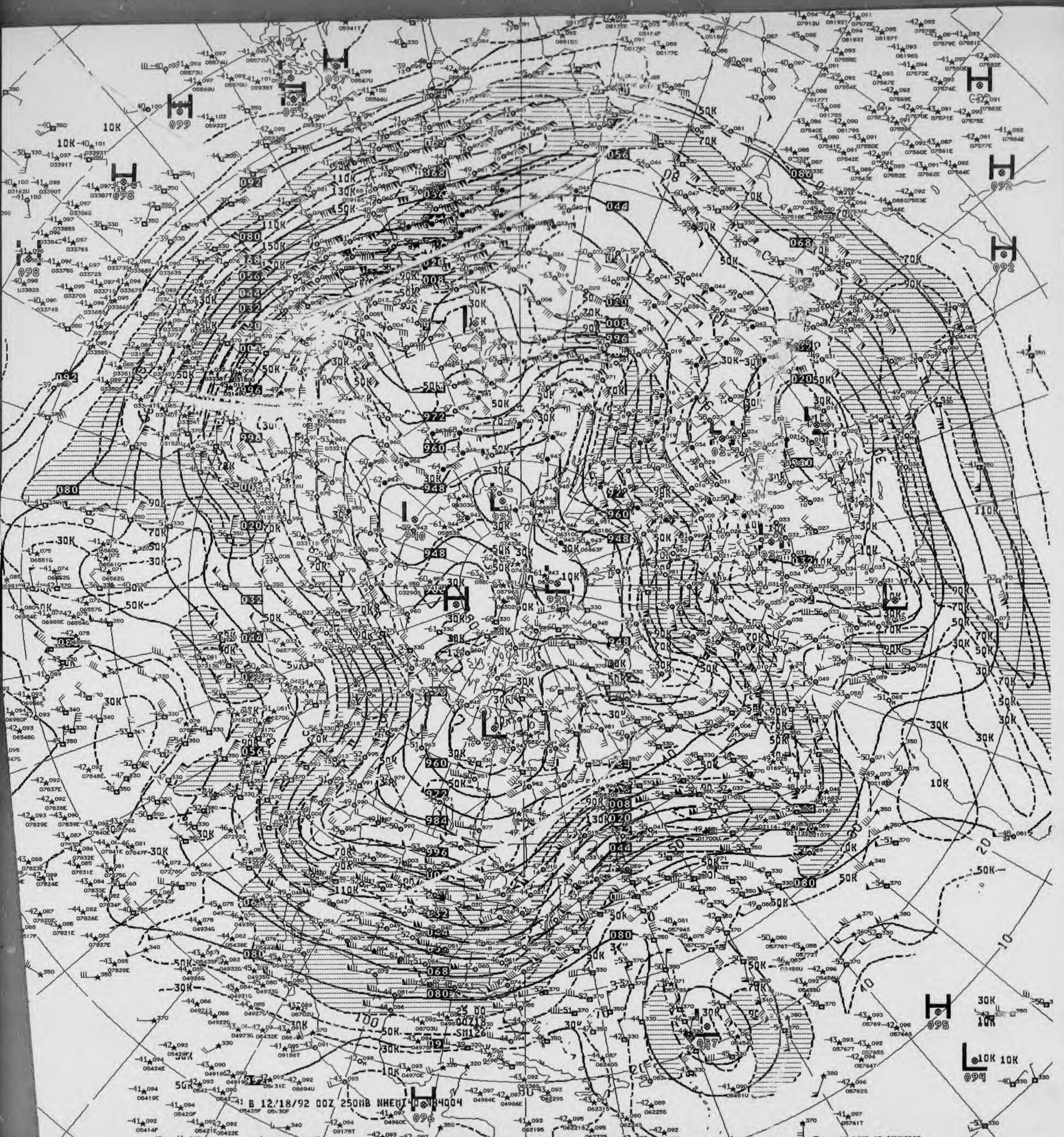
B 12/18/92 00Z 250MB NHEMI40 NB4004
V82
US DEPT OF COMMERCE
NOAA/NWS/NMC WASHINGTON

250MB ANALYSIS HEIGHTS/ISOTACHS 00Z FRI 18 DEC 92

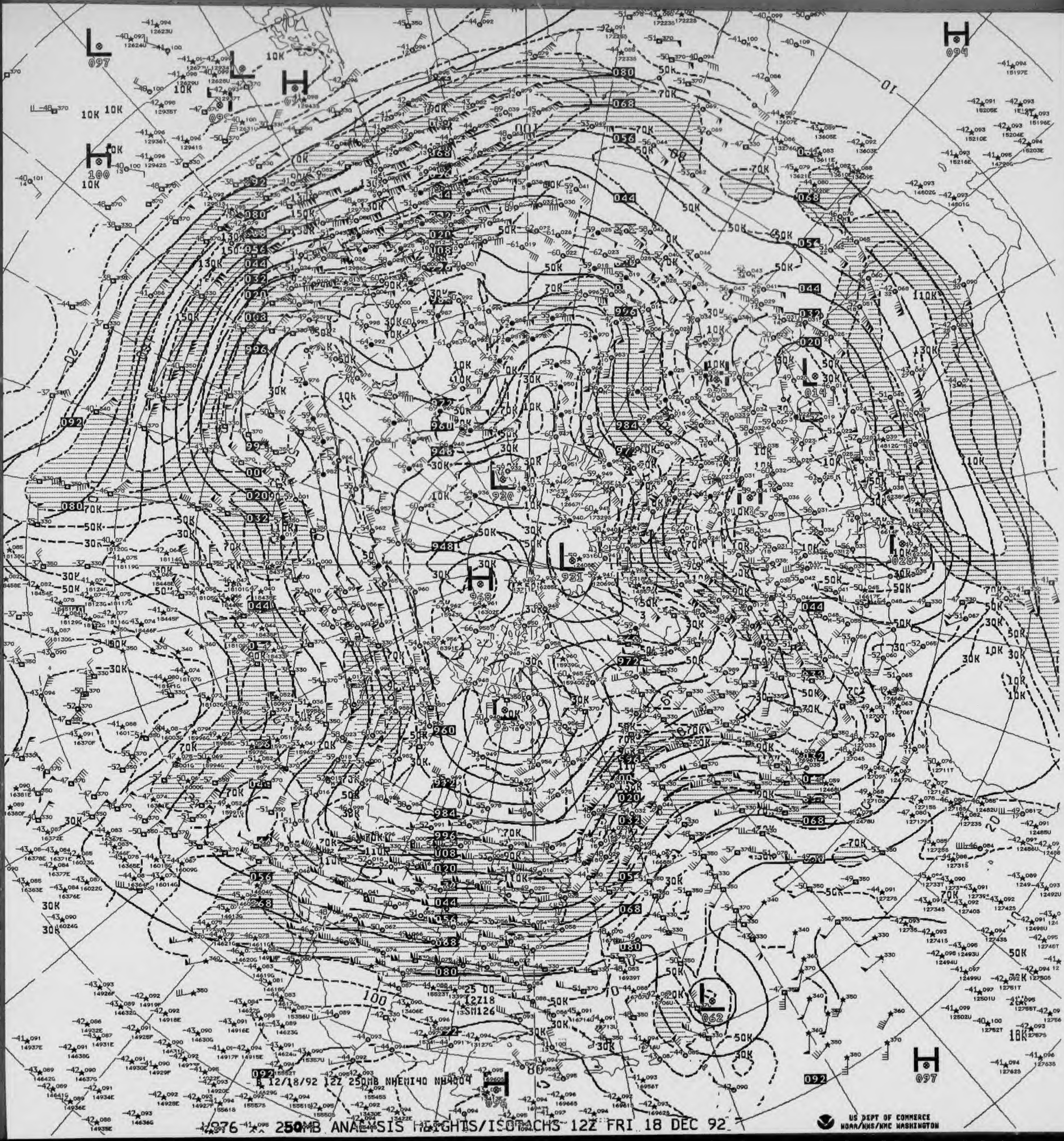
B 12/18/92 12Z 250MB NHEMI40 NH4004
US DEPT OF COMMERCE
NOAA/NWS/NMC WASHINGTON

1976 250MB ANALYSIS HEIGHTS/ISOTACHS 12Z FRI 18 DEC 92

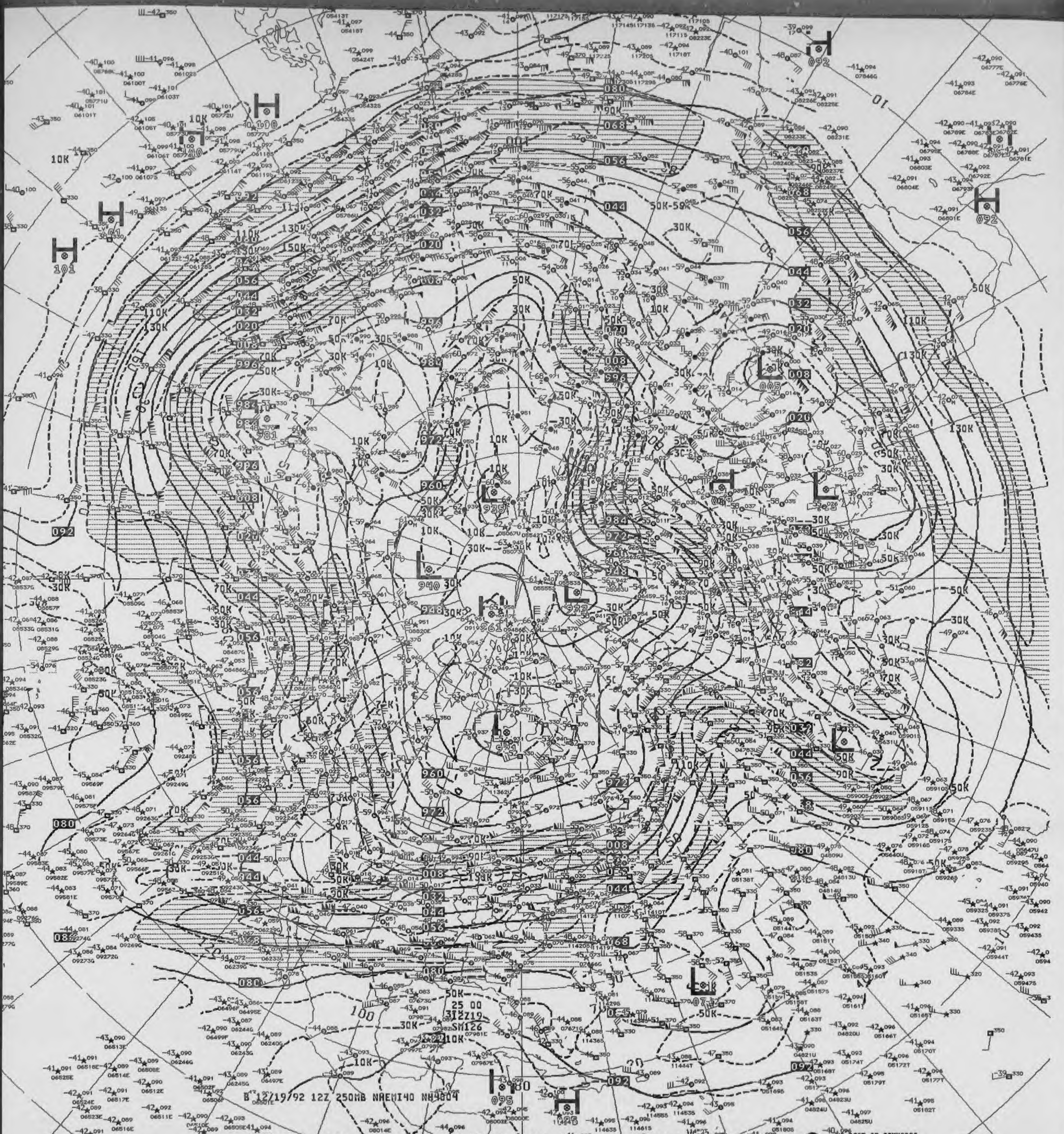
B 12/19/92 12Z 250MB NHEMI40 NH4004

V87E 250MB ANALYSIS HEIGHTS/ISOTACHS 12Z SAT 19 DEC 92

US DEPT OF COMMERCE
NOAA/NWS/NMC WASHINGTON

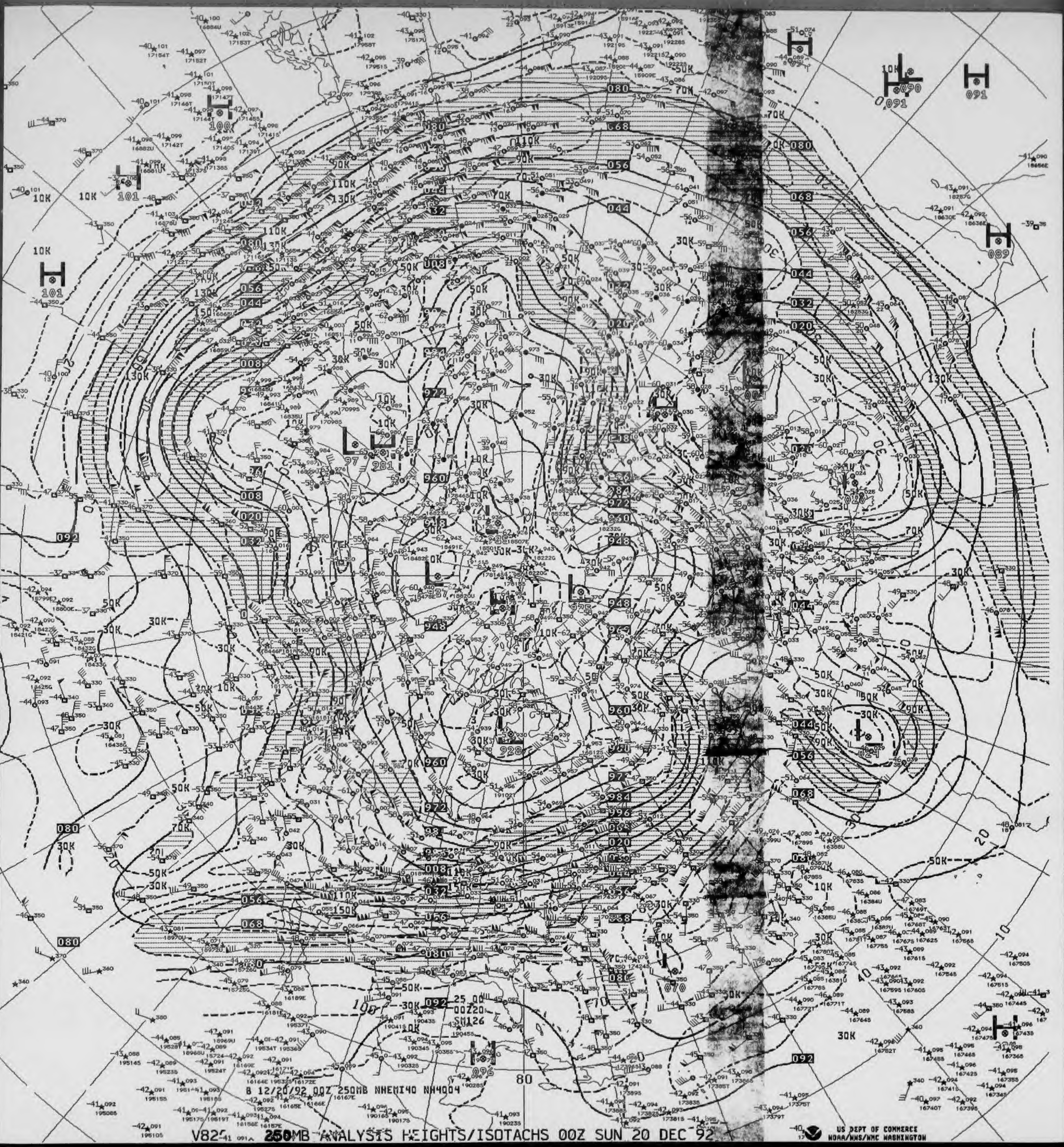
B 12/20/92 00Z 250MB NHEMI40 NH4004
25 00
00Z20
SM126
US DEPT OF COMMERCE
NOAA/NWS/NMC WASHINGTON

V82 250MB ANALYSIS HEIGHTS/ISOTACHS 00Z SUN 20 DEC 92

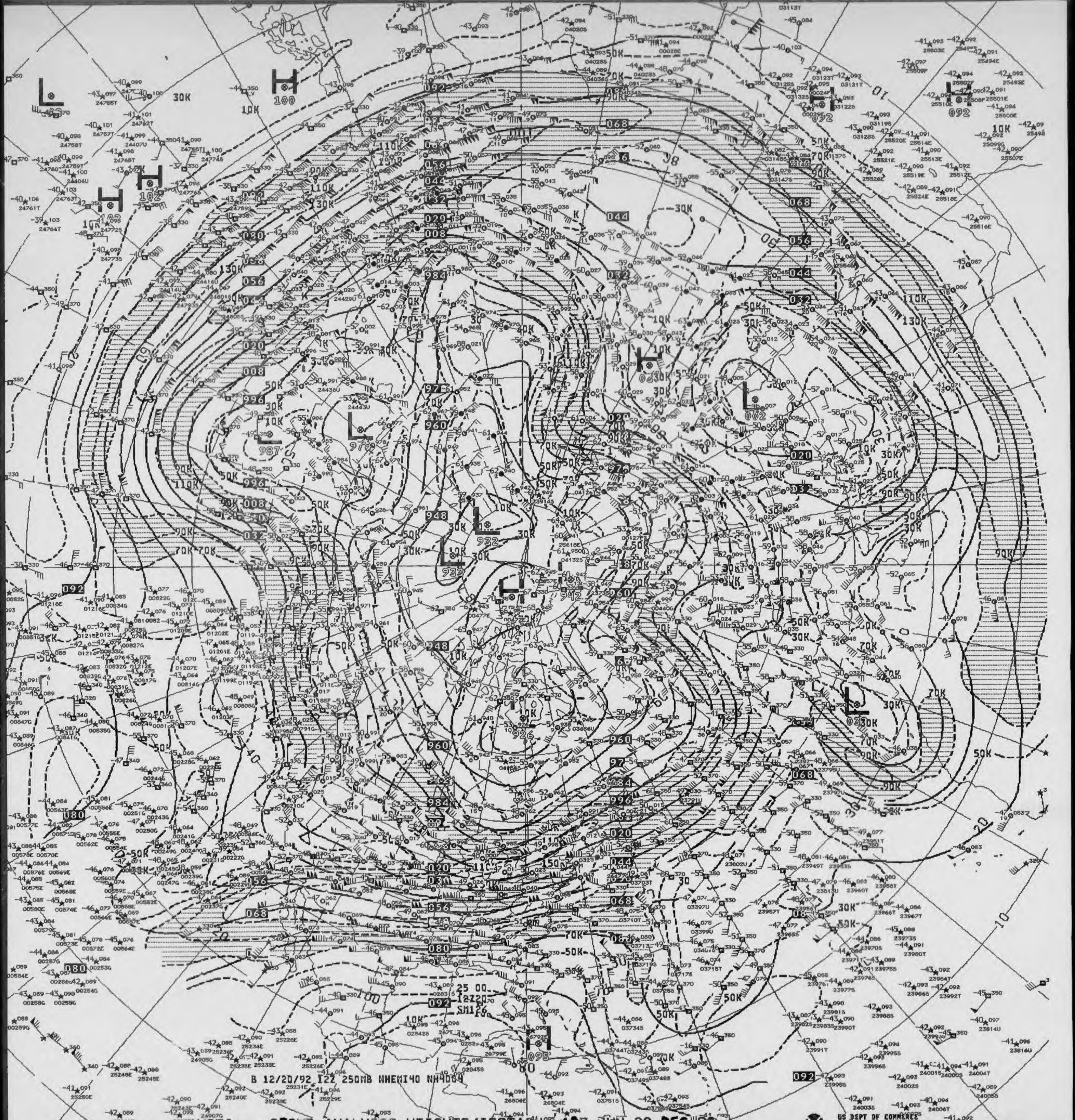

B 12/20/92 12Z 250MB NHEMI40 NH4069
25 00
12Z20
SM126

V873 250MB ANALYSIS HEIGHTS/ISOTACHS 12Z SUN 20 DEC 92

US DEPT OF COMMERCE
NOAA/NWS/NMC WASHINGTON

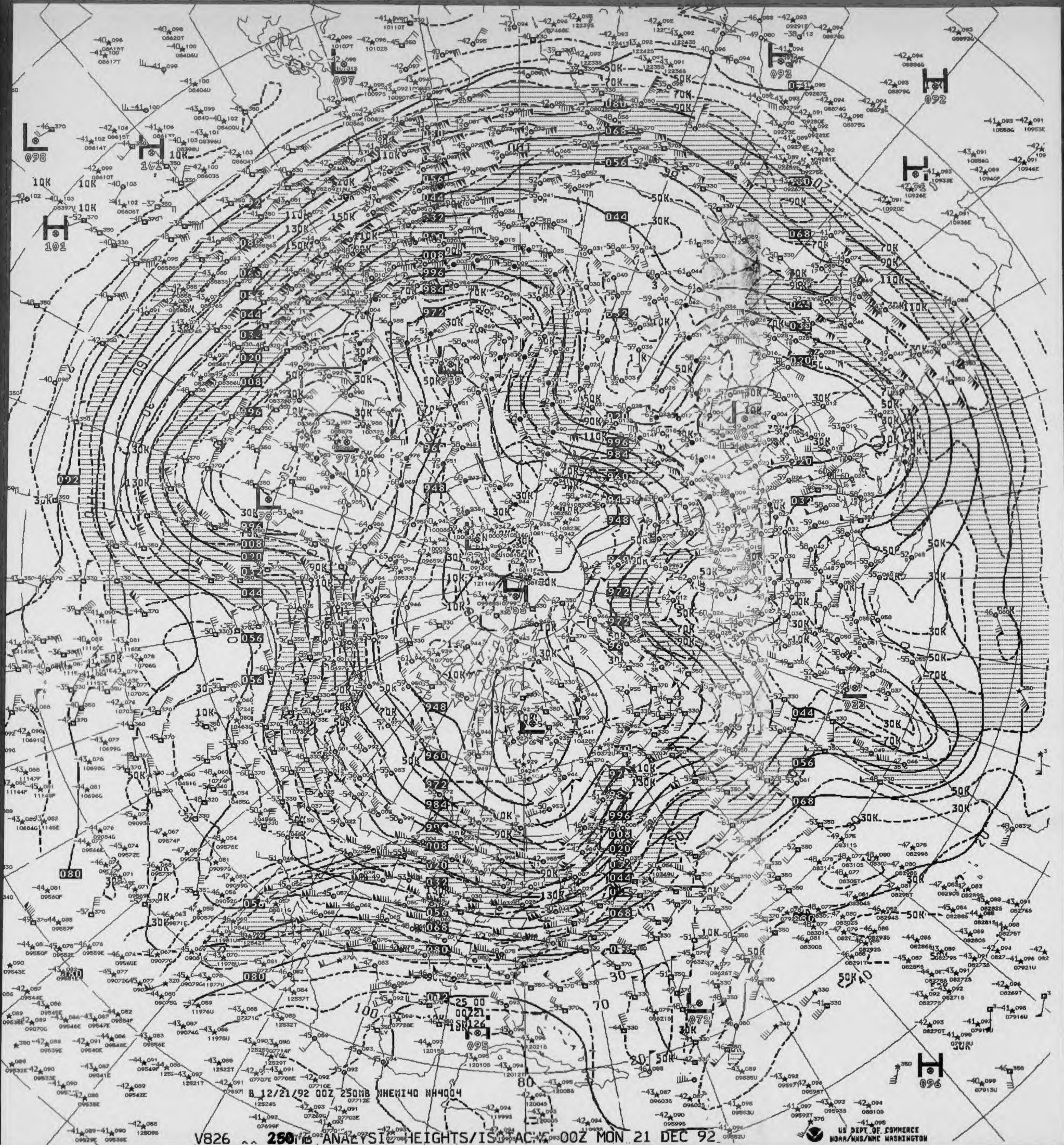
B 12/21/92 00Z 250MB NHEMI40 NH4004
H
101
H
101
H
092
H
096
L
098
L
097
L
092

V826 ^^ 250MB ANALYSIS HEIGHTS/ISOTACHS 00Z MON 21 DEC 92

US DEPT. OF COMMERCE
NOAA/NWS/NMC WASHINGTON

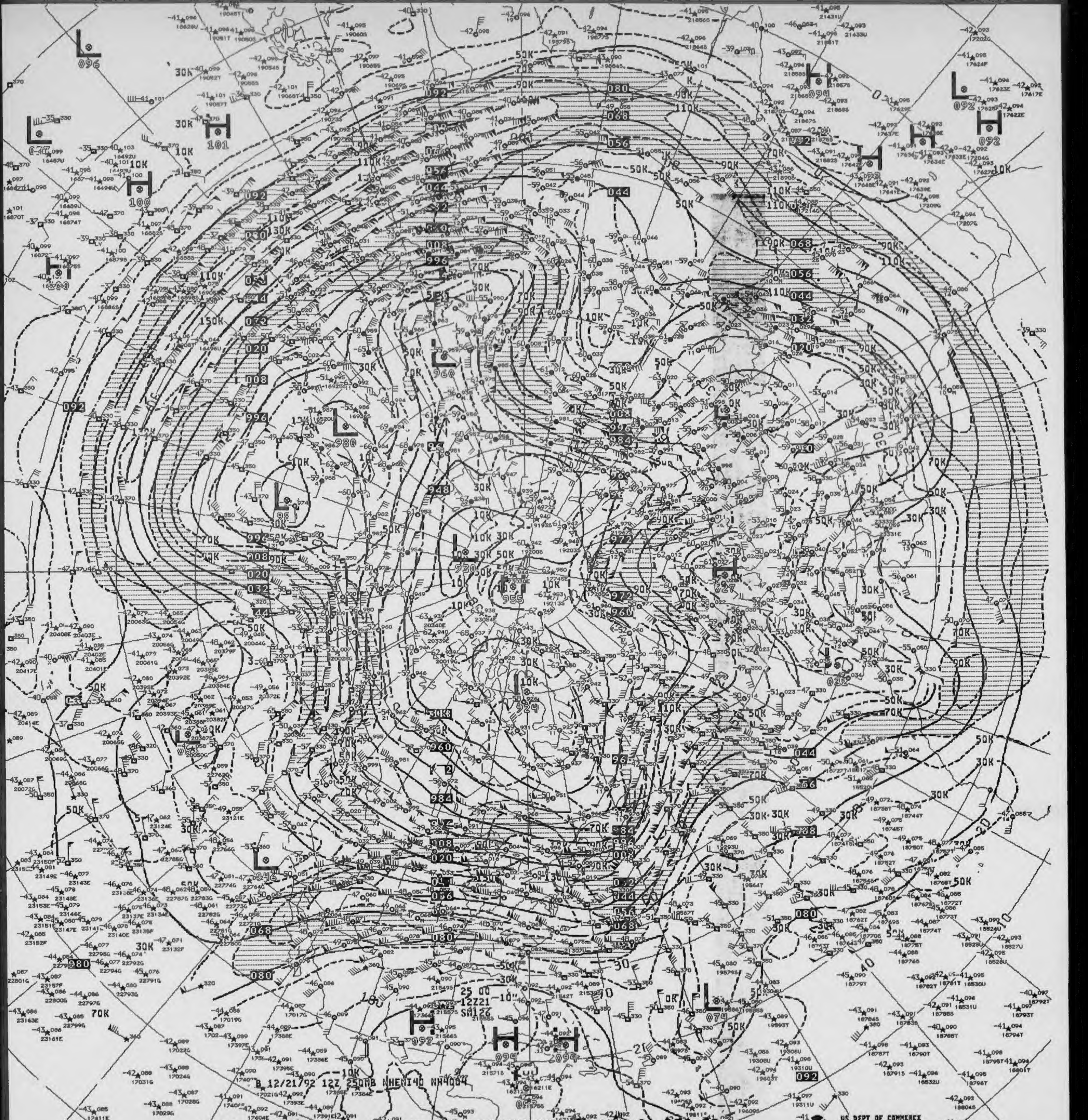
B 12/21/92 12Z 250MB NHEM140 NH4004

V876 250MB ANALYSIS HEIGHTS/ISOTACHS 12Z MON 21 DEC 92

US DEPT OF COMMERCE
NOAA/NWS/NMC WASHINGTON

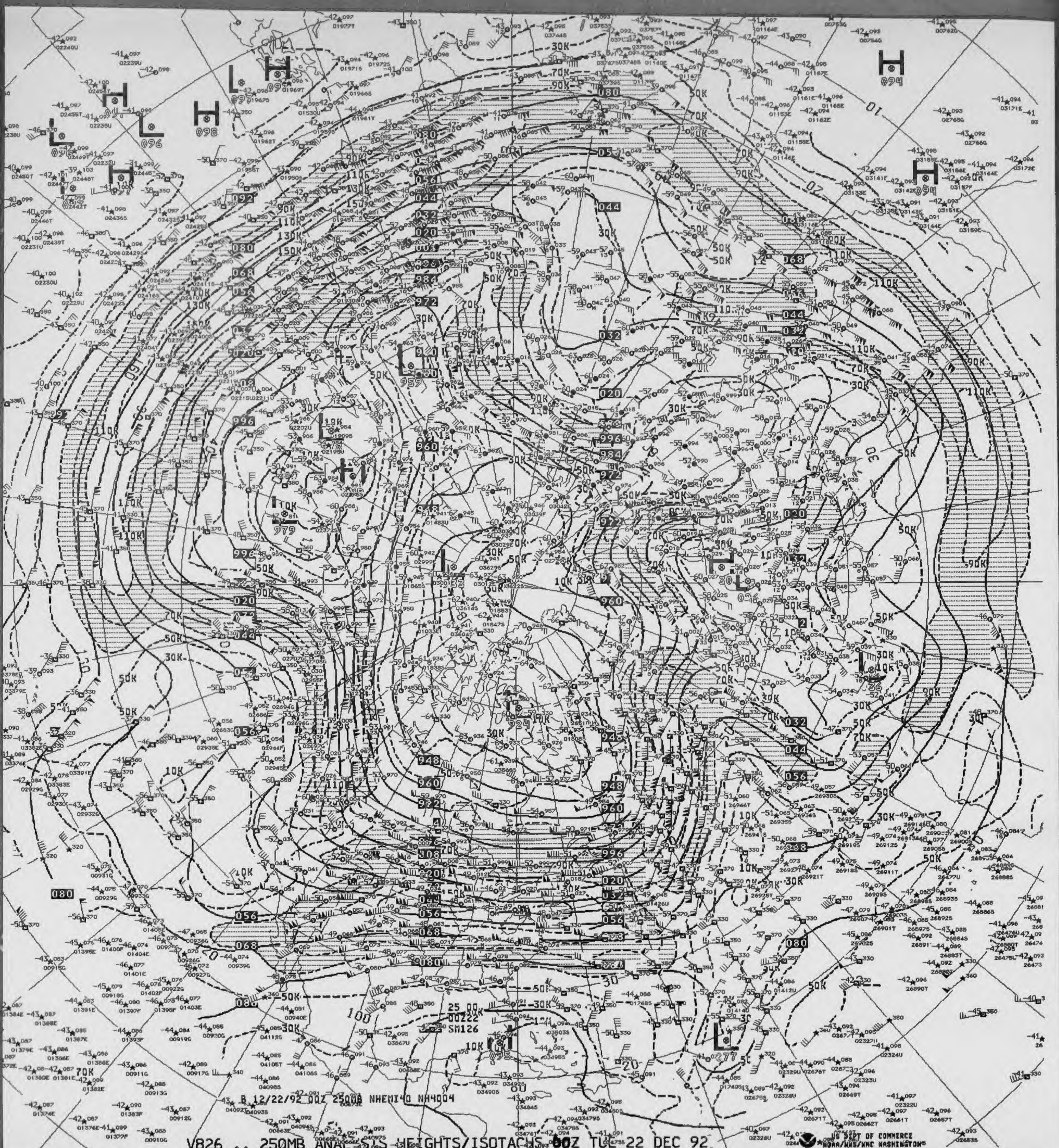
B 12/22/92 00Z 250MB NHEMI40 NH4004
US DEPT OF COMMERCE
NOAA/NWS/NMC WASHINGTON

V826 ^^ 250MB ANAL-STS HEIGHTS/ISOTACHS 00Z TUE 22 DEC 92

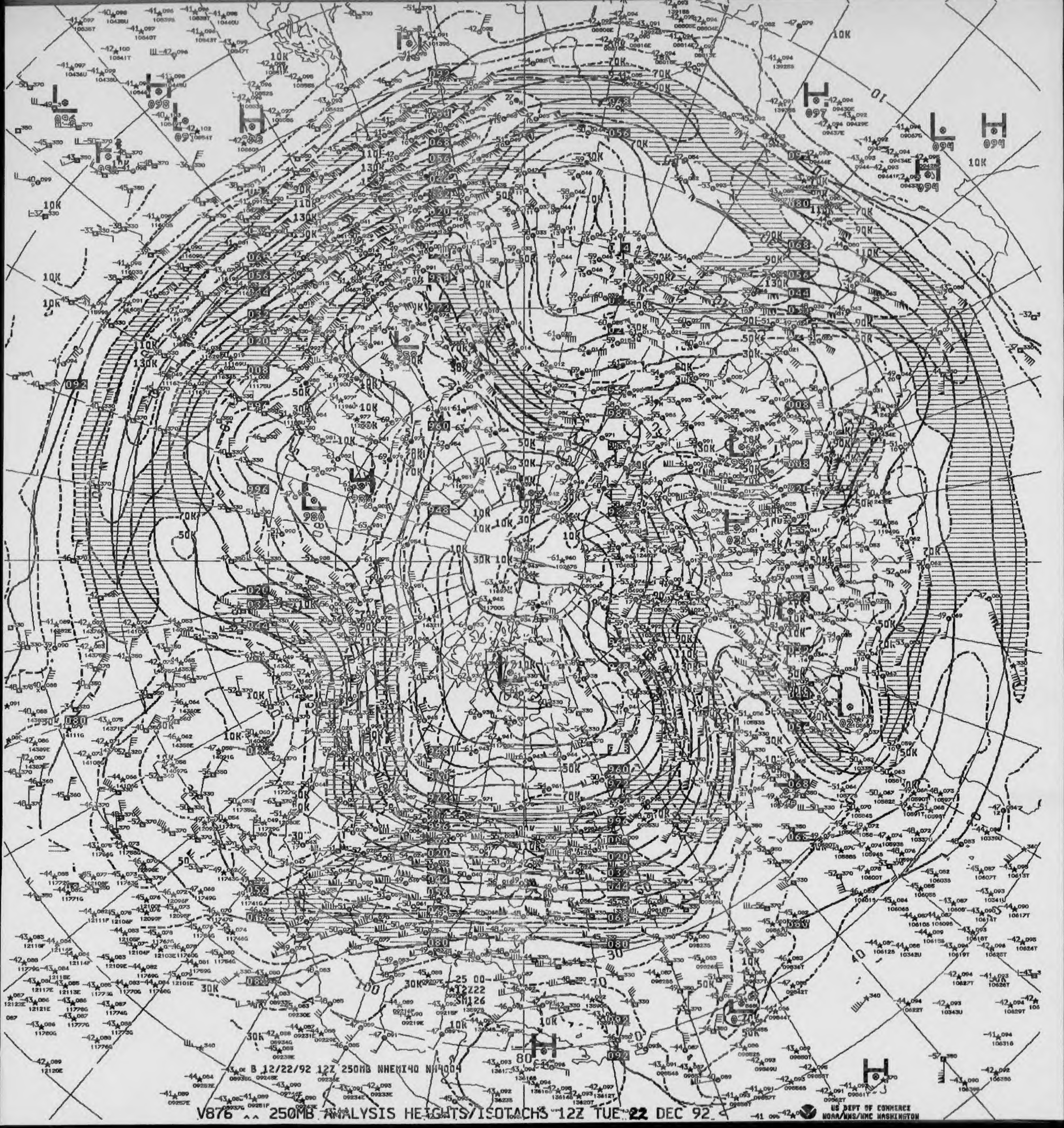
B 12/22/92 12Z 250MB NHEMI40 NH4004
V876 ^^ 250MB ANALYSIS HEIGHTS/ISOTACHS 12Z TUE 22 DEC 92
US DEPT OF COMMERCE
NOAA/NWS/NMC WASHINGTON

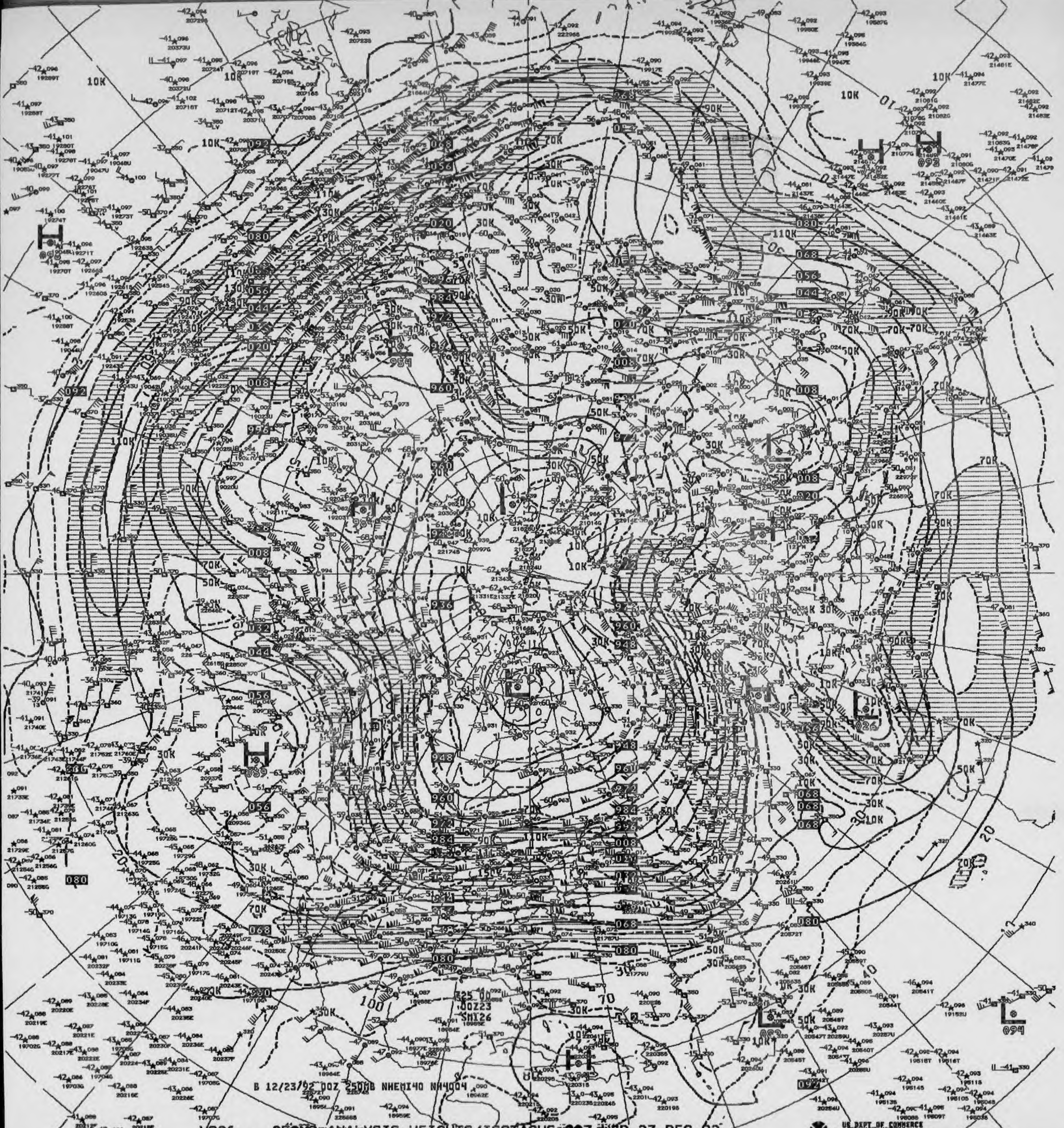
B 12/23/92 00Z 250MB NHEMI40 NH4004
250 00
00Z23
SHI26
H
L
10K
30K
50K
70K
90K
110K
130K
150K

V826 ^^ 250MB ANALYSIS HEIGHTS/ISOTACHS 00Z WED 23 DEC 92

US DEPT OF COMMERCE
NOAA/NWS/NMC WASHINGTON

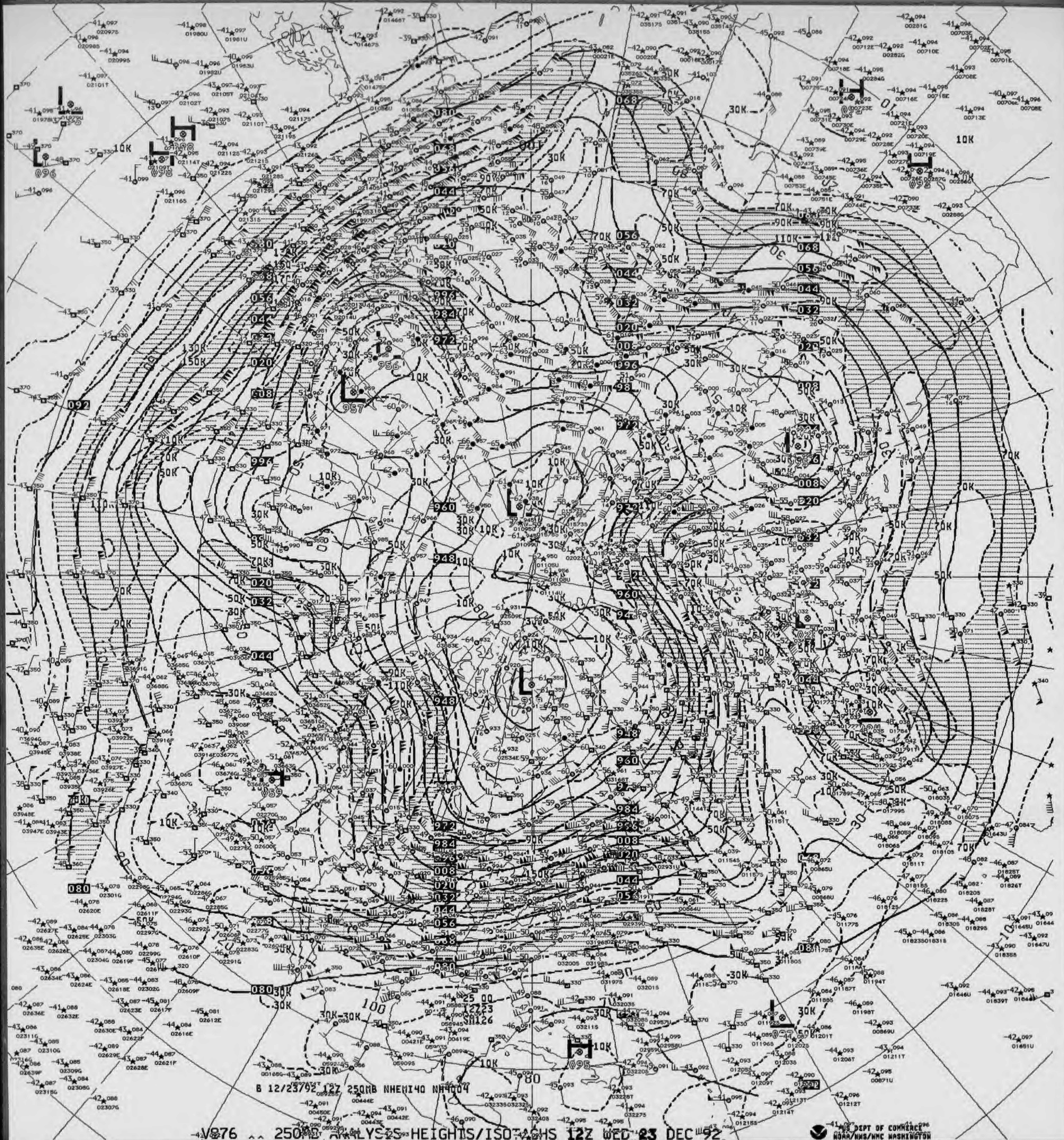
B 12/23792 12Z 250MB NHEMI40 NH4004

V876 ^^ 250MB ANALYSIS HEIGHTS/ISOTACHS 12Z WED 23 DEC 92

US DEPT OF COMMERCE
NOAA/NWS/NMC WASHINGTON



B 12/24/92 00Z 250MB NHEMI40 NH4004

V826 ^^ 250MB ANALYSIS HEIGHTS/ISOTACHS 00Z THU 24 DEC 92

US DEPT OF COMMERCE
NOAA/NWS/NMC WASHINGTON

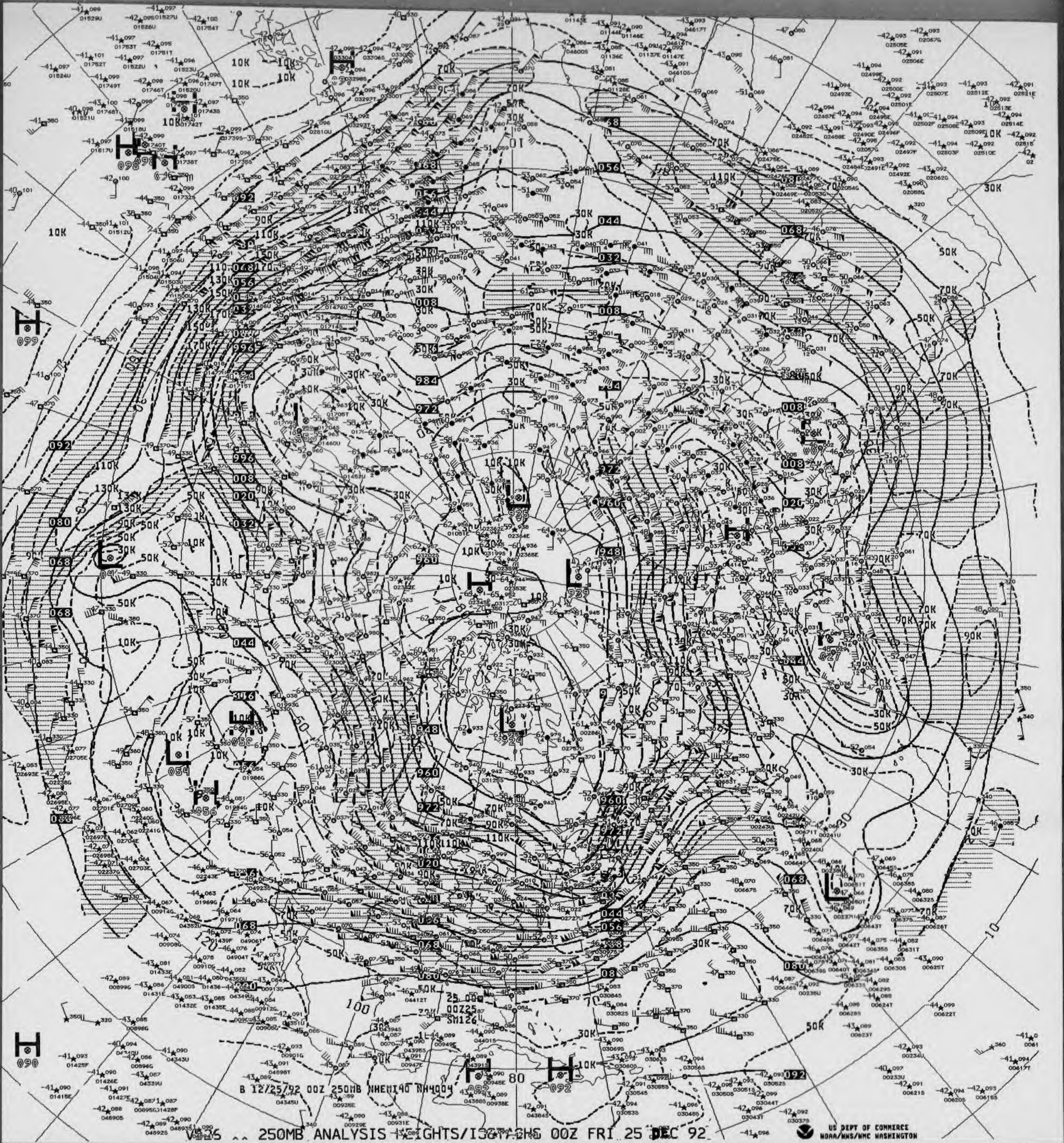

B 12/25/92 00Z 250MB NHEMI40 NH4004
25 00Z
00Z25
SM126
US DEPT OF COMMERCE
NOAA/NWS/NMC WASHINGTON

V026 .. 250MB ANALYSIS HEIGHTS/ISOTACHS 00Z FRI 25 DEC 92

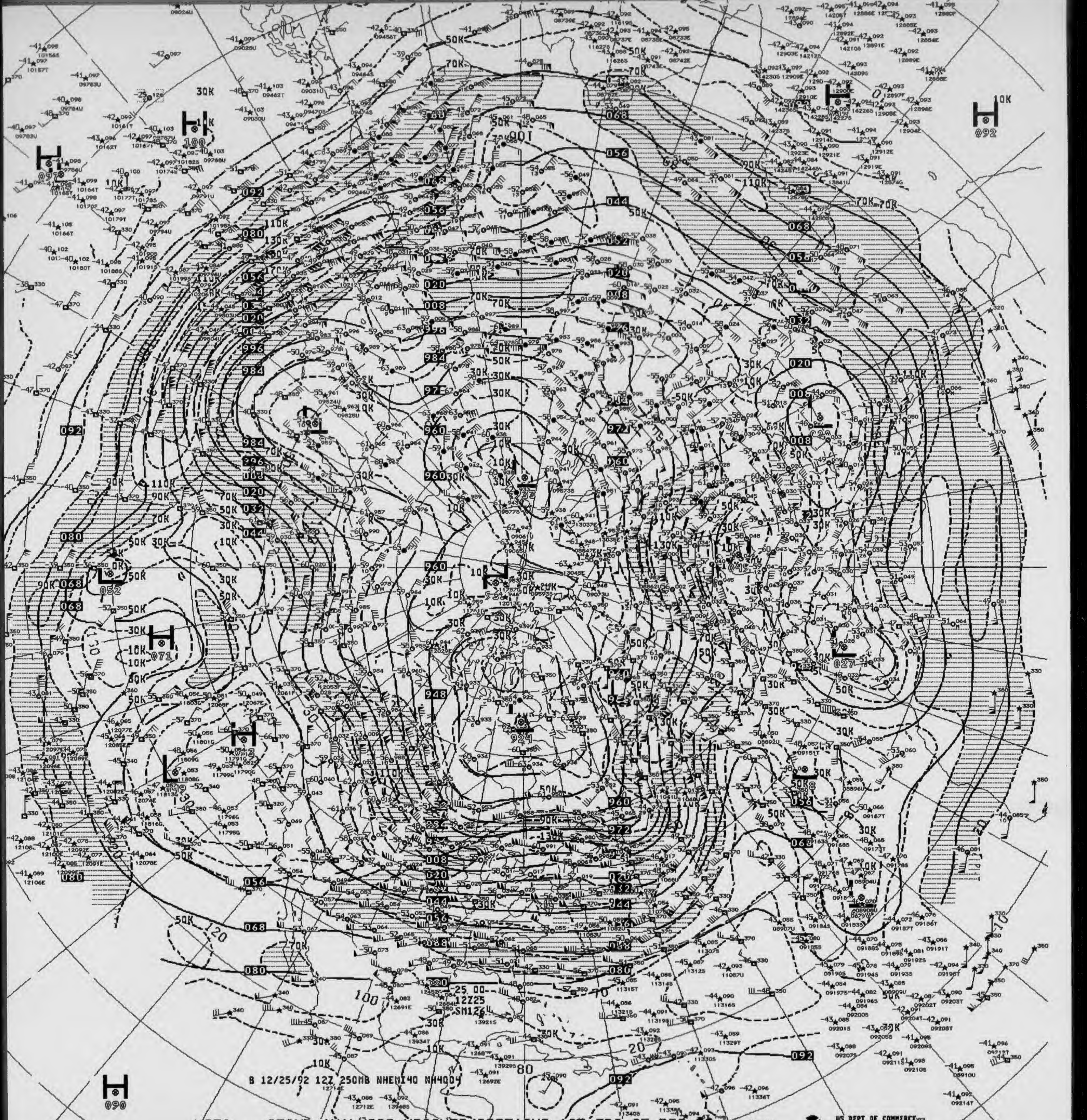
B 12/25/92 12Z 250MB NHEMI40 NH4004
H
100
H
092
H
097
H
071
H
090
L
052
L
924
L
027
092
080
068
056
044
032
020
008
996
984
972
960
948
936
110K
130K
90K
70K
50K
30K
10K
SM126
12Z25
-25 00

V876 ^^ 250MB ANALYSIS HEIGHTS/ISOTACHS 12Z FRI 25 DEC 92

US DEPT OF COMMERCE
NOAA/NWS/NMC WASHINGTON

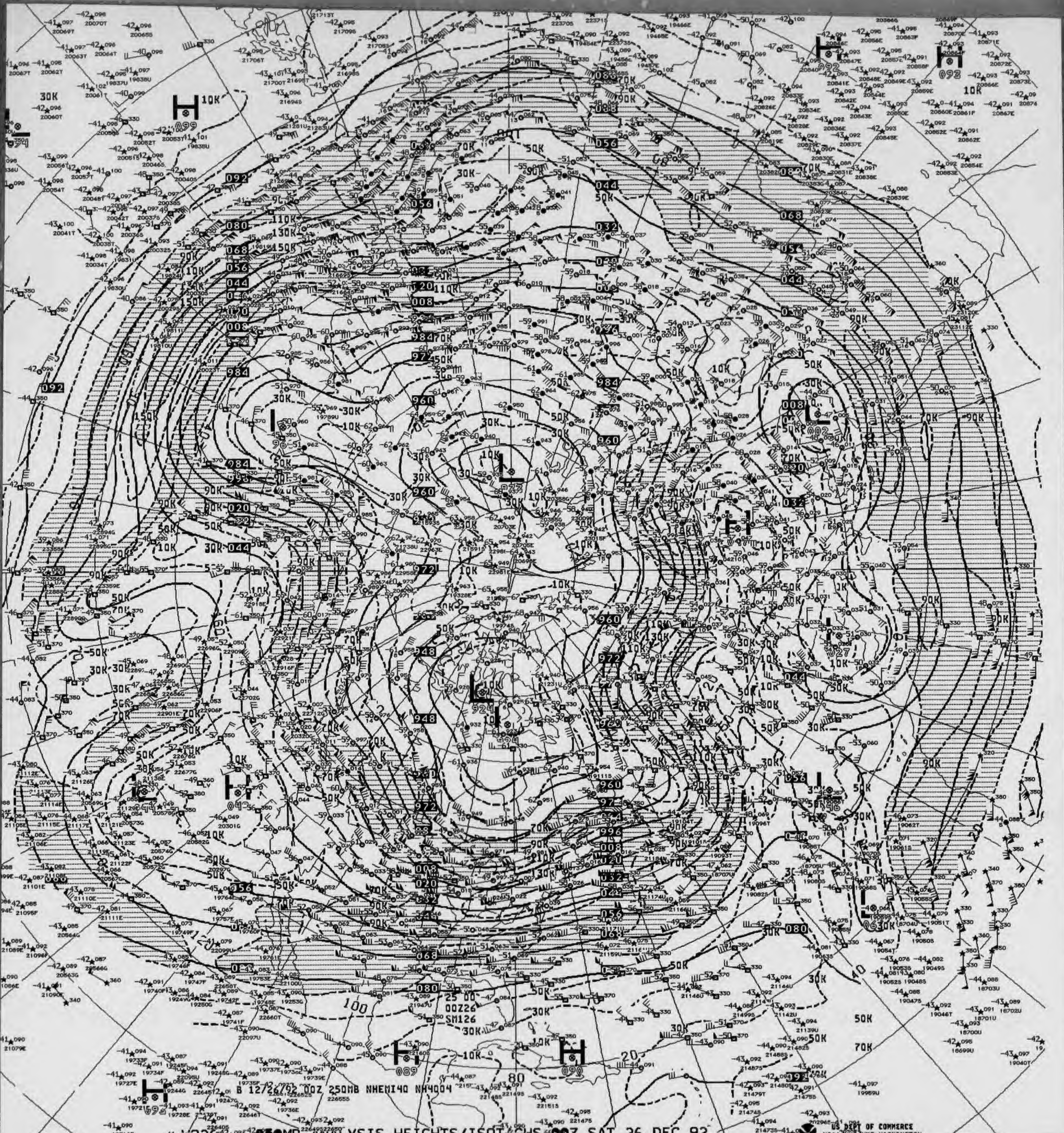
B 12/26/92 00Z 250MB NHEMI40 NH4004
25 00
00Z26
SM126
H
L
10K
30K
50K
70K
90K
110K
130K
150K
80
100
20
40

826 250MB ANALYSIS HEIGHTS/ISOTACHS 00Z SAT 26 DEC 92

US DEPT OF COMMERCE
NOAA/NWS/NMC WASHINGTON

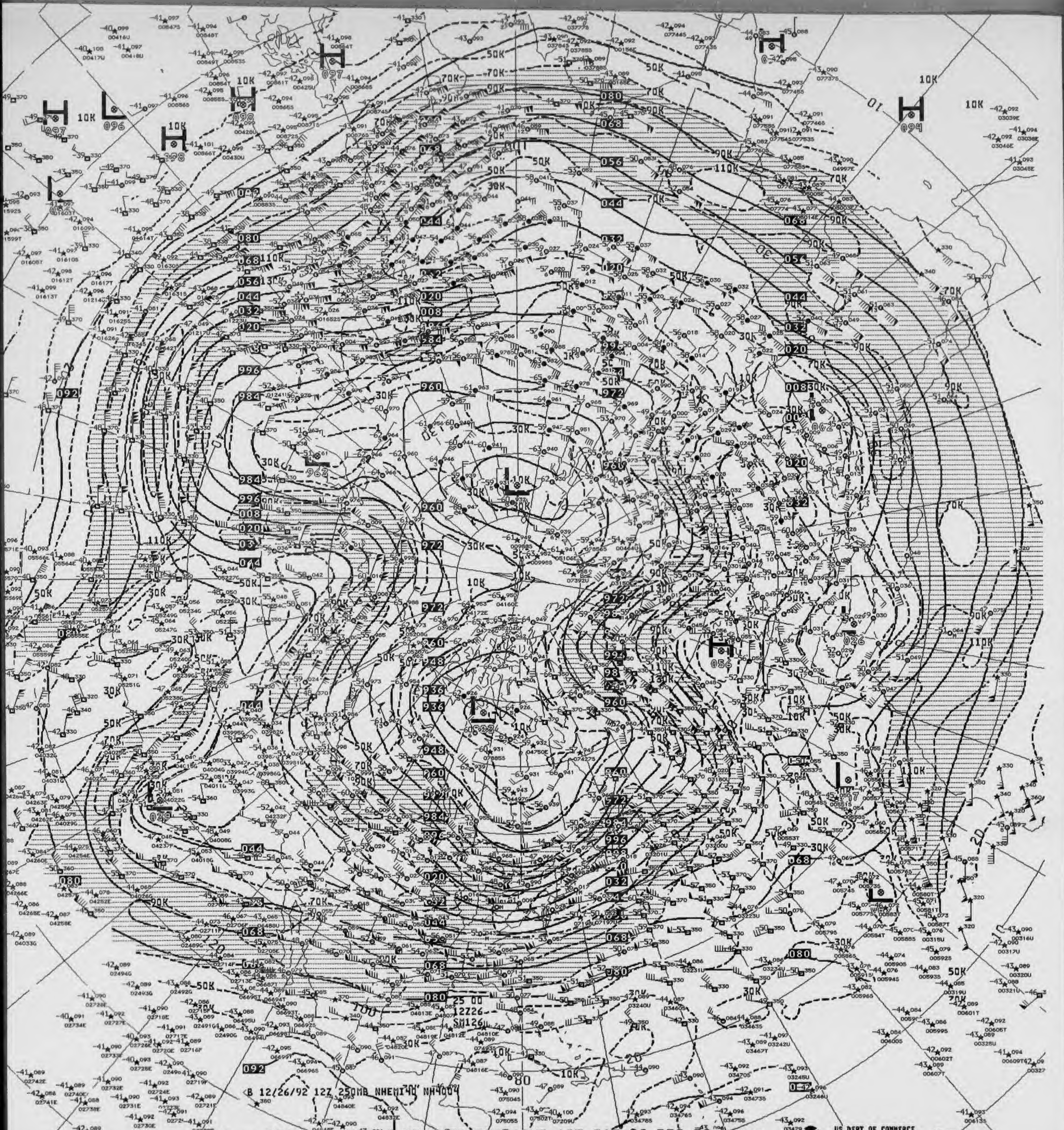
B 12/26/92 12Z 250MB NHEMI40 NH4004

V876 .. 250MB ANALYSIS HEIGHTS/ISOTACHS 12Z SAT 26 DEC 92

US DEPT OF COMMERCE
NOAA/NWS/NMC WASHINGTON

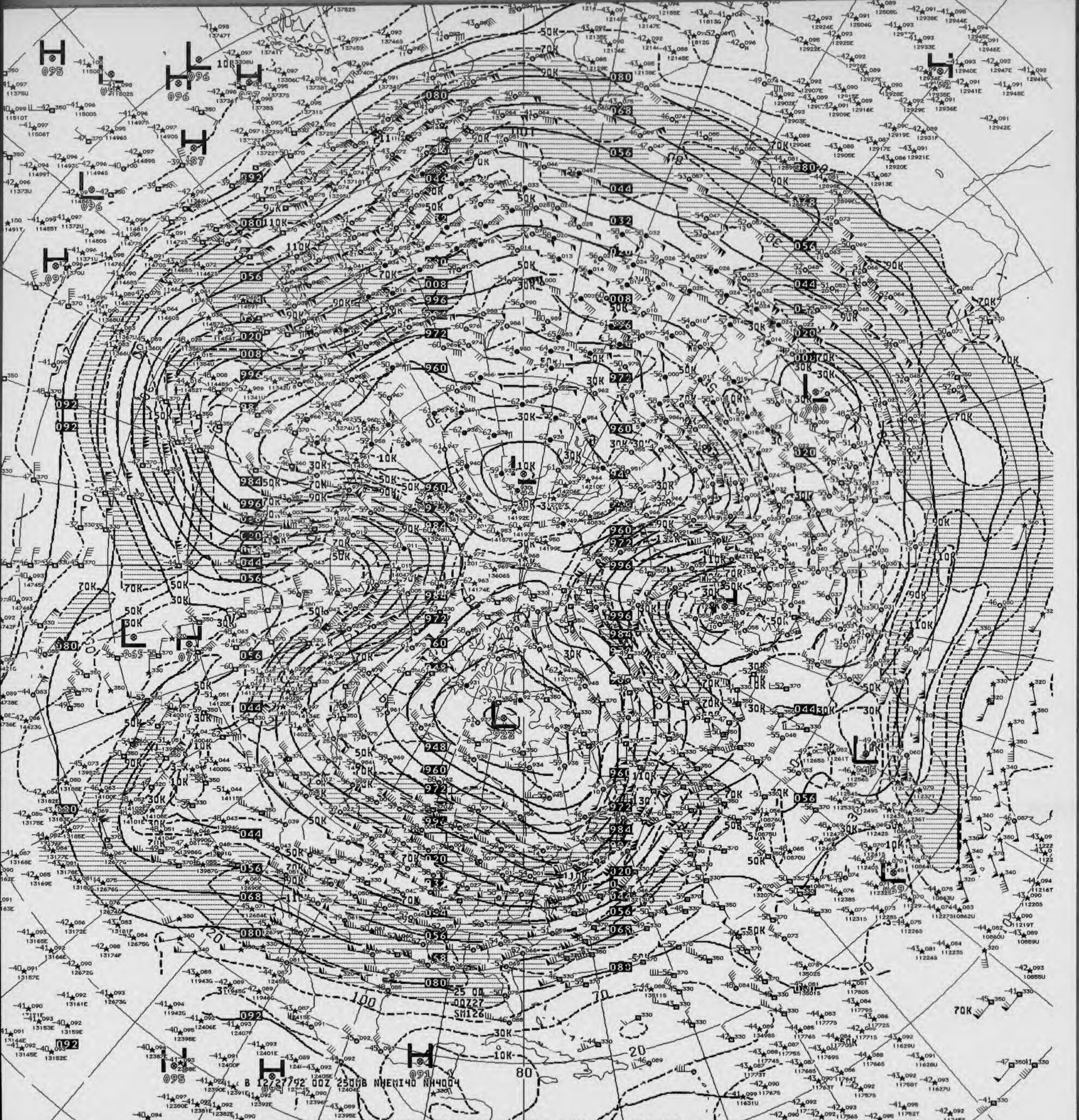
B 12/27/92 00Z 250MB NHEMI40 NH4004
US DEPT OF COMMERCE
NOAA/NWS/NMC WASHINGTON

V826 250MB ANALYSIS HEIGHTS/ISOTACHS 00Z SUN 27 DEC 92

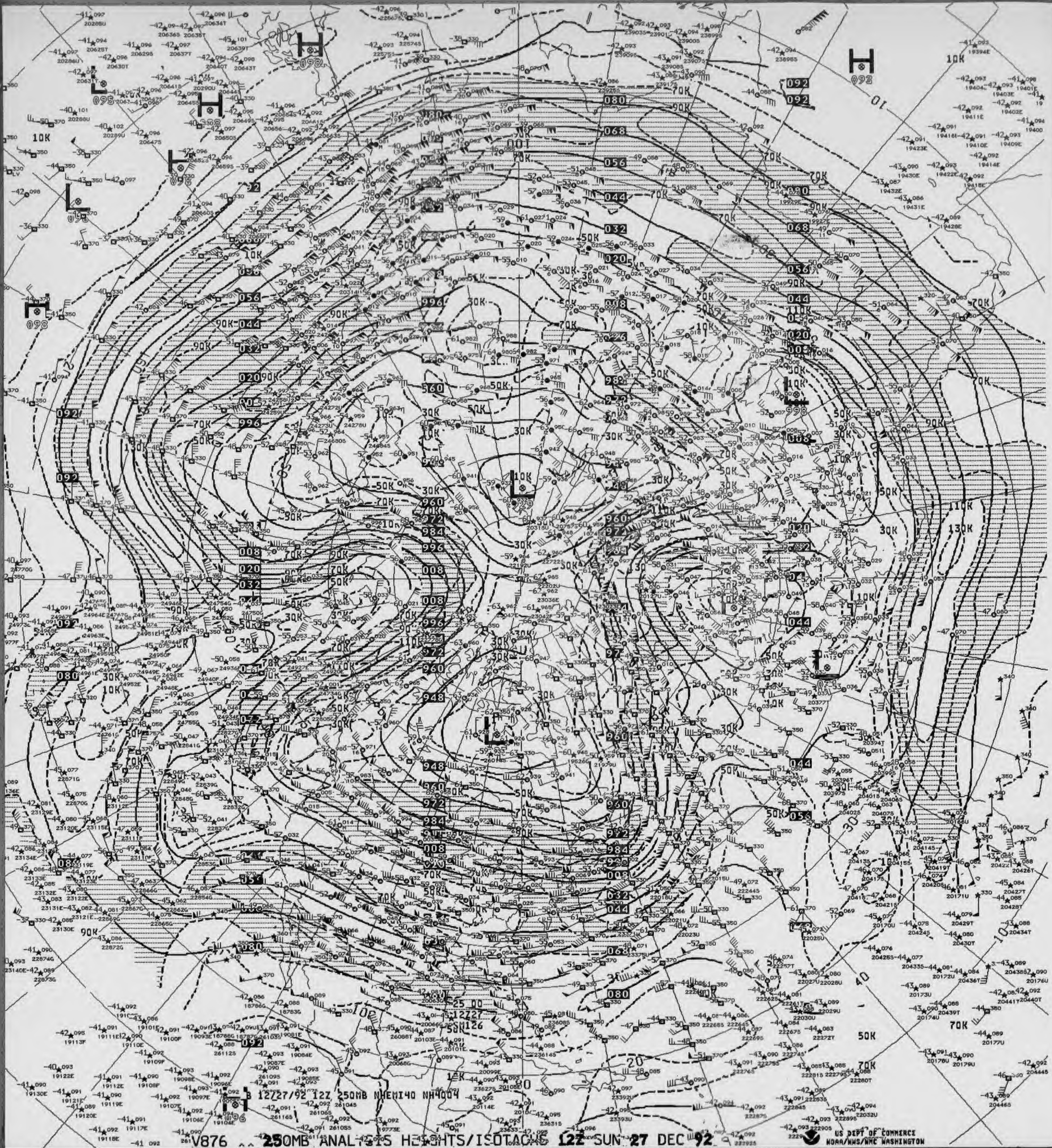
B 12/27/92 12Z 250MB NHEMI40 NH4004
H
L
10K
30K
50K
70K
90K
110K
130K
US DEPT OF COMMERCE
NOAA/NWS/NMC WASHINGTON

V876 250MB ANALYSIS HEIGHTS/ISOTACHS 12Z SUN 27 DEC 92

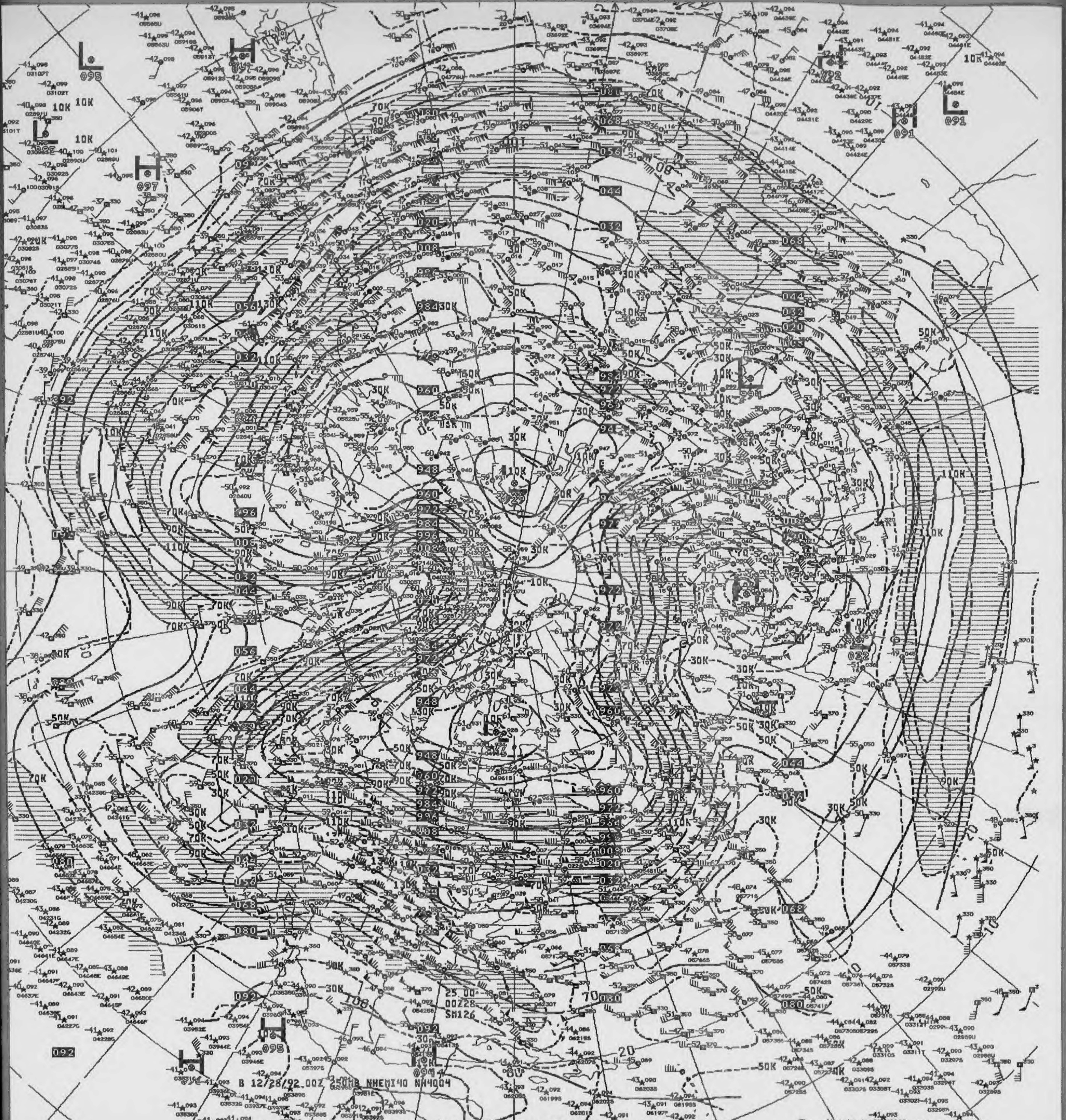
B 12/28/92 00Z 250MB NHEMI40 NA4004
25 00
00Z28
SM126

V82 250MB ANALYSIS HEIGHTS/ISOTACHS 00Z MON 28 DEC 92

US DEPT OF COMMERCE
NOAA/NWS/NMC WASHINGTON


B 12/28/92 12Z 250MB NHEMI40 NH4004

V876 250MB ANALYSIS HEIGHTS/ISOTACH 12Z MON 28 DEC 92

US DEPT OF COMMERCE
NOAA/NWS/NMC WASHINGTON

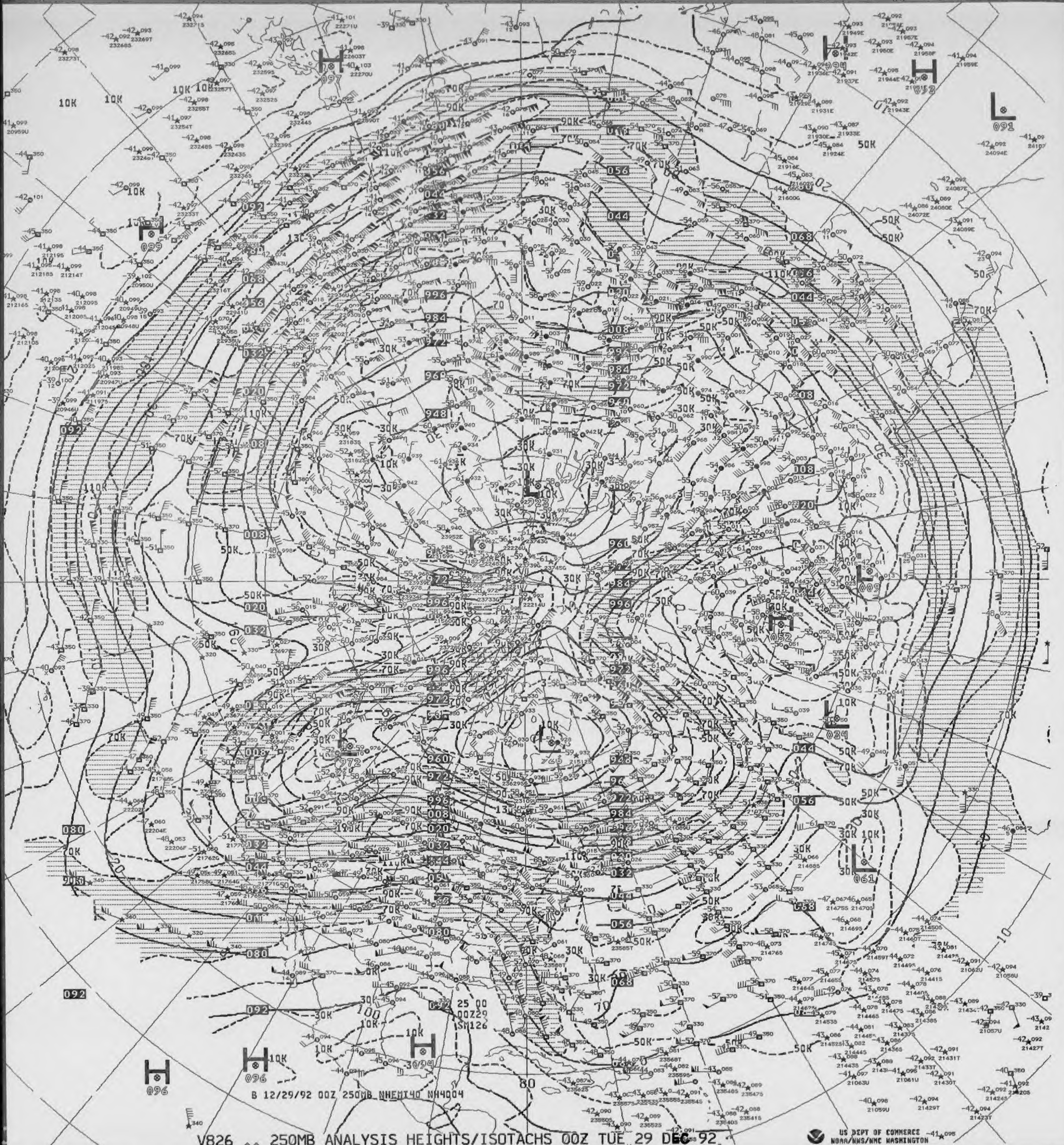
B 12/29/92 00Z 250MB NHEMI40 NH4004
25 00
00Z29
SM126
H
097
H
099
H
094
H
093
L
091
L
722
L
745
L
009
H
052
L
024
L
061
H
096
H
096
H
094
10K
30K
50K
70K
90K
110K
130K

V826 ^^ 250MB ANALYSIS HEIGHTS/ISOTACHS 00Z TUE 29 DEC 92

US DEPT OF COMMERCE
NOAA/NWS/NMC WASHINGTON


B 12/29/92 12Z 250MB NHEMI40 NH400

V07E 250MB ANALYSIS HEIGHTS/ISOTACHS 12Z TUE 29 DEC 92

US DEPT OF COMMERCE
NOAA/NWS/NMC WASHINGTON

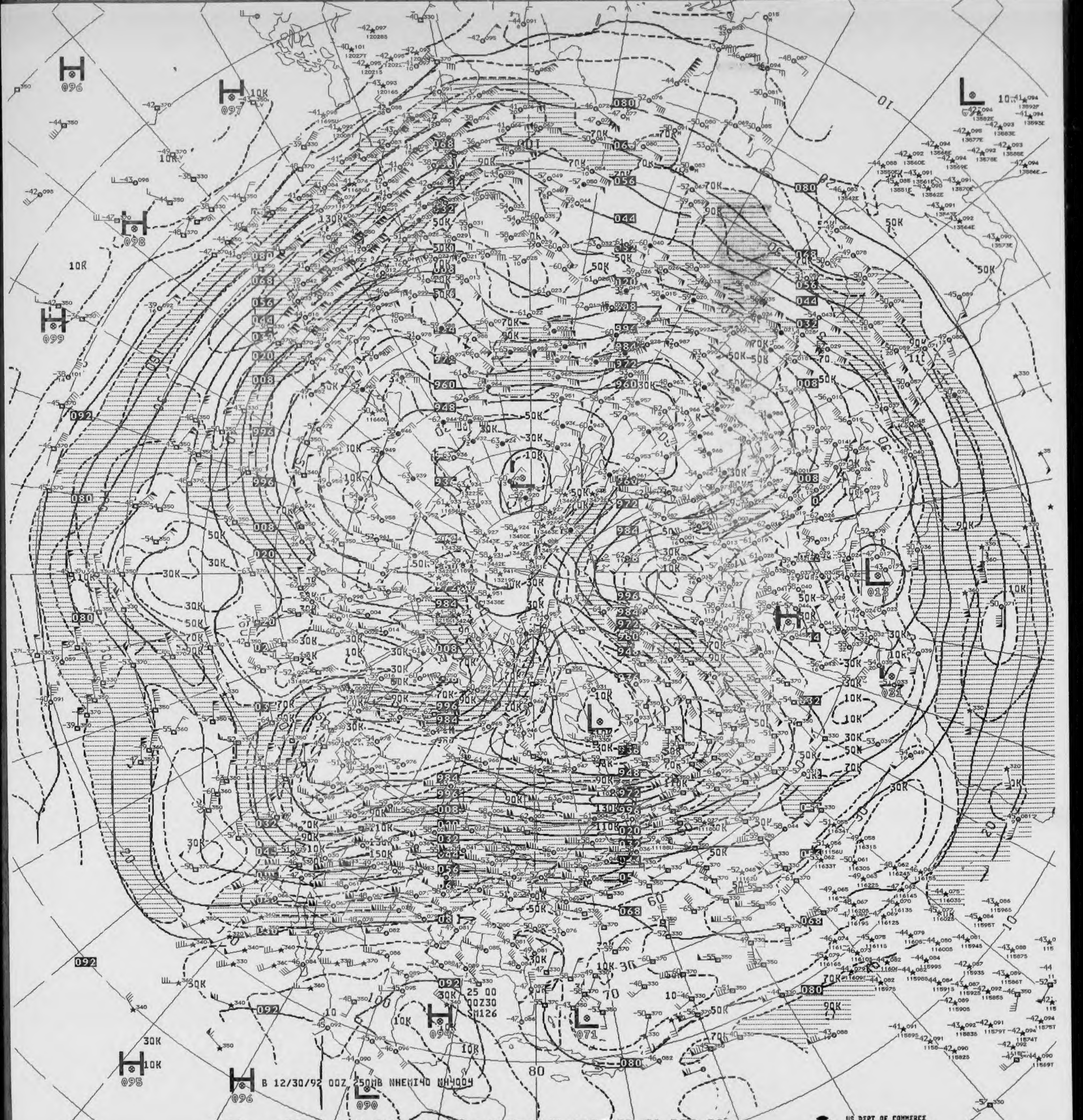

B 12/30/92 00Z 250MB NHEMI40 NH4004
25 00
00Z30
SM126

V826 ^^ 250MB ANALYSIS HEIGHTS/ISOTACHS 00Z WED 30 DEC 92

US DEPT OF COMMERCE
NOAA/NWS/NMC WASHINGTON

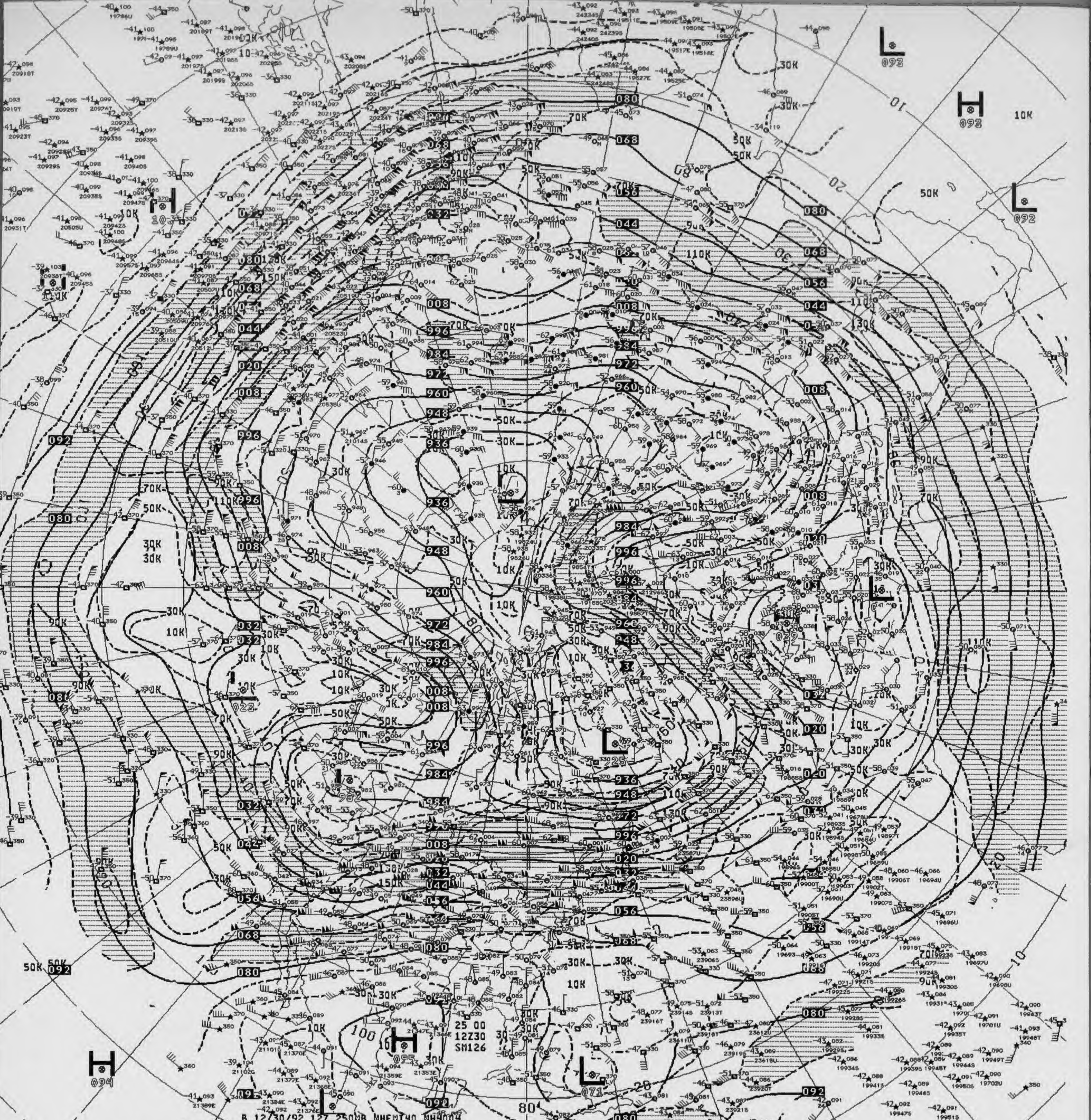
B 12/30/92 12Z 250MB NHEMI40 NH4004
25 00
12Z30
SM126
H
095
L
071
H
094
L
092
H
092
L
092
L
025
080
092
100
80
20
10
30K
50K
70K
90K
110K
130K
150K

V876 250MB ANALYSIS HEIGHTS/ISOTACHS 12Z WED 30 DEC 92

US DEPT OF COMMERCE
NOAA/NWS/NMC WASHINGTON

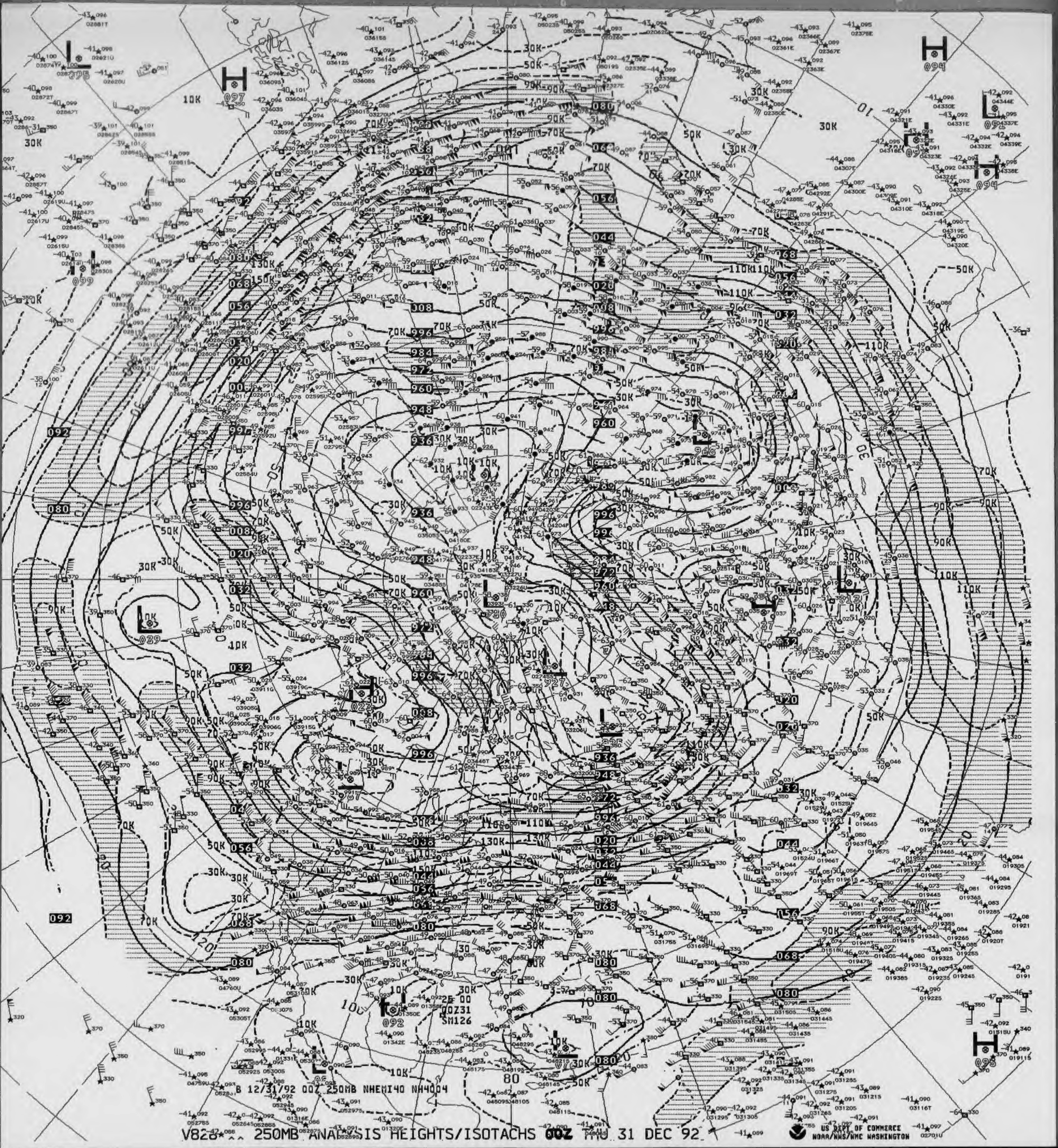
B 12/31/92 00Z 250MB NHEMI40 NH4004
00Z31
SM126

V828 250MB ANALYSIS HEIGHTS/ISOTACHS 00Z THU 31 DEC 92

US DEPT OF COMMERCE
NOAA/NWS/NMC WASHINGTON

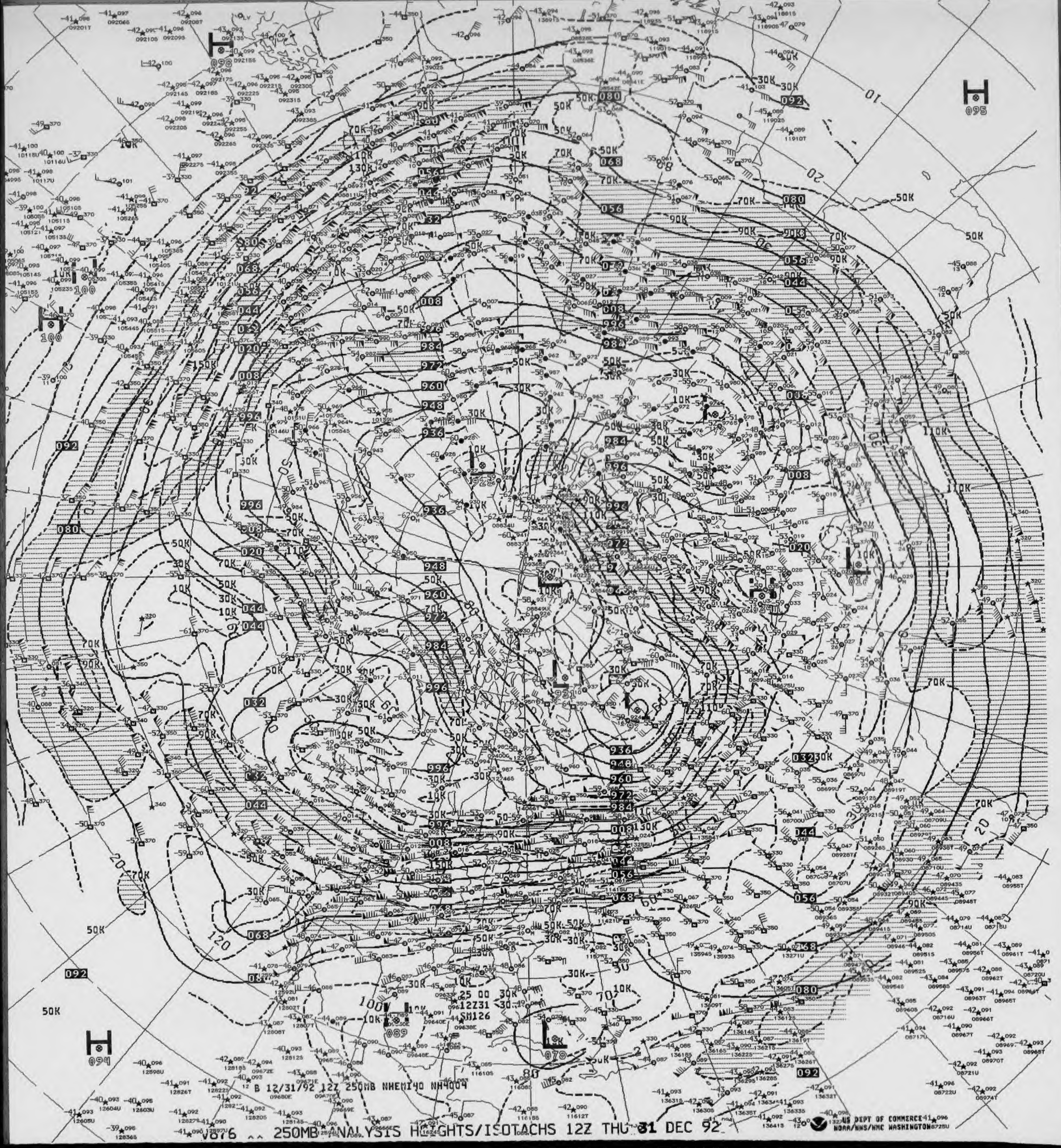
H
098
H
095
H
100
H
094
L
089
L
078
25 00
12Z31
SM126
10
20
50K
70K
90K
110K
130K
150K

B 12/31/92 12Z 250MB NHEMI40 NH4004

V876 ^^ 250MB ANALYSIS HEIGHTS/ISOTACHS 12Z THU 31 DEC 92

US DEPT OF COMMERCE
NOAA/NWS/NMC WASHINGTON

NOAA Form 48 - 365B
(Rev. 8 - 83)

U.S. Department of Commerce
National Oceanic and Atmospheric Administration
National Environmental Satellite, Data, and Information Ser
National Climatic Data Center

200 MB CONSTANT PRESSURE CHARTS

NORTHERN HEMISPHERE NWP

ALL RECORDS ARE THE BEST AVAILABLE FOR FILMING

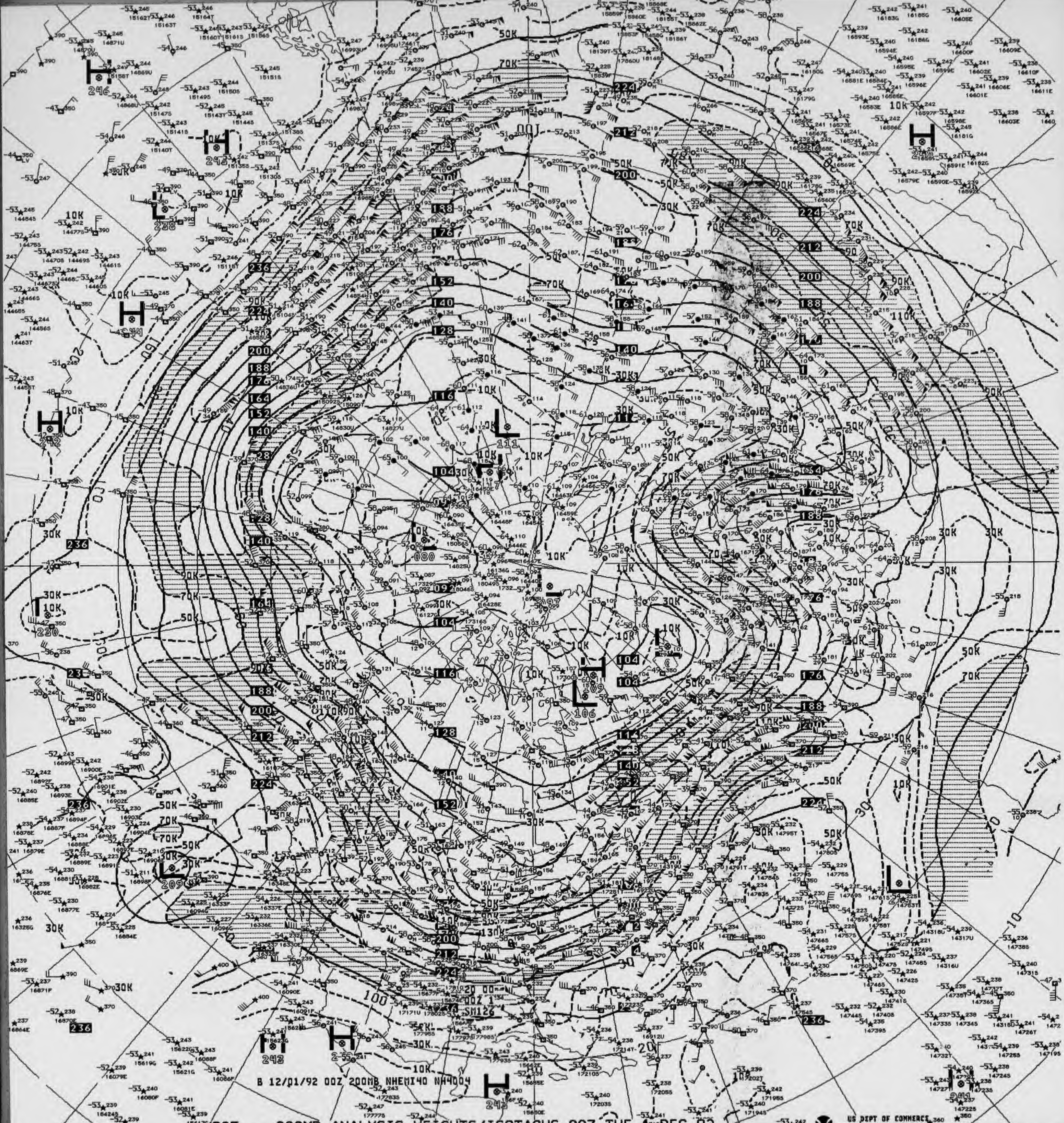
B 12/01/92 00Z 200MB NHEMI40 NH4004

V825 200MB ANALYSIS HEIGHTS/ISOTACHS 00Z TUE 1 DEC 92

US DEPT OF COMMERCE
NOAA/NWS/NMC WASHINGTON

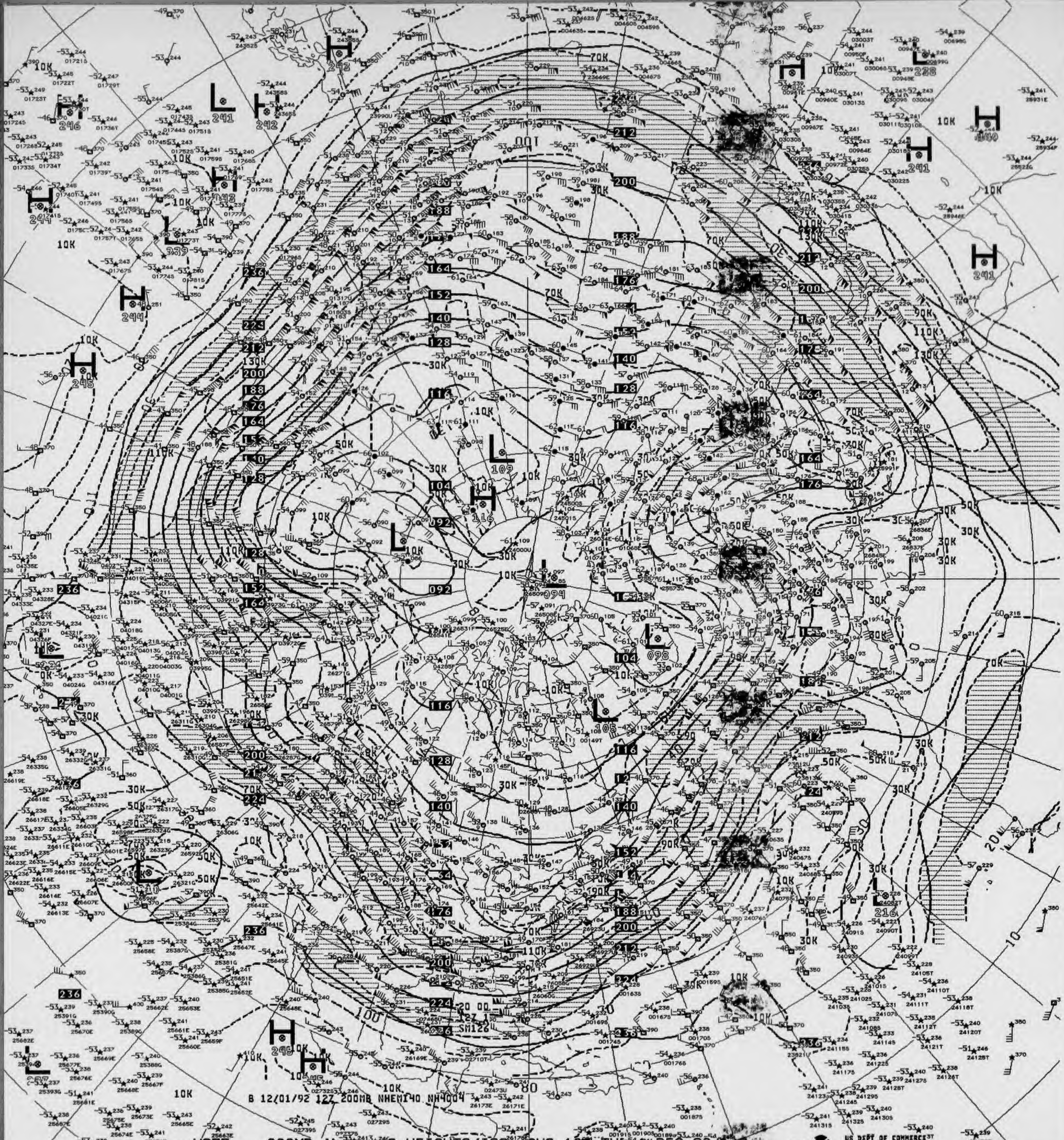
B 12/01/92 12Z 200MB NHEM140 NH4004

V875 ^^ 200MB ANALYSIS HEIGHTS/ISOTACHS 12Z TUE 1 DEC 92

US DEPT OF COMMERCE
NOAA/NWS/NMC WASHINGTON

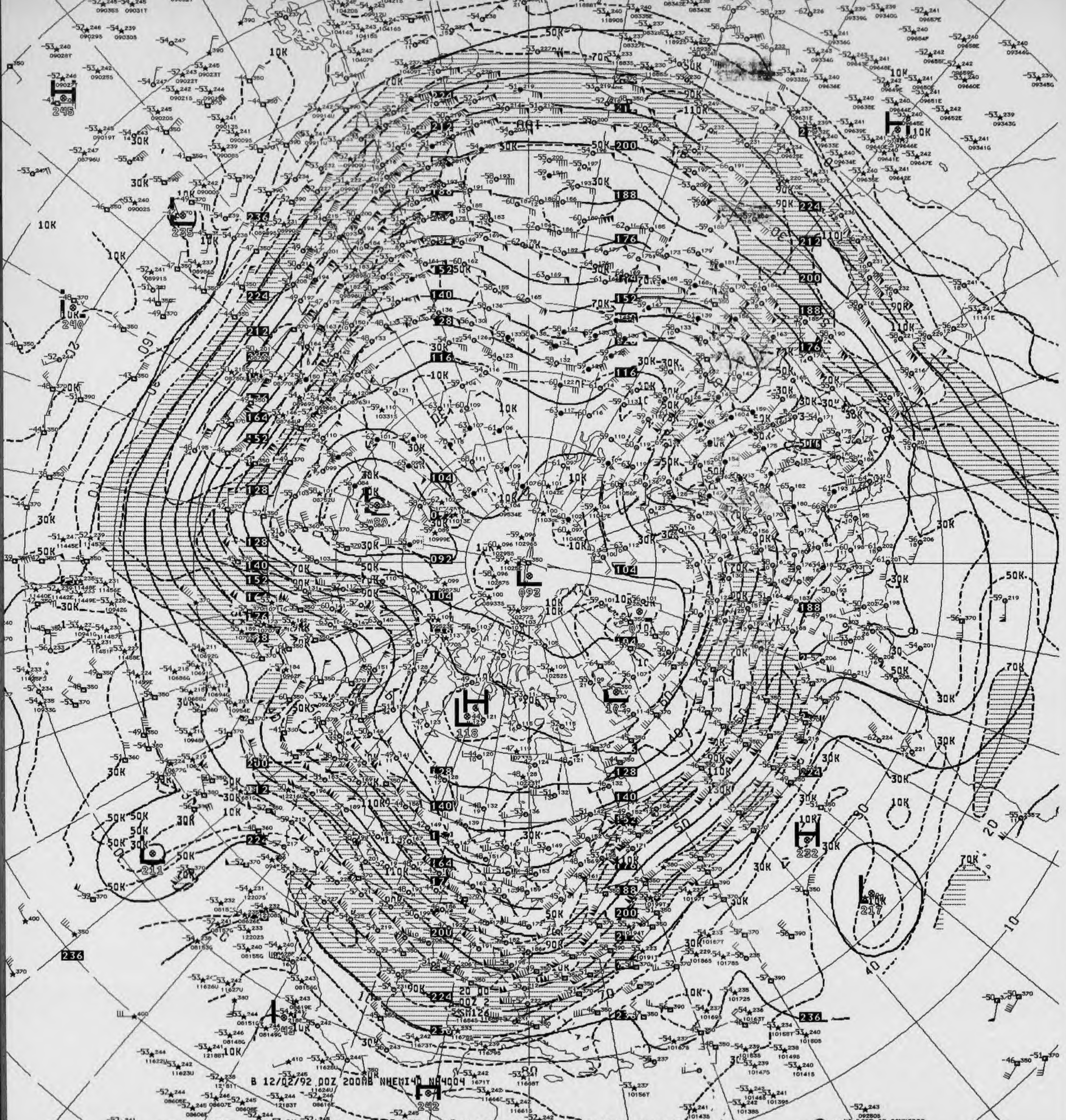
B 12/02/92 00Z 200MB NHEMI40 NA4004

V825 200MB ANALYSIS HEIGHTS/ISOTACHS 00Z WED 2 DEC 92

US DEPT OF COMMERCE
NOAA/NWS/NMC WASHINGTON

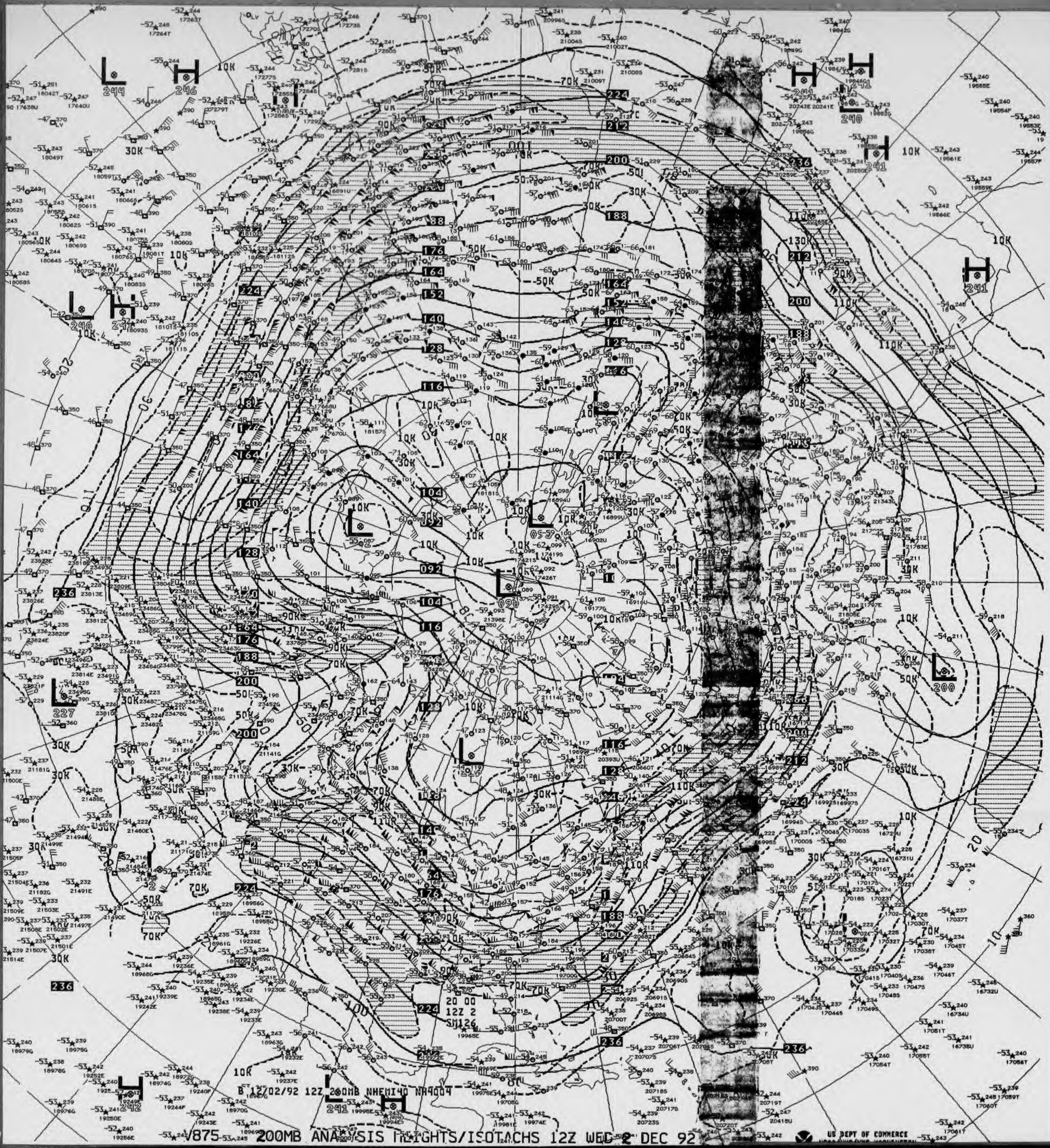
B 12/02/92 12Z 200MB NHEMI40 NA4004
20 00
12Z 2
SH126
US DEPT OF COMMERCE

V875 200MB ANALYSIS HEIGHTS/ISOTACHS 12Z WED 2 DEC 92

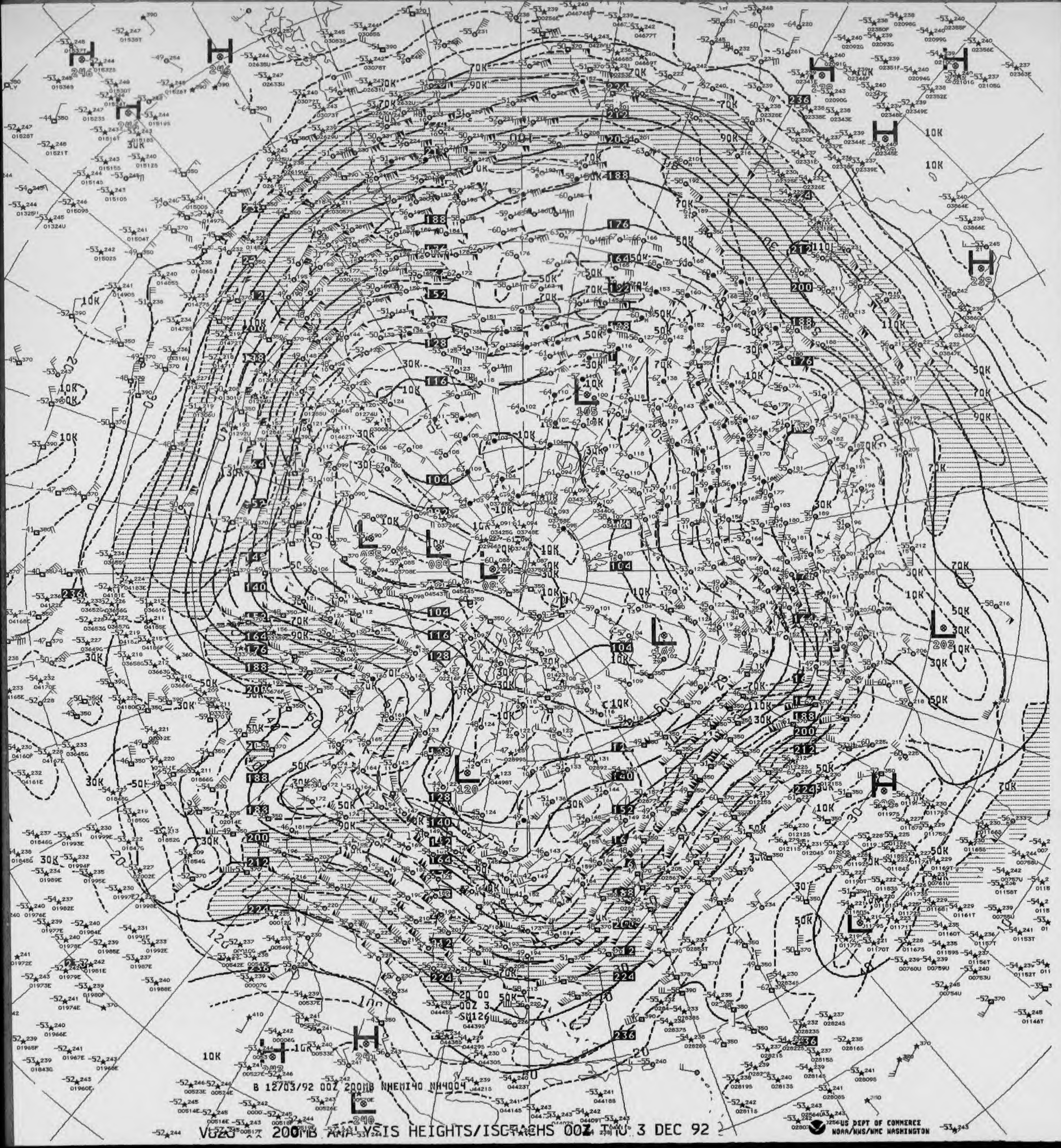

V020 ?? 200MB ANALYSIS HEIGHTS/ISOTACHS 00Z THU 3 DEC 92

B 12703/92 00Z 200MB NHEMI40 NH4004
US DEPT OF COMMERCE
NOAA/NWS/NMC WASHINGTON


12/03/92 12Z 200MB NHEMI40 NH4004

V875 .. 200MB ANALYSIS HEIGHTS/ISOTACHS 12Z THU 3 DEC 92

US DEPT OF COMMERCE
NOAA/NWS/NMC WASHINGTON

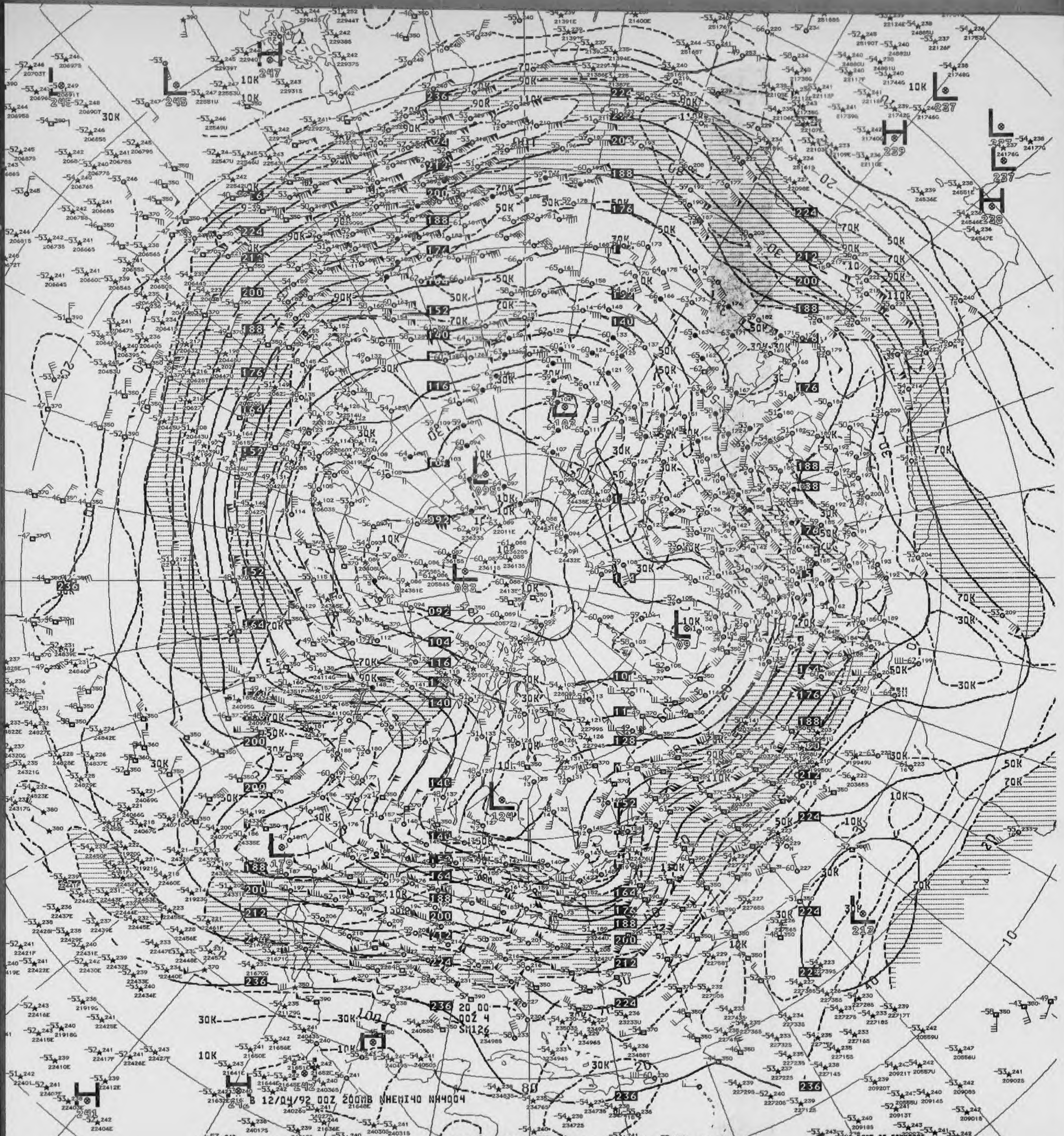

V822 200MB ANALYSIS HEIGHTS/ISOTACHS 00Z FRI 4 DEC 92

B 12/04/92 00Z 200MB NHEMI40 NH4004
20 00
00Z 4
SH126
US DEPT OF COMMERCE
NOAA/NWS/NMC WASHINGTON

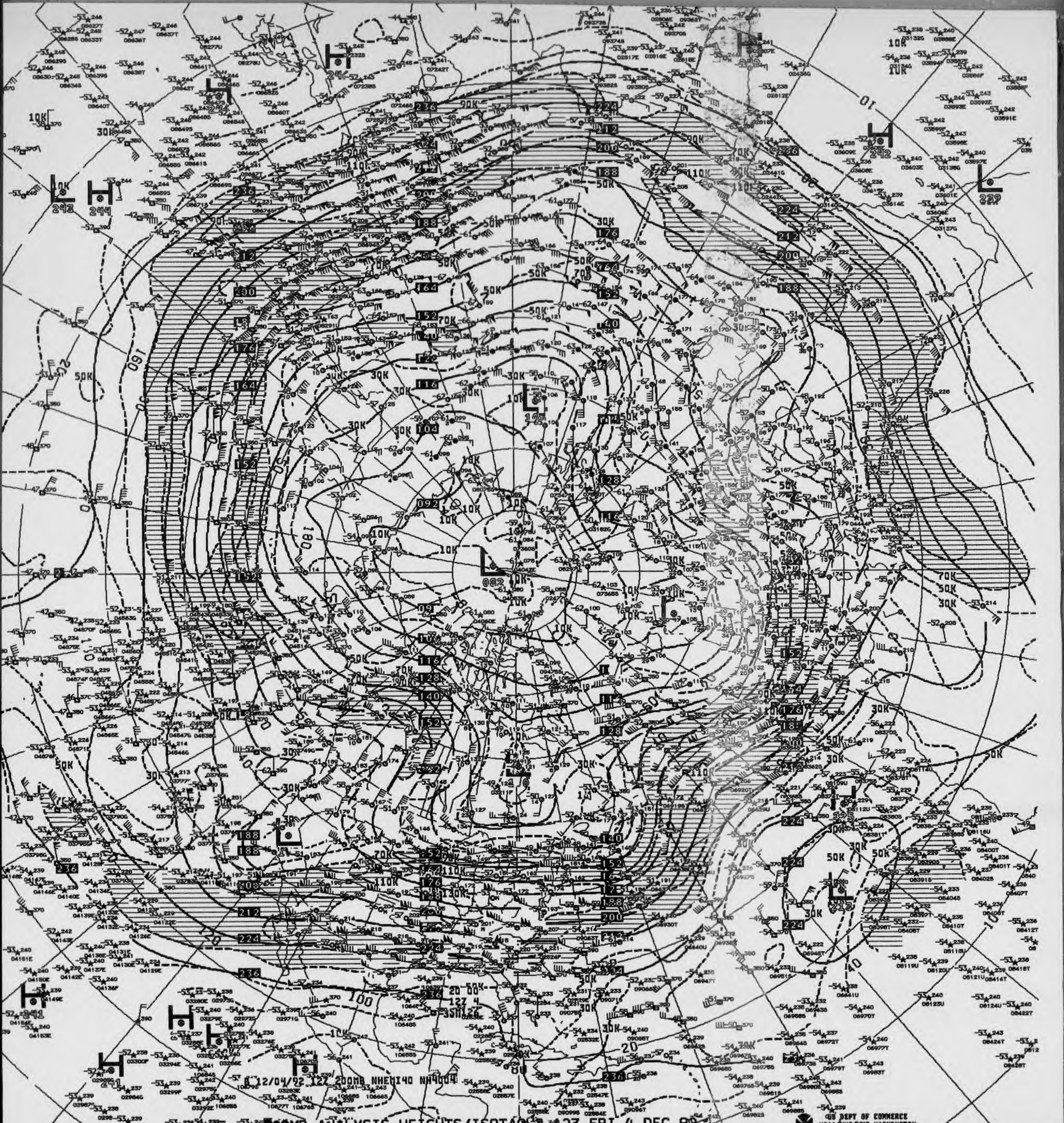
12/04/92 12Z 200MB NHEMI40 NH4004

V875 200MB ANALYSIS HEIGHTS/ISOTACHS 12Z FRI 4 DEC 92

US DEPT OF COMMERCE
NOAA/NWS/NMC WASHINGTON

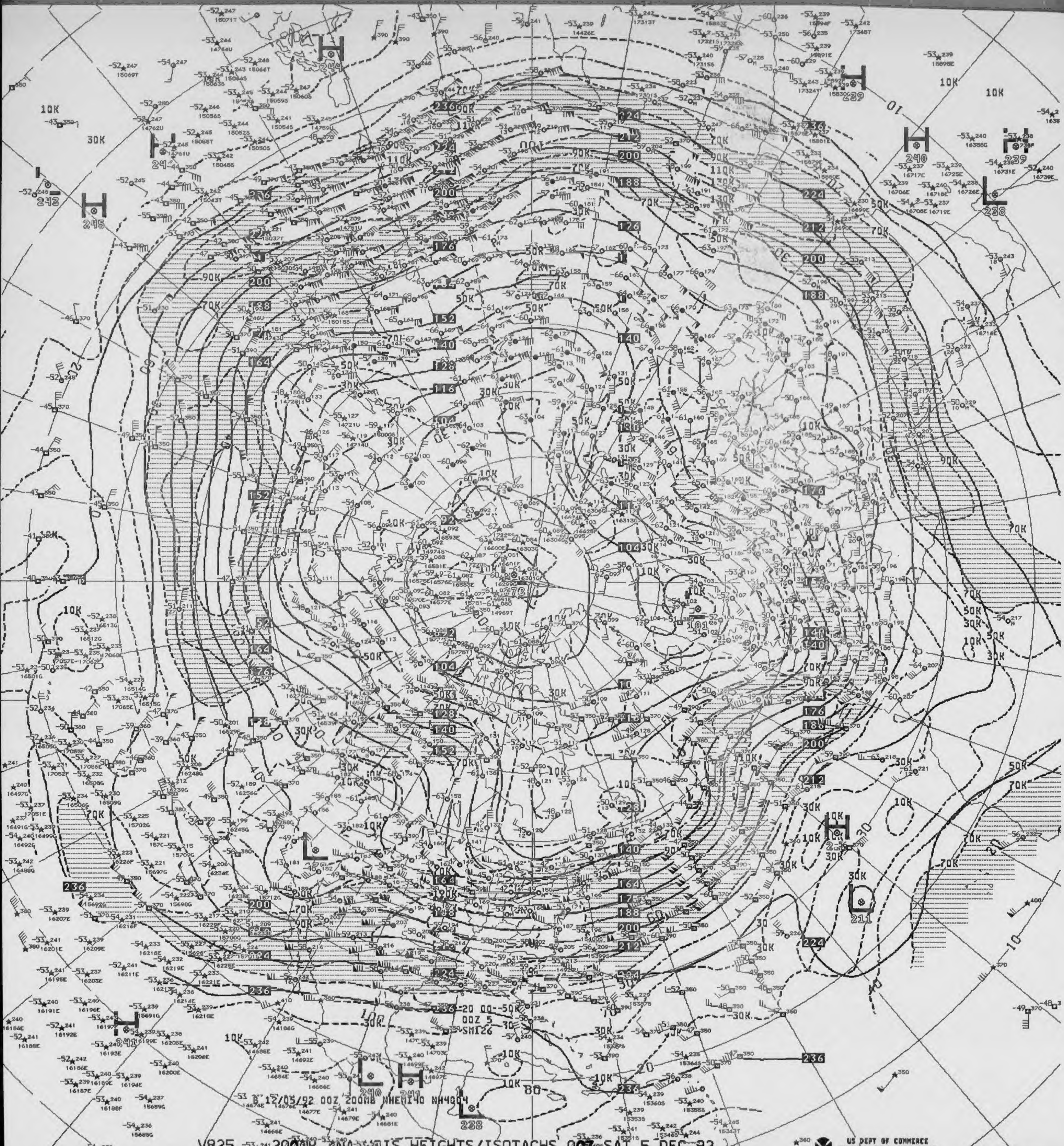
12/05/92 00Z 200MB NHEMI40 NH4004
OOZ 5
SM126
US DEPT OF COMMERCE
NOAA/NWS/NMC WASHINGTON

V825 200MB ANALYSIS HEIGHTS/ISOTACHS 00Z SAT 5 DEC 92

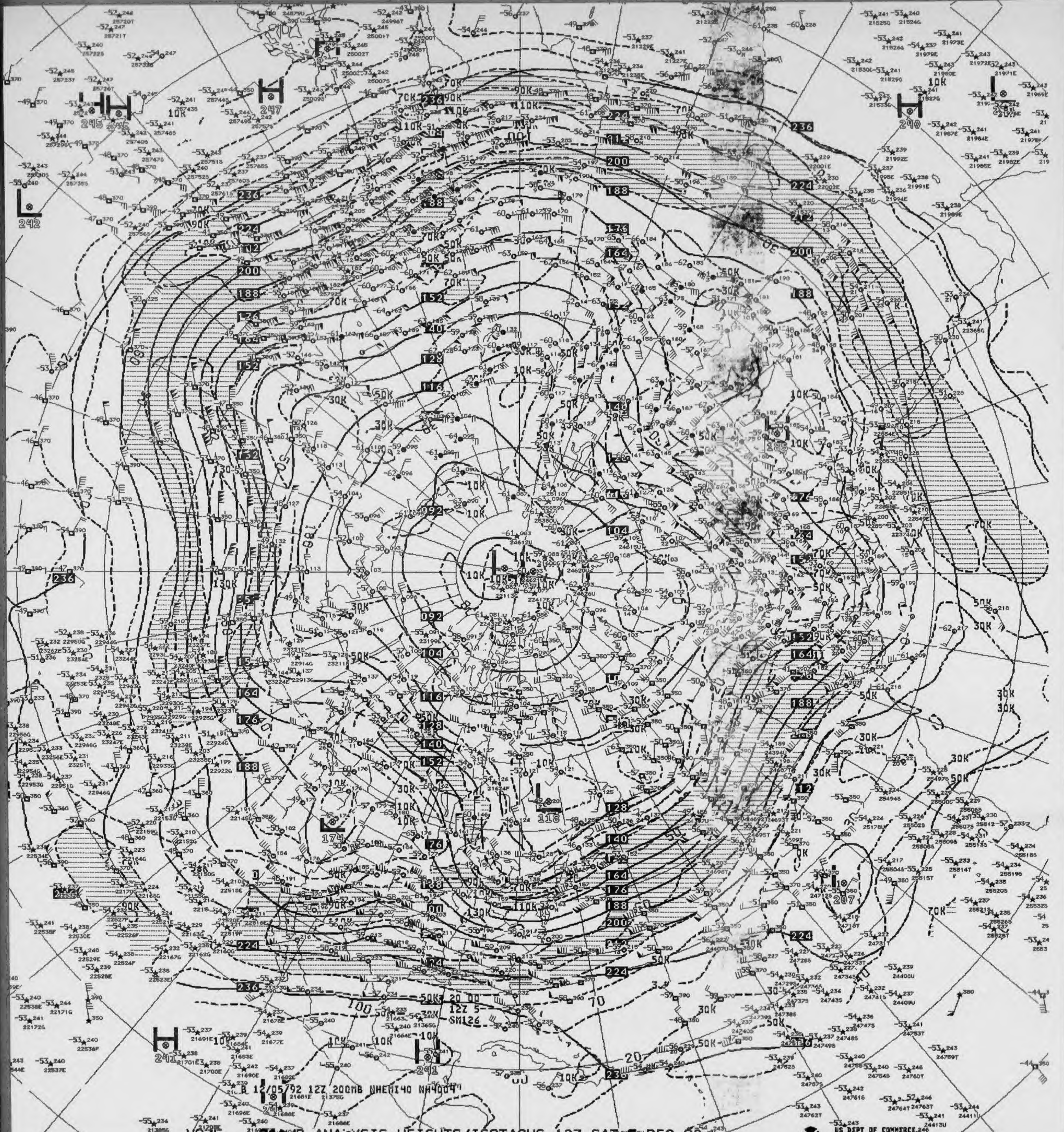
R 12/05/92 12Z 200MB NHEMI40 NH4004
12Z 5
SM126

V875 200MB ANALYSIS HEIGHTS/ISOTACHS 12Z SAT 5 DEC 92

US DEPT OF COMMERCE
NOAA/NWS/NMC WASHINGTON

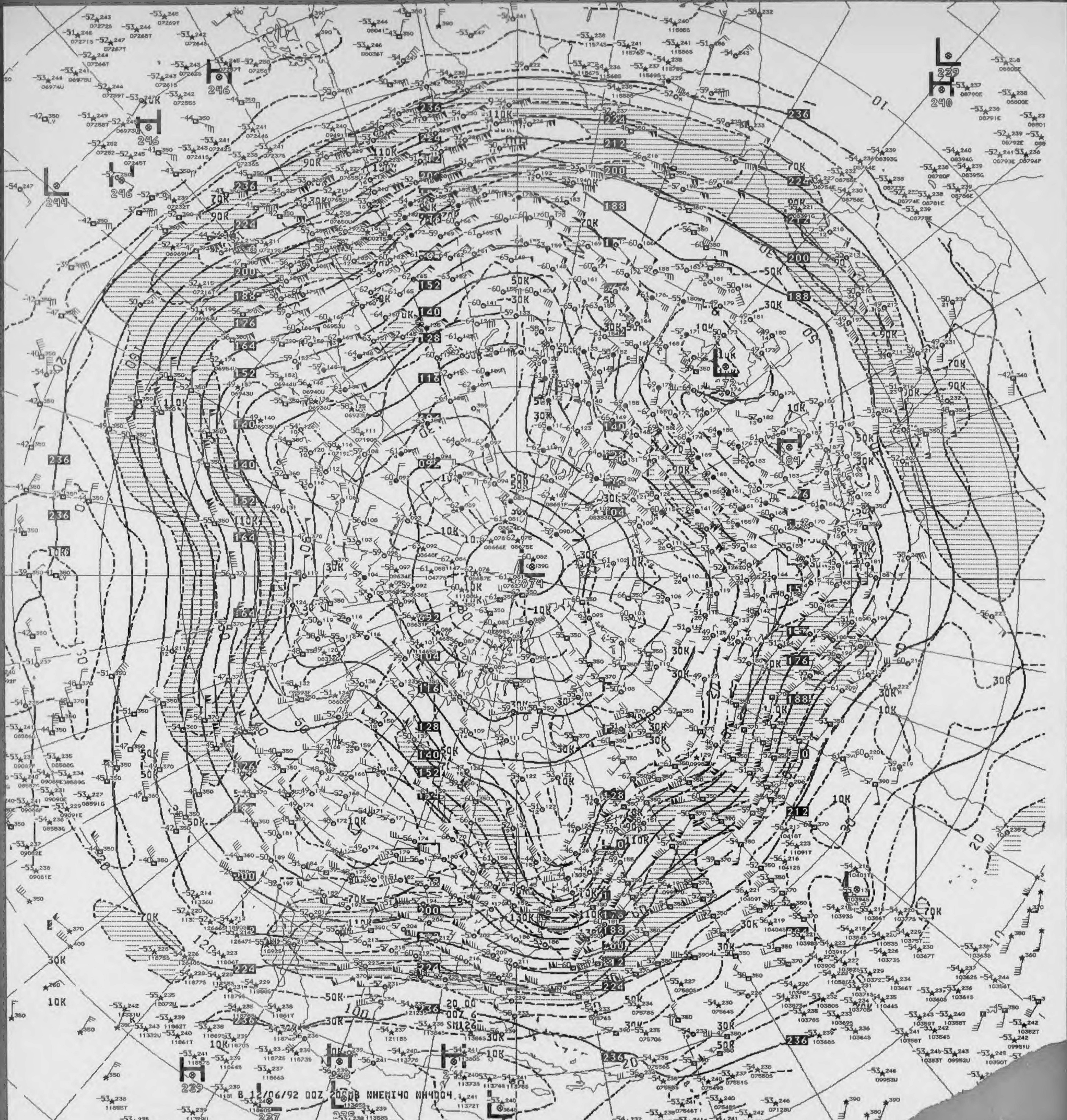

B 12/06/92 00Z 200MB NHEMI40 NH4004
H 246
H 246
L 244
L 229
H 240
H 184
L 174
H 239
L 227
L 228
236
224
212
200
188
176
164
152
140
128
116
30K
50K
70K
90K
110K
130K

200MB ANALYSIS HEIGHTS/ISOTACHS 00Z SUN 6 DEC 92

US DEPT OF
NOAA/NWS/

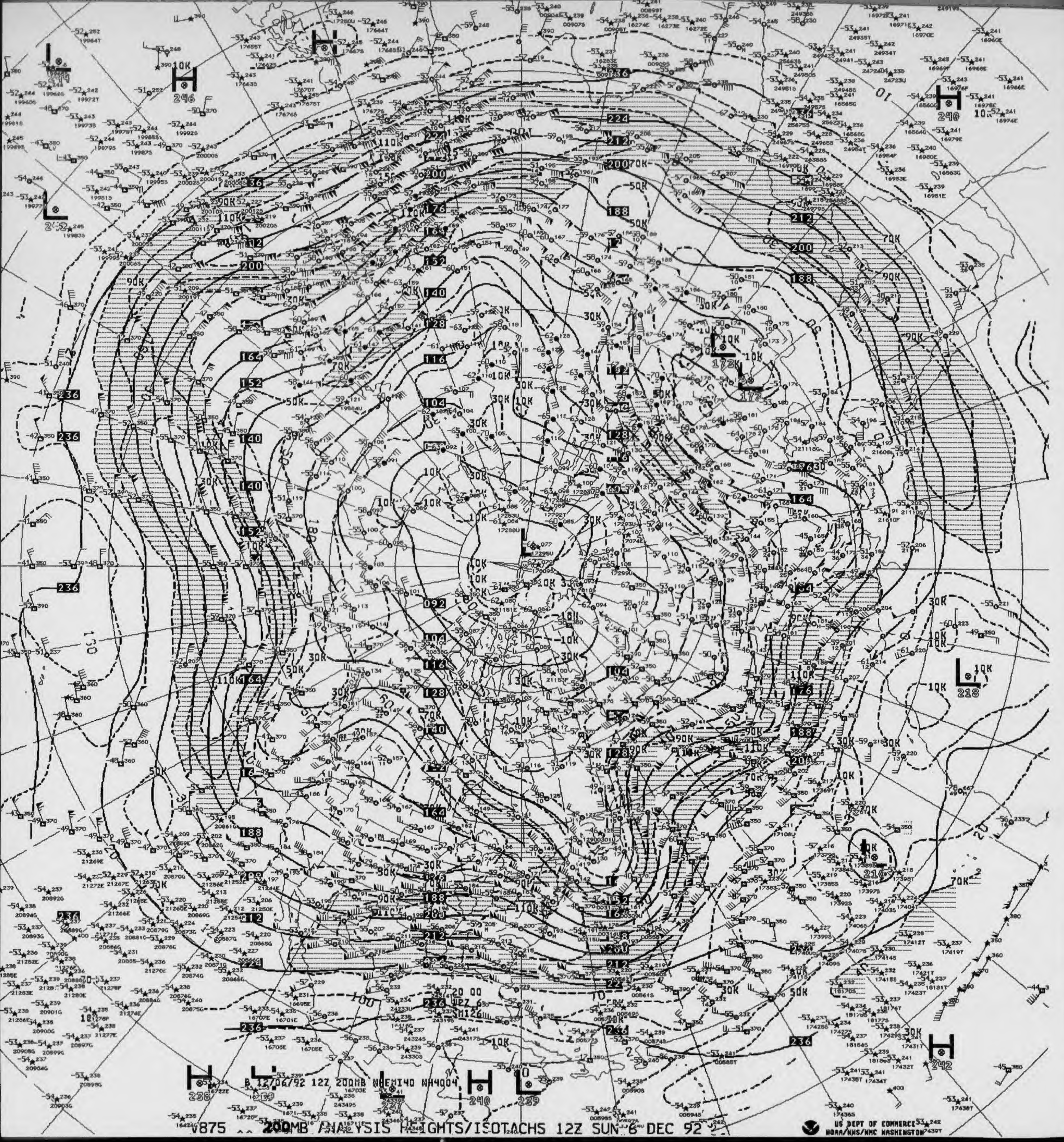

B 12/06/92 12Z 200MB NHEMI40 NH4004
H
L
246
240
242
238
239
218
210
172
10K
30K
50K
70K
90K
110K

V875 200MB ANALYSIS HEIGHTS/ISOTACHS 12Z SUN 6 DEC 92

US DEPT OF COMMERCE
NOAA/NWS/NMC WASHINGTON

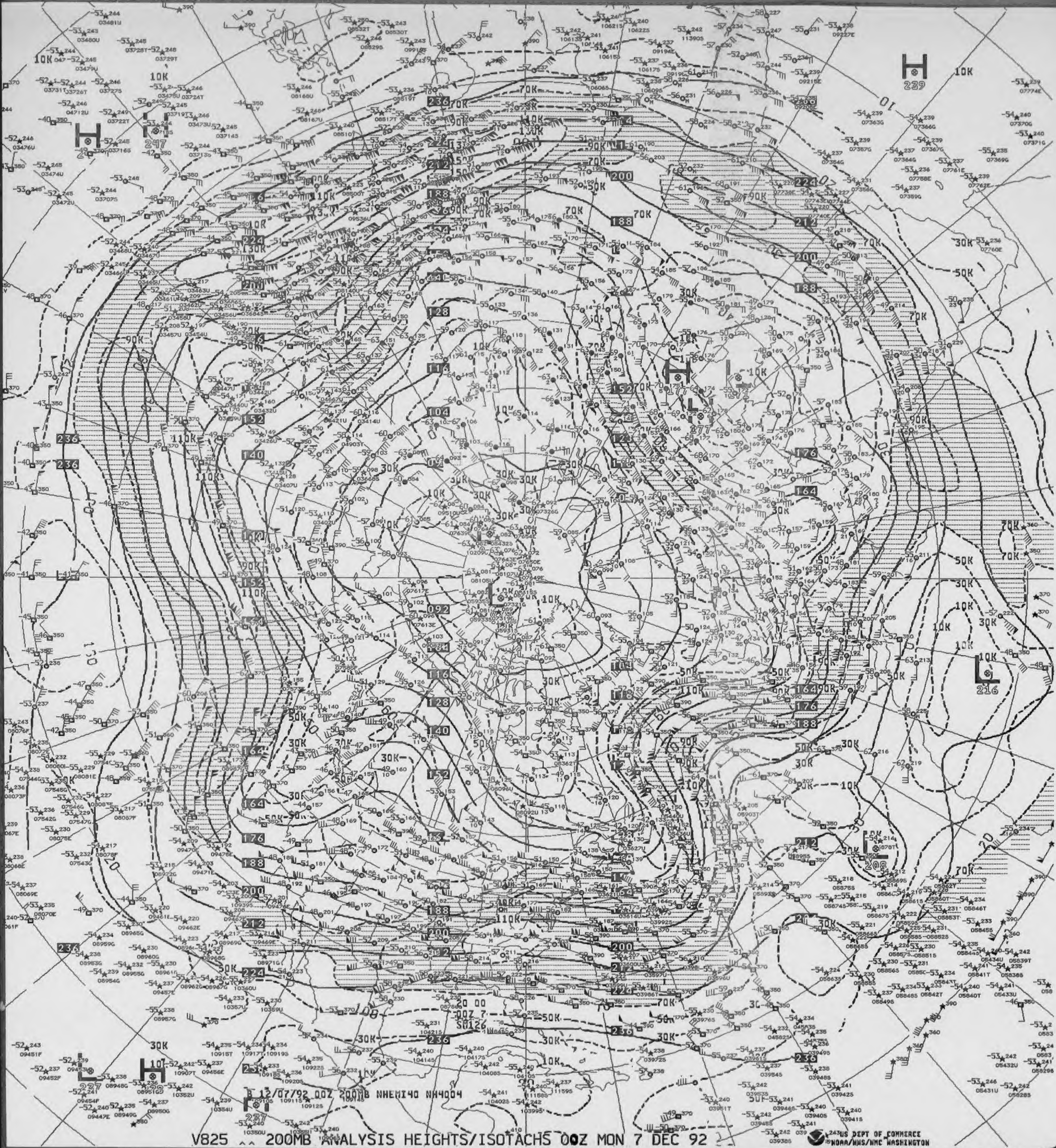
B 12/07/92 00Z 200MB NHEMI40 NH4004
20 00
00Z 7
SM126
H 239
H 247
L 216
L 208
H 228
L 227
L 237
70K
90K
110K
130K
150K
50K
30K
10K

V825 ^^ 200MB ANALYSIS HEIGHTS/ISOTACHS 00Z MON 7 DEC 92

US DEPT OF COMMERCE
NOAA/NWS/NMC WASHINGTON

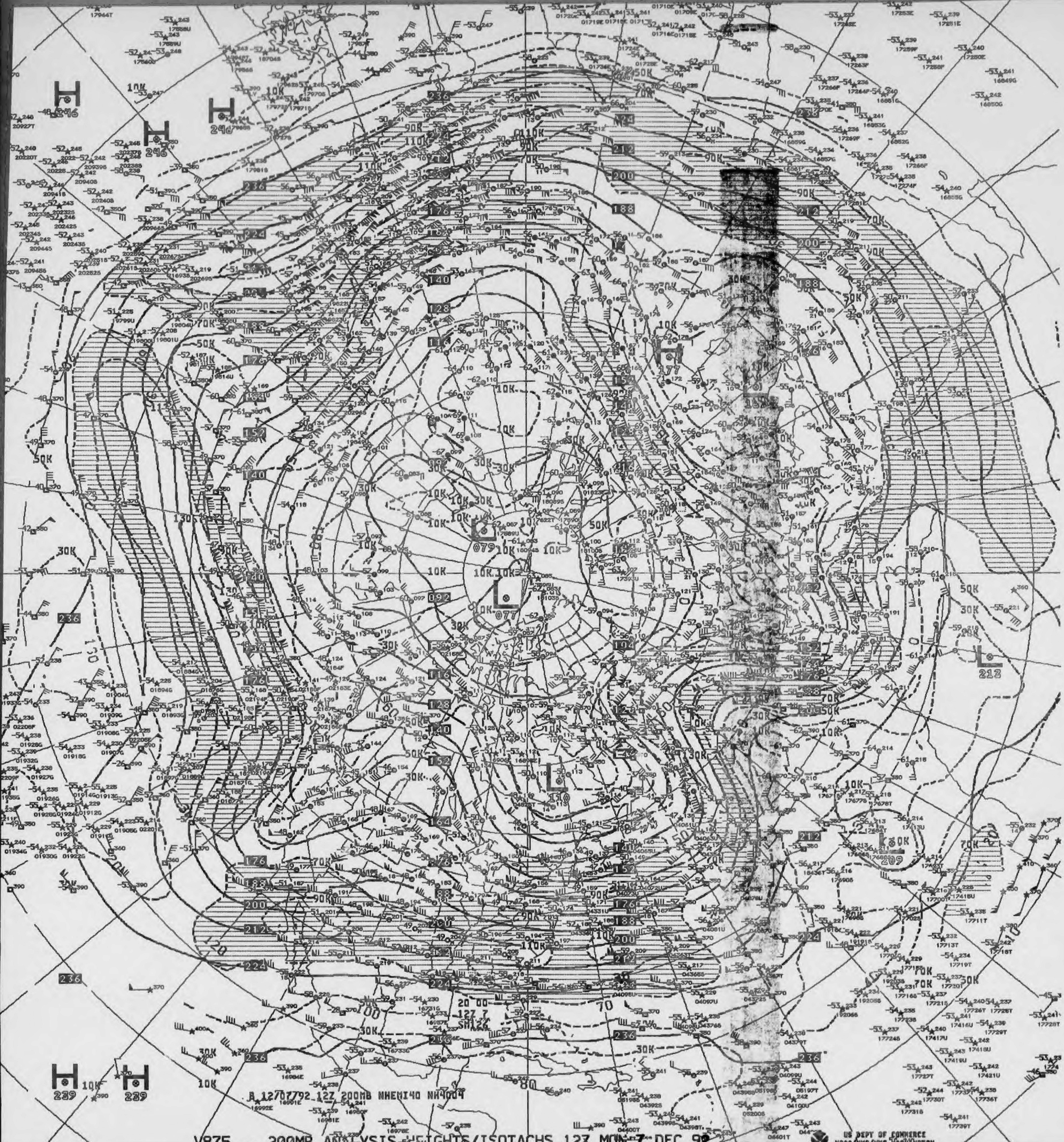
A 12707792 12Z 200MB NHEMI40 NH4004
H
246
H
246
H
246
H
177
L
079
L
077
L
110
L
213
H
239
H
239
10K
30K
50K
70K
90K
110K
236
224
212
200
188
176
164
152
140
128
116
092

V875 ^^ 200MB ANALYSIS-HEIGHTS/ISOTACHS 12Z MON 7 DEC 92

US DEPT OF COMMERCE
NOAA/NWS/NMC WASHINGTON


B 12/08/92 00Z 200MB NHEMI40 NH4004
US DEPT OF COMMERCE
NOAA/NWS/NMC WASHINGTON
H
L
239
235
108
110
10K
30K
50K
70K
90K
110K
130K

V025 200MB ANALYSIS HEIGHTS/ISOTACHS 00Z TUE 8 DEC 92

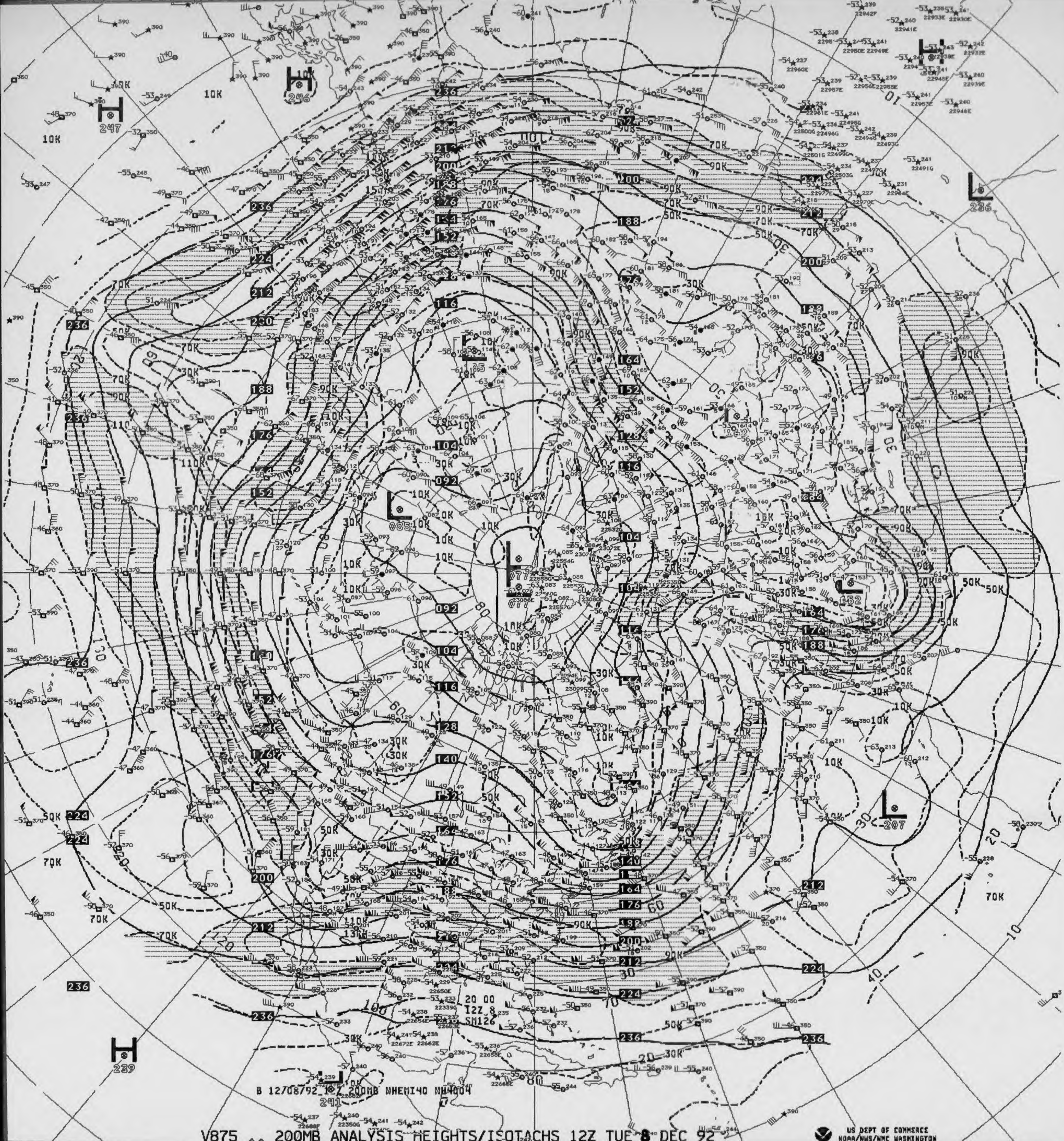

H 247
H 246
L 236
L 085
L 077
L 152
L 207
H 239
241
20 00
12Z 8
SM126
B 12708792 12Z 200MB NHEMI40 NH4004

V875 ^^ 200MB ANALYSIS HEIGHTS/ISOTACHS 12Z TUE 8 DEC 92

US DEPT OF COMMERCE
NOAA/NWS/NMC WASHINGTON

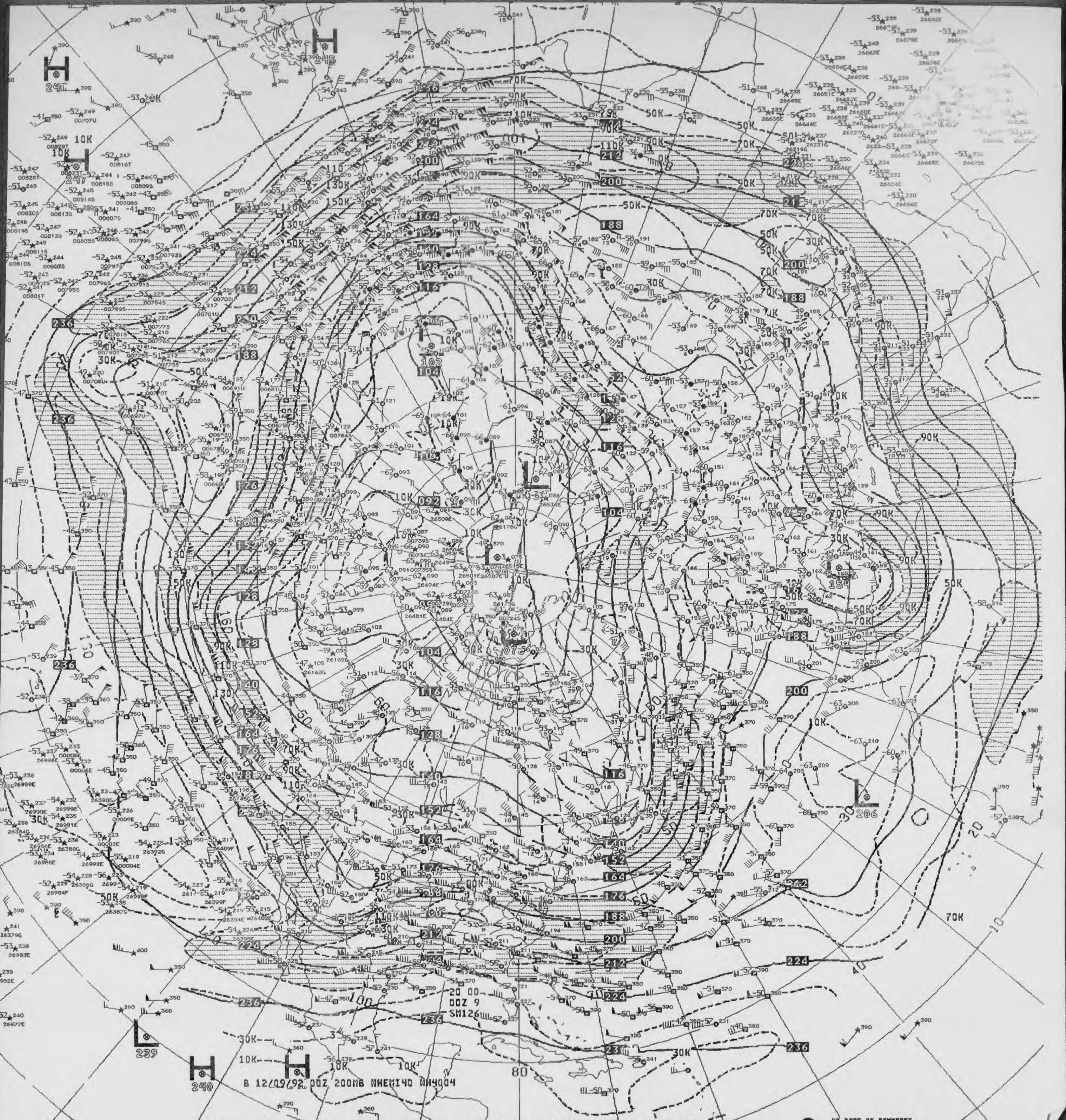

B 12/09/92 00Z 200MB NHEMI40 NH4004
20 00
00Z 9
SM126
H
240
H
L
239
L
206
L
154

V825 ^^ 200MB ANALYSIS HEIGHTS/ISOTACHS 00Z WED 9 DEC 92

US DEPT OF COMMERCE
NOAA/NWS/NMC WASHINGTON

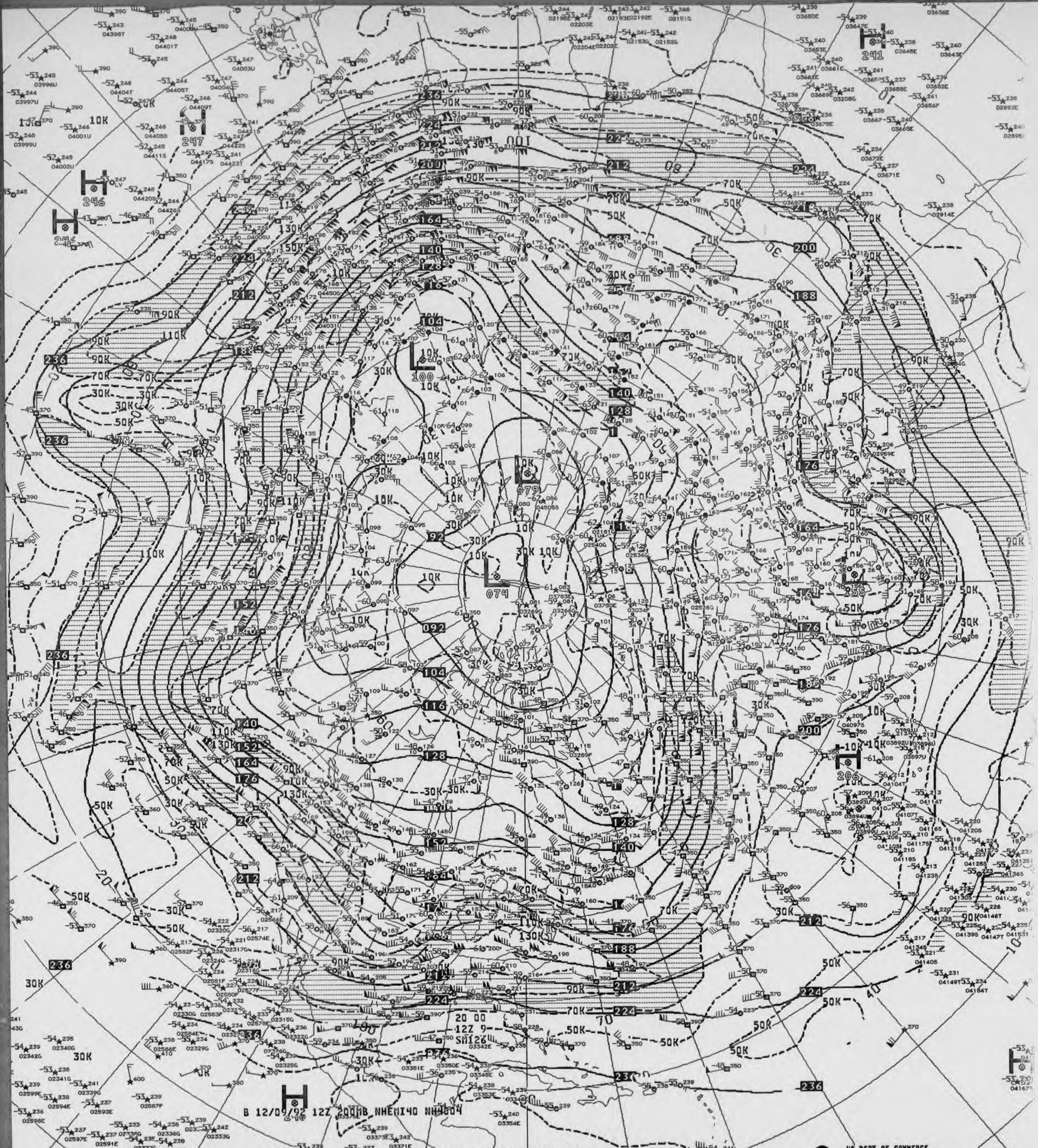
B 12/09/92 12Z 200MB NHEMI40 NH4004
20 00
12Z 9
SM126

V875 .. 200MB ANALYSIS HEIGHTS/ISOTACHS 12Z WED 9 DEC 92

US DEPT OF COMMERCE
NOAA/NWS/NMC WASHINGTON

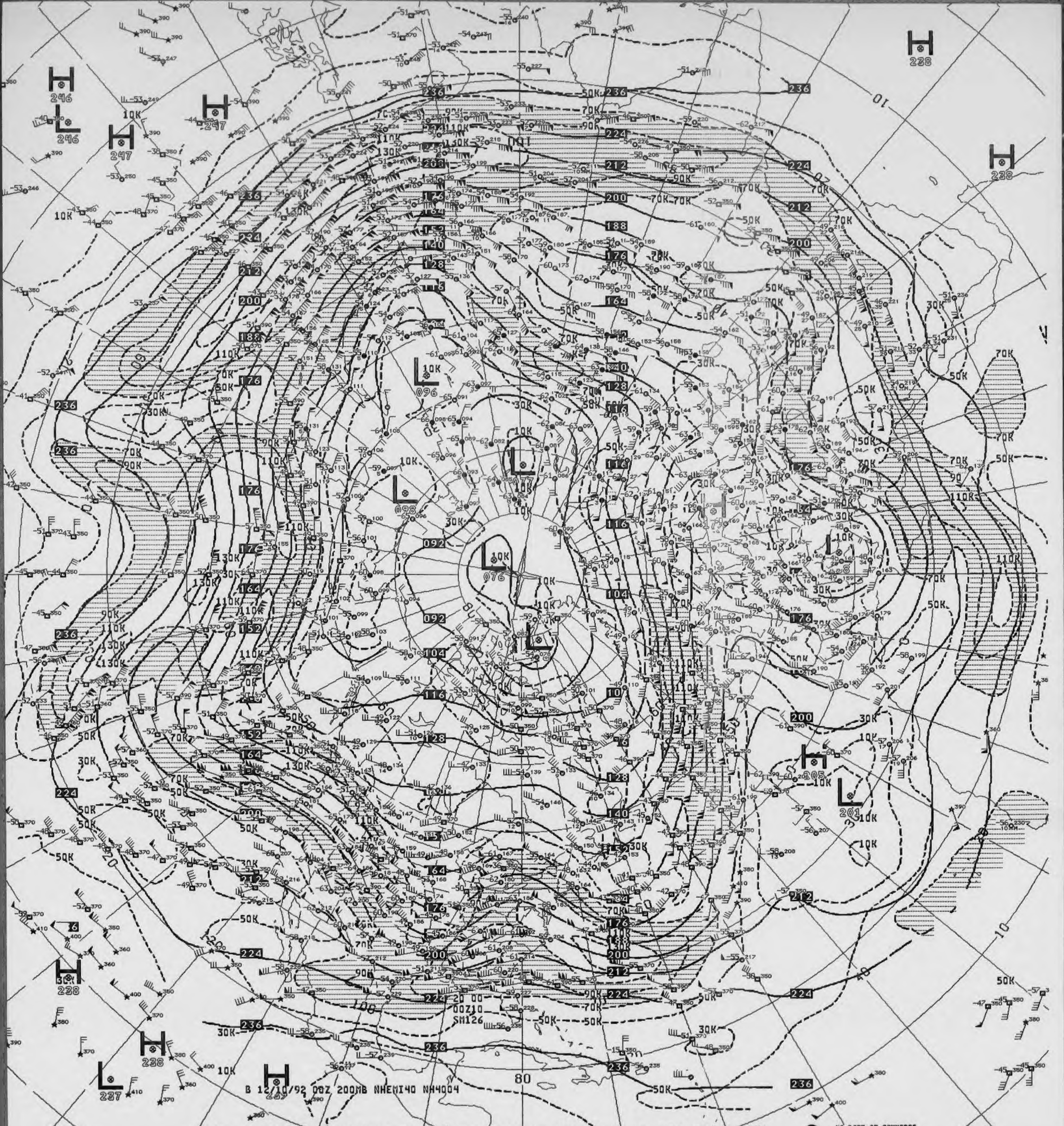
B 12/10/92 00Z 200MB NHEMI40 NH4004
80
00Z10
SM126

V825 ^^ 200MB ANALYSIS HEIGHTS/ISOTACHS 00Z THU 10 DEC 92

US DEPT OF COMMERCE
NOAA/NWS/NMC WASHINGTON

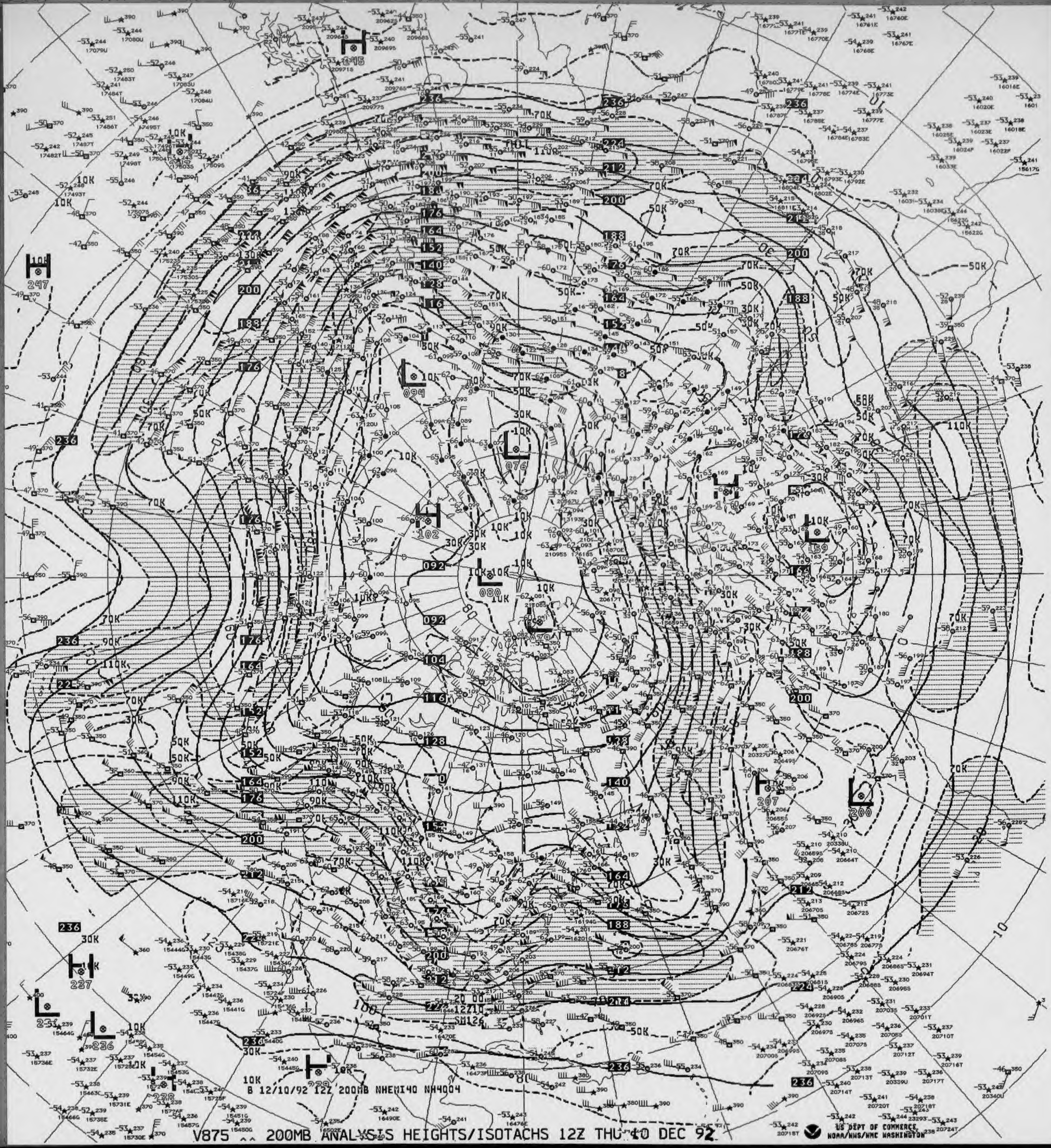
B 12/10/92 12Z 200MB NHEMI40 NH4004

V875 ^^ 200MB ANALYSIS HEIGHTS/ISOTACHS 12Z THU 10 DEC 92

US DEPT OF COMMERCE
NOAA/NWS/NMC WASHINGTON



B 12/11/92 00Z 200MB NHEMI40 NH4004

V825 200MB ANALYSIS HEIGHTS/ISOTACHS 00Z FRI 11 DEC 92

US DEPT OF COMMERCE
NOAA/NWS/NMC WASHINGTON

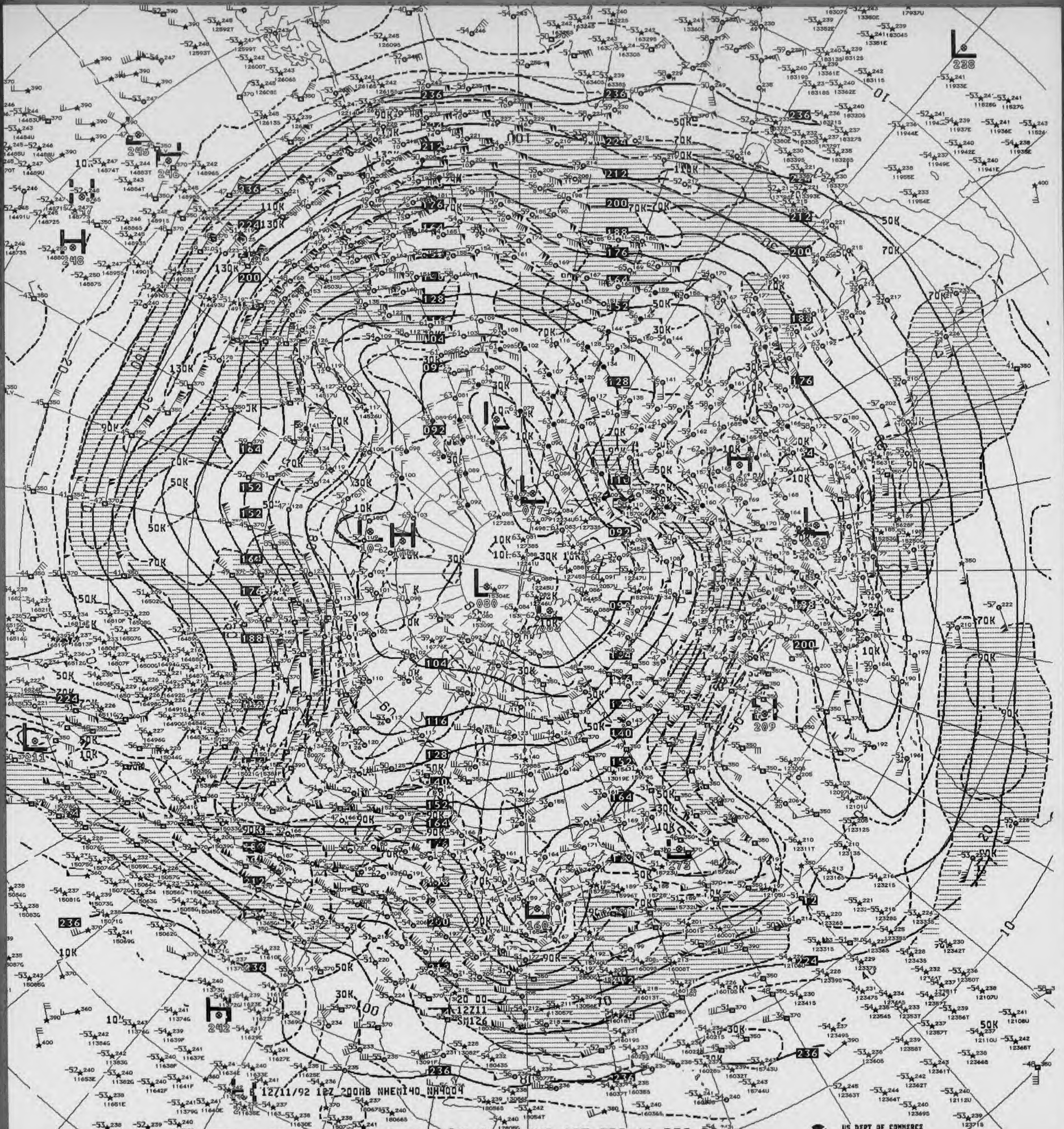
12/11/92 12Z 200MB NHEMI40 NH4004

V875 ^^ 200MB ANALYSIS HEIGHTS/ISOTACHS 12Z FRI 11 DEC 92

US DEPT OF COMMERCE
NOAA/NWS/NMC WASHINGTON



8 12/12/92 00Z 200MB NHEMI40 NH4004
20 00
00Z12
SM126

V025 ^^ 200MB ANALYSIS HEIGHTS/ISOTACHS 00Z SAT 12 DEC 92

US DEPT OF COMMERCE
NOAA/NWS/NMC WASHINGTON

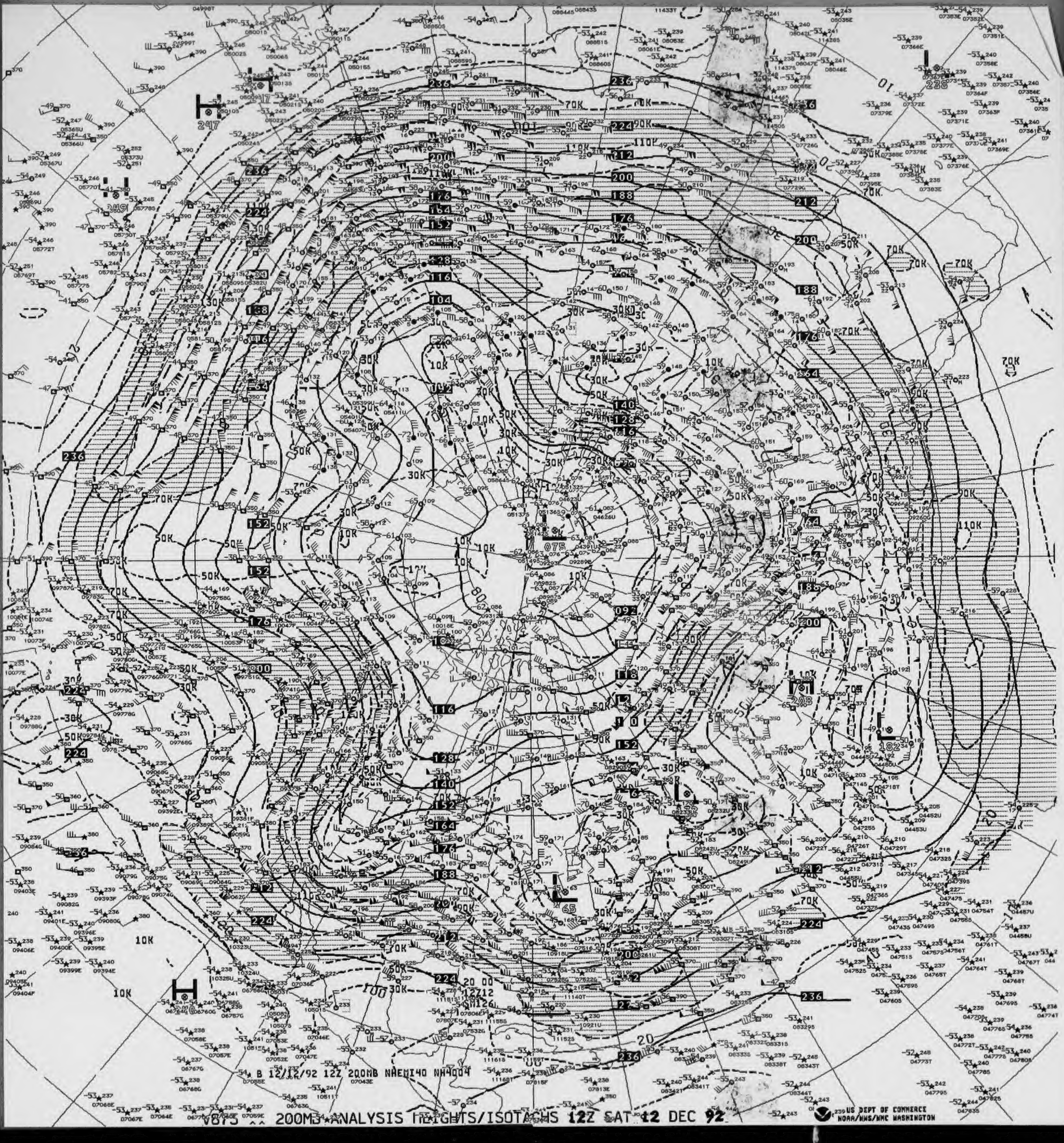

B 12/12/92 12Z 200MB NAEMI40 NH4004

V875 ^^ 200MB ANALYSIS HEIGHTS/ISOTACHS 12Z SAT 12 DEC 92

US DEPT OF COMMERCE
NOAA/NWS/NMC WASHINGTON

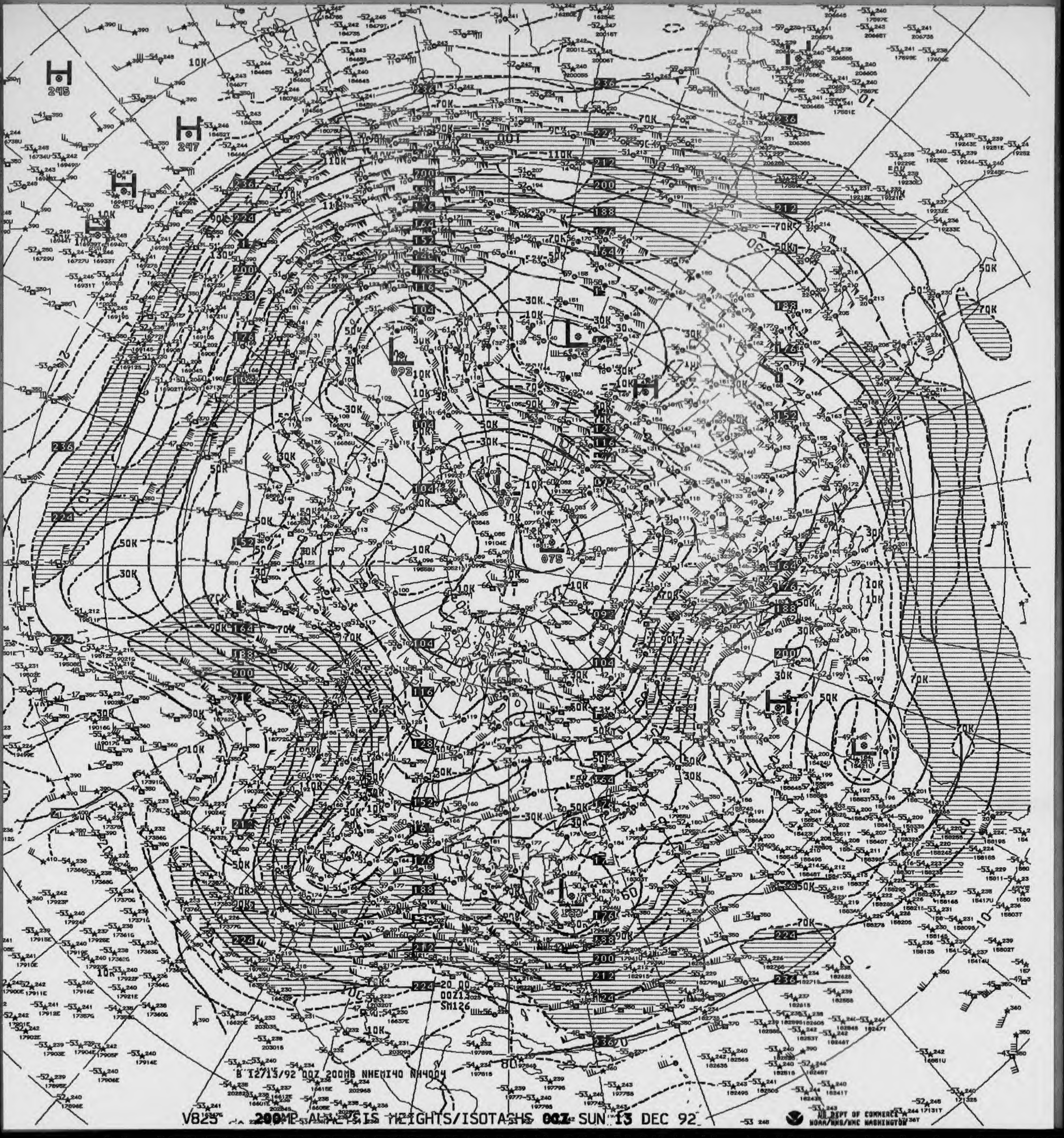

H
245
H
247
L
093
077
075
10K
30K
50K
70K
90K
110K
130K
236
224
212
200
188
176
164
152
140
128
116
104
092
US DEPT OF COMMERCE
NOAA/NWS/NMC WASHINGTON

B 12713/92 00Z 200MB NHEMI40 NH4004

V825 200MB ANALYSIS HEIGHTS/ISOTACHS 00Z SUN 13 DEC 92

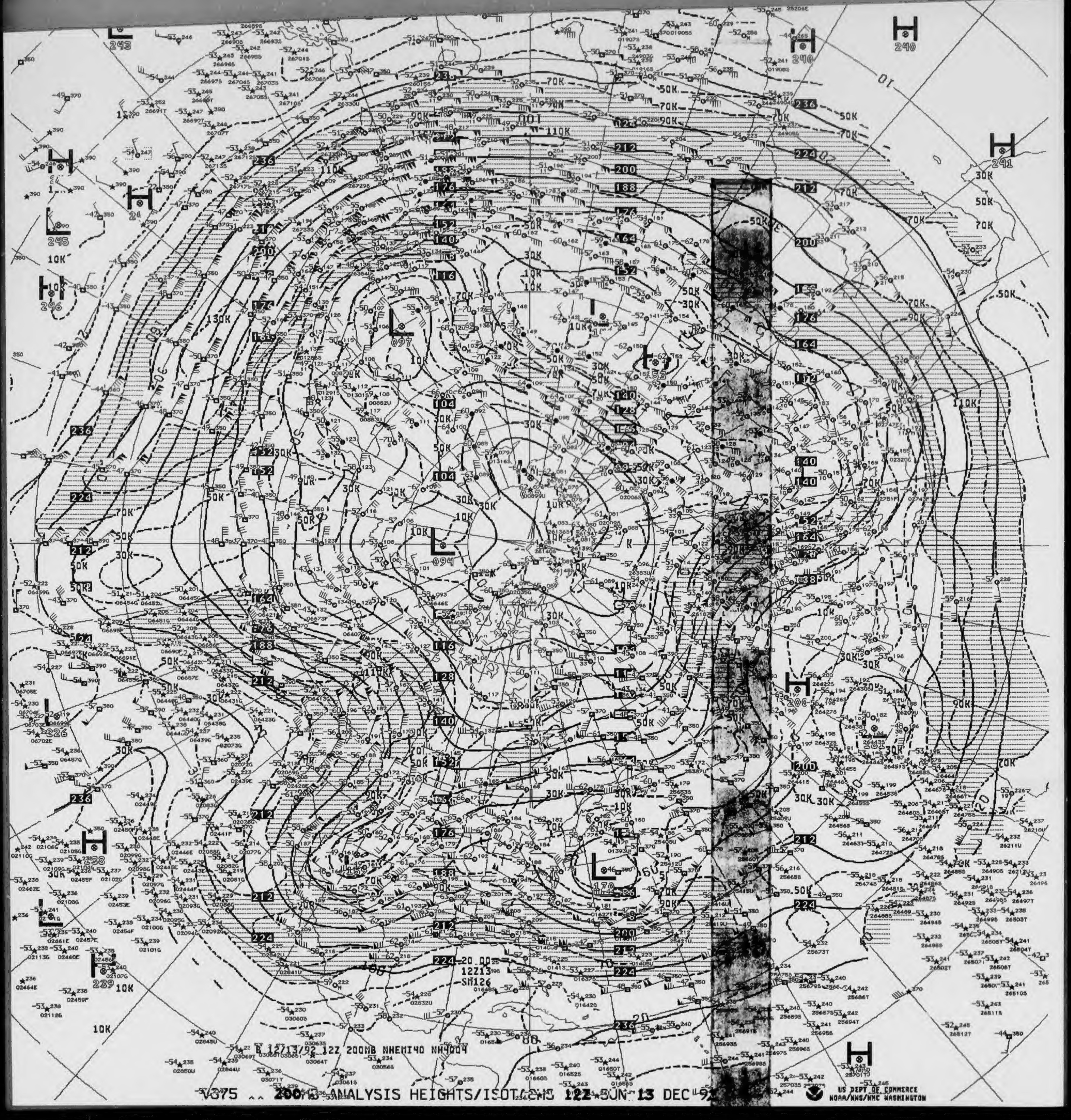

B 12/13/92 12Z 200MB NHEMI40 NH4004

V375 ^^ 200MB ANALYSIS HEIGHTS/ISOTACHS 12Z SUN 13 DEC 92

US DEPT OF COMMERCE
NOAA/NWS/NMC WASHINGTON

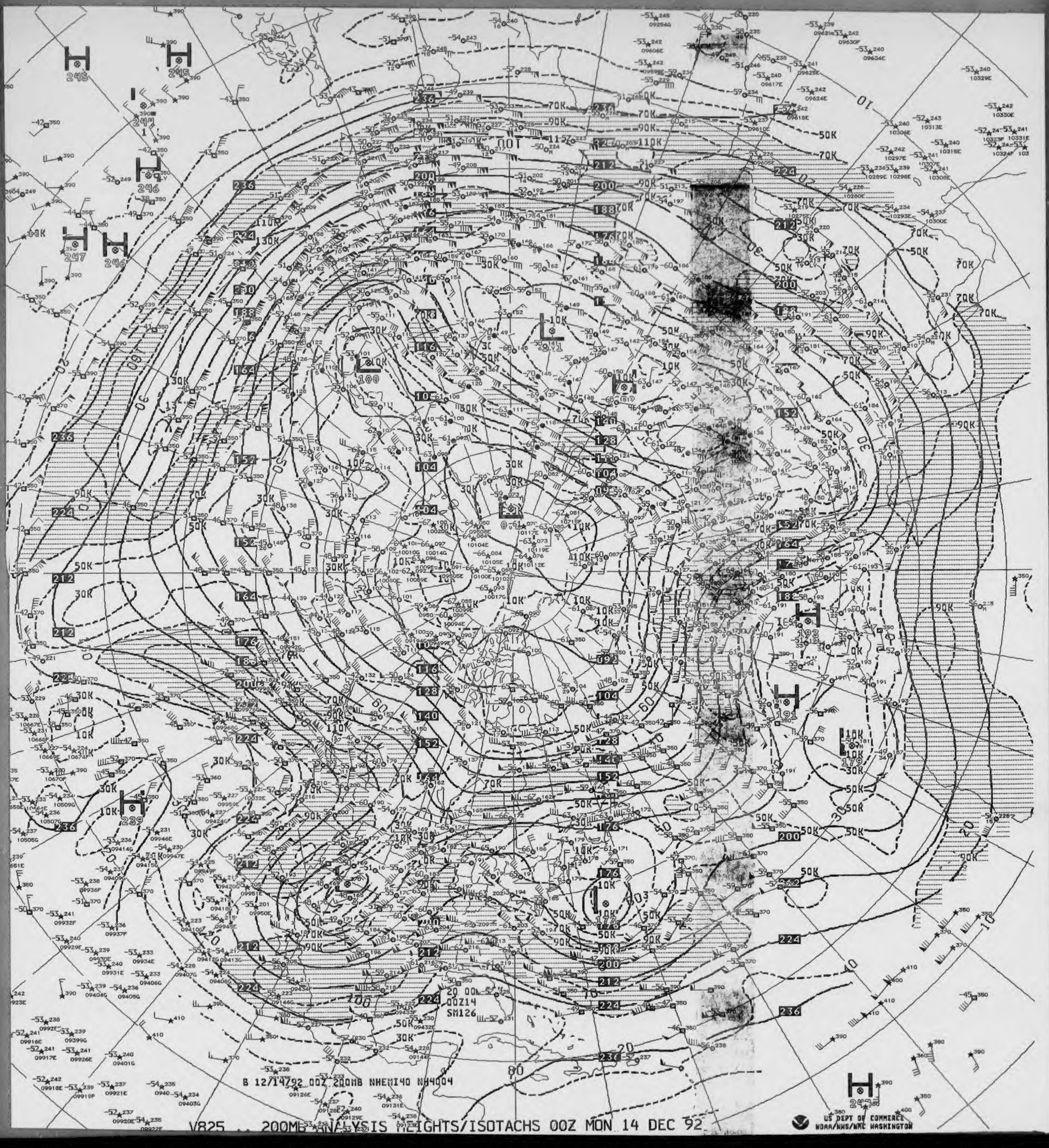

B 12/14/92 00Z 200MB NHEMI40 NH4004

V825 .. 200MB ANALYSIS HEIGHTS/ISOTACHS 00Z MON 14 DEC 92

US DEPT OF COMMERCE
NOAA/NWS/NMC WASHINGTON

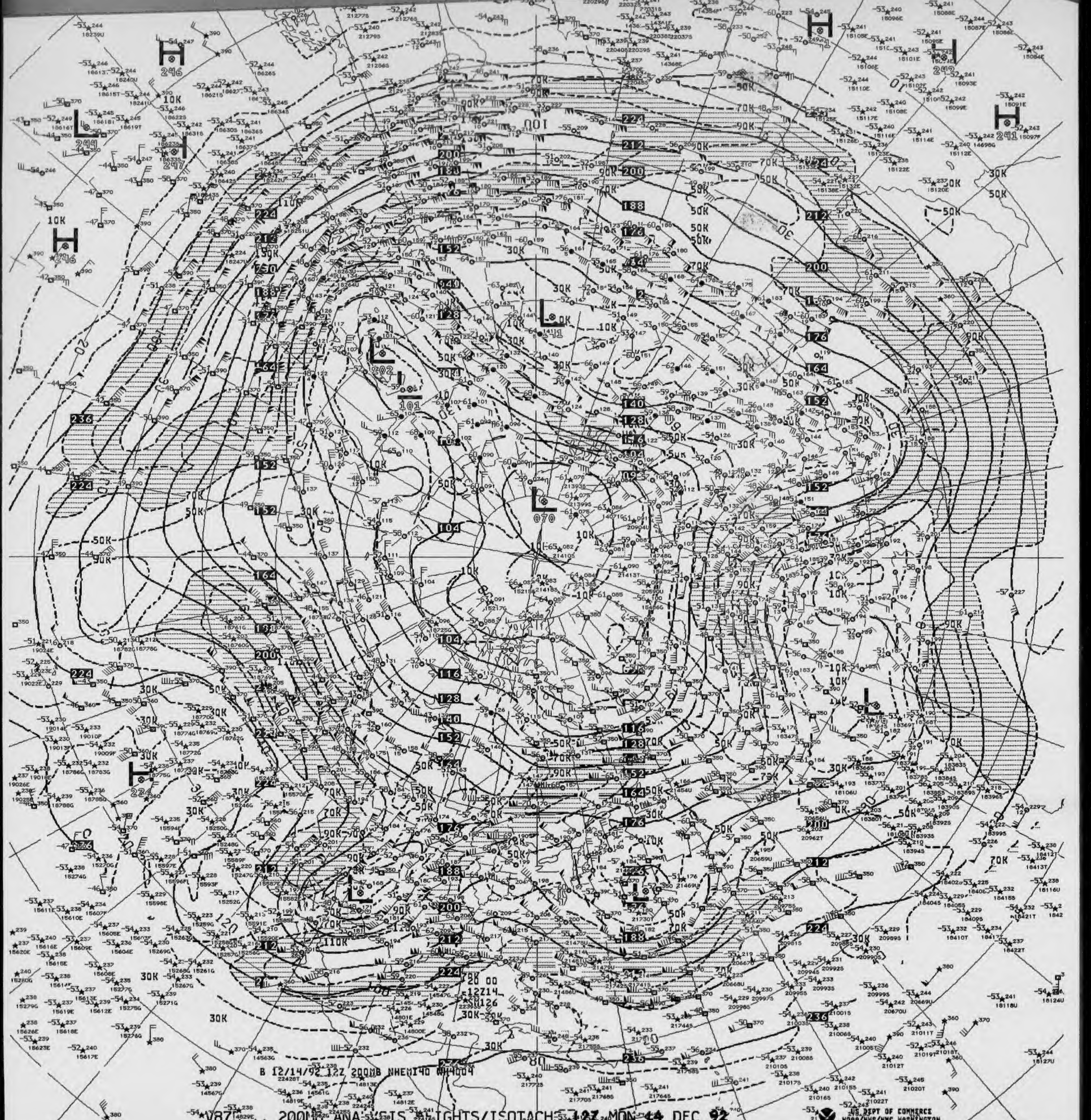
B 12/14/92 12Z 200MB NHEMI40 NH4004
US DEPT OF COMMERCE
NOAA/NWS/NMC WASHINGTON

V87 200MB ANALYSIS HEIGHTS/ISOTACHS 12Z MON 14 DEC 92


B 12/15/92 00Z 200MB NHEMI40 NH4004

V025 ^^ 200MB ANALYSIS HEIGHTS/ISOTACHS 00Z TUE 15 DEC 92

US DEPT OF COMMERCE
NOAA/NWS/NMC WASHINGTON

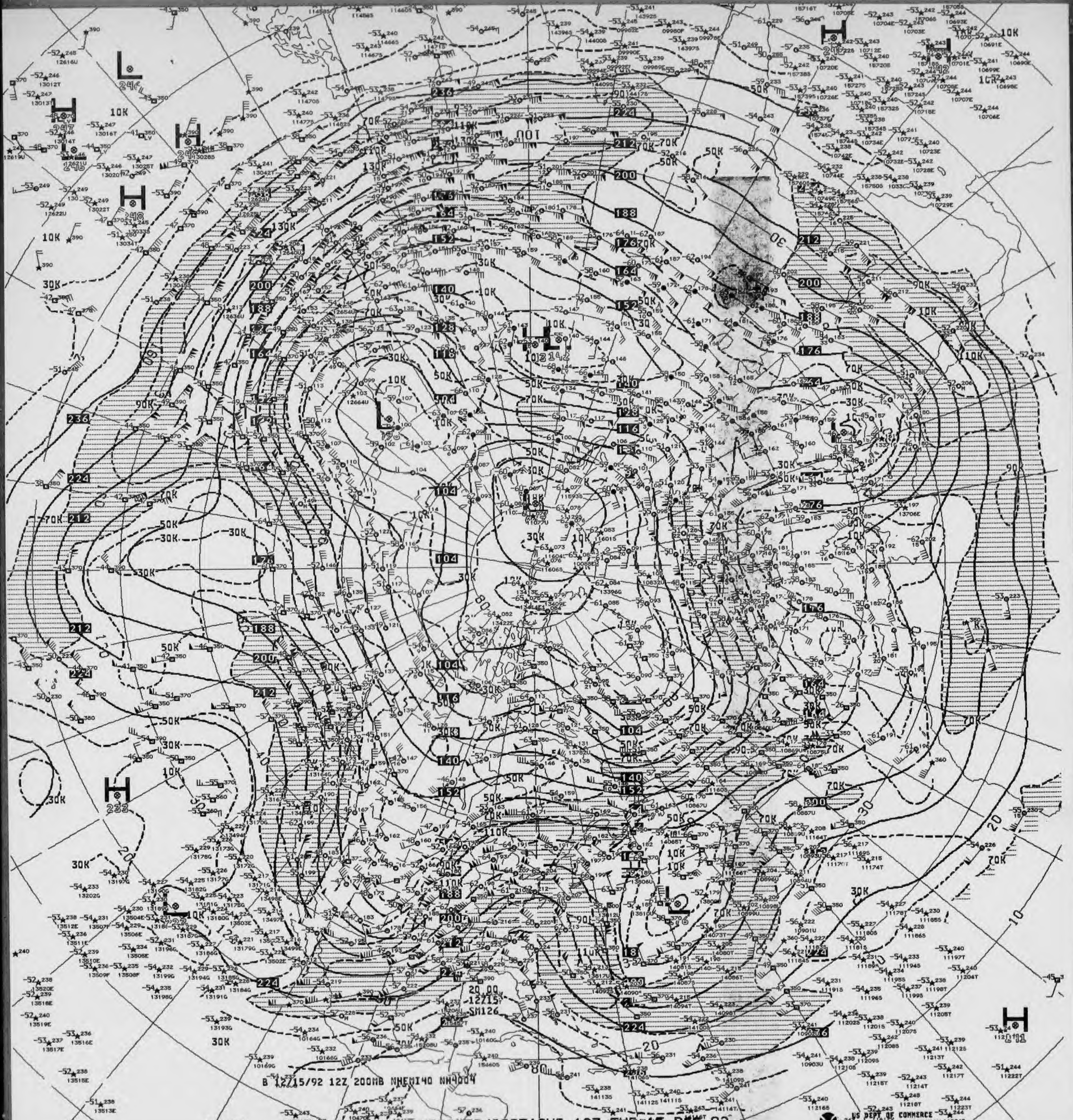
B 12/15/92 12Z 200MB NHEMI40 NH4004

V875 ^^ 200MB ANALYSIS HEIGHTS/ISOTACHS 12Z TUE 15 DEC 92

US DEPT OF COMMERCE
NOAA/NWS/NMC WASHINGTON

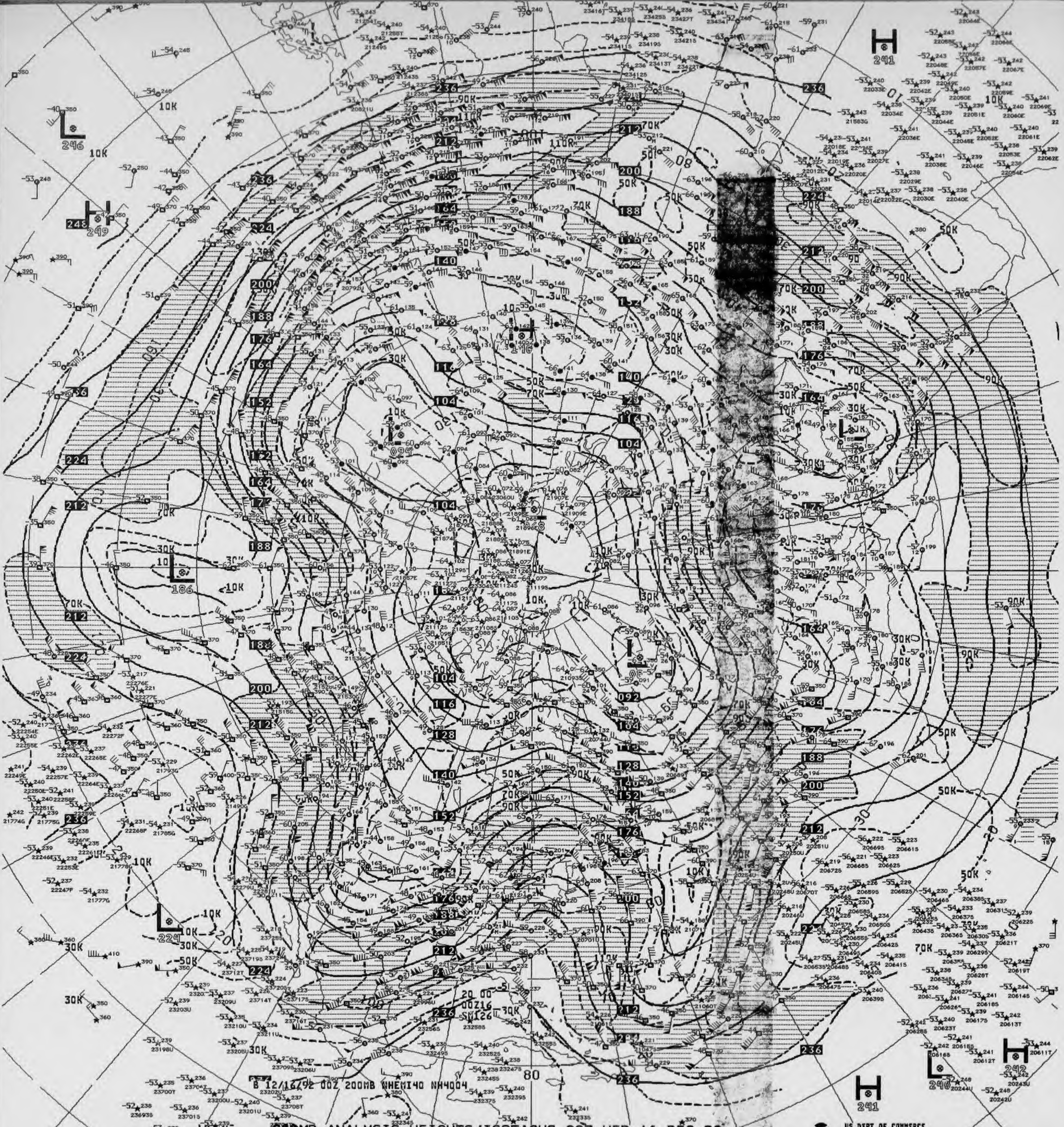
B 12/16/92 00Z 200MB NHEMI40 NH4004
H 241
L 246
H 249
248
L 186
L 224
H 242
L 240
H 241
236
224
212
200
188
176
164
152
140
128
116
104
092
10K
30K
50K
70K
90K
110K
80

V825 ^^ 200MB ANALYSIS HEIGHTS/ISOTACHS 00Z WED 16 DEC 92

US DEPT OF COMMERCE
NOAA/NWS/NMC WASHINGTON

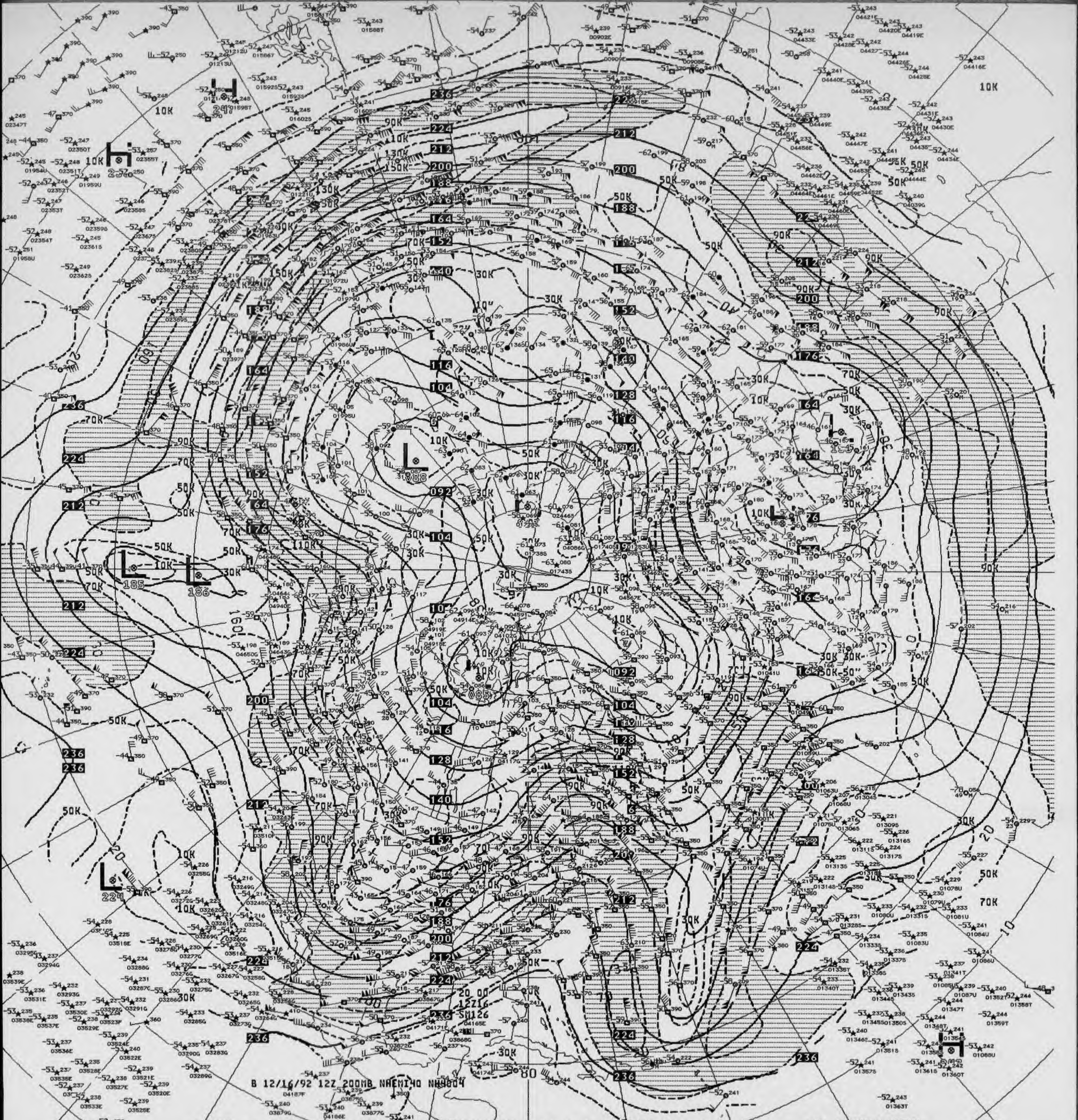
B 12/16/92 12Z 200MB NHEMI40 NH4004

V875 .. 200MB ANALYSIS HEIGHTS/ISOTACHS 12Z WED 16 DEC 92

US DEPT OF COMMERCE
NOAA/NWS/NMC WASHINGTON


B 12/17/92 00Z 200MB NHEMI40 NH4004

1825 200MB ANALYSIS HEIGHTS/ISOTACHS 00Z THU 17 DEC 92

US DEPT OF COMMERCE
NOAA/NWS/NMC WASHINGTON



B 12/17/92 12Z 200MB NHEMI40 NH4004

875 200MB ANALYSIS HEIGHTS/ISOTACHS 12Z THU 17 DEC 92

US DEPT OF COMMERCE
NOAA/NWS/NMC WASHINGTON

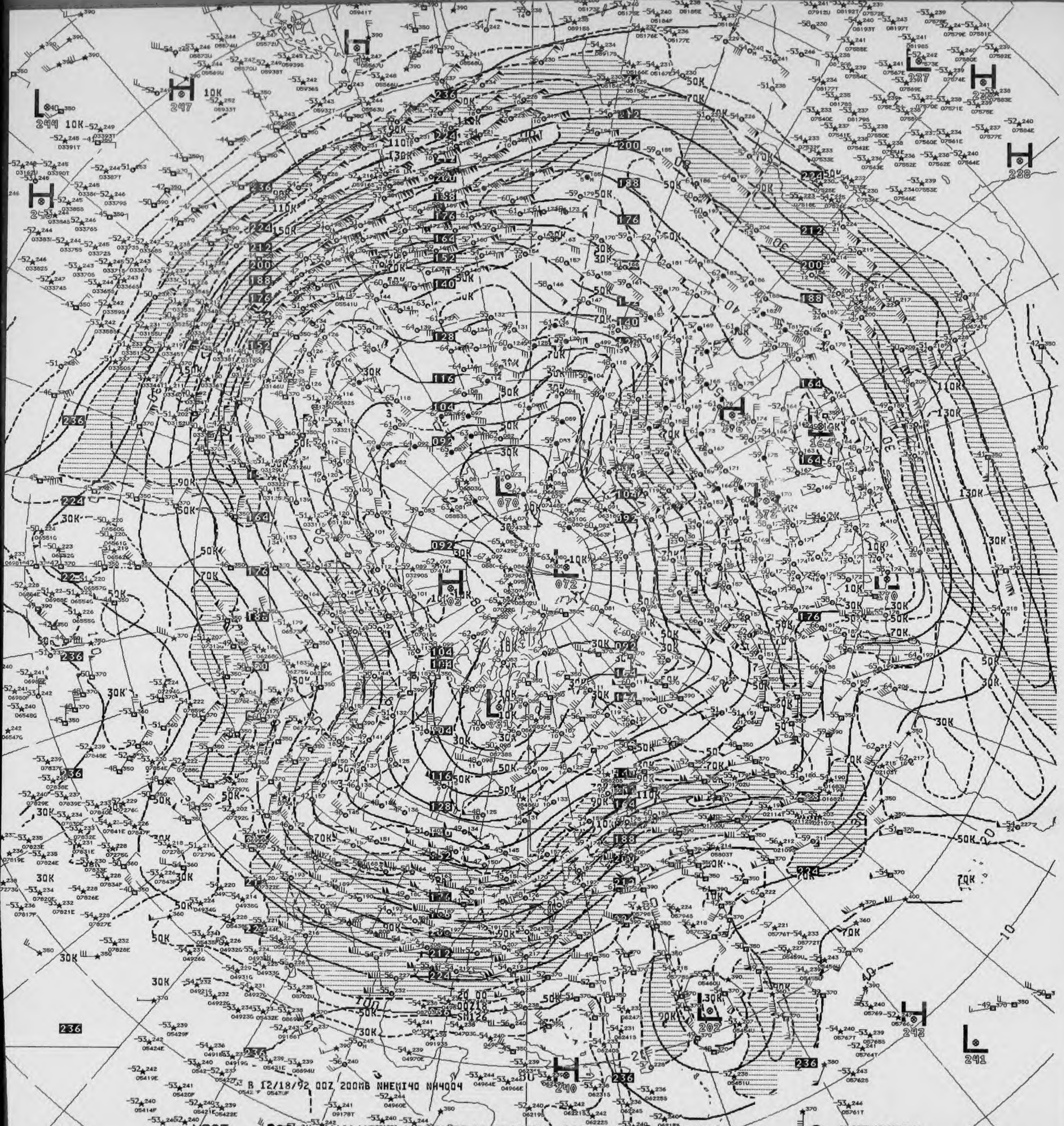
B 12/18/92 00Z 200MB NHEMI40 NH4004

V82F 200MB ANALYSIS HEIGHTS/ISOTACHS 00Z FRI 18 DEC 92

US DEPT OF COMMERCE
NOAA/NWS/NMC WASHINGTON

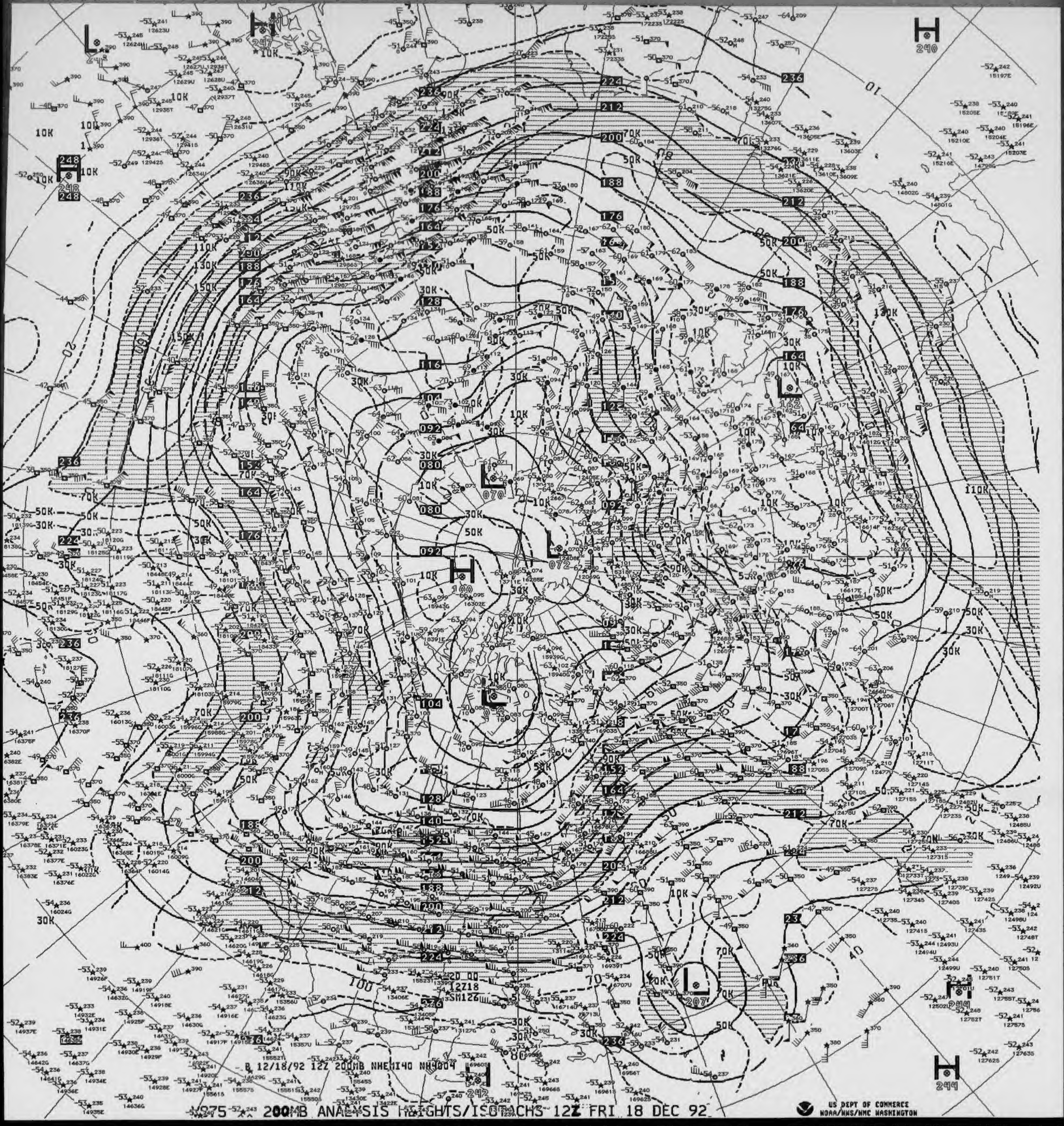
8 12/18/92 12Z 200MB NHEMI40 NH4004
H
L
H
L
H
L
L
L
H
H
10K
30K
50K
70K
90K
110K
130K
150K
236
224
212
200
188
176
164
152
140
128
116
104
092
080

V875 200MB ANALYSIS HEIGHTS/ISOTACHS 12Z FRI 18 DEC 92

US DEPT OF COMMERCE
NOAA/NWS/NMC WASHINGTON

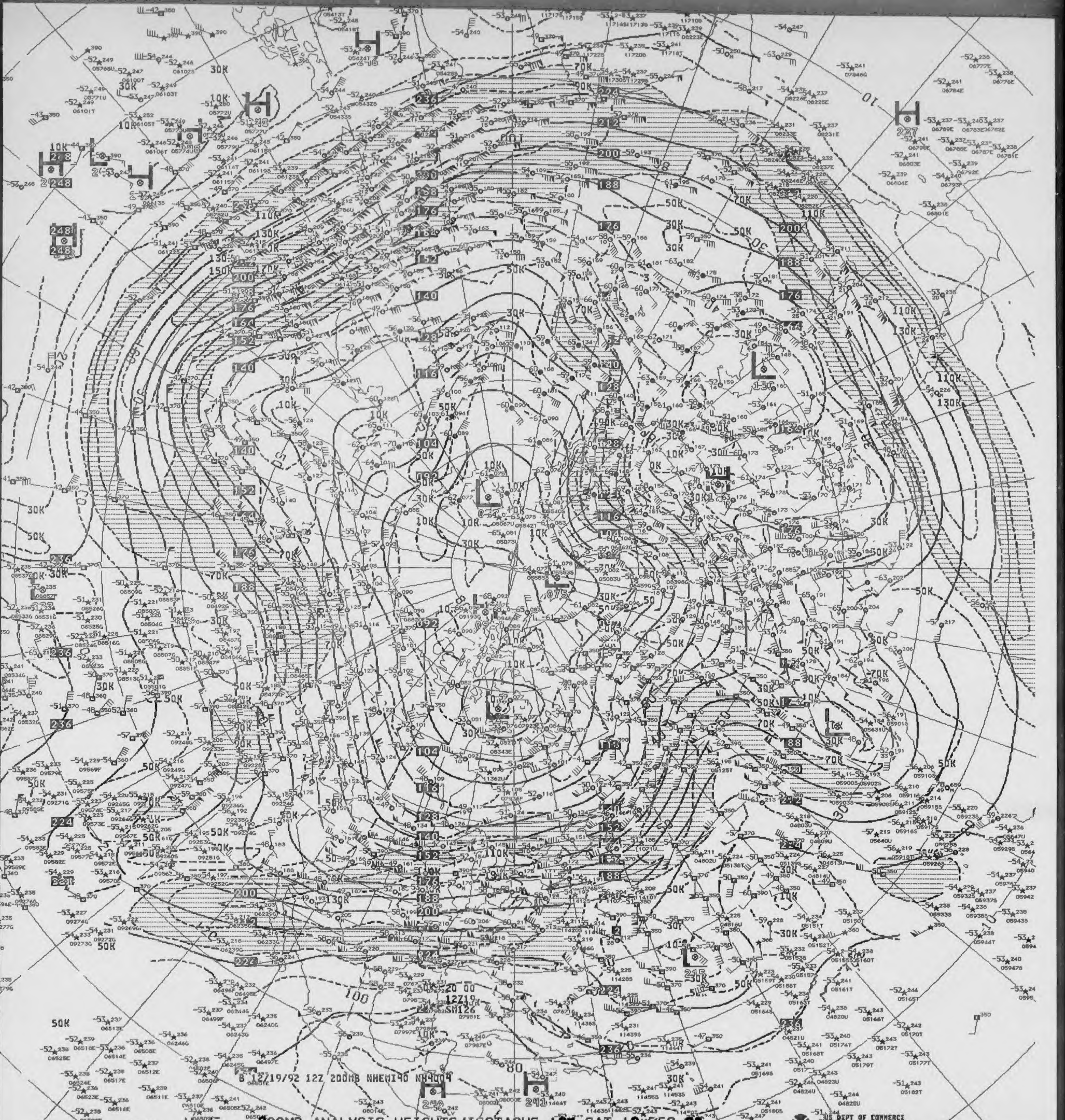
B 12/19/92 12Z 200MB NHEMI40 NH4004
H
L
10K
30K
50K
70K
90K
110K
130K
150K
170K
236
224
212
200
188
176
164
152
140
128
116
104
092
080
075
215
241
237
248

V875 200MB ANALYSIS HEIGHTS/ISOTACHS 12Z SAT 19 DEC 92

US DEPT OF COMMERCE
NOAA/NWS/NMC WASHINGTON

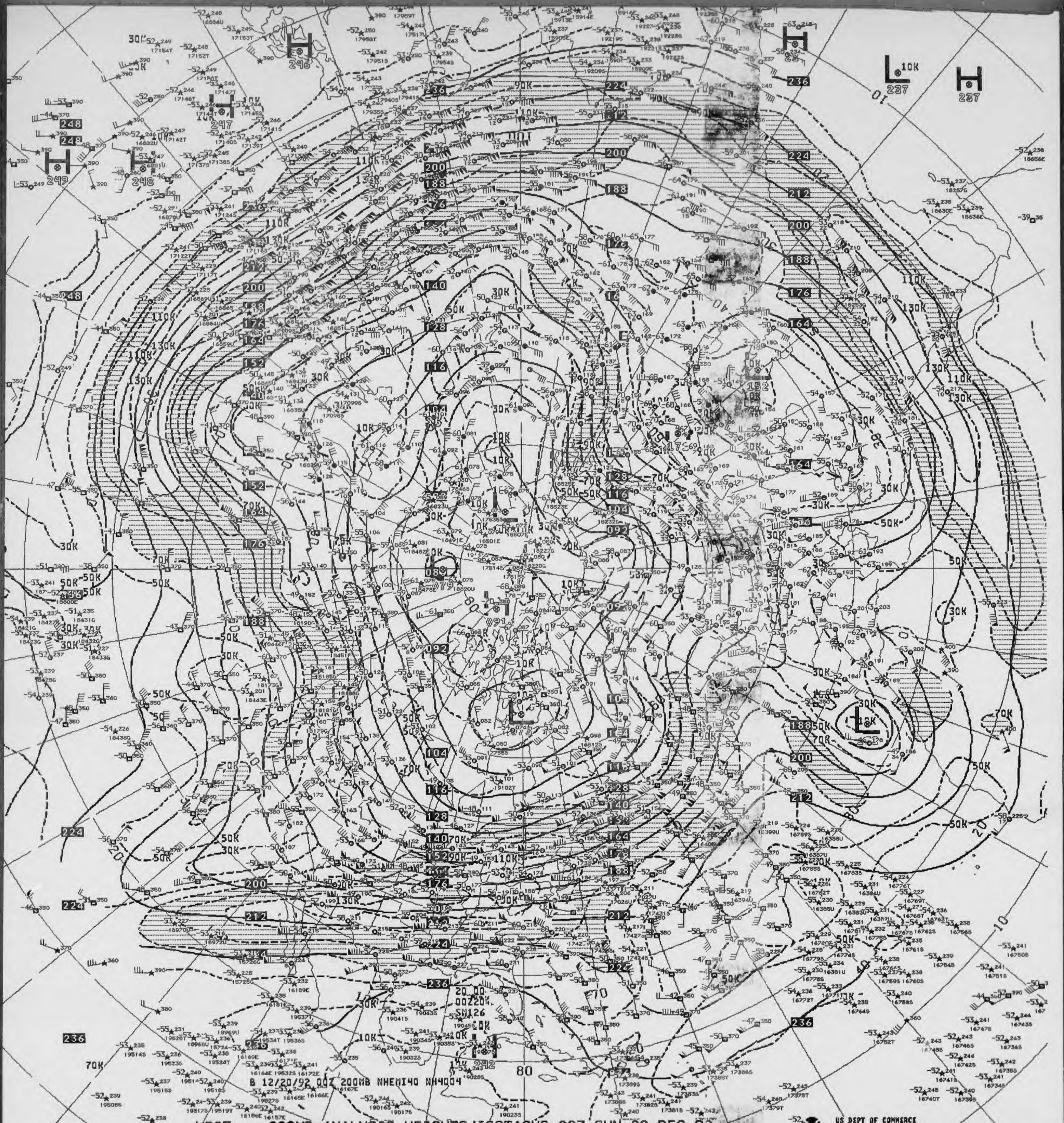
B 12/20/92 00Z 200MB NHEMI40 NH4004
US DEPT OF COMMERCE
NOAA/NWS/NMC WASHINGTON

V825 200MB ANALYSIS HEIGHTS/ISOTACHS 00Z SUN 20 DEC 92

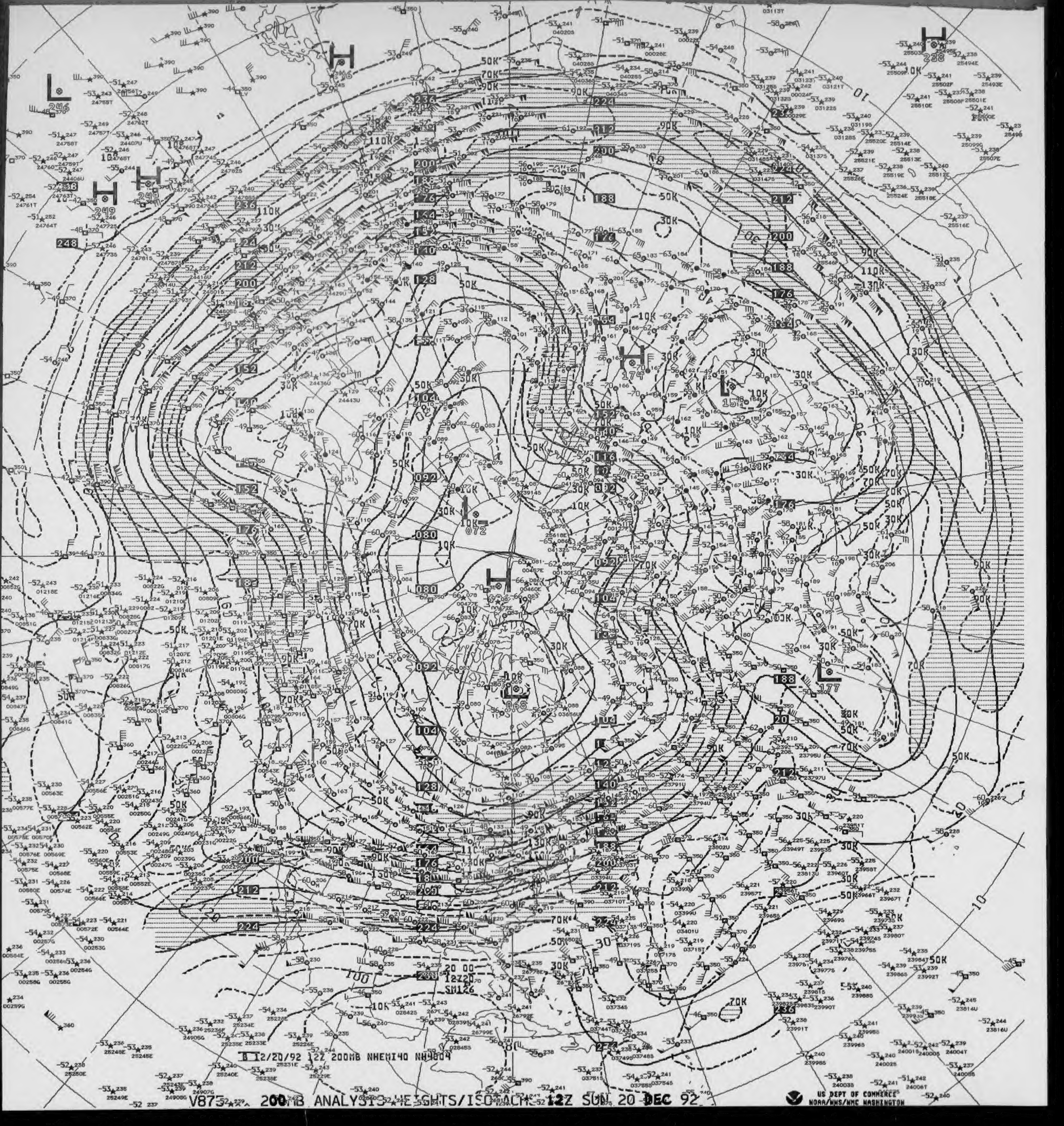

B 12/20/92 12Z 200MB NHEMI40 NH4004

V875 200MB ANALYSIS HEIGHTS/ISOTACHS 12Z SUN 20 DEC 92

US DEPT OF COMMERCE
NOAA/NWS/NMC WASHINGTON

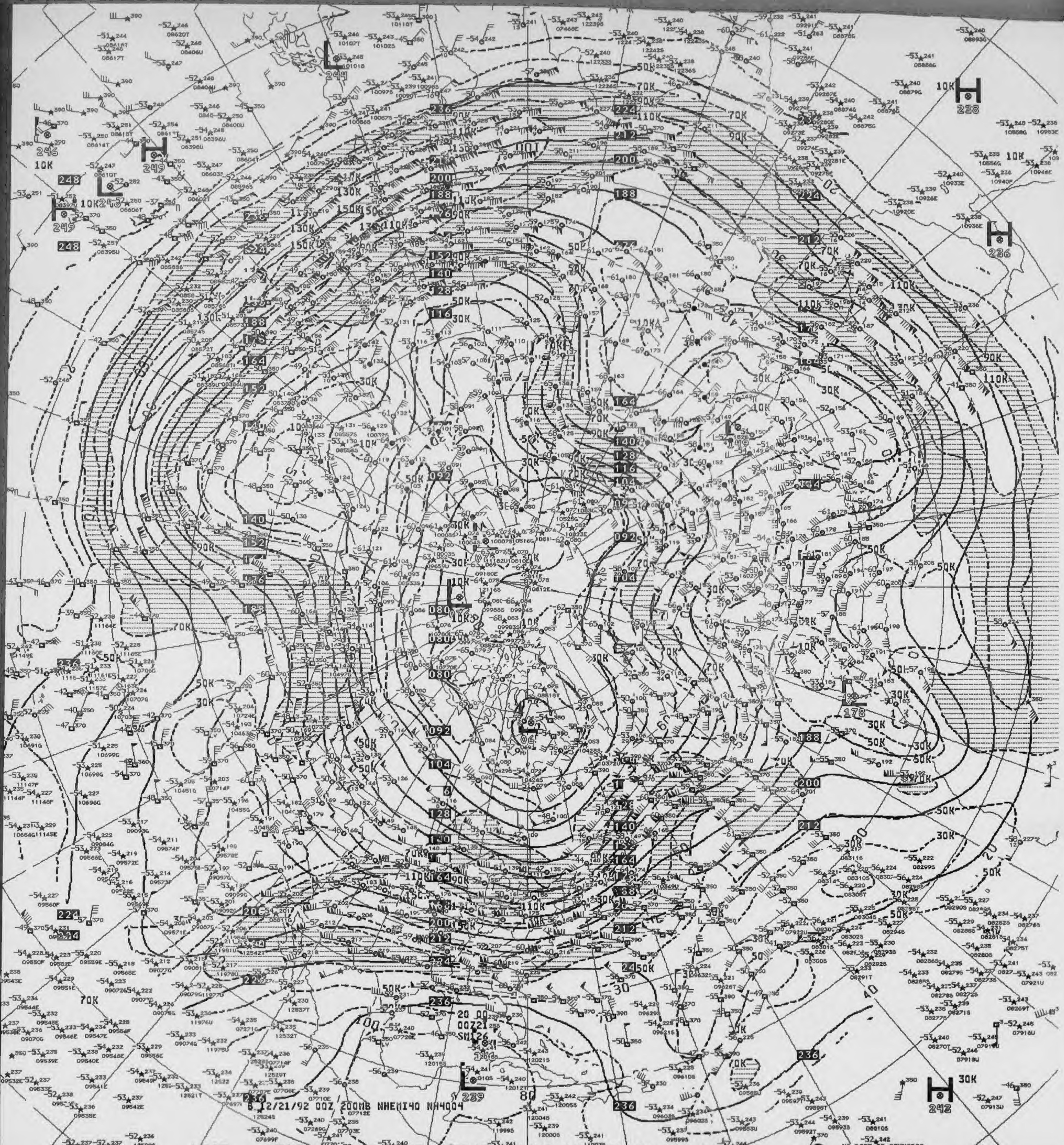
6 12/21/92 00Z 200MB NHEMI40 NH4004

V825 ^^ 200MB ANALYSIS HEIGHTS/ISOTACHS 00Z MON 21 DEC 92

US DEPT. OF COMMERCE
NOAA/NWS/NMC WASHINGTON

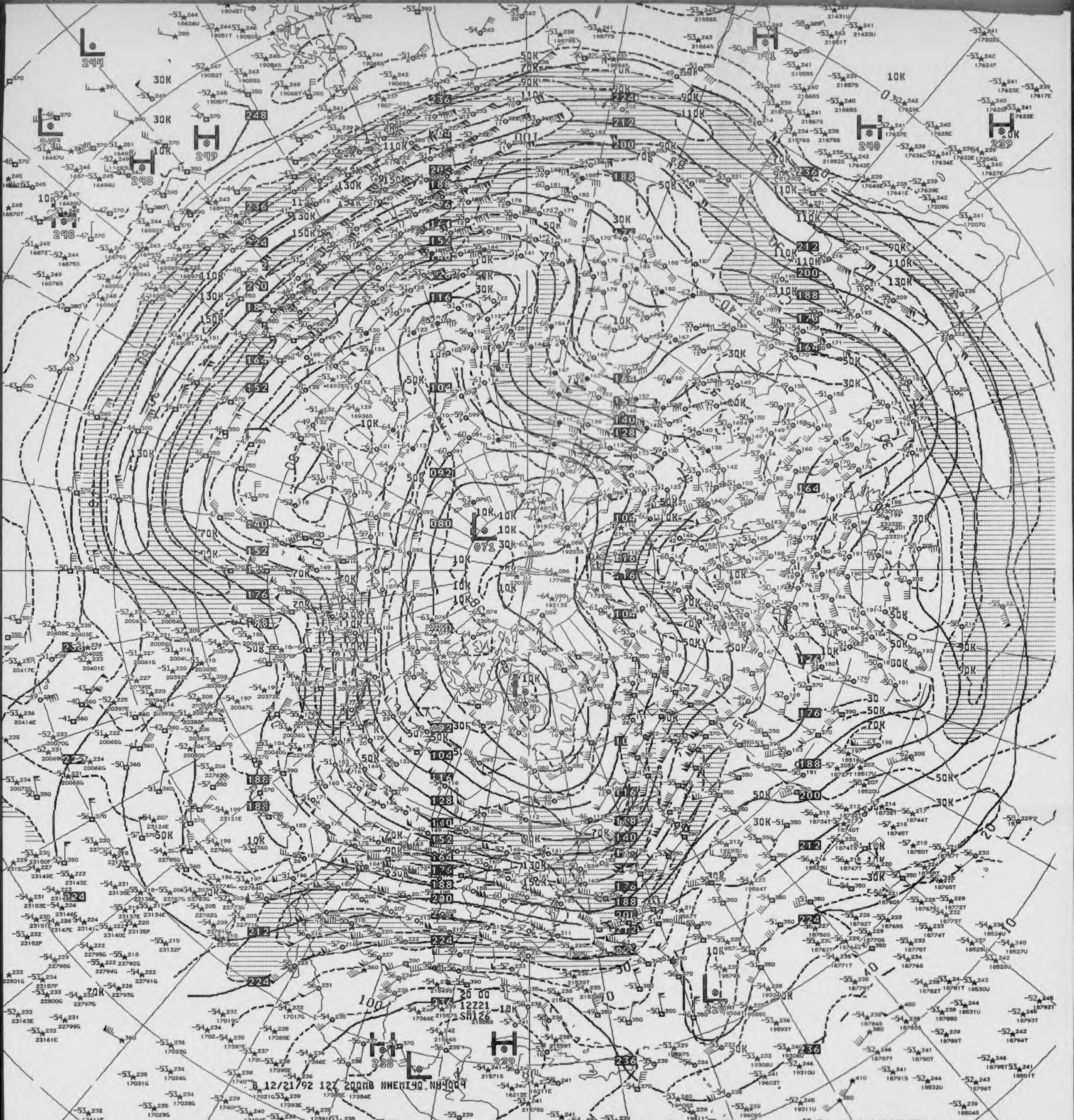
B 12/21/92 12Z 200MB NHEMI90 NH4004
20 00
12Z21
SM126

V875 200MB ANALYSIS HEIGHTS/ISOTACHS 12Z MON 21 DEC 92

US DEPT OF COMMERCE
NOAA/NWS/NMC WASHINGTON

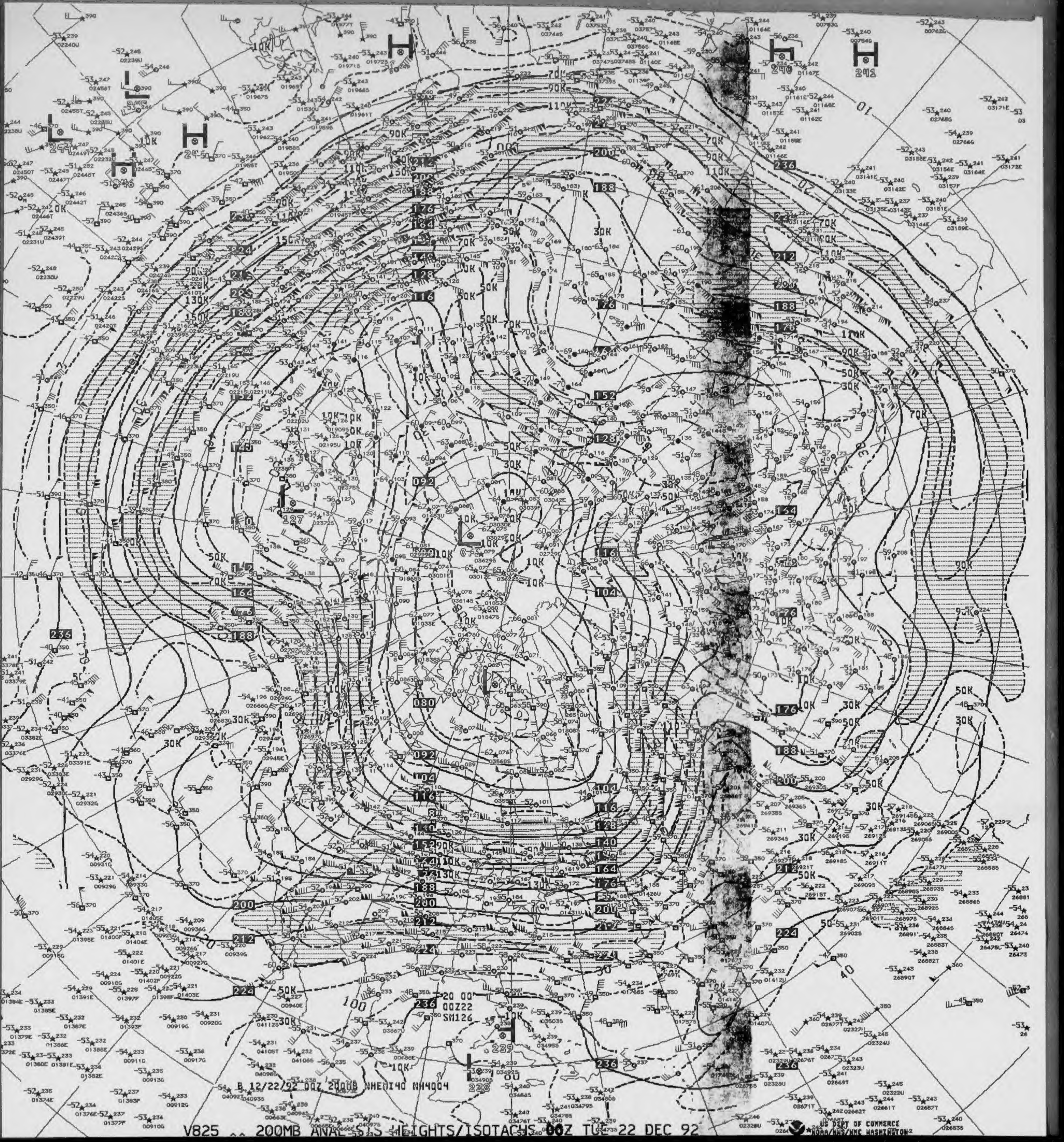
20 00
00Z22
SM126
B 12/22/92 00Z 200MB NHEMI40 NH4004
H
L
240
241
127
239
238

V825 ^^ 200MB ANALYSIS HEIGHTS/ISOTACHS 00Z TUE 22 DEC 92

US DEPT OF COMMERCE
NOAA/NWS/NMC WASHINGTON


B 12/22/92 12Z 200MB NHEMI40 NH4004
H
243
H
242
L
072
L
075
L
176
L
170
236
224
212
200
188
176
164
152
140
116
104
092
080
10K
30K
50K
70K
90K
110K
130K
150K
170K
20 00
12Z22
SH126

V875 ^^ 200MB ANALYSIS HEIGHTS/ISOTACHS 12Z TUE 22 DEC 92

US DEPT OF COMMERCE
NOAA/NWS/NMC WASHINGTON

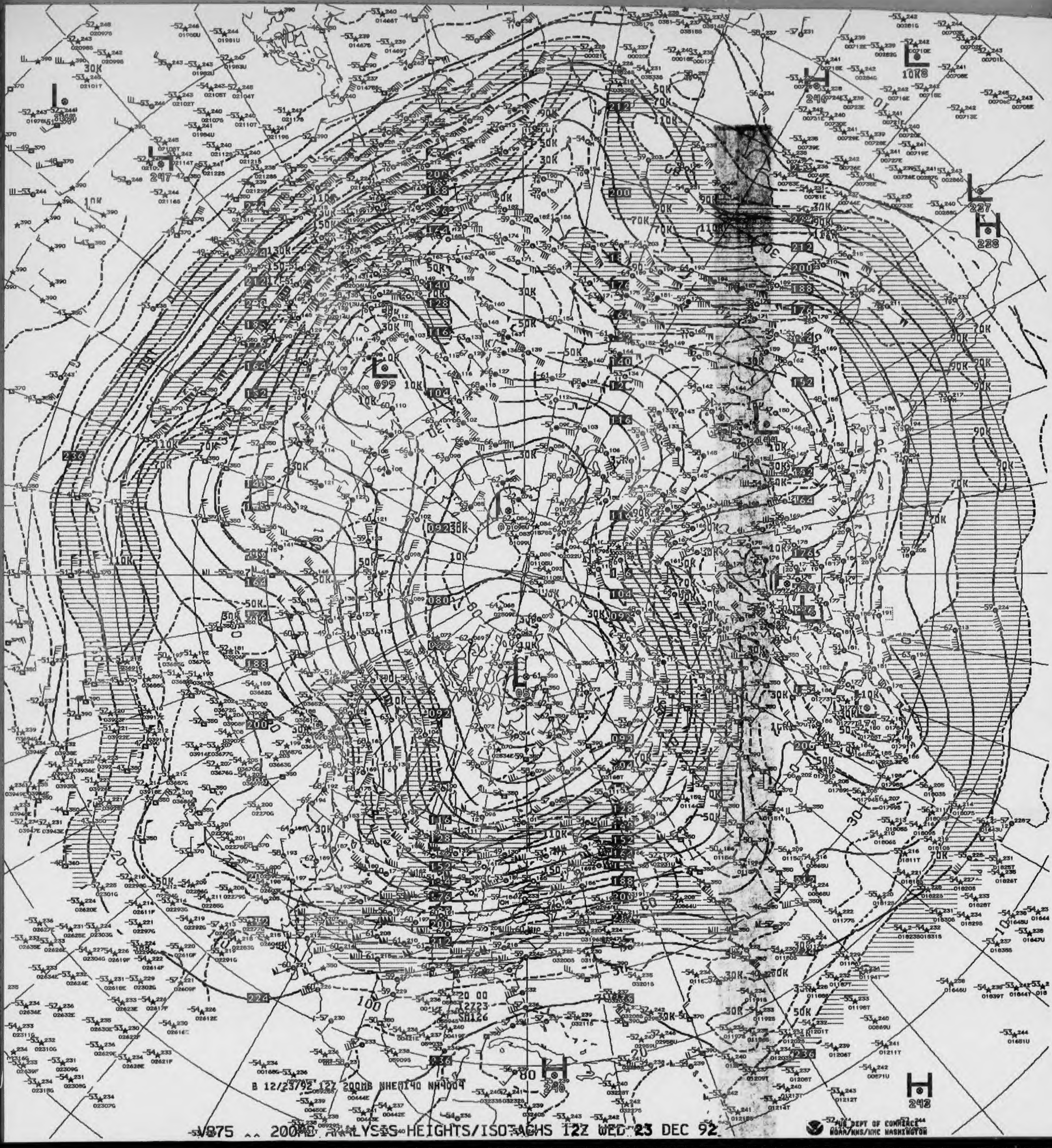
B 12/23/92 12Z 200MB NHEMI40 NH4004
US DEPT OF COMMERCE
NOAA/NWS/NMC WASHINGTON

V875 ^^ 200MB ANALYSIS HEIGHTS/ISOTACHS 12Z WED 23 DEC 92

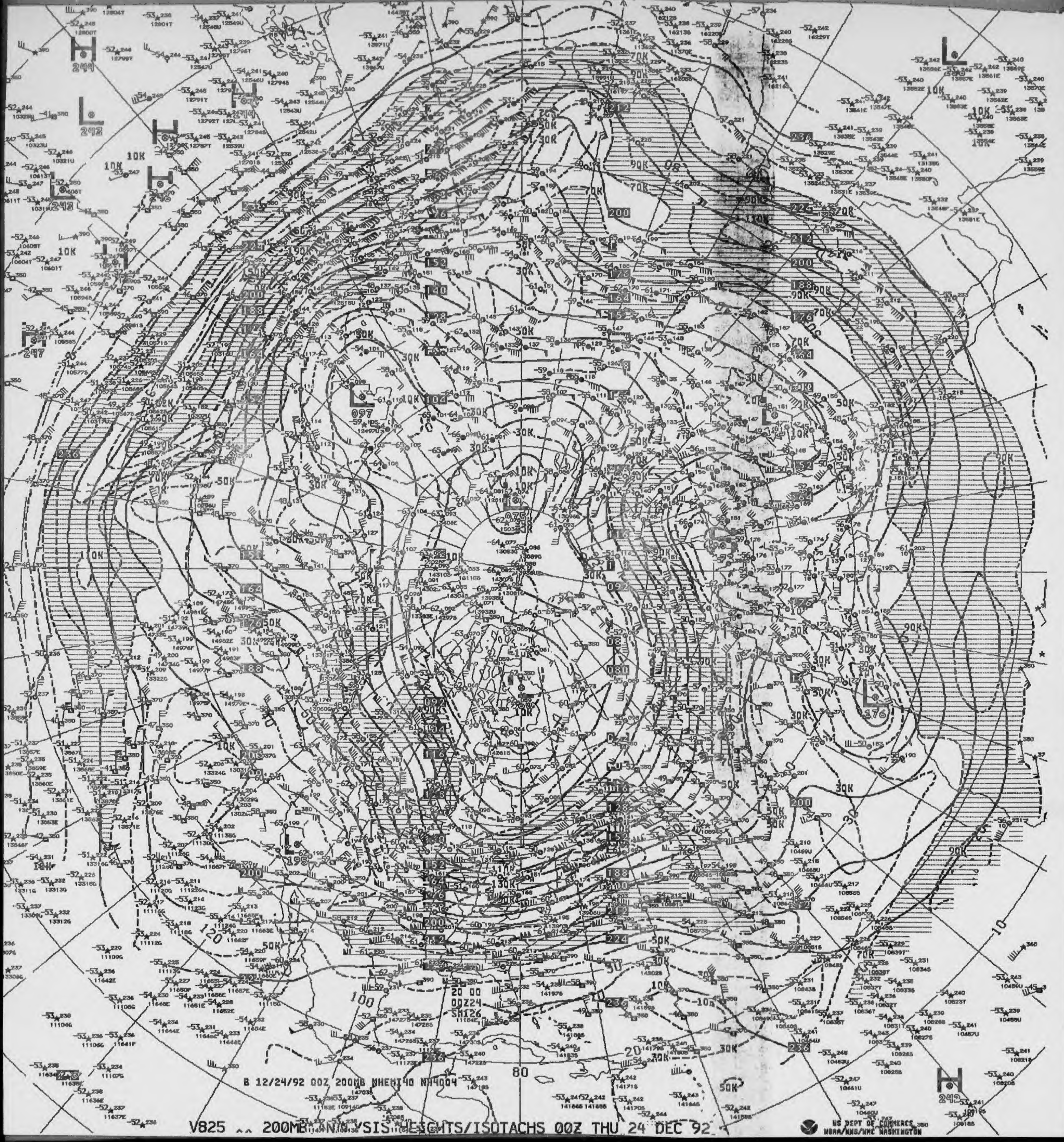
H 244
L 242
H 246
L 243
L 247
L 097
L 176
L 195
H 242
20 00
00Z24
SM126
80
100
120
10

B 12/24/92 00Z 200MB NHEMI40 NH4004

V825 ^^ 200MB ANALYSIS HEIGHTS/ISOTACHS 00Z THU 24 DEC 92

US DEPT OF COMMERCE
NOAA/NWS/NMC WASHINGTON

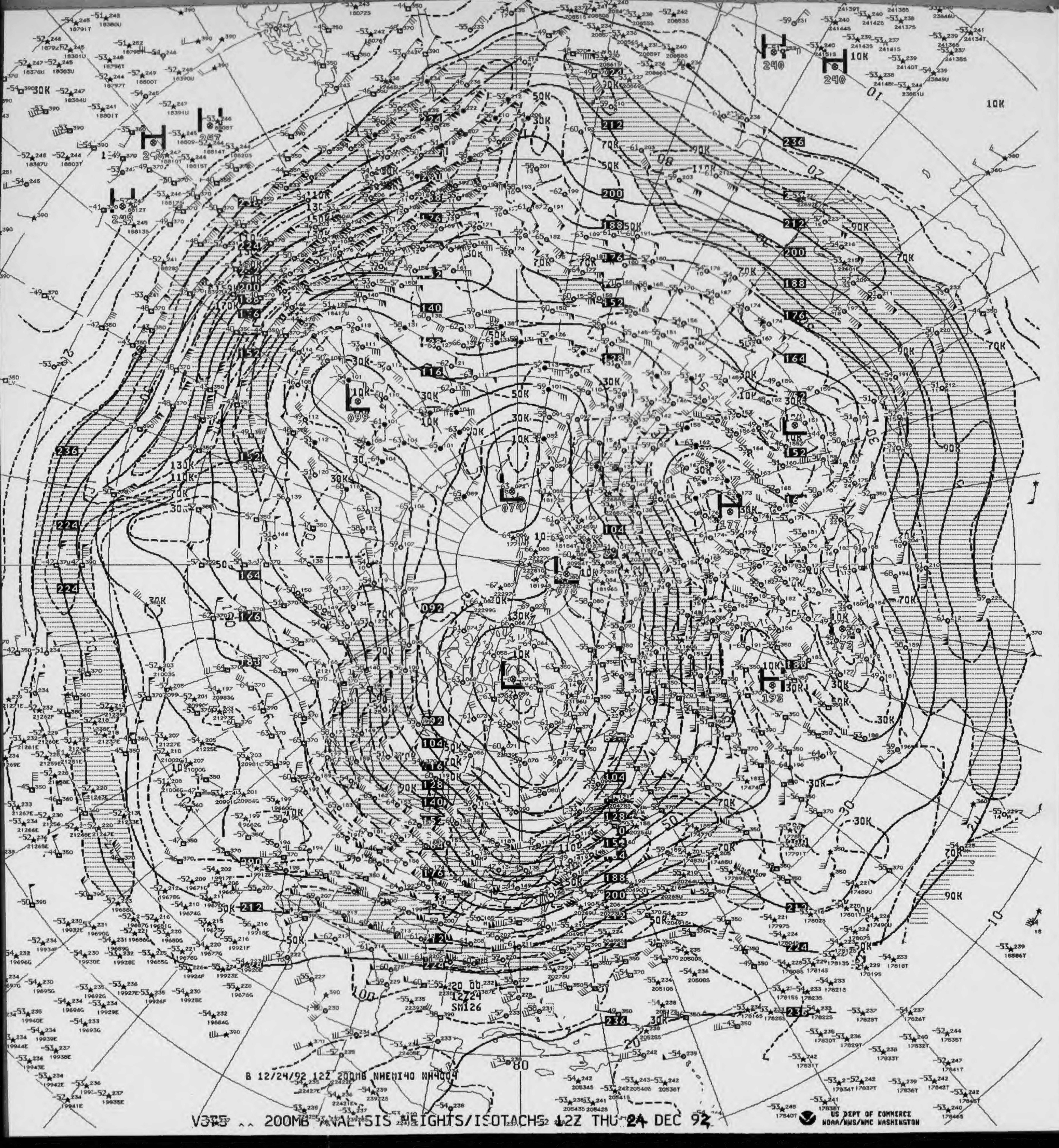
B 12/24/92 12Z 200MB NHEMI40 NH4004

V3?? ^^ 200MB ANALYSIS HEIGHTS/ISOTACHS 12Z THU 24 DEC 92

US DEPT OF COMMERCE
NOAA/NWS/NMC WASHINGTON

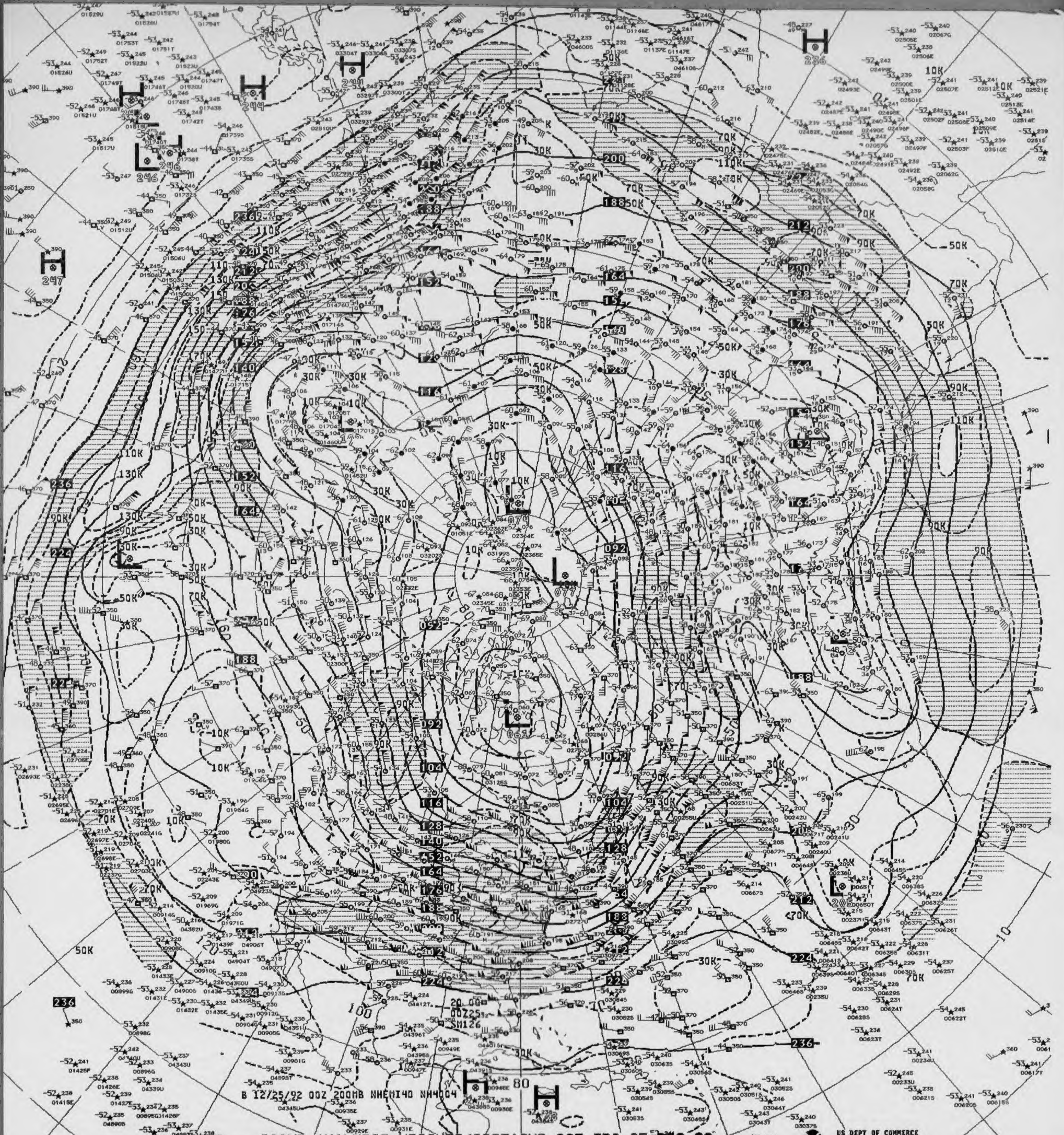
B 12/25/92 00Z 200MB NHEMI40 NH4004
20.00
00Z25
SM126
US DEPT OF COMMERCE
NOAA/NWS/NMC WASHINGTON

V025 ^^ 200MB ANALYSIS HEIGHTS/ISOTACHS 00Z FRI 25 DEC 92

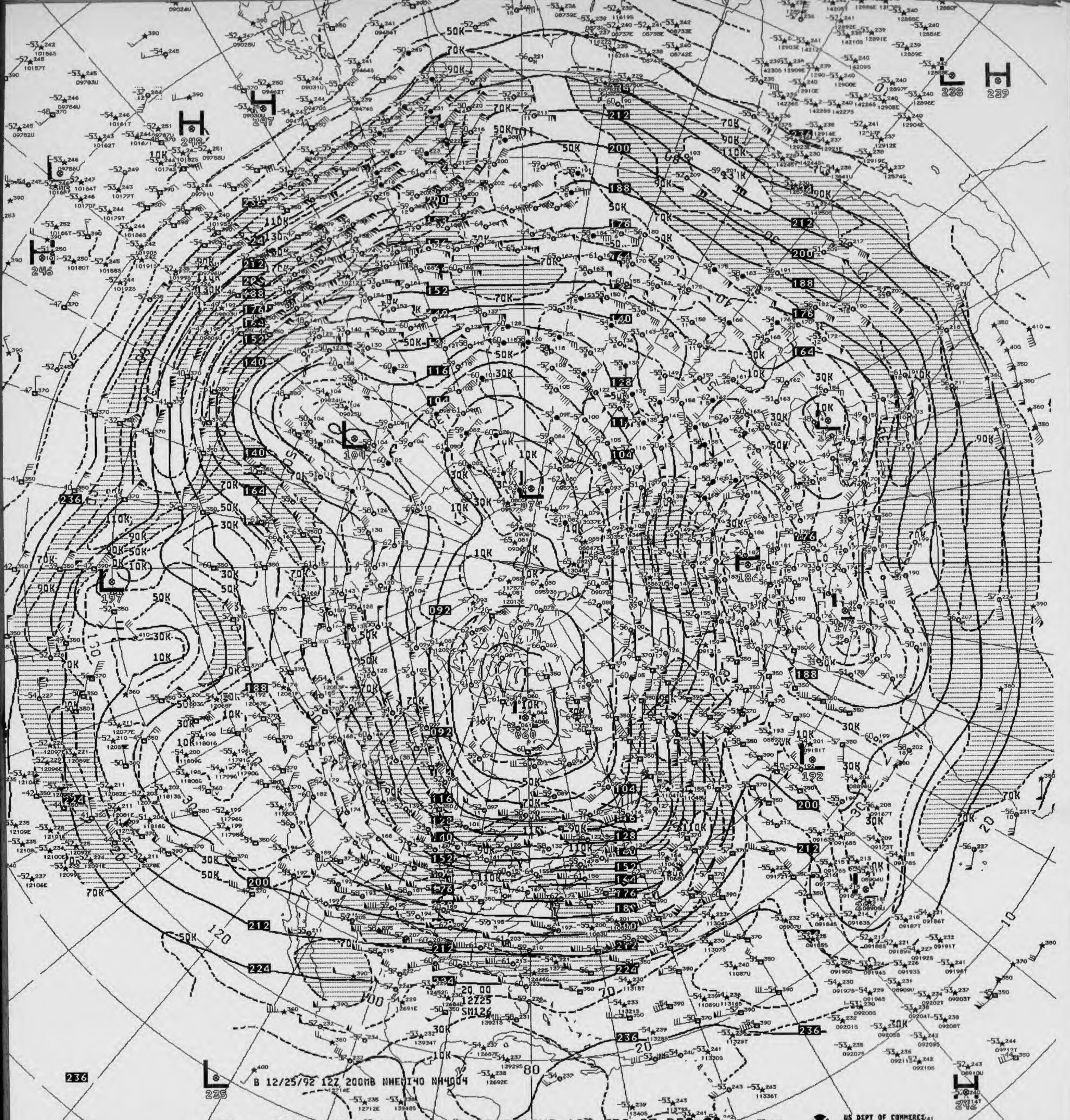
H
248
H
247
H
246
L
L
104
L
197
L
07
L
060
L
192
L
186
L
H
239
L
238
L
225
H
245
B 12/25/92 12Z 200MB NHEMI40 NH4004
20.00
12Z25
SM126
236
212
200
188
176
164
152
140
128
116
104
092
224
110K
90K
70K
50K
30K
10K
120
100
80
20

V875 ^^ 200MB ANALYSIS HEIGHTS/ISOTACHS 12Z FRI 25 DEC 92

US DEPT OF COMMERCE
NOAA/NWS/NMC WASHINGTON

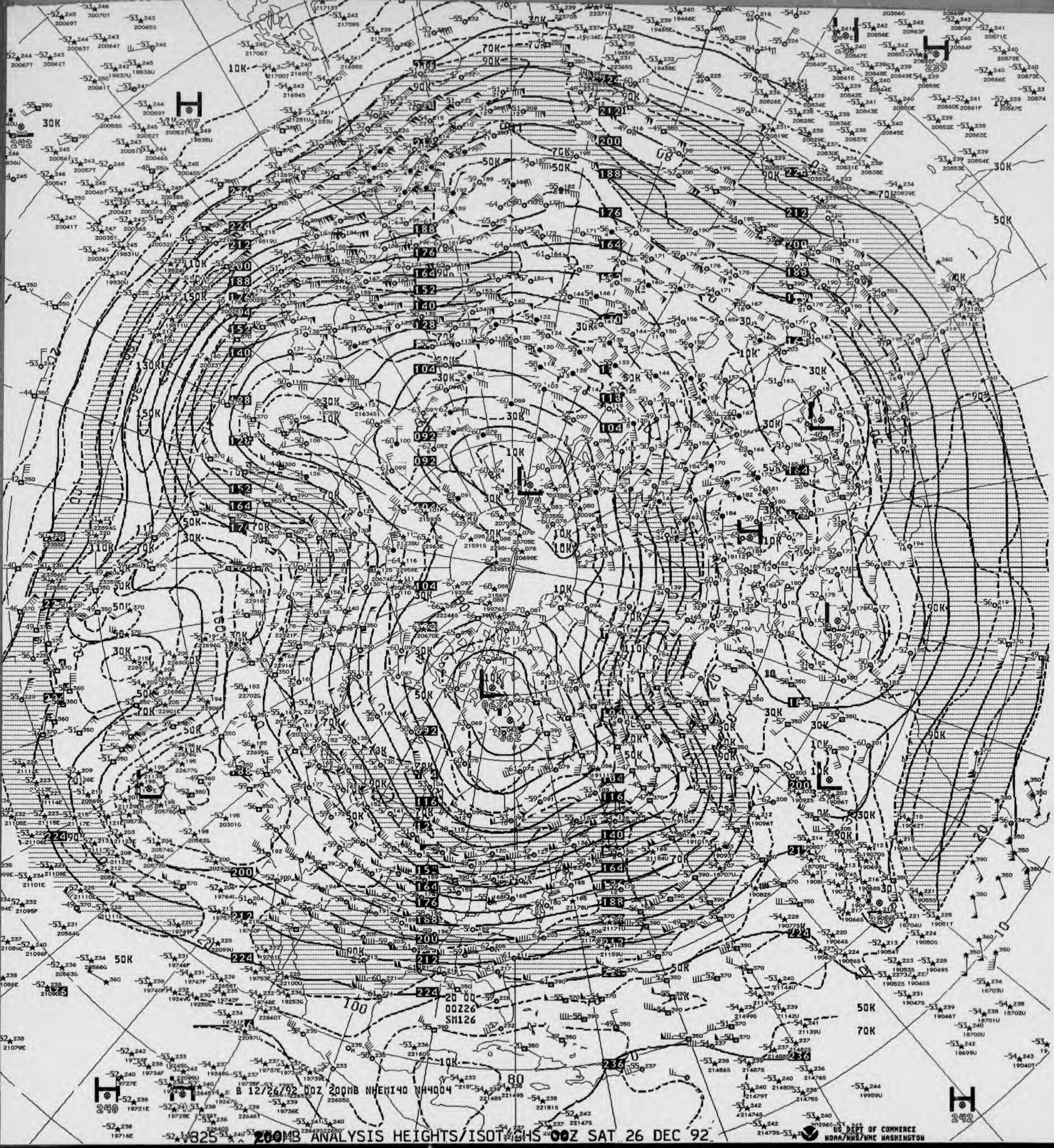
B 12/26/92 00Z 200MB NHEMI40 NH4004
20 00
00Z26
SM126
US DEPT OF COMMERCE
NOAA/NWS/NMC WASHINGTON

V825 200MB ANALYSIS HEIGHTS/ISOTACHS 00Z SAT 26 DEC 92


B 12/26/92 12Z 200MB NHEMI40 NH4004

V875 ^^ 200MB ANALYSIS HEIGHTS/ISOTACHS 12Z SAT 26 DEC 92

US DEPT OF COMMERCE
NOAA/NWS/NMC WASHINGTON

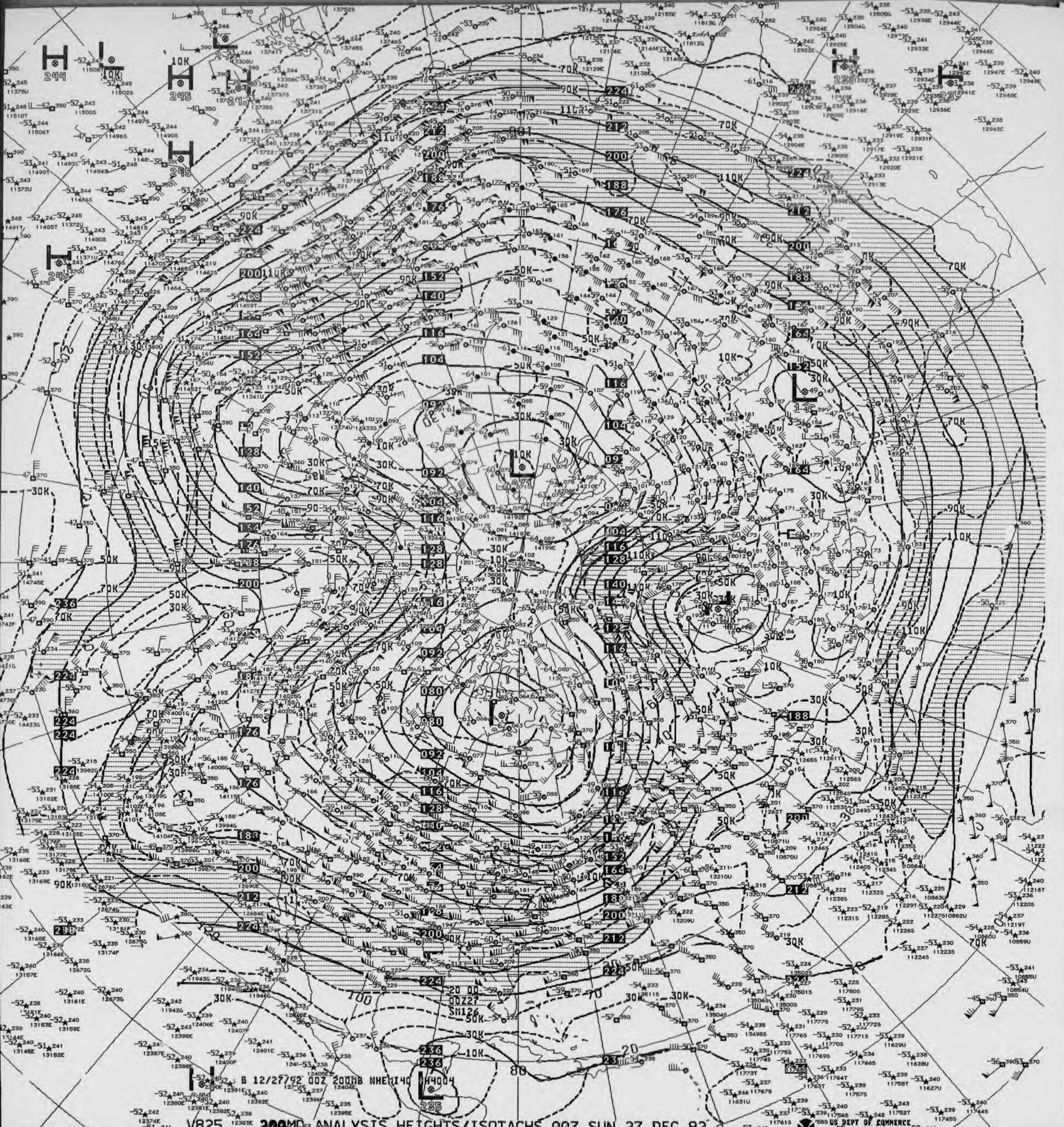
B 12/27/92 00Z 200MB NHEMI40 OH4004
00Z27
SM126

V825 200MB ANALYSIS HEIGHTS/ISOTACHS 00Z SUN 27 DEC 92

US DEPT OF COMMERCE
NOAA/NWS/NMC WASHINGTON


B 12Z27/92 12Z 200MB NHEMI40 NH4004
12Z27
SM126
H
L
10K
30K
50K
70K
90K
110K
130K

V875 200MB ANALYSIS HEIGHTS/ISOTACHS 12Z SUN 27 DEC 92

US DEPT OF COMMERCE
NOAA/NWS/NMC WASHINGTON

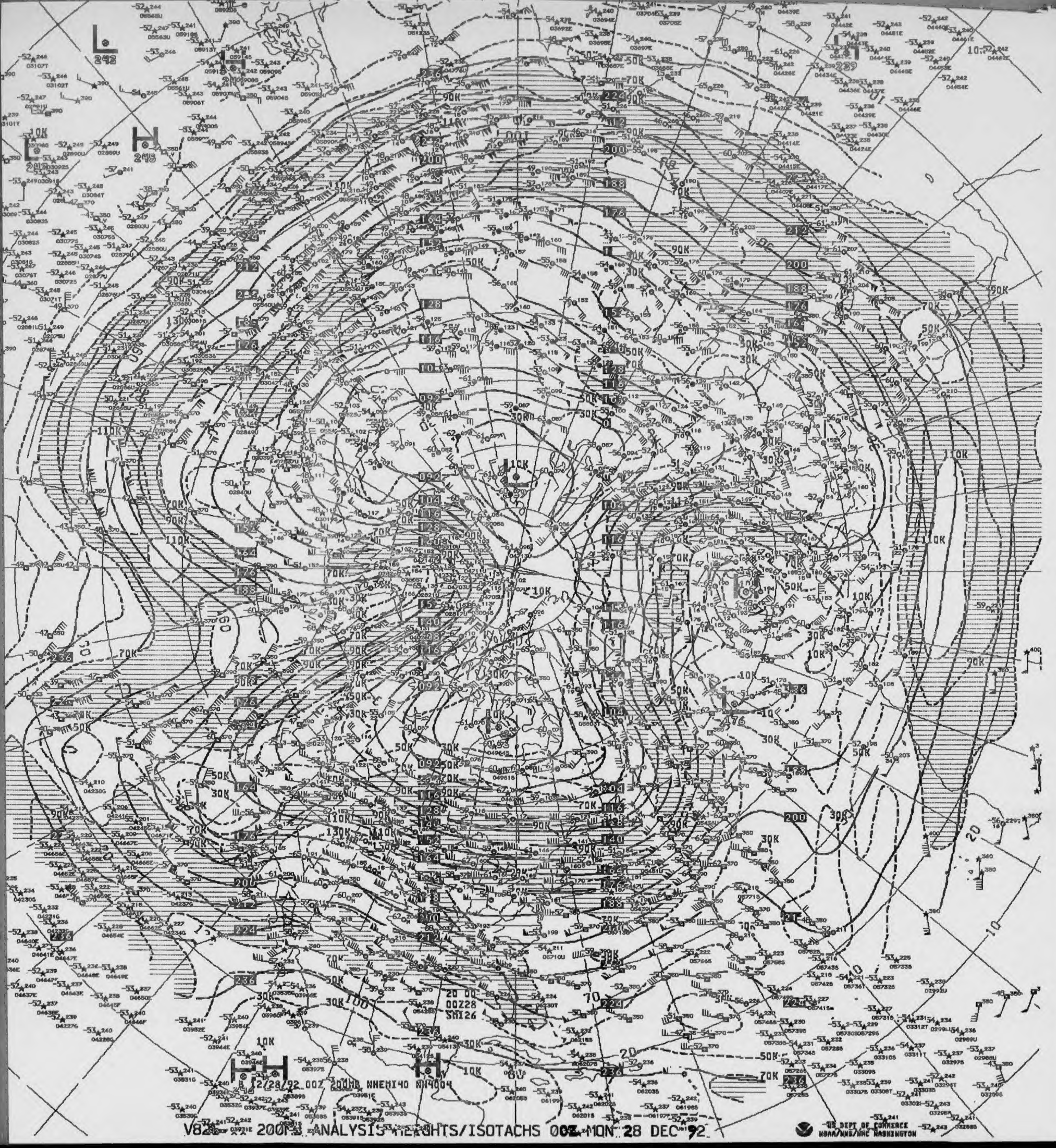

B 12/28/92 00Z 200MB NHEMI40 NH4004
20 00
00Z28
SM126
US DEPT OF COMMERCE
NOAA/NWS/NMC WASHINGTON

V82 200MB ANALYSIS HEIGHTS/ISOTACHS 00Z MON 28 DEC 92

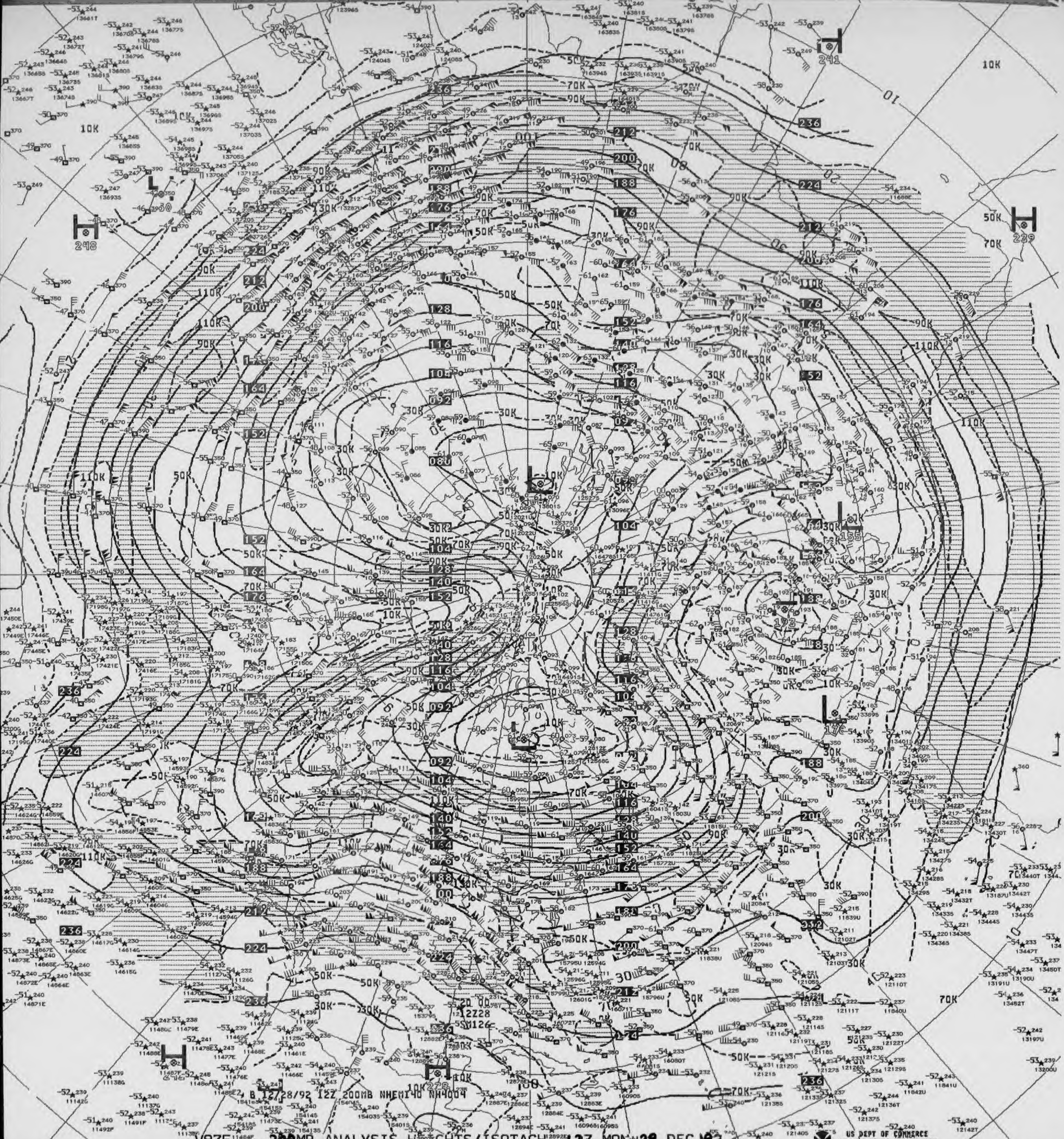
B 12/28/92 12Z 200MB NHEMI40 NH4004
H
248
H
241
H
229
H
278
L
L
L
L
176
10K
50K
70K
90K
110K
30K
236
224
212
200
188
176
164
152
140
128
116
104
092
080

V875 200MB ANALYSIS HEIGHTS/ISOTACHS 12Z MON 28 DEC '92

US DEPT OF COMMERCE
NOAA/NWS/NMC WASHINGTON

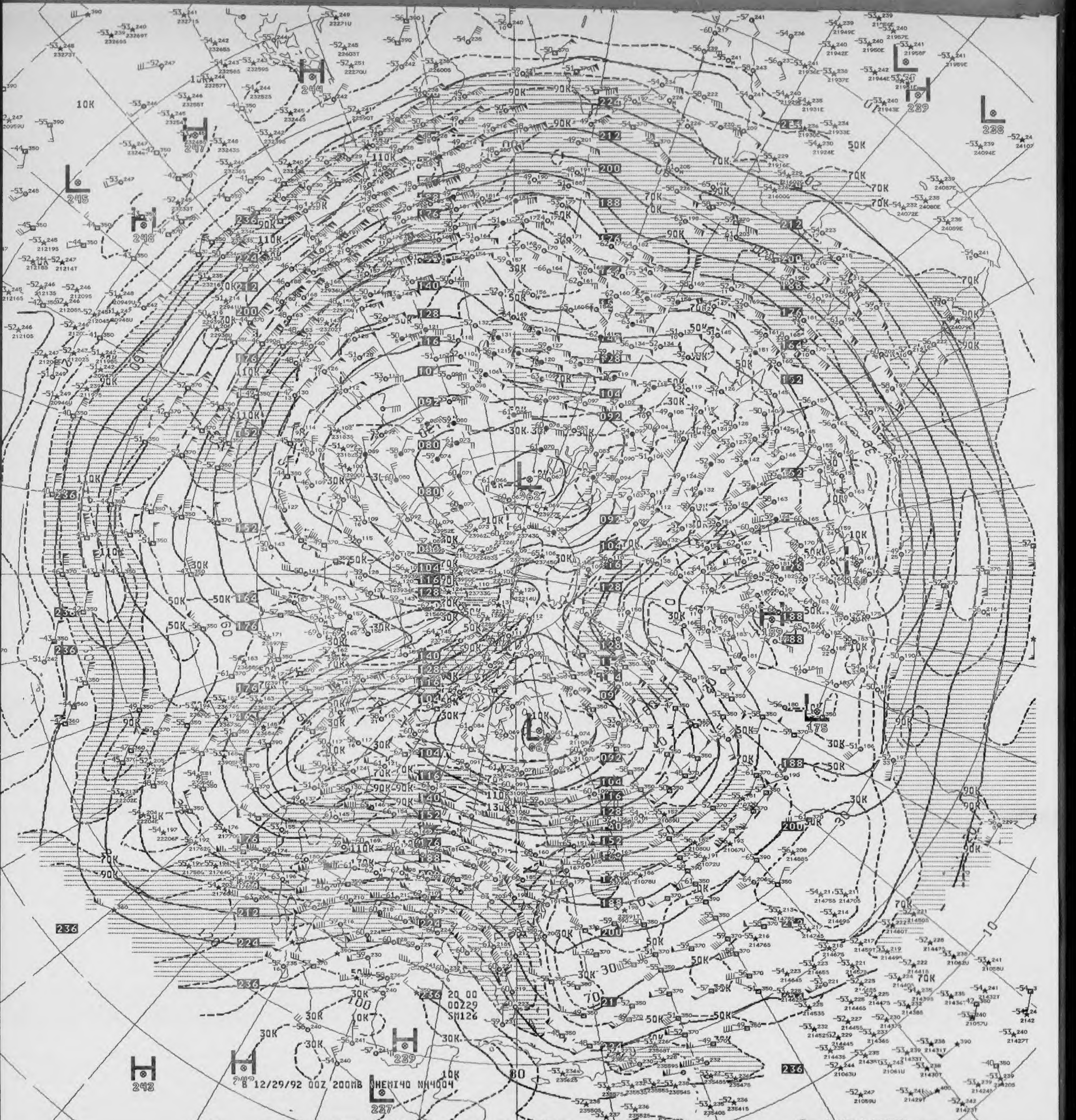
H 244
H 247
L 245
H 248
L 238
H 239
L 262
L 267
H 189
L 175
H 239
H 243
H 242
L 227
20 00
00Z29
SM126
8 12/29/92 00Z 200MB HEMI40 NH4004

V825 ^^ 200MB ANALYSIS HEIGHTS/ISOTACHS 00Z TUE 29 DEC 92

US DEPT OF COMMERCE
NOAA/NWS/NMC WASHINGTON

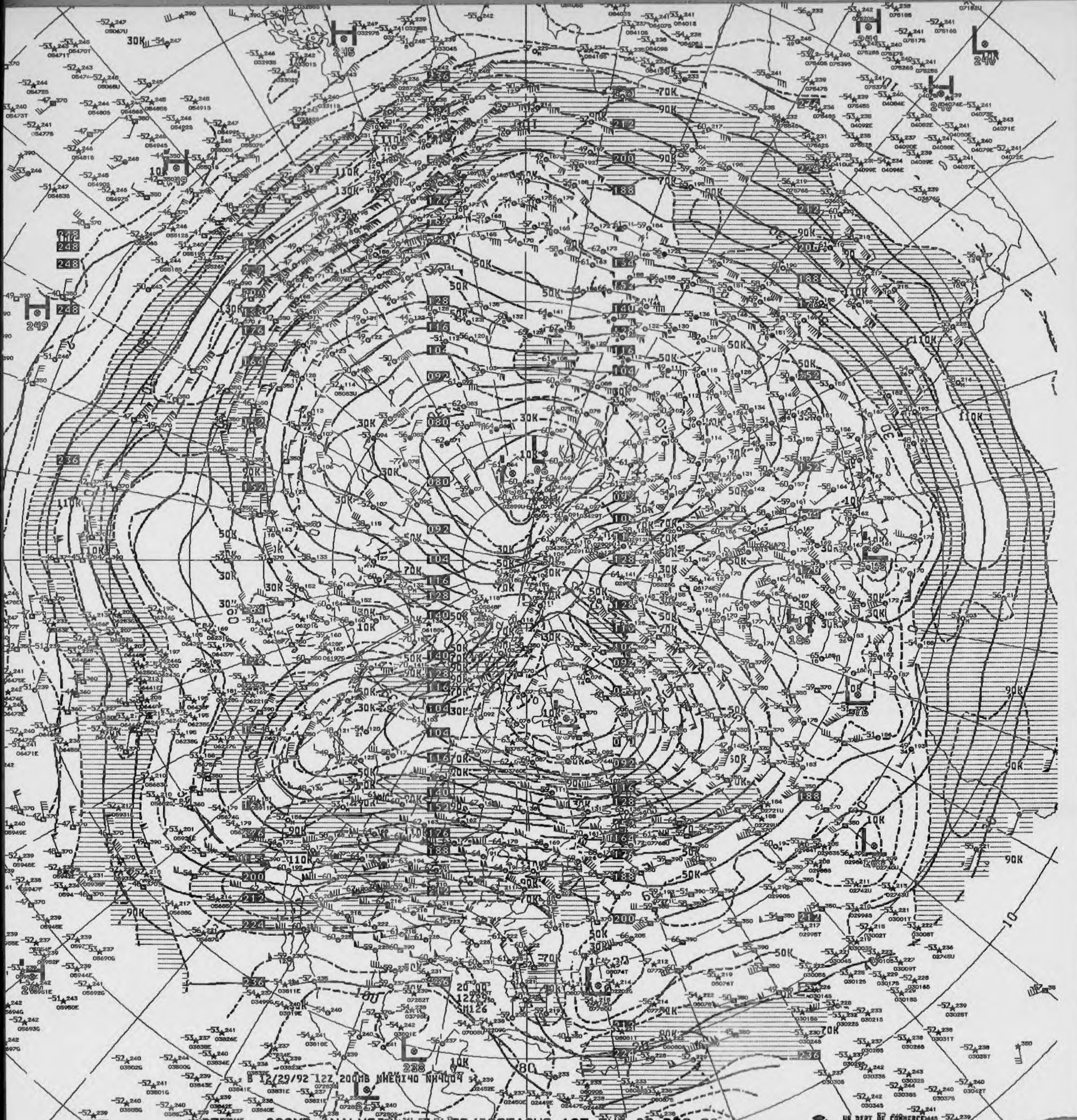
B 12/29/92 12Z 200MB NHEMI40 NH4004

V875 200MB ANALYSIS HEIGHTS/ISOTACHS 12Z TUE 29 DEC 92

US DEPT OF COMMERCE
NOAA/NWS/NMC WASHINGTON

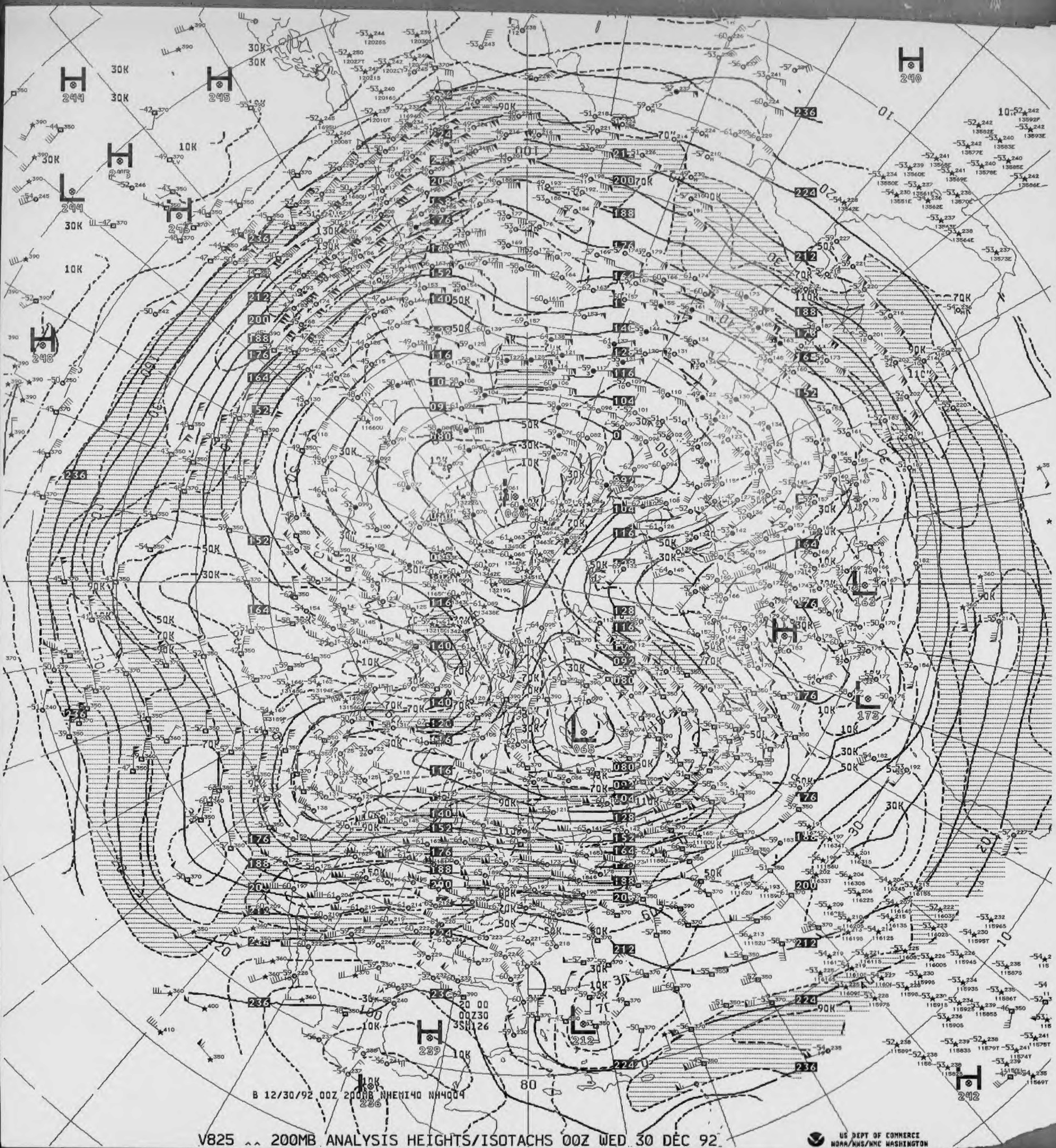
B 12/30/92 00Z 200MB NHEMI40 NH4004
20 00
00Z30
35M126
80

V825 ^^ 200MB ANALYSIS HEIGHTS/ISOTACHS 00Z WED 30 DEC 92

US DEPT OF COMMERCE
NOAA/NWS/NMC WASHINGTON

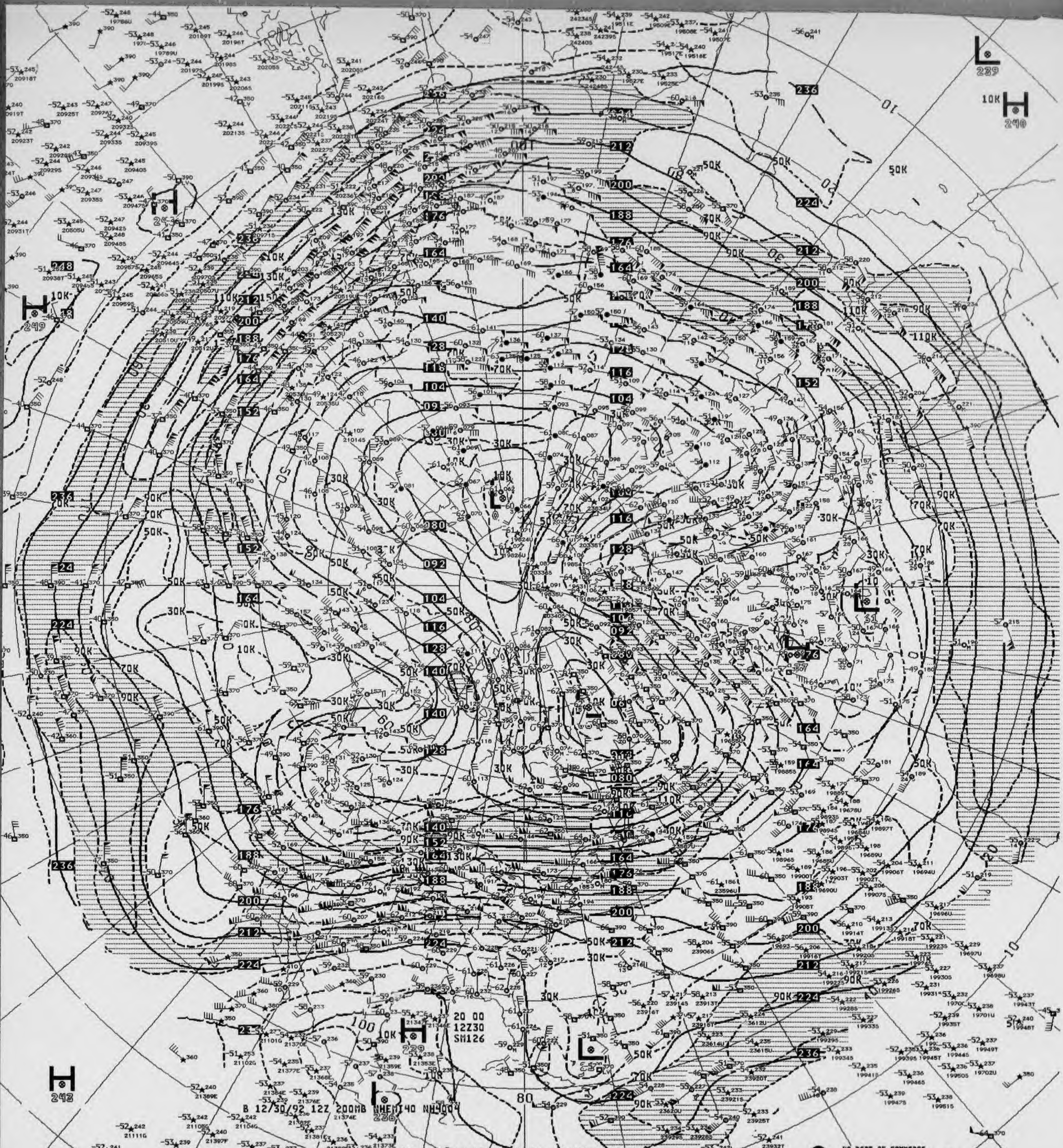
B 12/30/92 12Z 200MB NHEM140 NH4004
20 00
12Z30
SM126
US DEPT OF COMMERCE
NOAA/NWS/NMC WASHINGTON

V875 ^^ 200MB ANALYSIS HEIGHTS/ISOTACHS 12Z WED 30 DEC 92

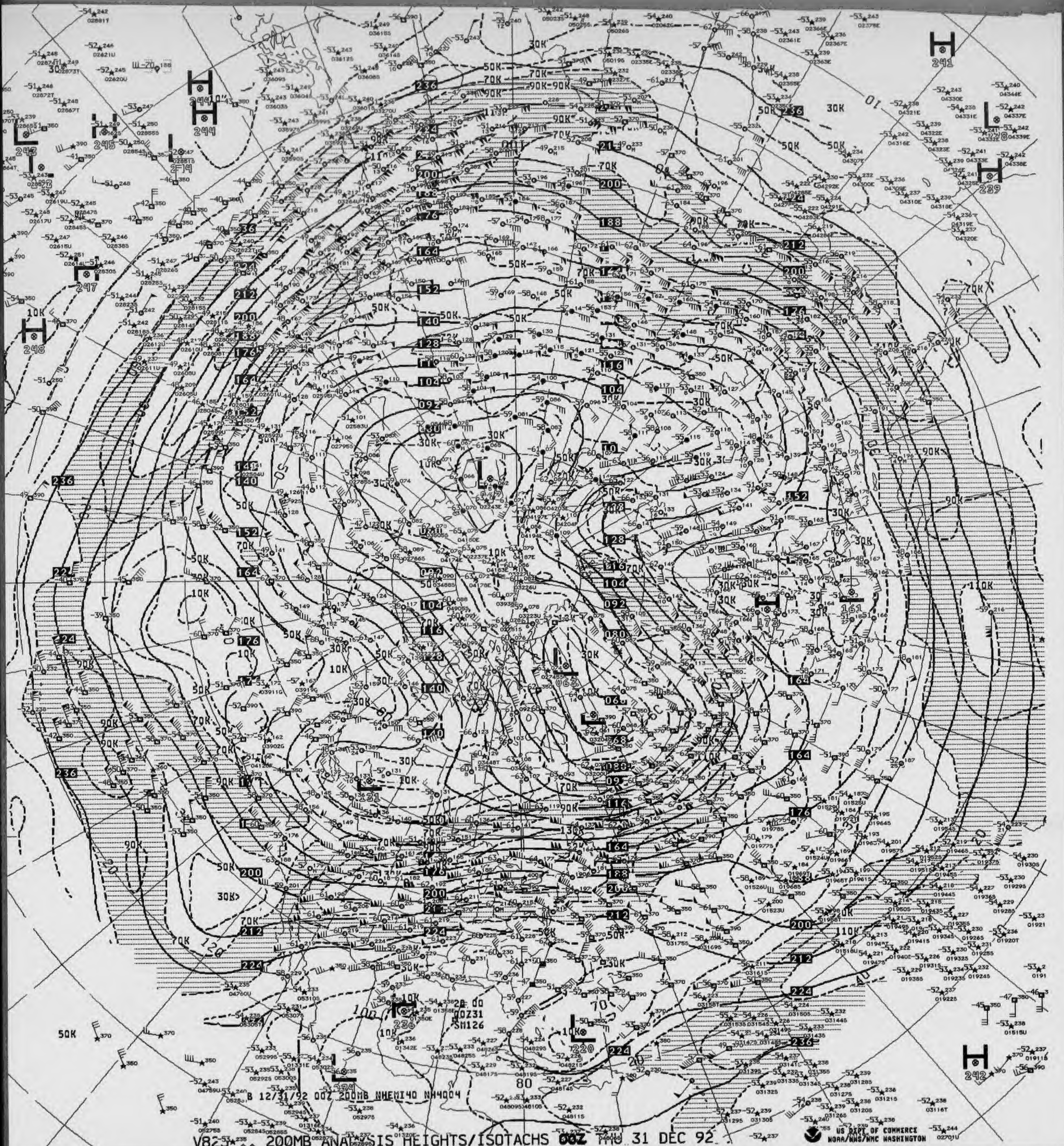
H 241
H 244
H 245
H 247
H 248
H 239
H 242
L 161
L 173
L 131
L 220
L 236
L 063
10K
30K
50K
70K
90K
110K
B 12/31/92 00Z 200MB NHEMI40 NH4004
00Z31 SM126

V823 200MB ANALYSIS HEIGHTS/ISOTACHS 00Z THU 31 DEC 92

US DEPT. OF COMMERCE
NOAA/NWS/NMC WASHINGTON

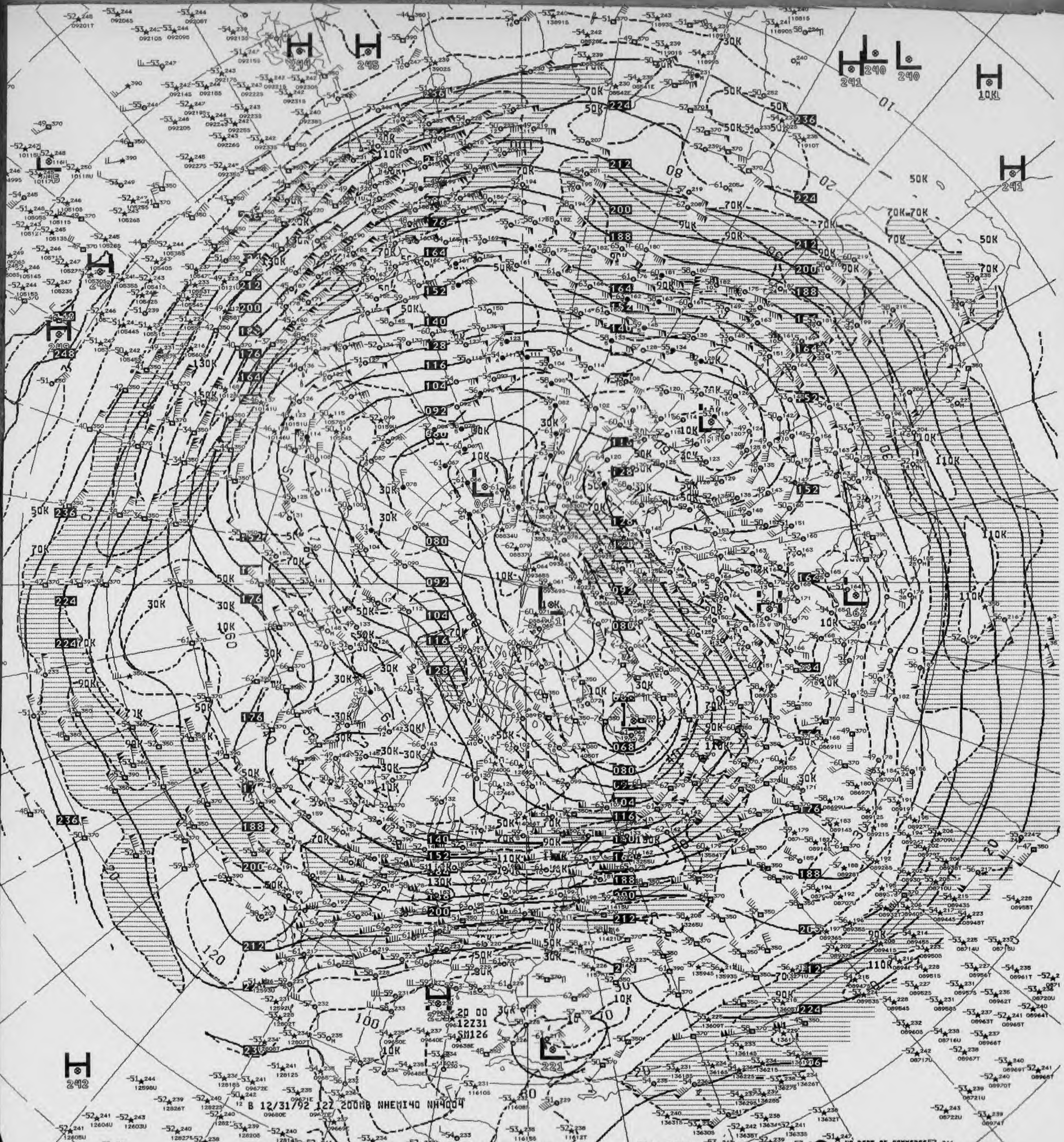
B 12/31/92 12Z 200MB NHEMI40 NH4004
20 00
12Z31
SM126

V875 ^^ 200MB ANALYSIS HEIGHTS/ISOTACHS 12Z THU 31 DEC 92

US DEPT OF COMMERCE
NOAA/NWS/NMC WASHINGTON

OAA Form 48 - 366A
ev. 8- 83)

U.S. Department of Commerce
National Oceanic and Atmospheric Administration
National Environmental Satellite, Data, and Information Serv
National Climatic Data Center

100 MB CONSTANT PRESSURE CHARTS

STRATOSPHERIC

ALL RECORDS ARE THE BEST AVAILABLE FOR FILMING

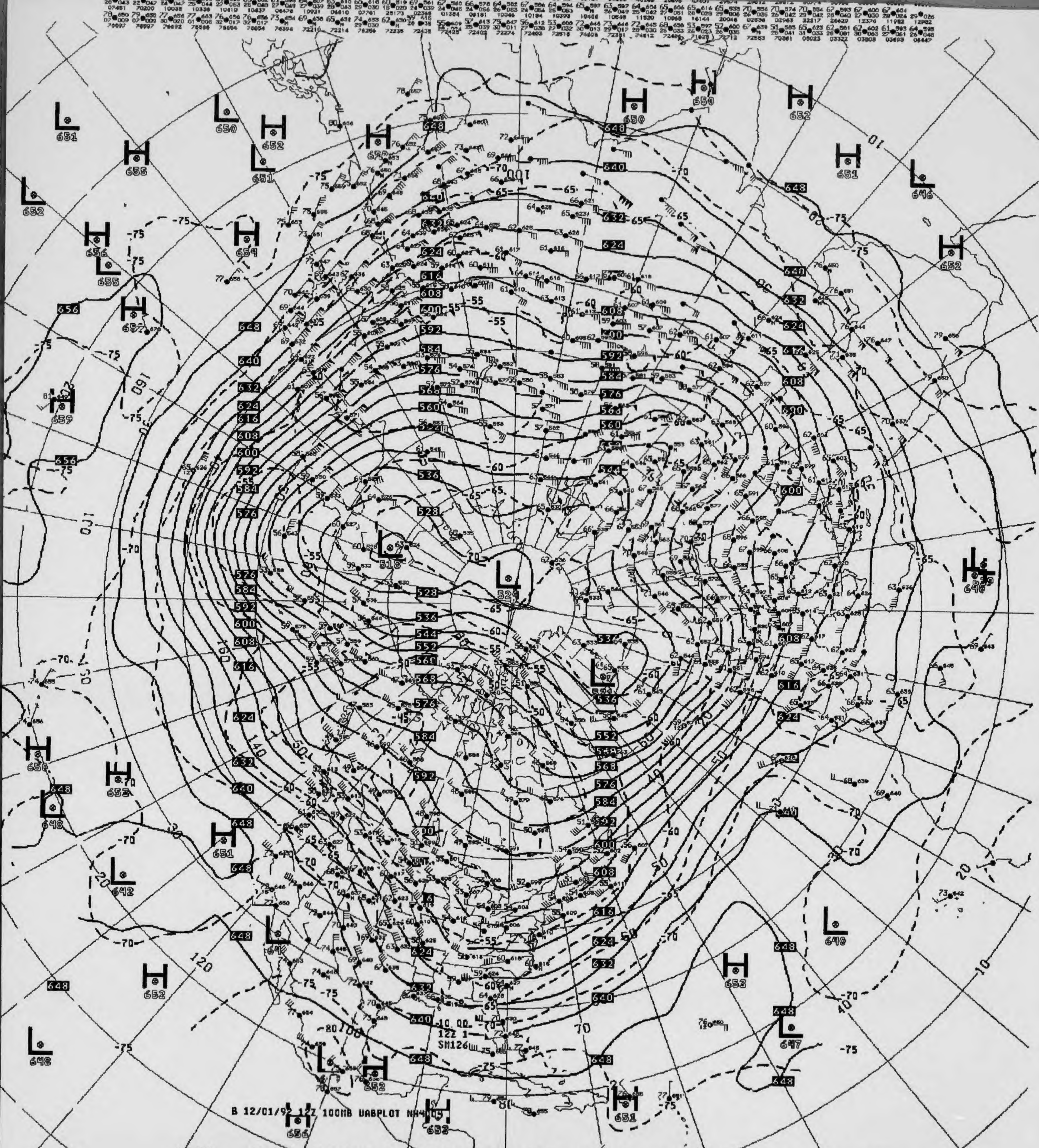
B 12/01/92 12Z 100MB UABPLOT NH4005
10.00
12Z 1
SM126

V429 ^^ 100MB ANALYSIS HEIGHTS/TEMPERATURE 12Z TUE 1 DEC 92

US DEPT OF COMMERCE
NOAA/NWS/NMC WASHINGTON

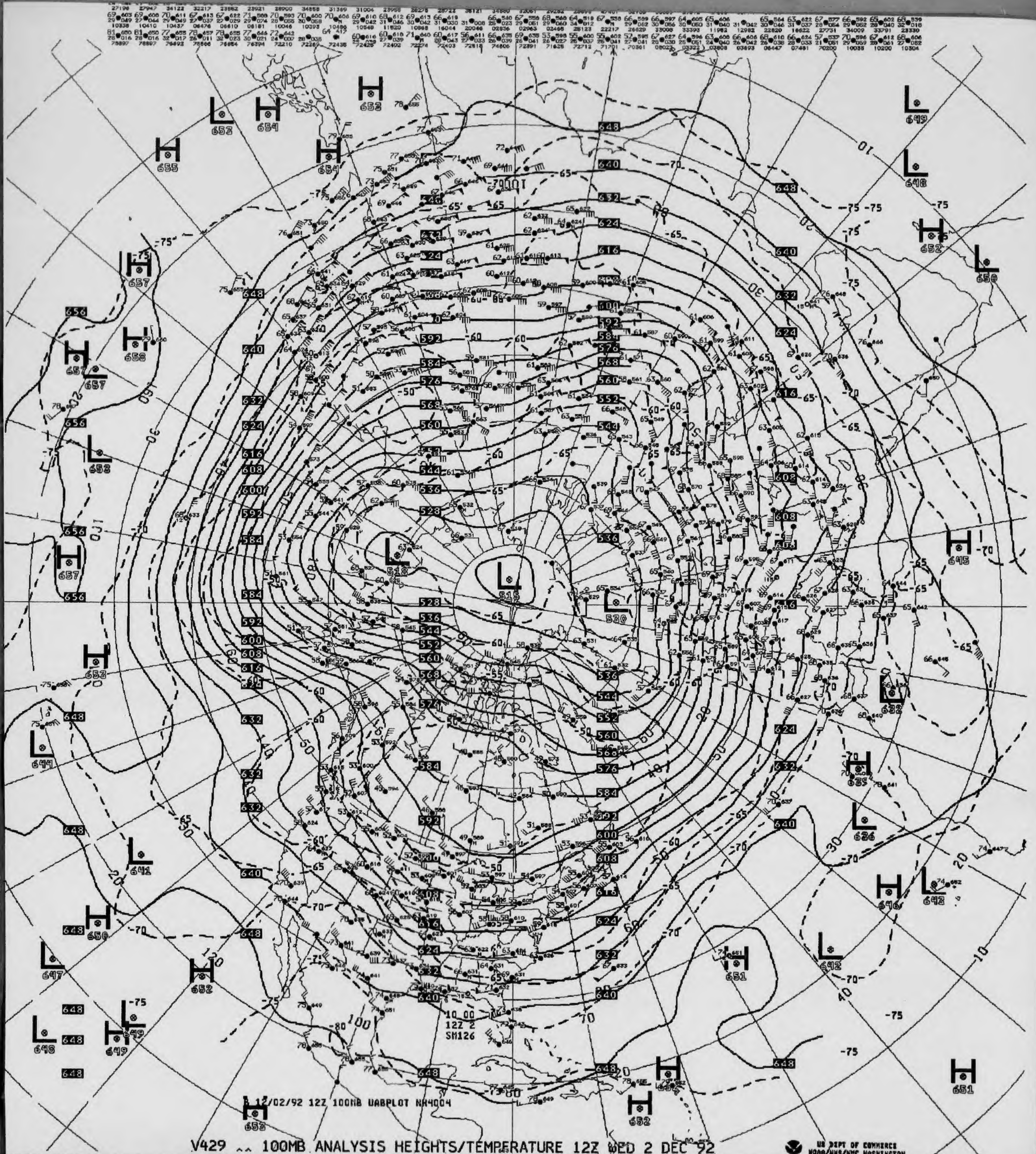

B 12/02/92 12Z 100MB UABPLOT NH4004
10 00
12Z 2
SM126

V429 ^^ 100MB ANALYSIS HEIGHTS/TEMPERATURE 12Z WED 2 DEC 92

US DEPT OF COMMERCE
NOAA/NWS/NMC WASHINGTON


B 12/03/92 12Z 100MB UABPLOT NH4004
10 00
12Z 3
SH126

V429 .. 100MB ANALYSIS HEIGHTS/TEMPERATURE 12Z THU 3 DEC 92

US DEPT OF COMMERCE
NOAA/NWS/NMC WASHINGTON

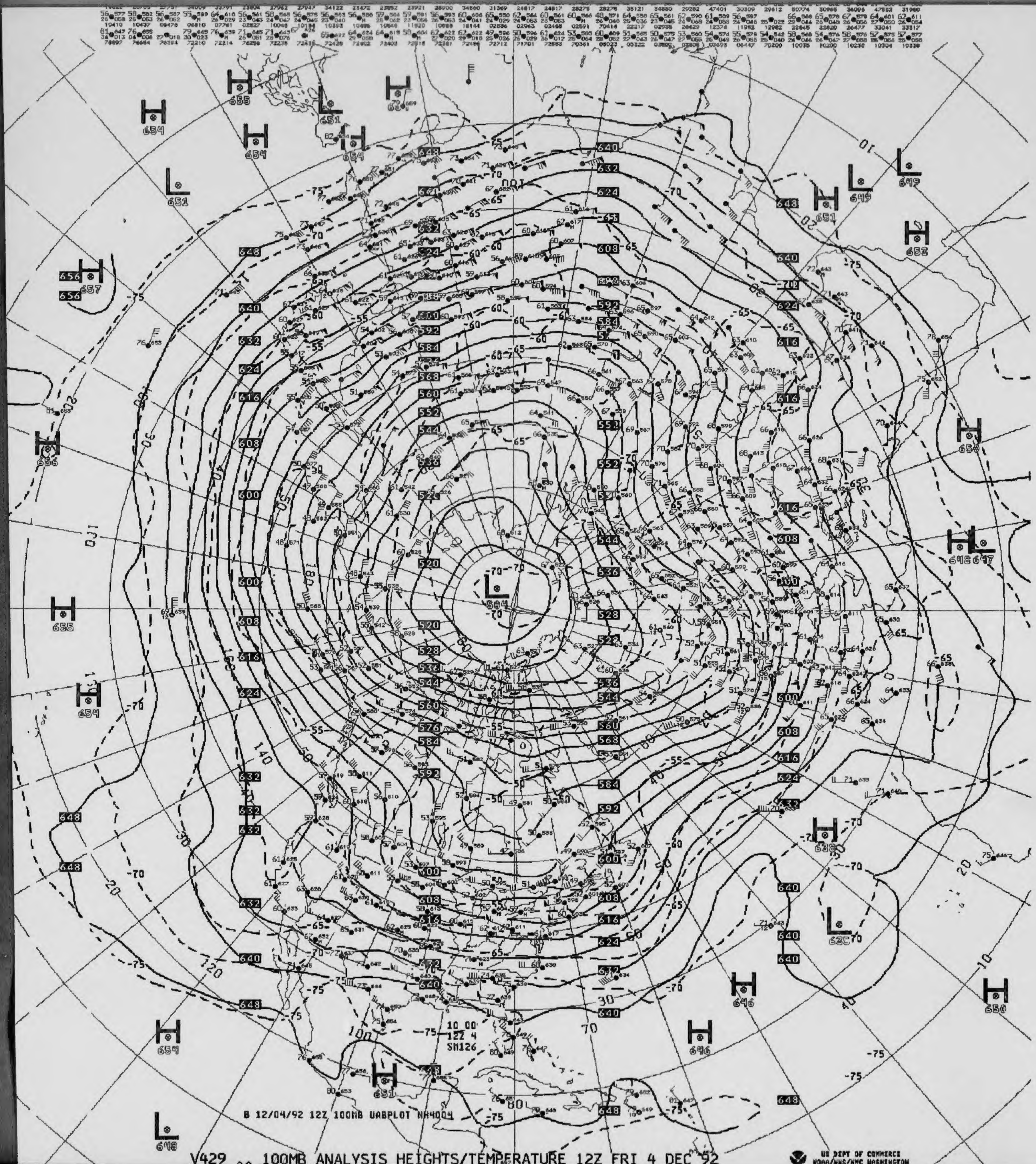
10 00
12Z 4
SM126
B 12/04/92 12Z 100MB UABPLOT NH4004

V429 ^^ 100MB ANALYSIS HEIGHTS/TEMPERATURE 12Z FRI 4 DEC 92

US DEPT OF COMMERCE
NOAA/NWS/NMC WASHINGTON

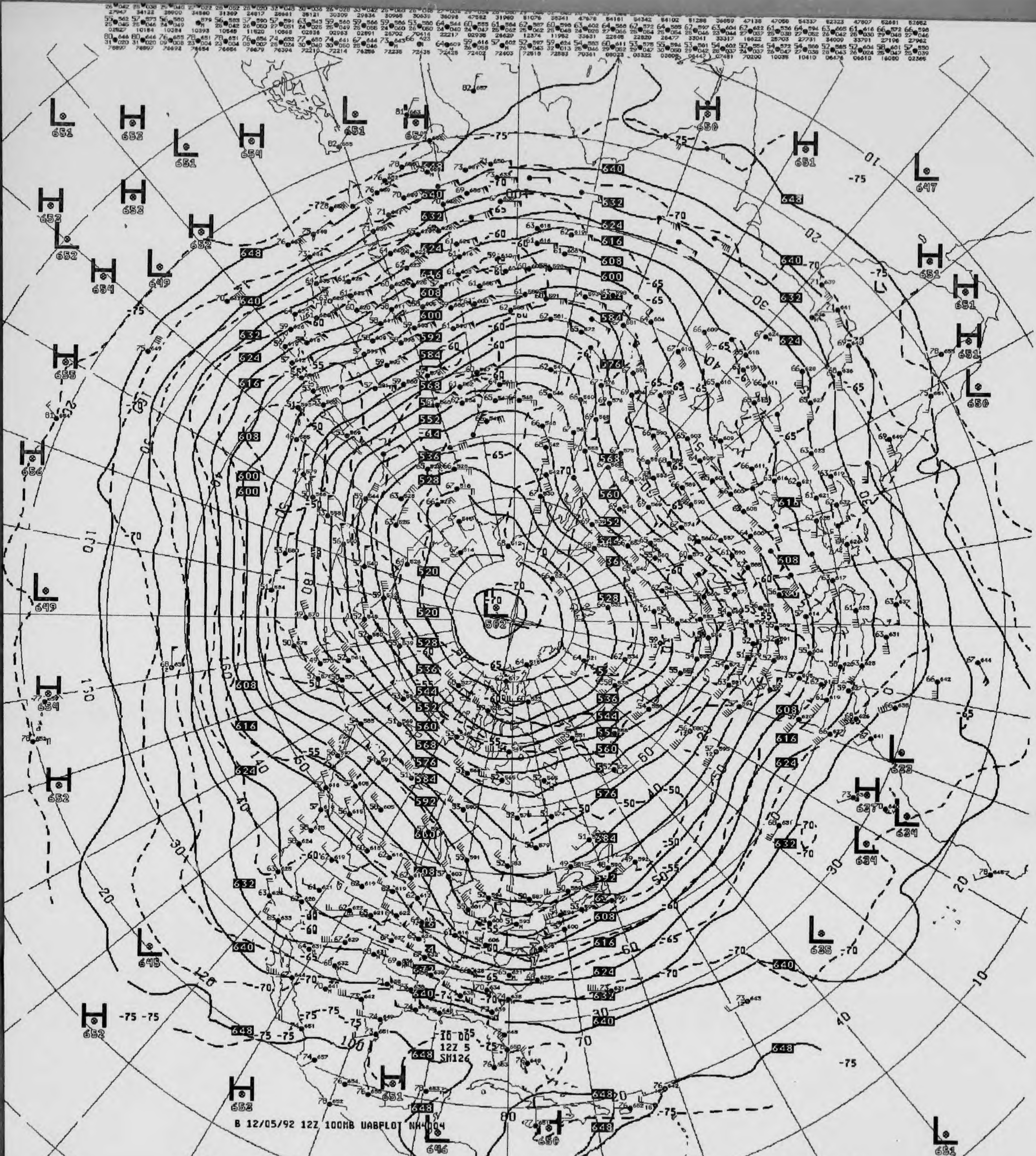
10 00
12Z 5
SM126
B 12/05/92 12Z 100MB UABPLOT NH4004

V429 ^^ 100MB ANALYSIS HEIGHTS/TEMPERATURE 12Z SAT 5 DEC 92

US DEPT OF COMMERCE
NOAA/NWS/NMC WASHINGTON

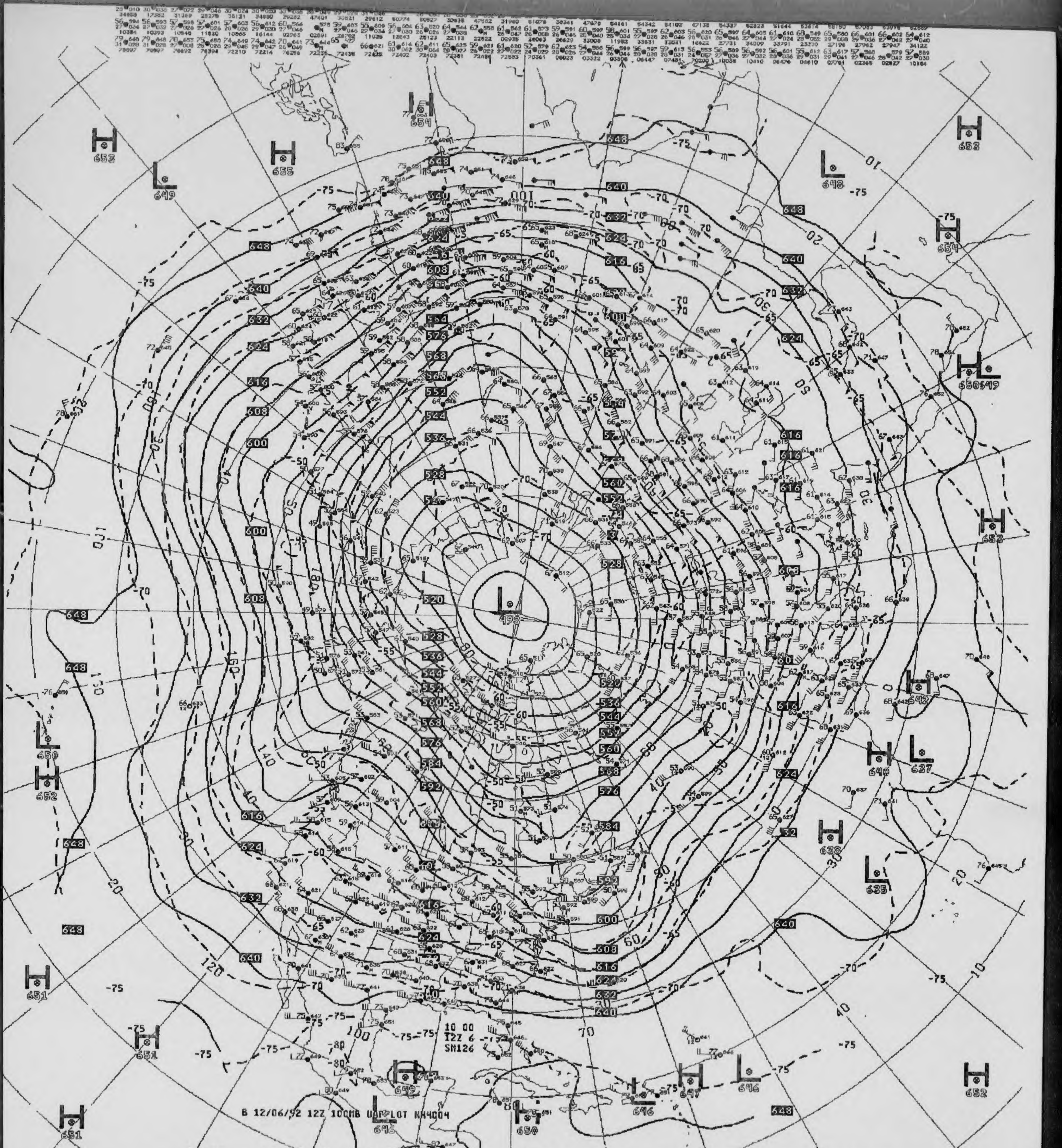
B 12/06/92 12Z 100MB UAPLOT NH4004
10 00
12Z 6
SM126

V429 ^^ 100MB ANALYSIS HEIGHTS/TEMPERATURE 12Z SUN 6 DEC 92

US DEPT OF COMMERCE
NOAA/NWS/NMC WASHINGTON

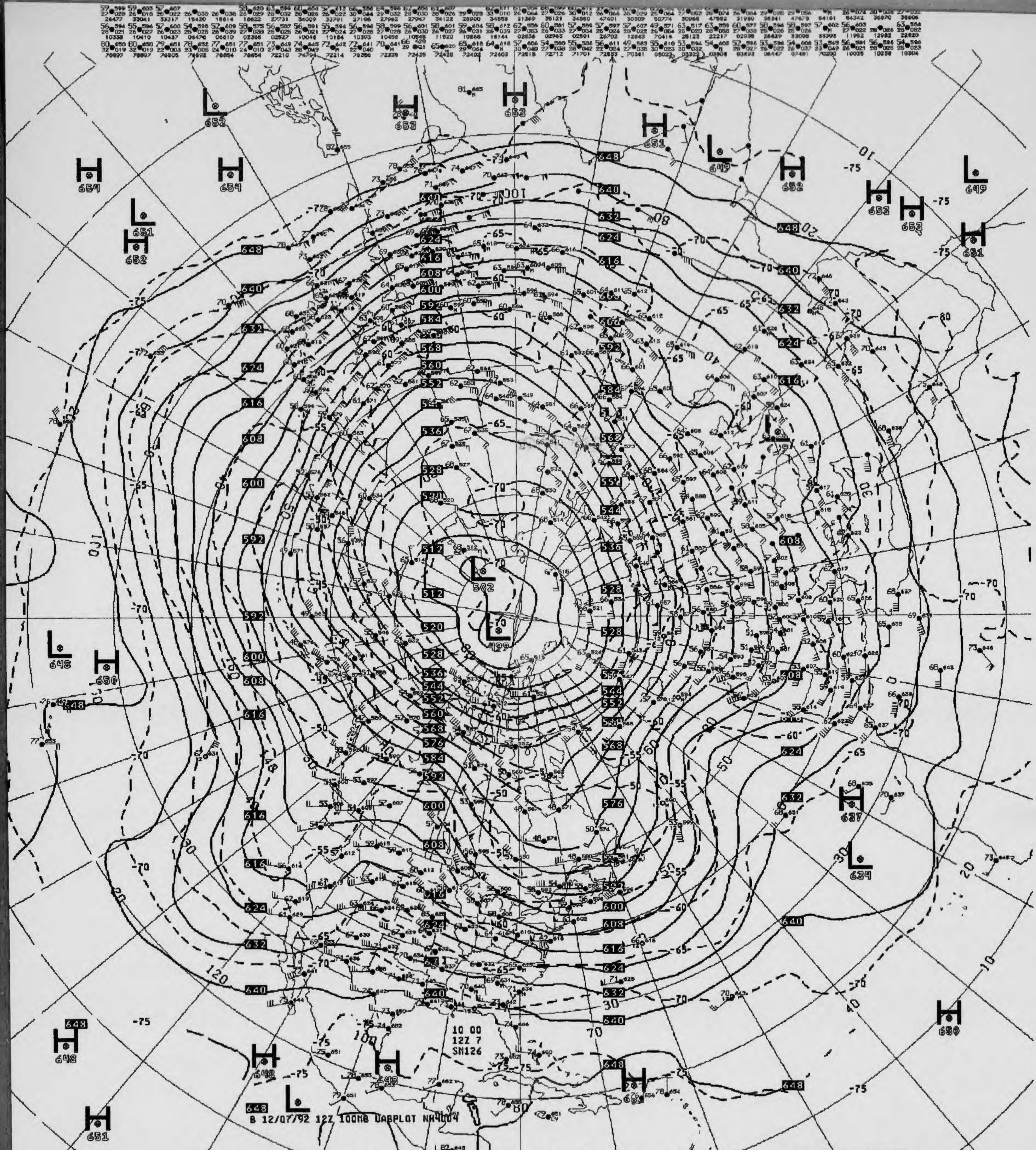

10 00
12Z 7
SM126
B 12/07/92 12Z 100MB UABPLOT NH4004

V429 ^^ 100MB ANALYSIS HEIGHTS/TEMPERATURE 12Z MON 7 DEC 92

US DEPT OF COMMERCE
NOAA/NWS/NMC WASHINGTON

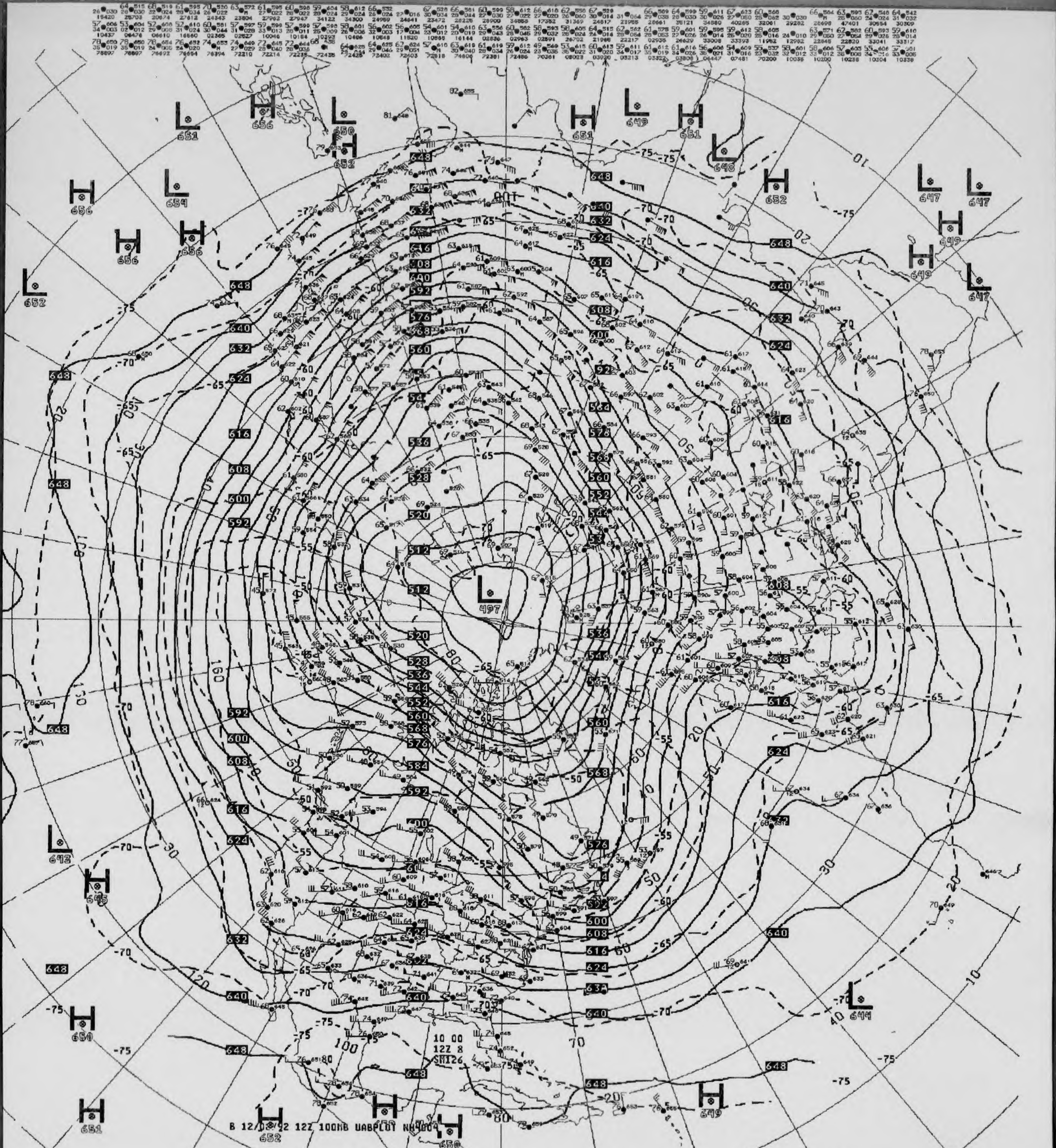
10 00
12Z 8
SM126
B 12/08/92 12Z 100MB UABPLOT NH400
L 497
648
640
632
624
616
608
600
592
584
576
568
560
552
544
536
528
520
512

V429 ^^ 100MB ANALYSIS HEIGHTS/TEMPERATURE 12Z TUE 8 DEC 92

US DEPT OF COMMERCE
NOAA/NWS/NMC WASHINGTON

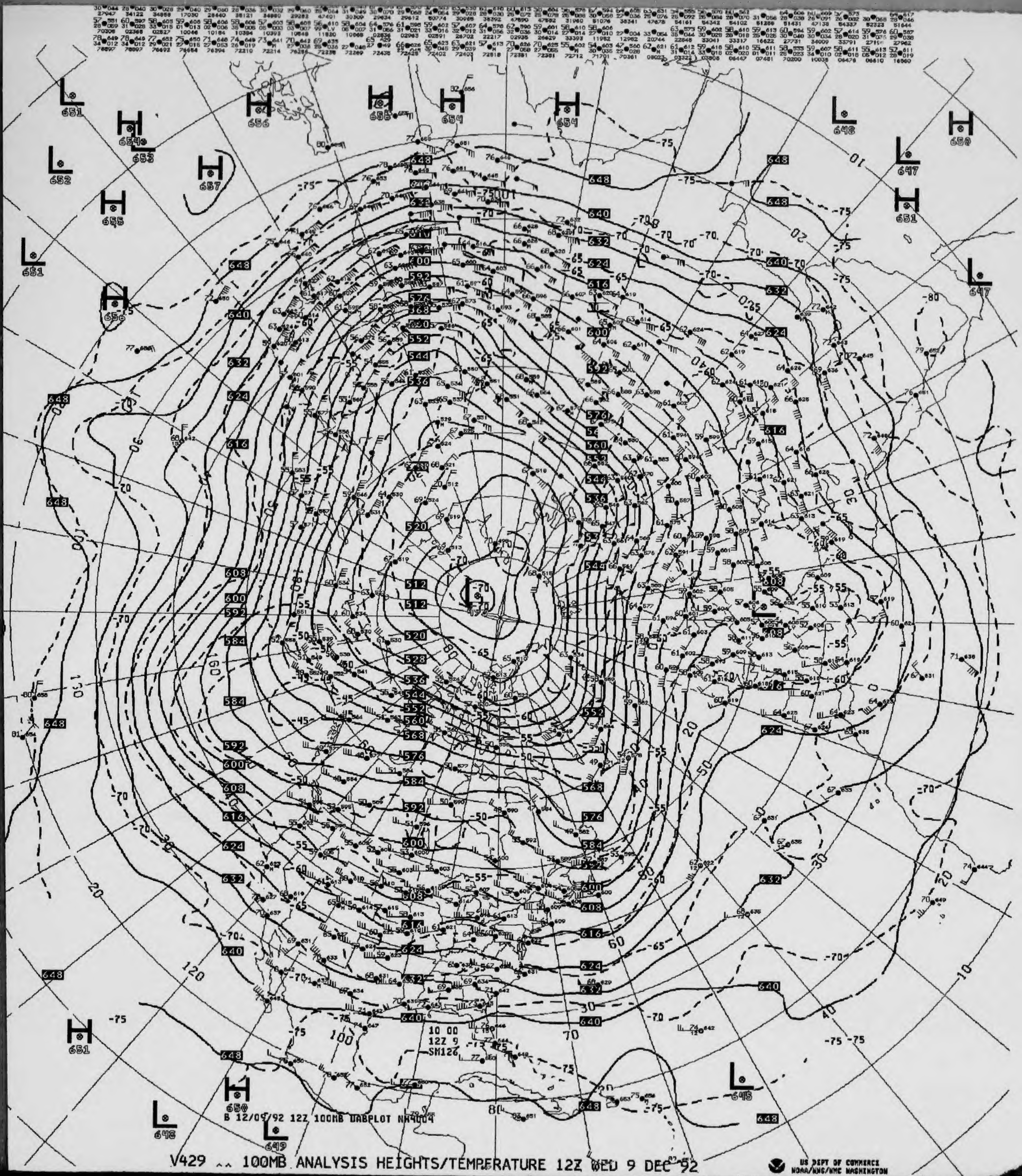
B 12/09/92 12Z 100MB UABPLOT NH4004
10 00
12Z 9
SH126

V429 ^^ 100MB ANALYSIS HEIGHTS/TEMPERATURE 12Z WED 9 DEC 92

US DEPT OF COMMERCE
NOAA/NWS/NMC WASHINGTON

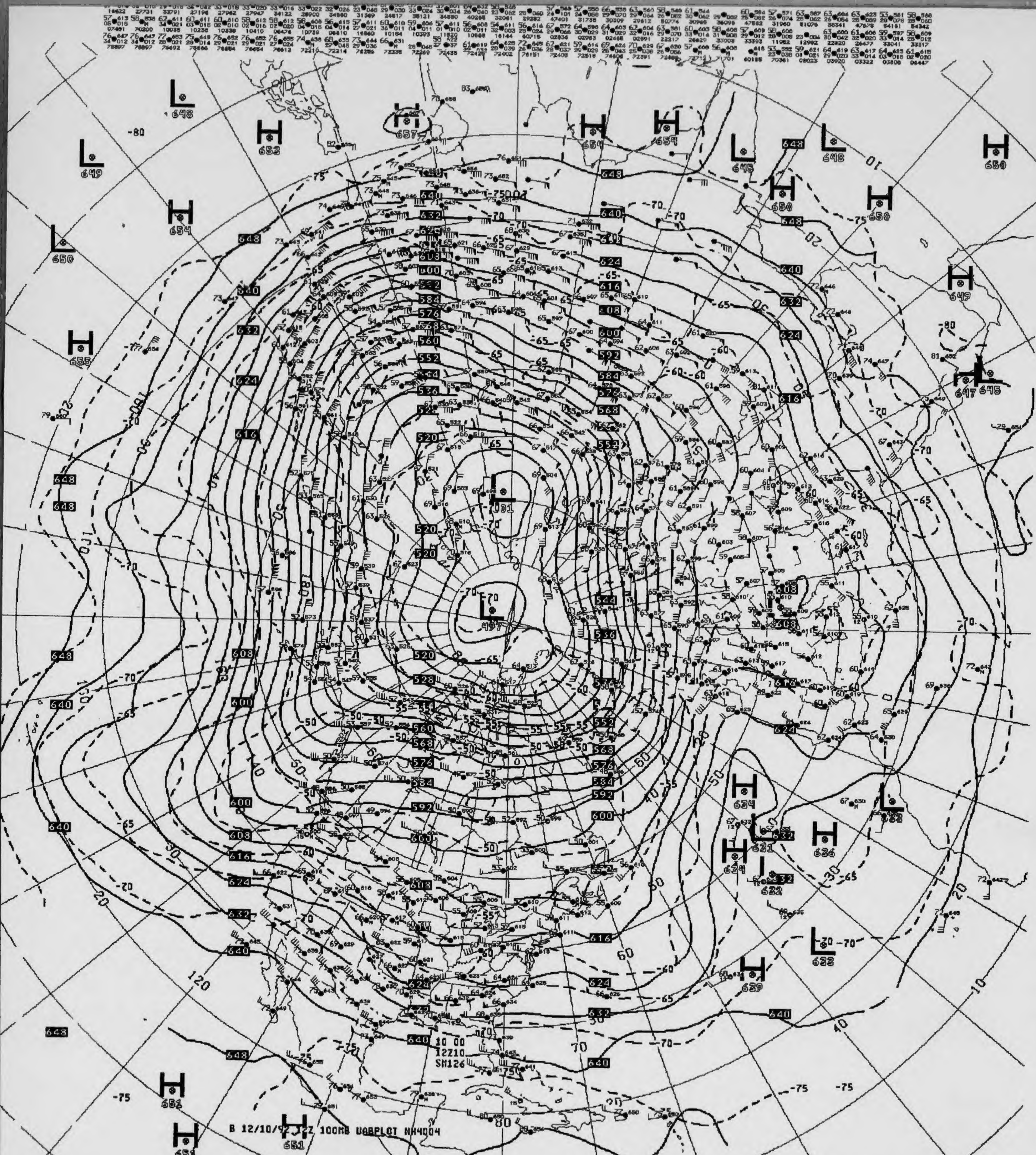

B 12/10/92 12Z 100MB UABPLOT NH4004
10 00
12Z10
SM126

V429 ^^ 100MB ANALYSIS HEIGHTS/TEMPERATURE 12Z THU 10 DEC 92

US DEPT OF COMMERCE
NOAA/NWS/NMC WASHINGTON

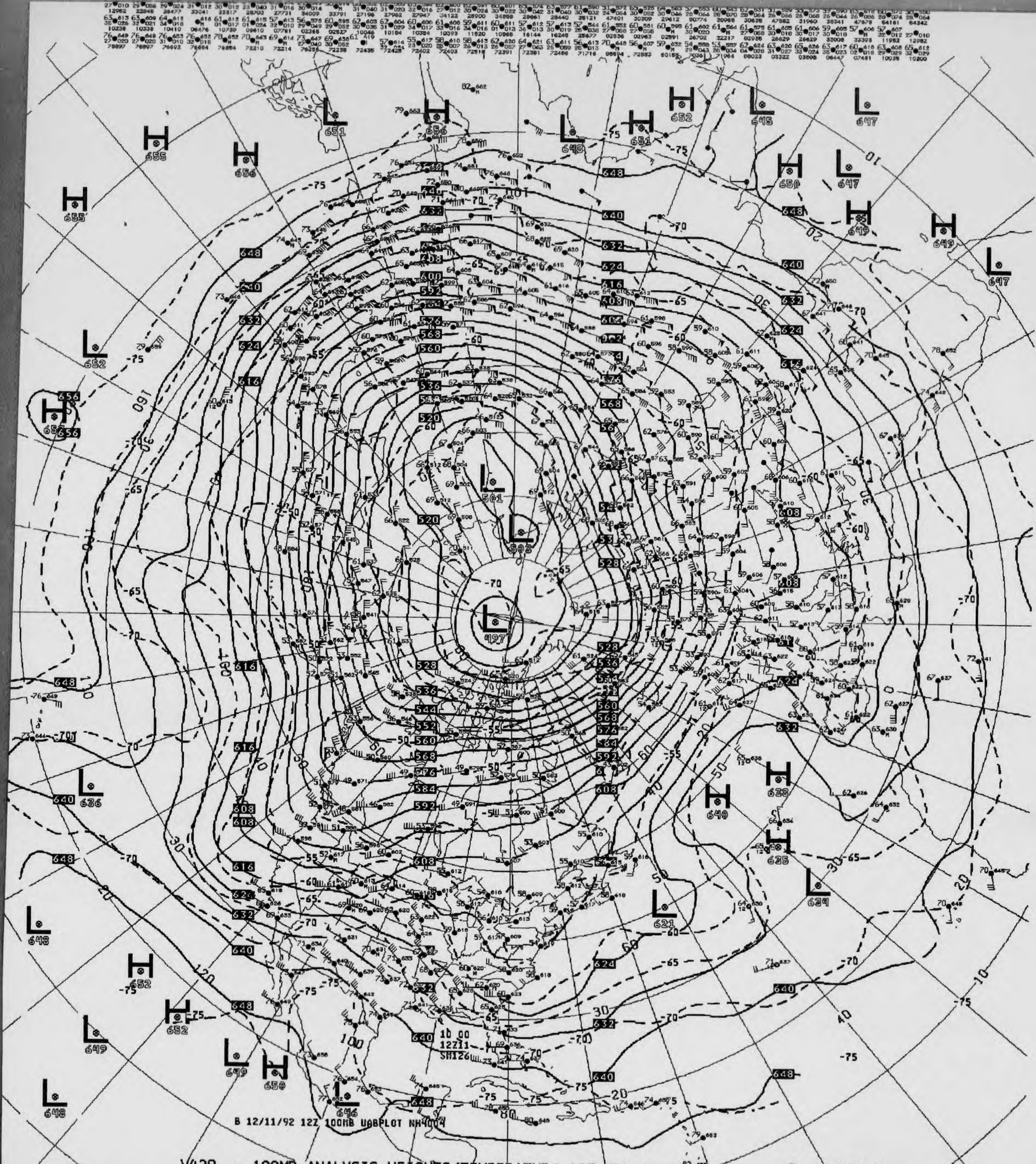
B 12/11/92 12Z 100MB UABPLOT NH4004
10 00
12Z11
SH126
H
L
497
501
503
520
528
536
544
552
560
568
576
584
592
608
616
624
632
640
648
656
-50
-55
-60
-65
-70
-75
10
20
30
40
50
60
80
100
120
140
160

V429 .. 100MB ANALYSIS HEIGHTS/TEMPERATURE 12Z FRI 11 DEC 92

US DEPT OF COMMERCE
NOAA/NWS/NMC WASHINGTON

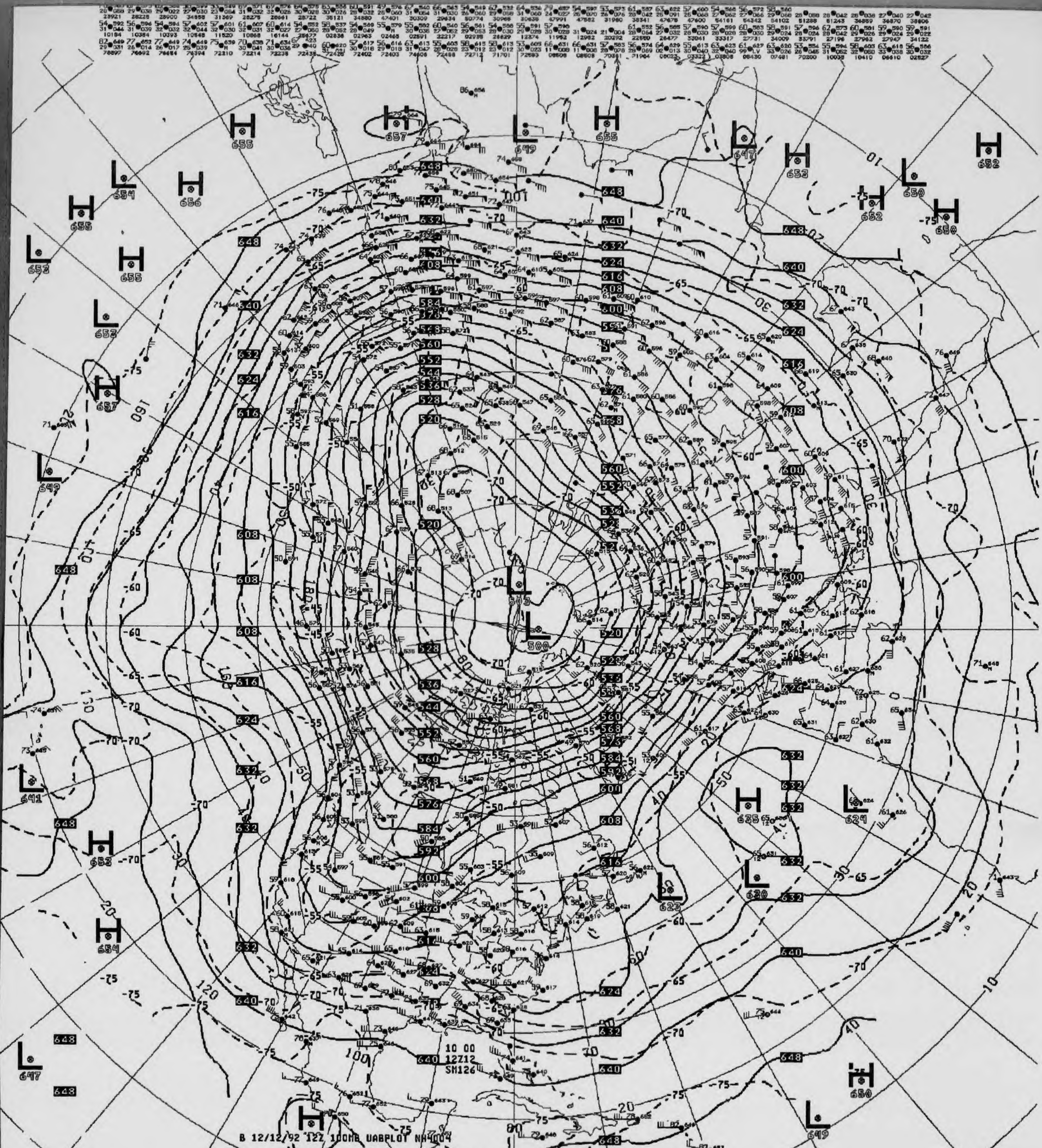
B 12/12/92 12Z 100MB UABPLOT NH4004
10 00
12Z12
SM126
503
500
H 657
L 649
H 655
L 647
H 653
H 652
L 650
H 650
H 656
L 654
H 655
L 652
H 655
L 653
H 657
L 649
L 641
H 653
H 654
L 647
L 649
H 654
H 625
L 629
L 620
L 623

V429 ^^ 100MB ANALYSIS HEIGHTS/TEMPERATURE 12Z SAT 12 DEC 92

US DEPT OF COMMERCE
NOAA/NWS/NMC WASHINGTON

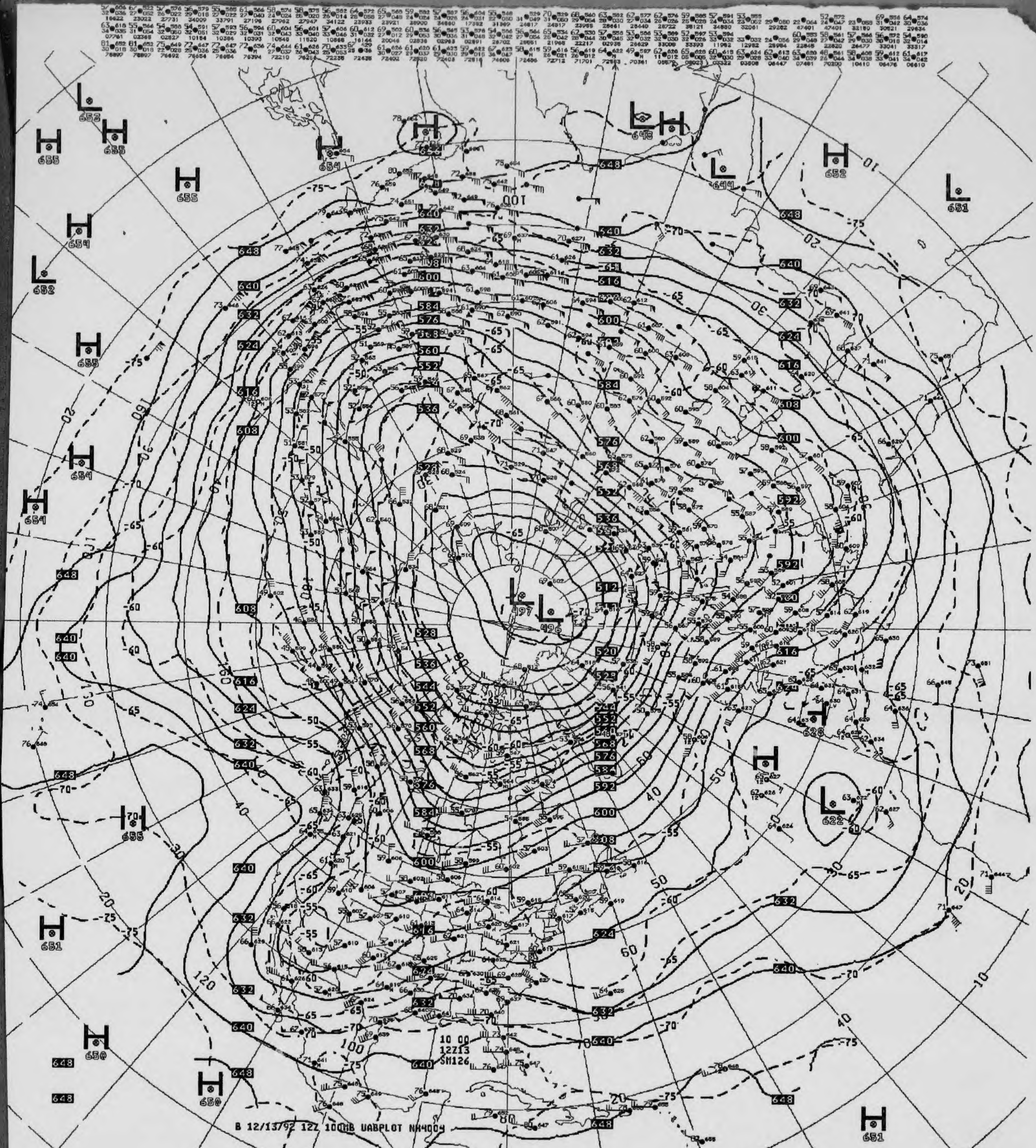
10 00
12Z13
SM126
B 12/13/92 12Z 100MB UABPLOT NH4004

V429 ^^ 100MB ANALYSIS HEIGHTS/TEMPERATURE 12Z SUN 13 DEC 92

US DEPT OF COMMERCE
NOAA/NWS/NMC WASHINGTON

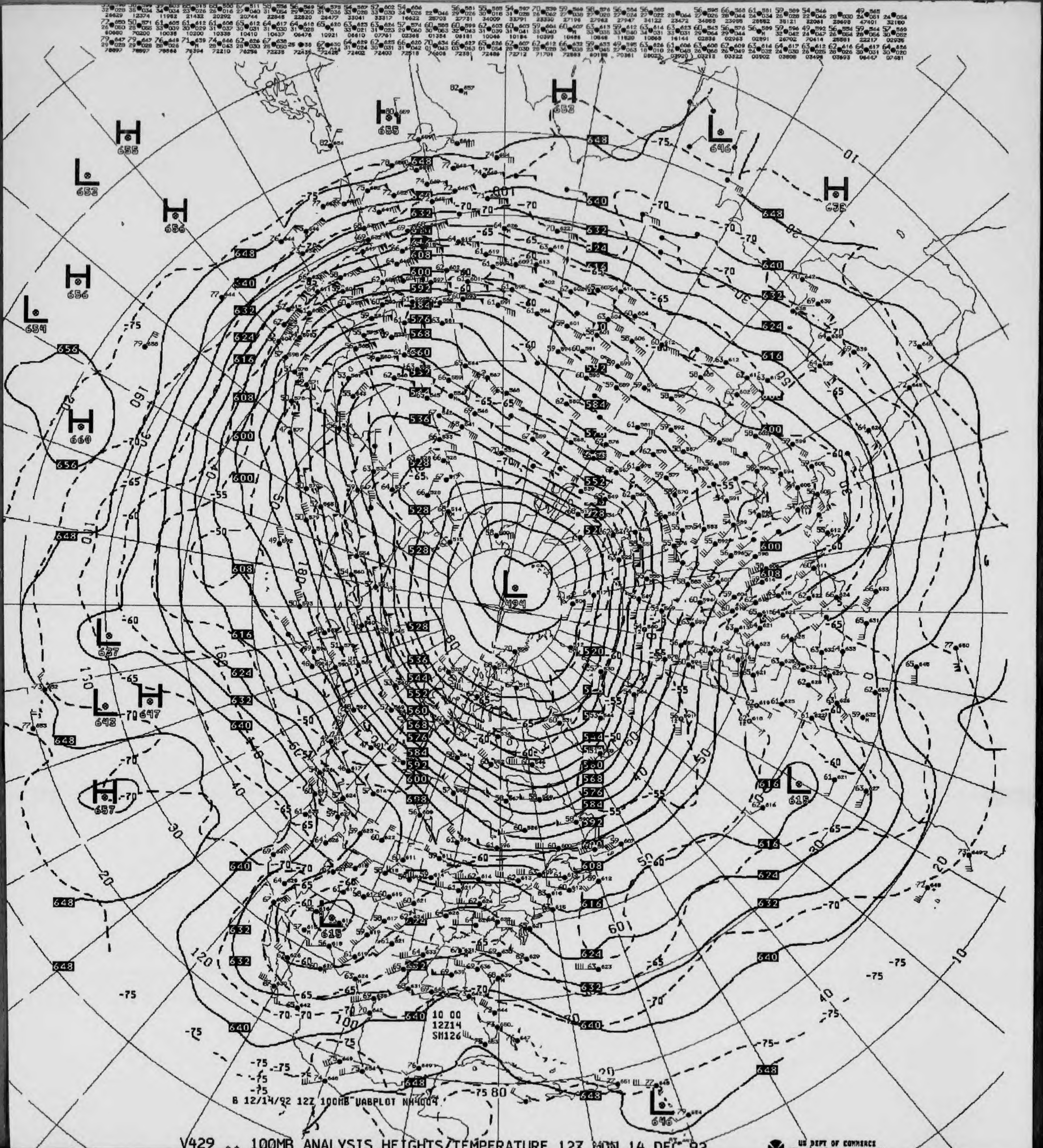
10 00
12Z14
SM126
B 12/14/92 12Z 100MB UABPLOT NH4004
L 494
H 652
L 646
H 638
H 655
H 656
L 652
L 654
H 660
L 637
L 643
H 647
H 657
L 615
L 615
L 646

V429 ^^ 100MB ANALYSIS HEIGHTS/TEMPERATURE 12Z MON 14 DEC 92

US DEPT OF COMMERCE
NOAA/NWS/NMC WASHINGTON

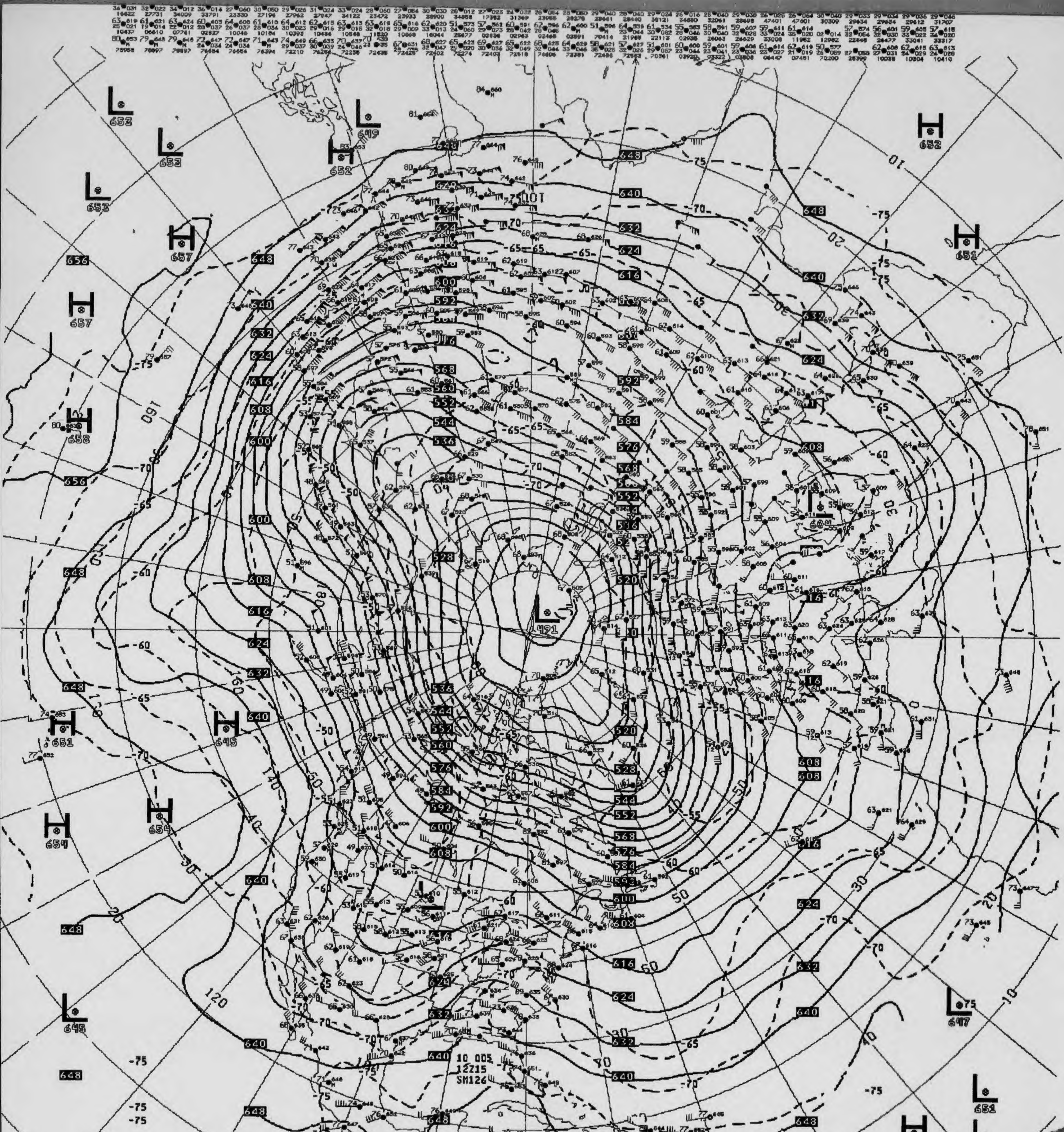
B 12/15/92 12Z 100MB UABPLOT NH4004
10 005
12Z15
SM126
L
491
H
652
H
651
H
657
H
658
H
651
H
645
H
654
H
659
H
650
H
653
L
652
L
652
L
653
L
649
L
645
L
647
L
651
L
651
L
604
656
648
640
632
624
616
608
600
592
584
576
568
560
552
544
536
528
520
-75
-70
-65
-60
-55
-50
10
20
30
40
50
60
70
80
90
100
120
140
160

V429 ^^ 100MB ANALYSIS HEIGHTS/TEMPERATURE 12Z TUE 15 DEC 92

US DEPT OF COMMERCE
NOAA/NWS/NMC


B 12/16/92 12Z 100MB UABPLOT NB4004
10 00
12Z16
SM126
L 498
L 497
L 629
H 657
H 659
L 653
H 652
H 651
H 654
L 651
H 652
L 651
H 652
H 651

V429 ^^ 100MB ANALYSIS HEIGHTS/TEMPERATURE 12Z WED 16 DEC 92

US DEPT OF COMMERCE
NOAA/NWS/NMC WASHINGTON

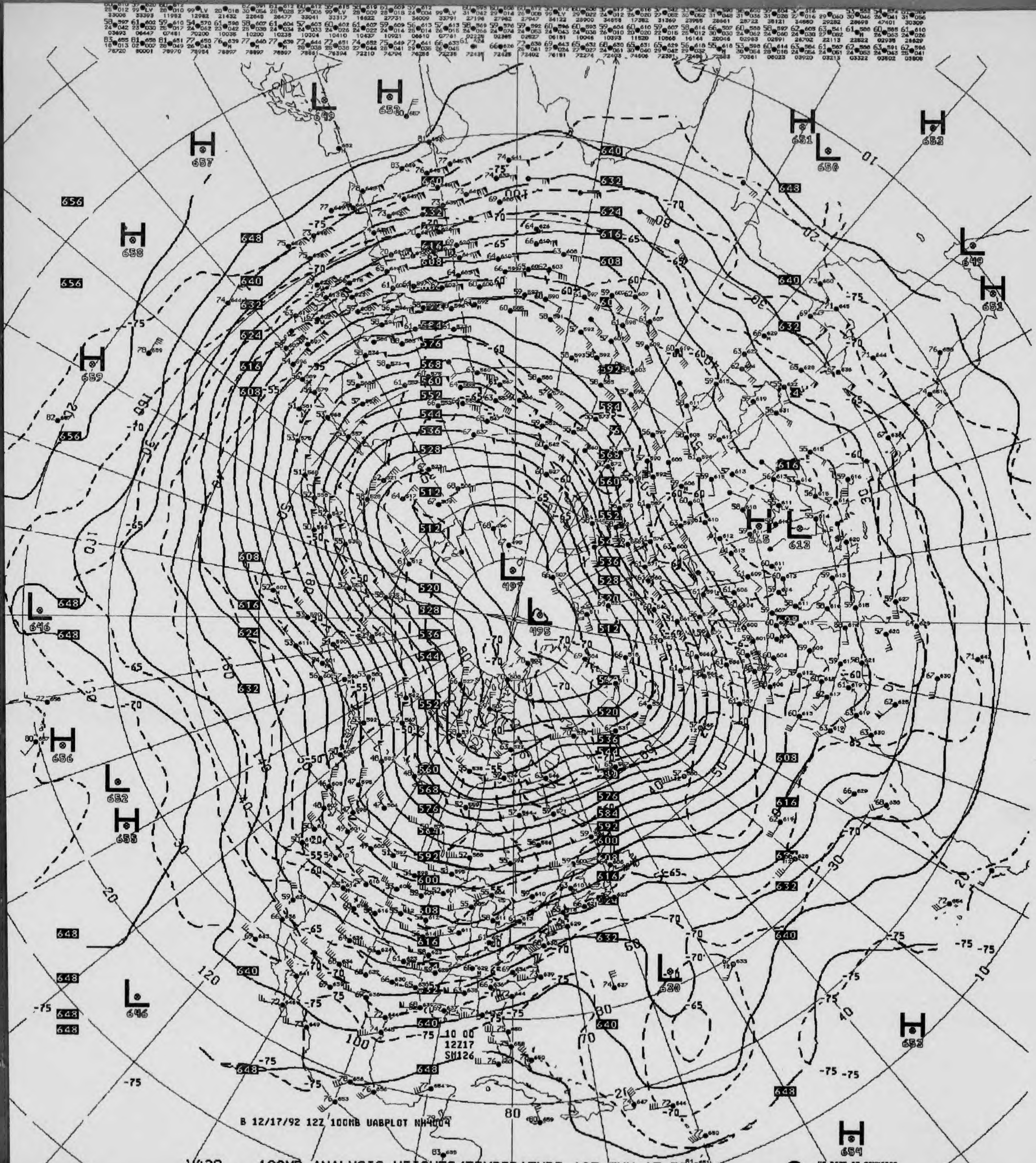
L 649
H 653
H 657
H 651
L 650
H 653
H 658
L 649
H 651
H 659
L 497
L 495
H 615
L 613
L 646
H 656
L 652
H 655
L 646
L 530
H 653
H 654
10 00
12Z17
SM126
B 12/17/92 12Z 100MB UABPLOT NH4004

V429 ^^ 100MB ANALYSIS HEIGHTS/TEMPERATURE 12Z THU 17 DEC 92

US DEPT OF COMMERCE
NOAA/NWS/NMC WASHINGTON


10 00
12Z18
SM126
B 12/18/92 12Z 100MB UABPLOT NH4004

V429 ^^ 100MB ANALYSIS HEIGHTS/TEMPERATURE 12Z FRI 18 DEC 92

US DEPT OF COMMERCE
NOAA/NWS/NMC WASHINGTON

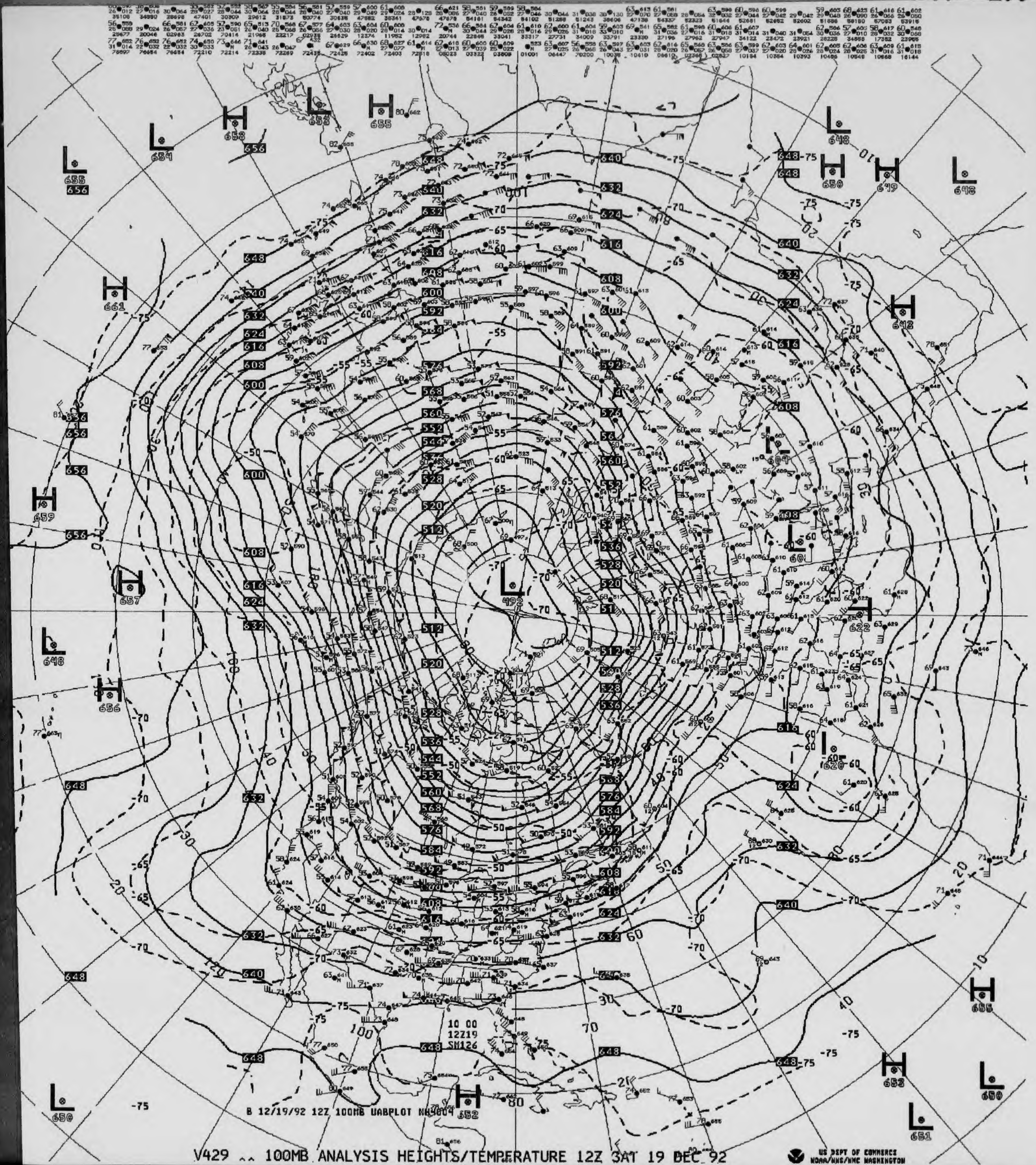
10 00
12Z19
SM126
B 12/19/92 12Z 100MB UABPLOT NH4004

V429 ^^ 100MB ANALYSIS HEIGHTS/TEMPERATURE 12Z SAT 19 DEC 92

US DEPT OF COMMERCE
NOAA/NWS/NMC WASHINGTON

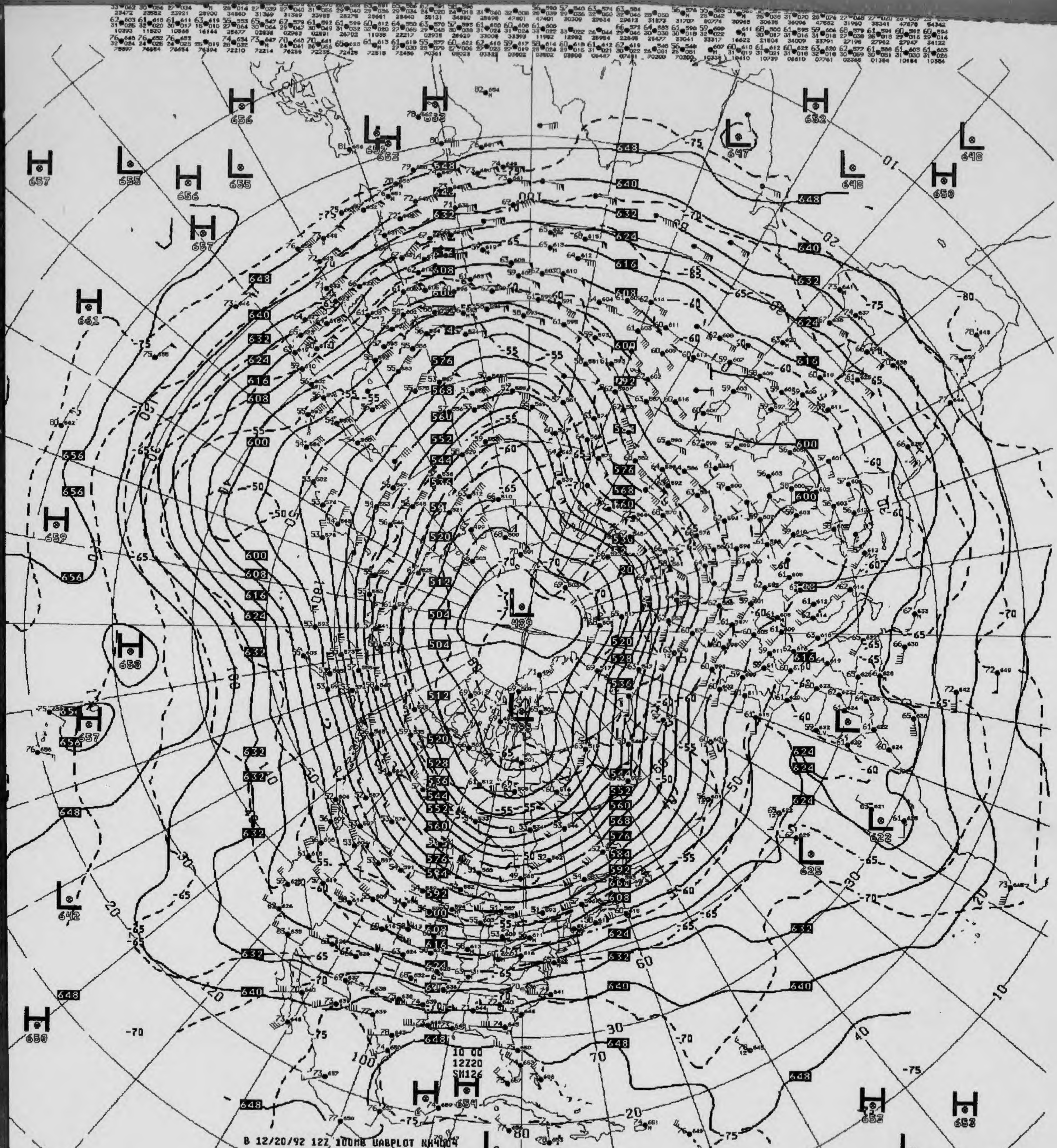
B 12/20/92 12Z 100MB UABPLOT NH4004
10 00
12Z20
SM126
L
489
L
495
H
656
H
653
L
647
H
652
L
648
H
650
H
657
L
655
H
656
L
655
H
657
H
661
H
659
H
658
H
657
L
642
H
650
H
654
L
651
H
652
H
652
L
651
L
622
L
625

V429 .. 100MB ANALYSIS HEIGHTS/TEMPERATURE 12Z SUN 20 DEC 92

US DEPT OF COMMERCE
NOAA/NWS/NMC WASHINGTON

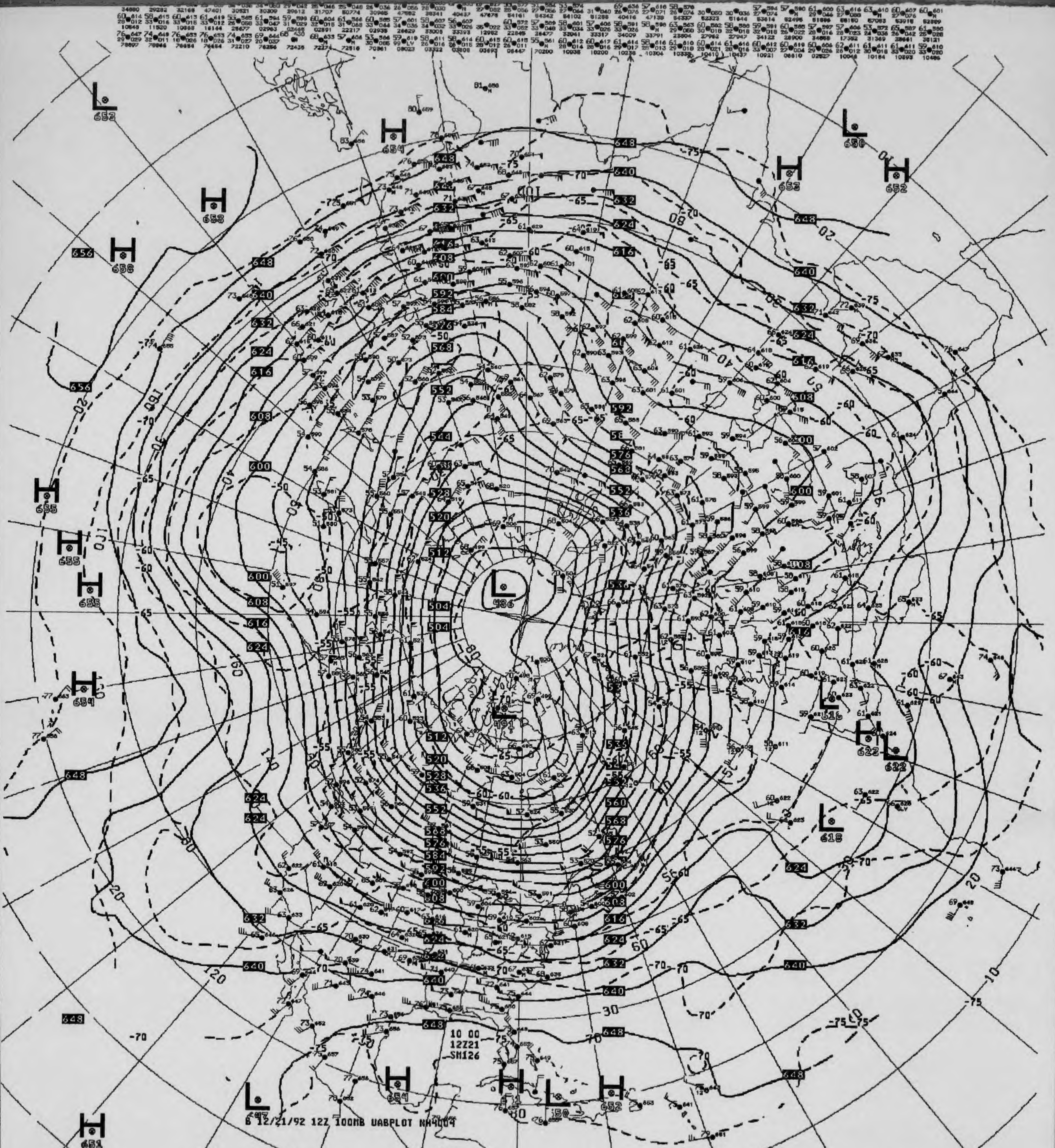
10 00
12Z21
SM126
B 12/21/92 12Z 100MB UABPLOT NH4004

V429 ^^ 100MB ANALYSIS HEIGHTS/TEMPERATURE 12Z MON 21 DEC 92

US DEPT OF COMMERCE
NOAA/NWS/NMC WASHINGTON

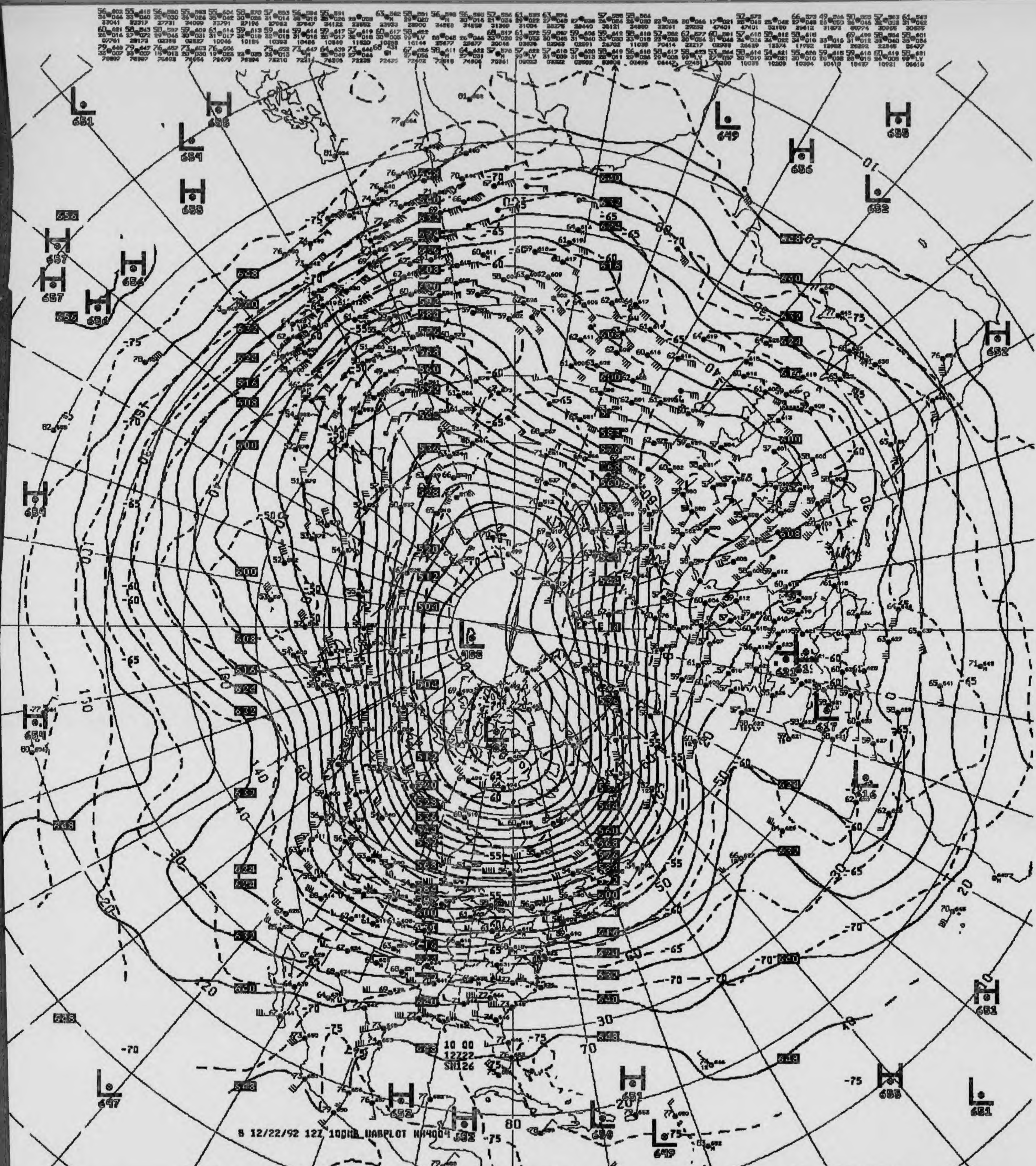
H
L
651
654
655
656
657
666
649
652
682
684
627
616
647
653
650
688
10 00
12722
SH126
-75
-70
-65
-60
-55
-50
10
20
30
40
50
60
70
80
120
130
140
160
8 12/22/92 12Z 100MB UABPLOT NH4004

V429 ^^ 100MB ANALYSIS HEIGHTS/TEMPERATURE 12Z TUE 22 DEC 92

US DEPT OF COMMERCE
NOAA/NWS/NMC WASHINGTON

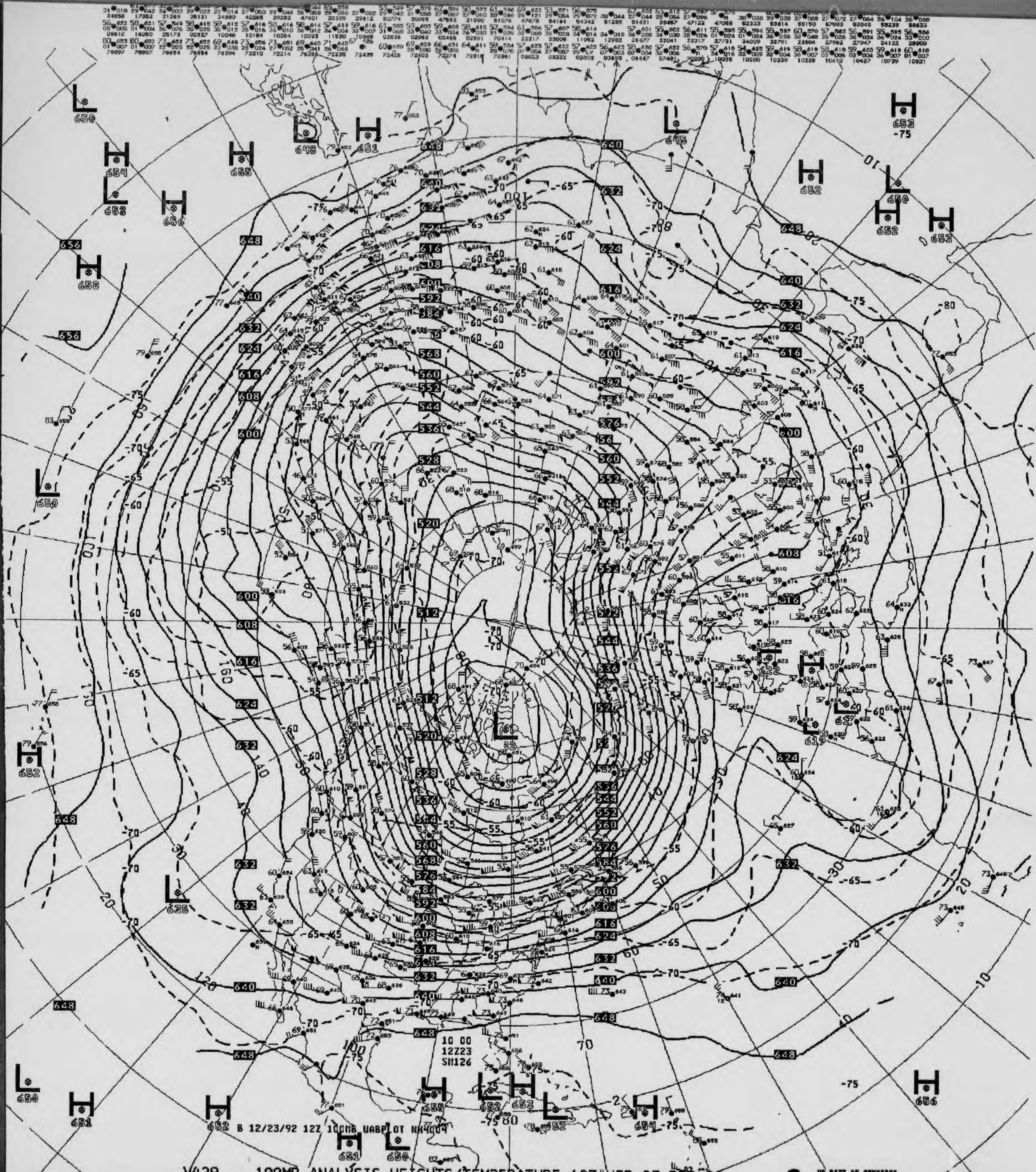
B 12/23/92 12Z 100MB UABPLOT NH4004
10 00
12Z23
SH126

V429 ^^ 100MB ANALYSIS HEIGHTS/TEMPERATURE 12Z WED 23 DEC 92

US DEPT OF COMMERCE
NOAA/NWS/NMC WASHINGTON

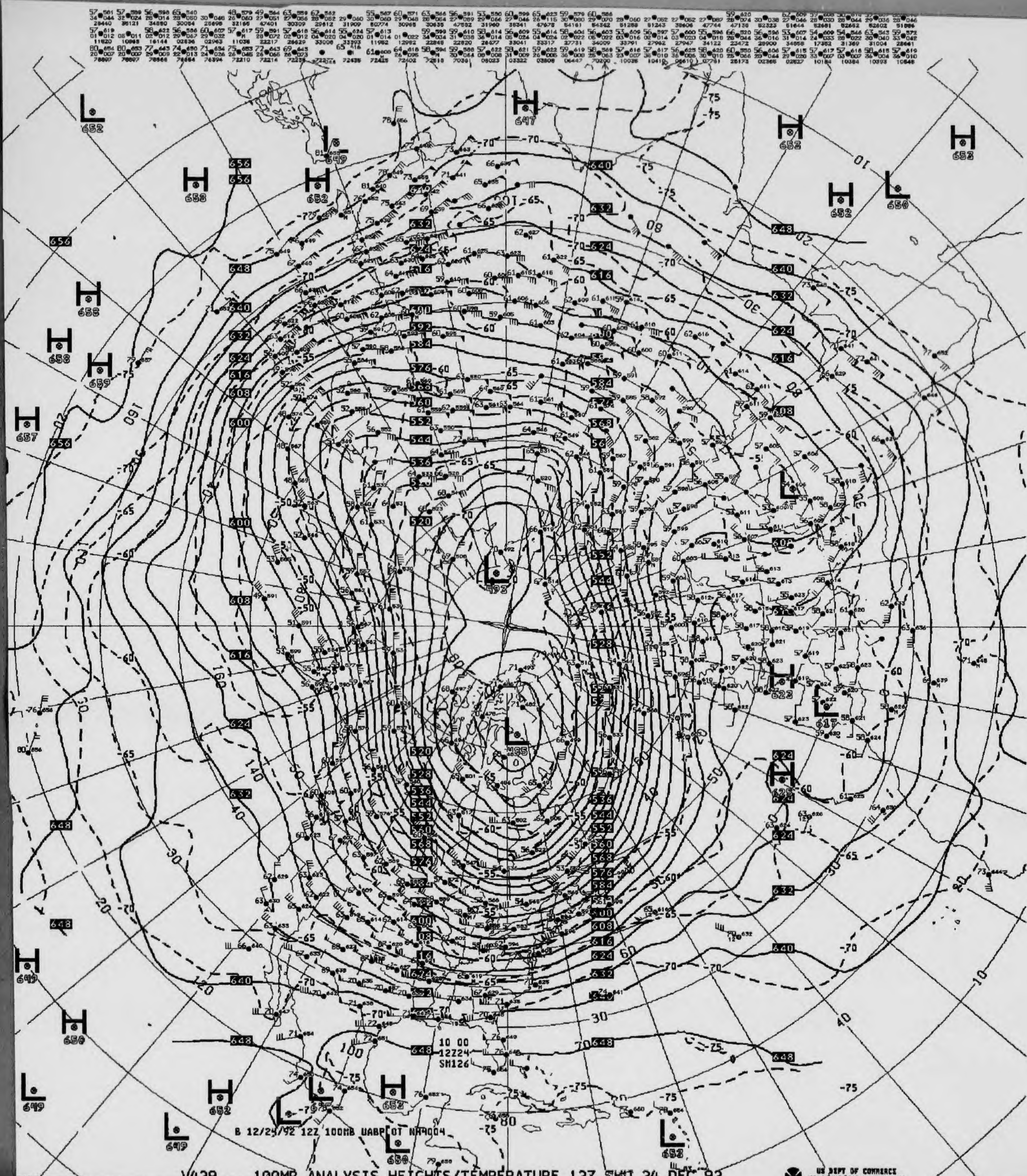
10 00
12Z24
SM126
B 12/25/92 12Z 100MB UABPLOT NH4004

V429 .. 100MB ANALYSIS HEIGHTS/TEMPERATURE 12Z THU 24 DEC 92

US DEPT OF COMMERCE
NOAA/NWS/NMC WASHINGTON

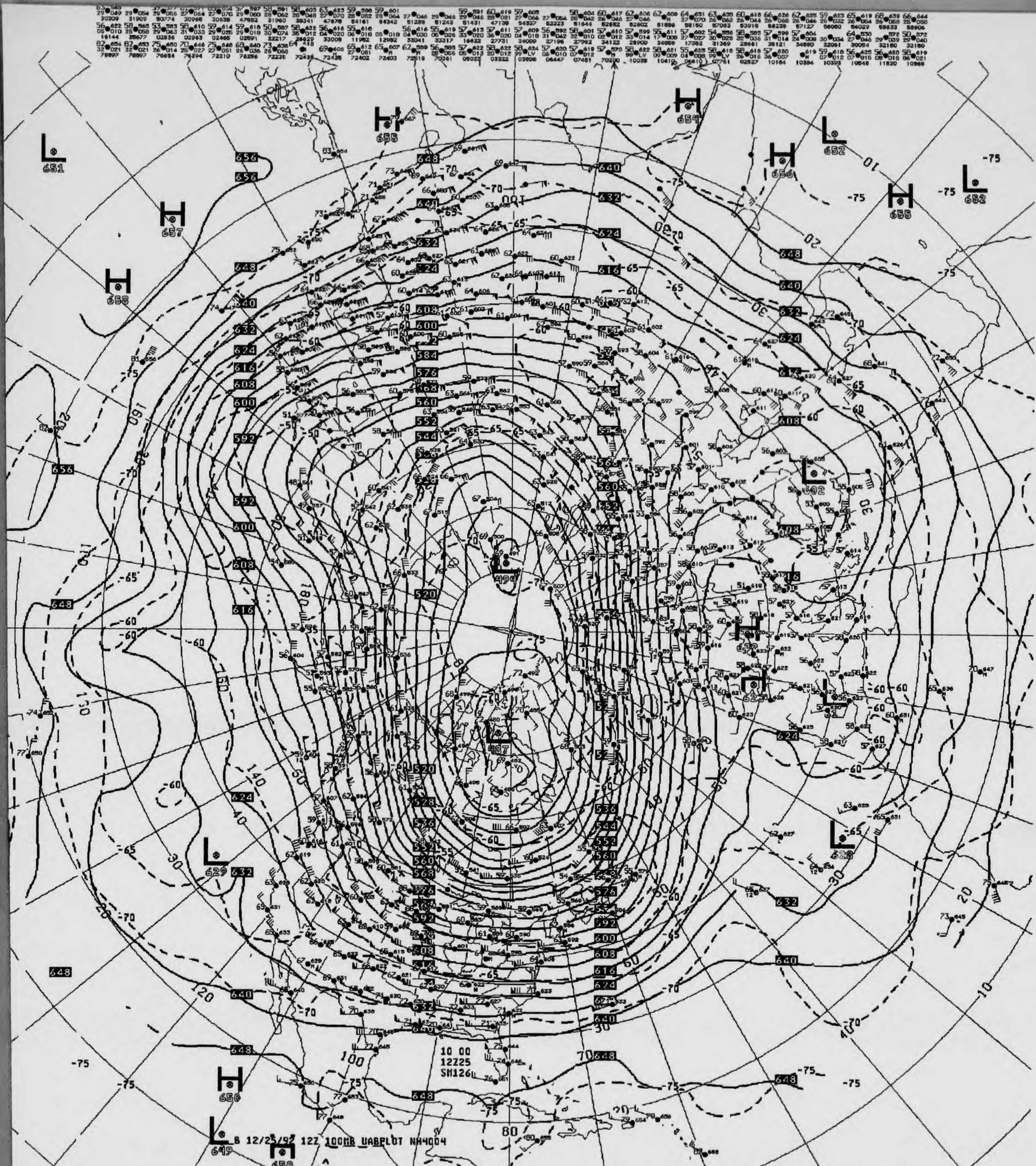
B 12/25/92 12Z 100MB UAPLOT NH4004
10 00
12Z25
SM126
H 655
H 657
H 658
L 651
H 659
L 652
H 656
H 655
L 652
L 602
L 490
L 487
L 629
L 628
H 650
L 649
H 650

V429 ^^ 100MB ANALYSIS HEIGHTS/TEMPERATURE 12Z FRI 25 DEC 92

US DEPT OF COMMERCE
NOAA/NWS/NMC WASHINGTON

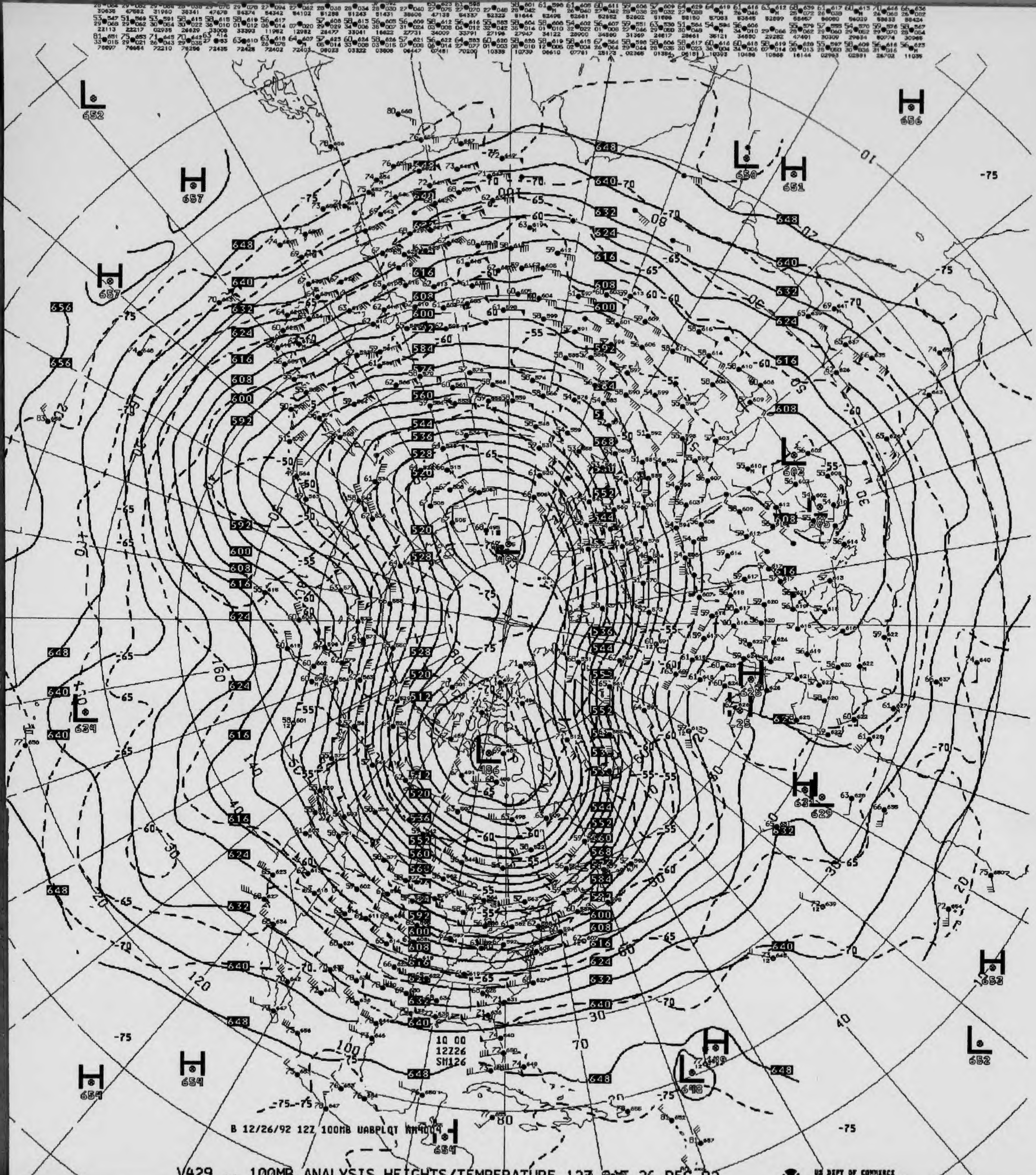
B 12/26/92 12Z 100MB UABPLOT RN4004
10 00
12Z26
SM126
H 657
H 657
L 652
H 656
L 650
H 651
L 602
H 625
L 629
L 498
L 486
H 631
L 629
H 652
L 652
H 649
L 648
H 654
H 654
H 659

V429 ^^ 100MB ANALYSIS HEIGHTS/TEMPERATURE 12Z SAT 26 DEC 92

US DEPT OF COMMERCE
NOAA/NWS/NMC WASHINGTON

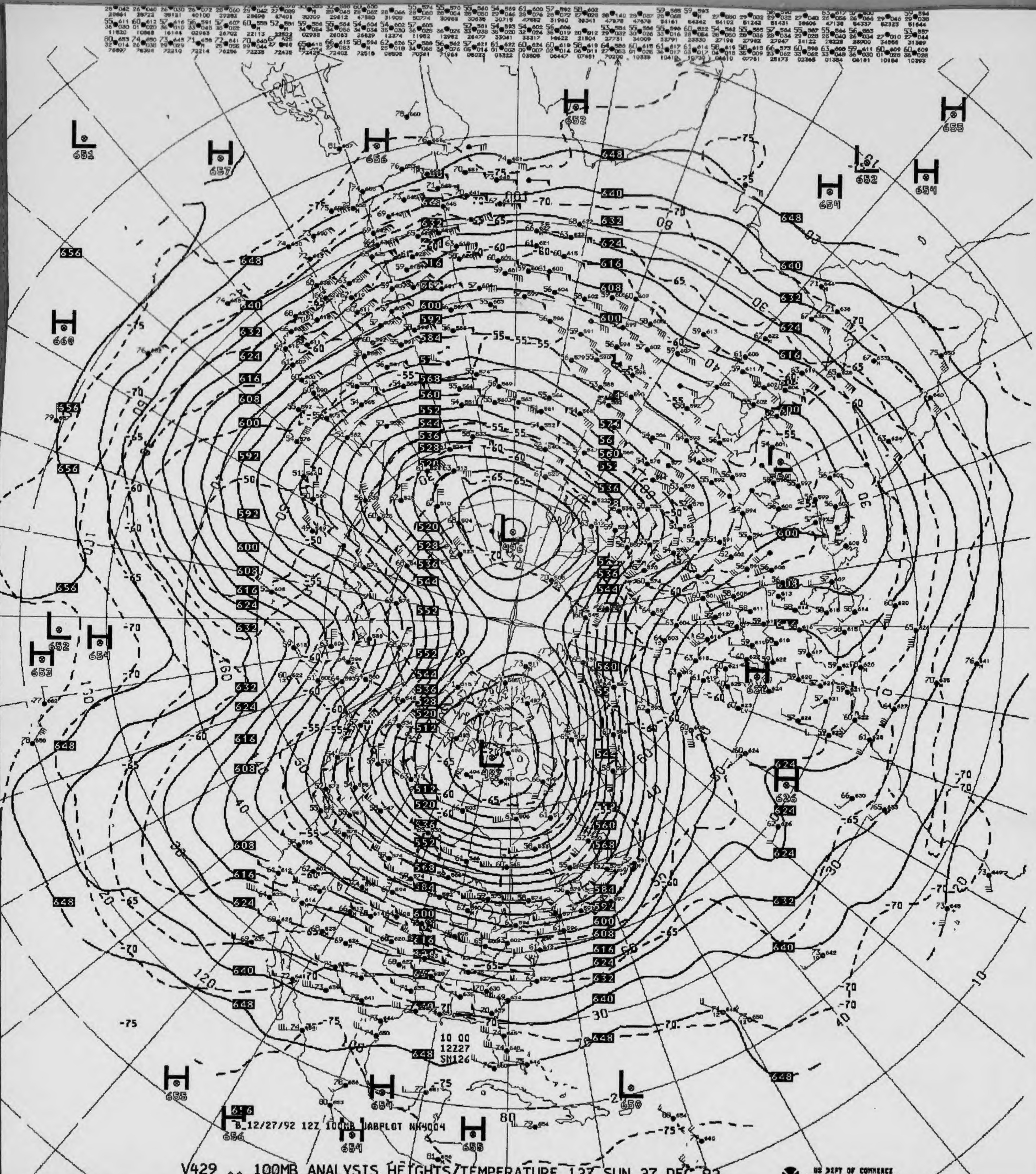
10 00
12Z27
SH126
B 12/27/92 12Z 100MB UABPLOT NH4004

V429 ^^ 100MB ANALYSIS HEIGHTS/TEMPERATURE 12Z SUN 27 DEC 92

US DEPT OF COMMERCE
NOAA/NWS/NMC WASHINGTON

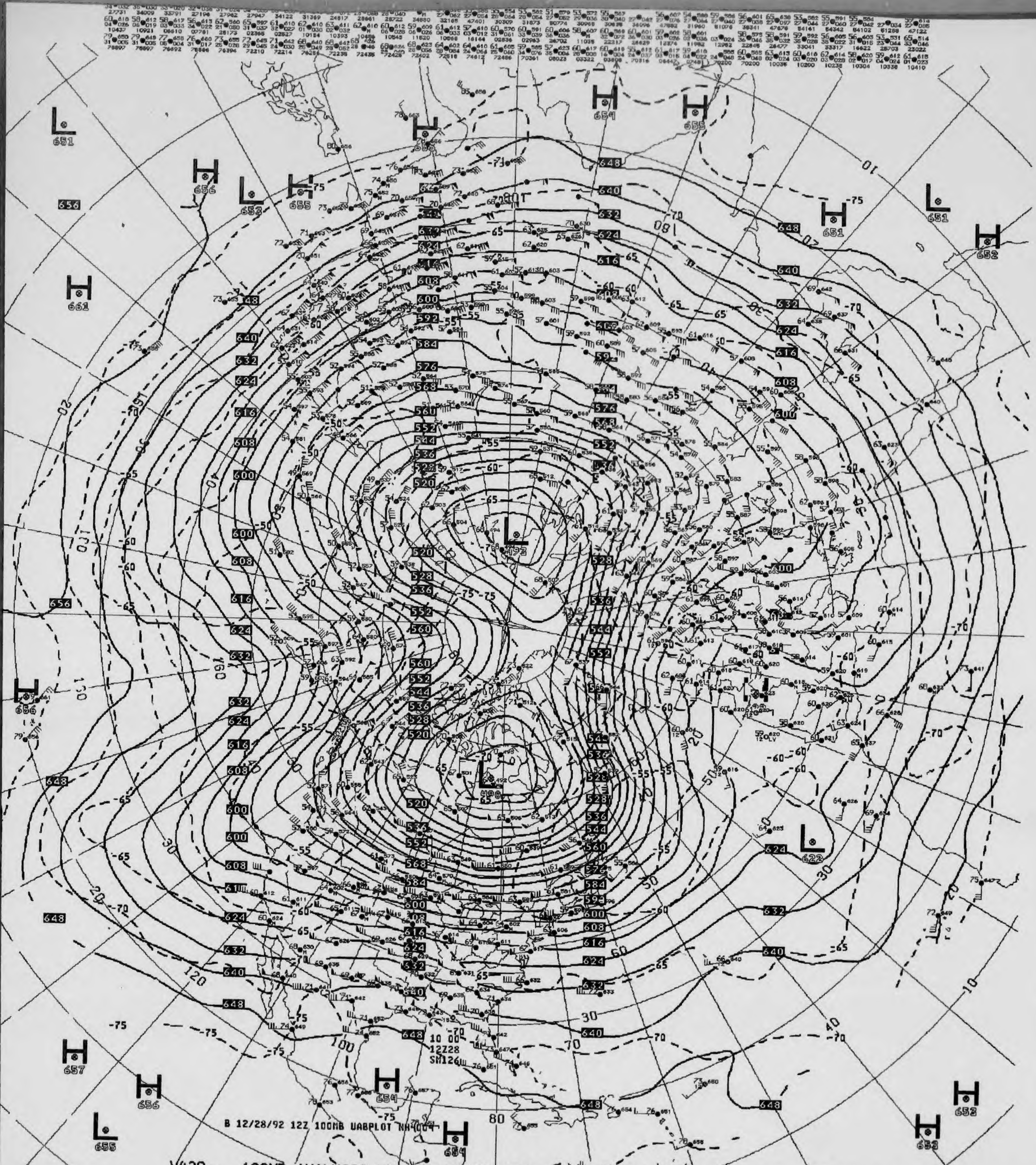

B 12/28/92 12Z 100MB UABPLOT NH4004
10 00
12Z28
SM126
L 492
L 490
L 622
H 659
H 655
H 656
H 661
H 654
H 657
H 651
H 652
H 653
L 651
L 653
L 655
648
640
632
624
616
608
600
592
584
576
568
560
552
544
536
528
520

V429 ^^ 100MB ANALYSIS HEIGHTS/TEMPERATURE 12Z MON 28 DEC 92

US DEPT OF COMMERCE
NOAA/NWS/NMC WASHINGTON

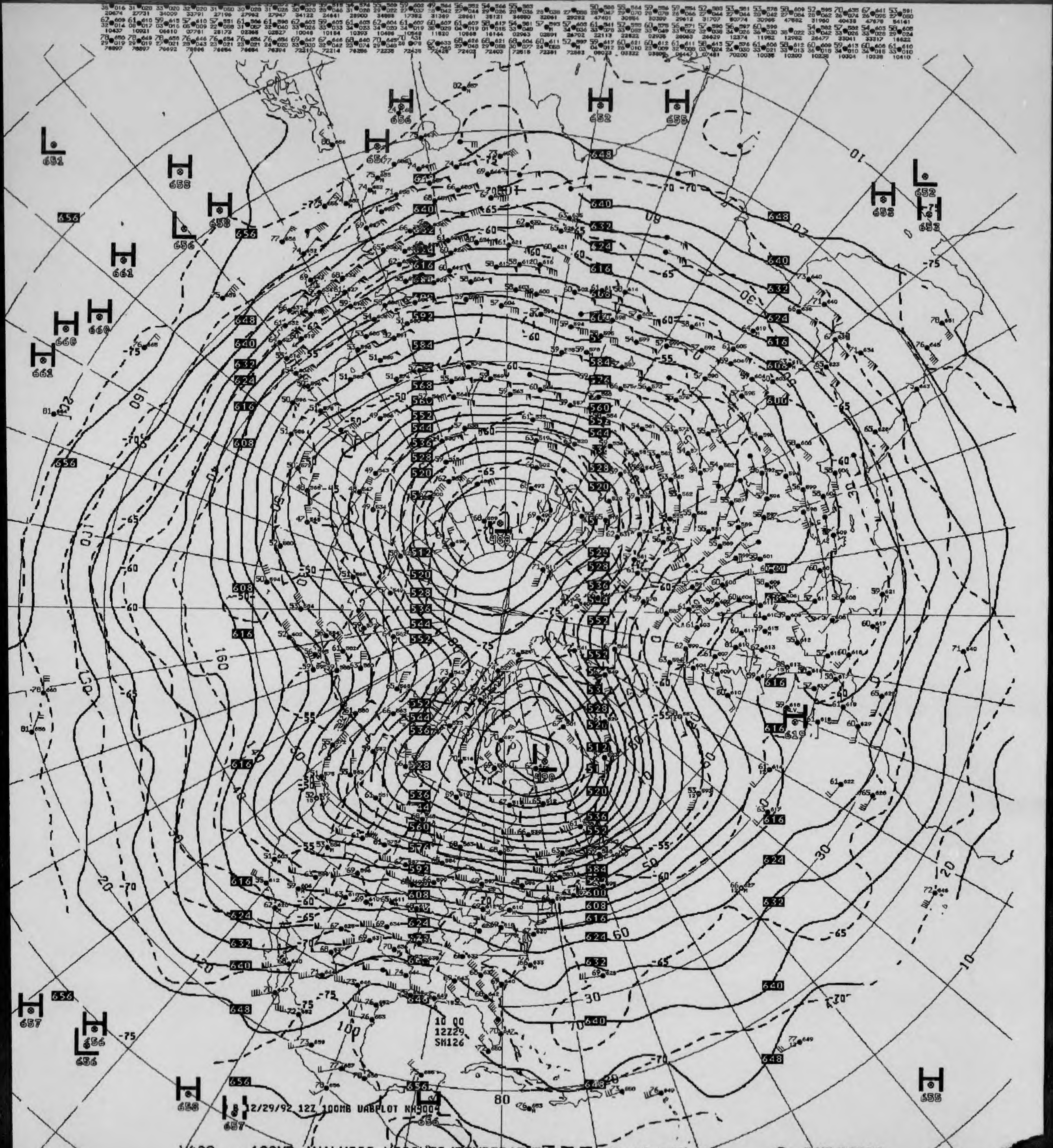
10 00
12Z29
SM126
12/29/92 12Z 100MB UABPLOT NH3004

V429 ^^ 100MB ANALYSIS HEIGHTS/TEMPERATURE 12Z TUE 29 DEC 92

US DEPT OF COMMERCE
NOAA/NWS/NMC WASHINGTON

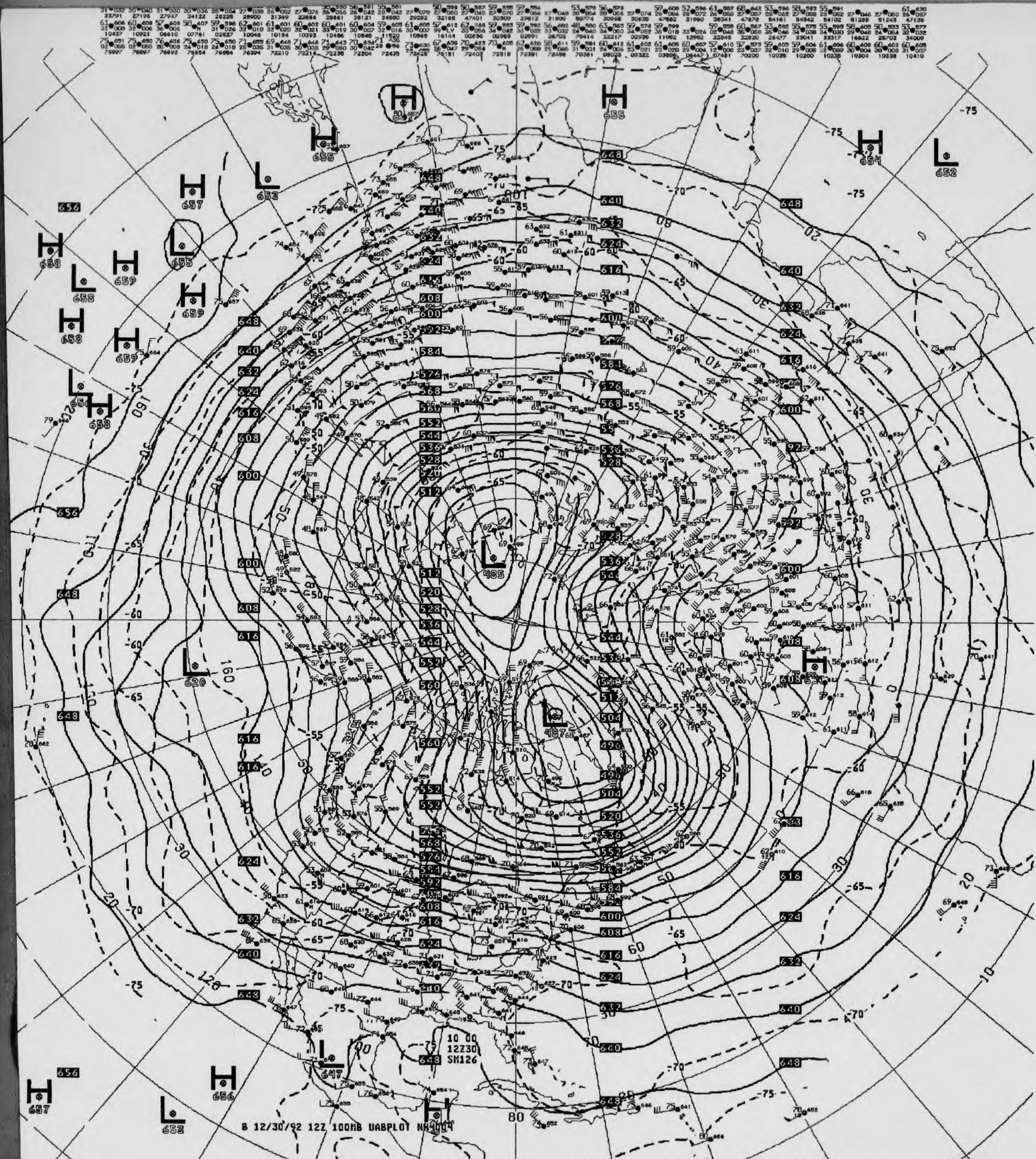
10 00
12Z30
SM126
B 12/30/92 12Z 100MB UABPLOT NH4004
L 485
L 487
H 655
L 652
L 620
L 647
H 656
H 657
L 653

V429 ^^ 100MB ANALYSIS HEIGHTS/TEMPERATURE 12Z WED 30 DEC 92

US DEPT OF COMMERCE
NOAA/NWS/NMC WASHINGTON

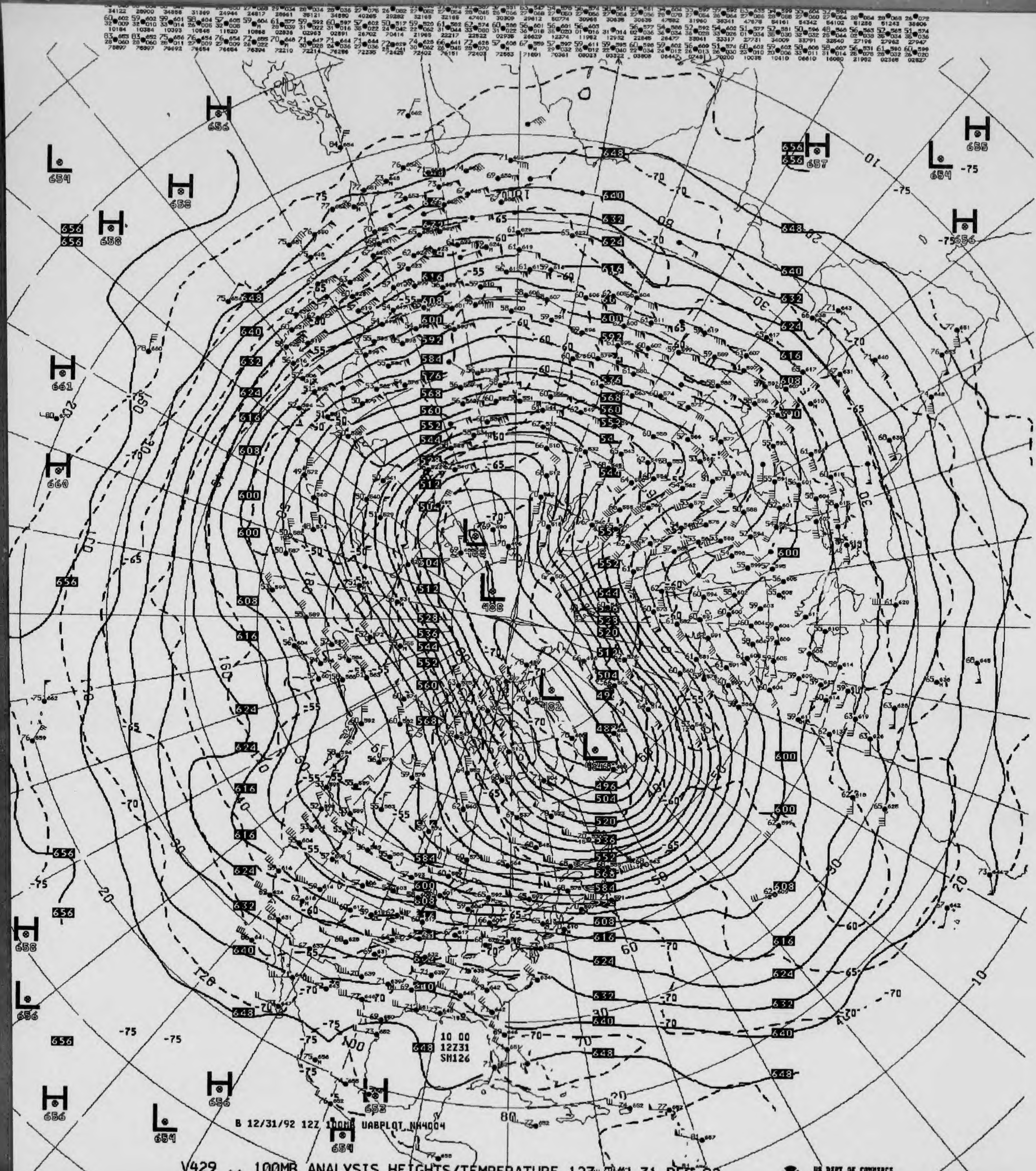
B 12/31/92 12Z 100MB UABPLOT NH4004
10 00
12Z31
SM126
H
656
L
654
H
658
H
661
H
660
H
657
H
655
L
488
L
482
L
486
656
648
640
632
624
616
608
600
592
584
576
568
560
552
544
536
528
520
512
504
496
-55
-60
-65
-70
-75
10
20
30
100
120
160

V429 ^^ 100MB ANALYSIS HEIGHTS/TEMPERATURE 12Z THU 31 DEC 92

US DEPT OF COMMERCE
NOAA/NWS/NMC WASHINGTON

AA Form 48 - 366C
ev. 8 - 83)

U.S. Department of Commerce
National Oceanic and Atmospheric Administration
National Environmental Satellite, Data, and Information Ser
National Climatic Data Center

50 MB CONSTANT PRESSURE CHARTS

STRATOSPHERIC

ALL RECORDS ARE THE BEST AVAILABLE FOR FILMING

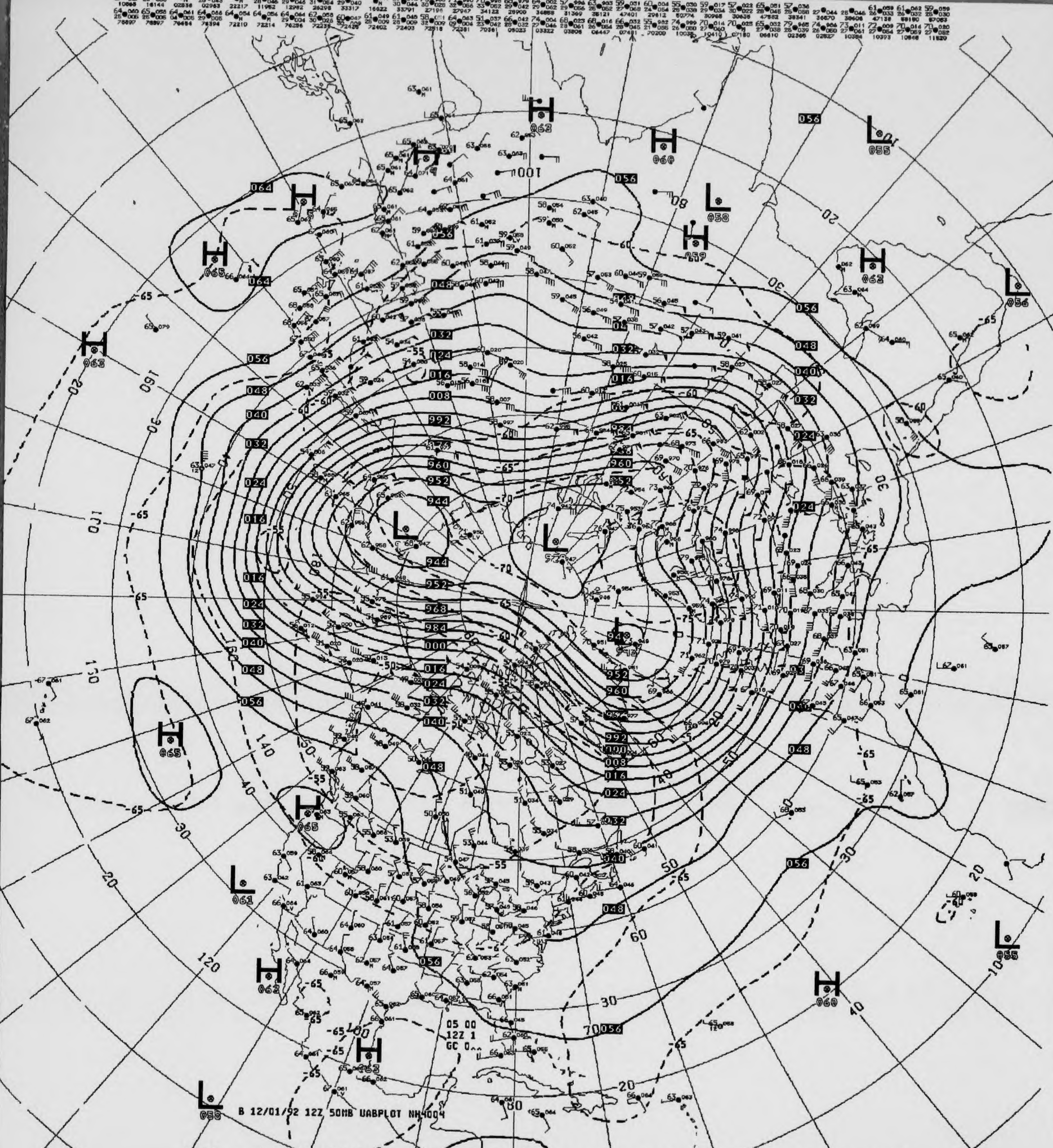
B 12/01/92 12Z 50MB UABPLOT NH4004
05 00
12Z 1
GC 0^^

V431 ^^ 050MB ANALYSIS HEIGHTS/TEMPERATURE 12Z TUE 1 DEC 92

US DEPT OF COMMERCE
NOAA/NWS/NMC WASHINGTON

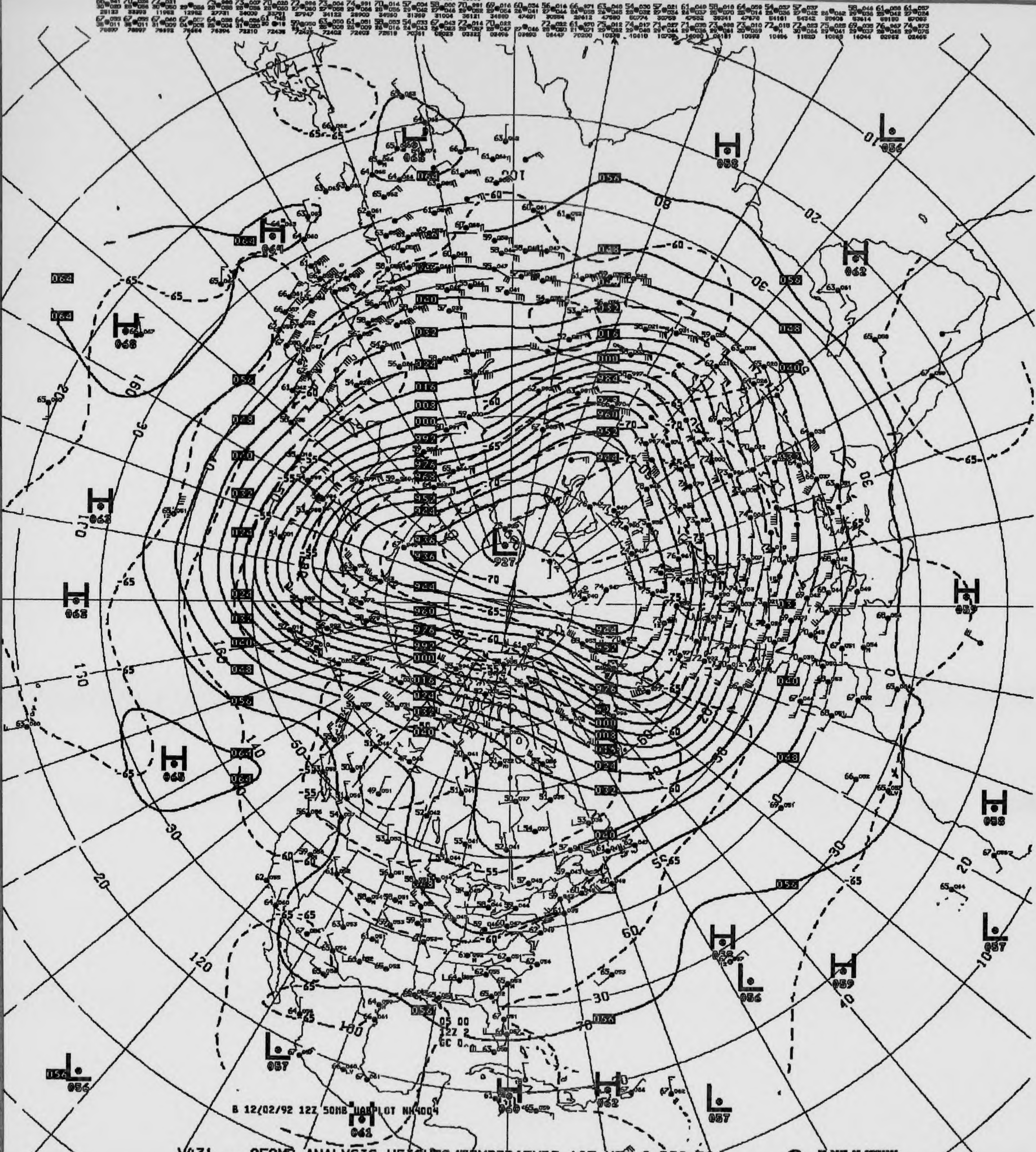
B 12/02/92 12Z 50MB UAPLOT NH4004
927
05 00
12Z 2
GC 0

V431 .. 050MB ANALYSIS HEIGHTS/TEMPERATURE 12Z WED 2 DEC 92

US DEPT OF COMMERCE
NOAA/NWS/NMC WASHINGTON

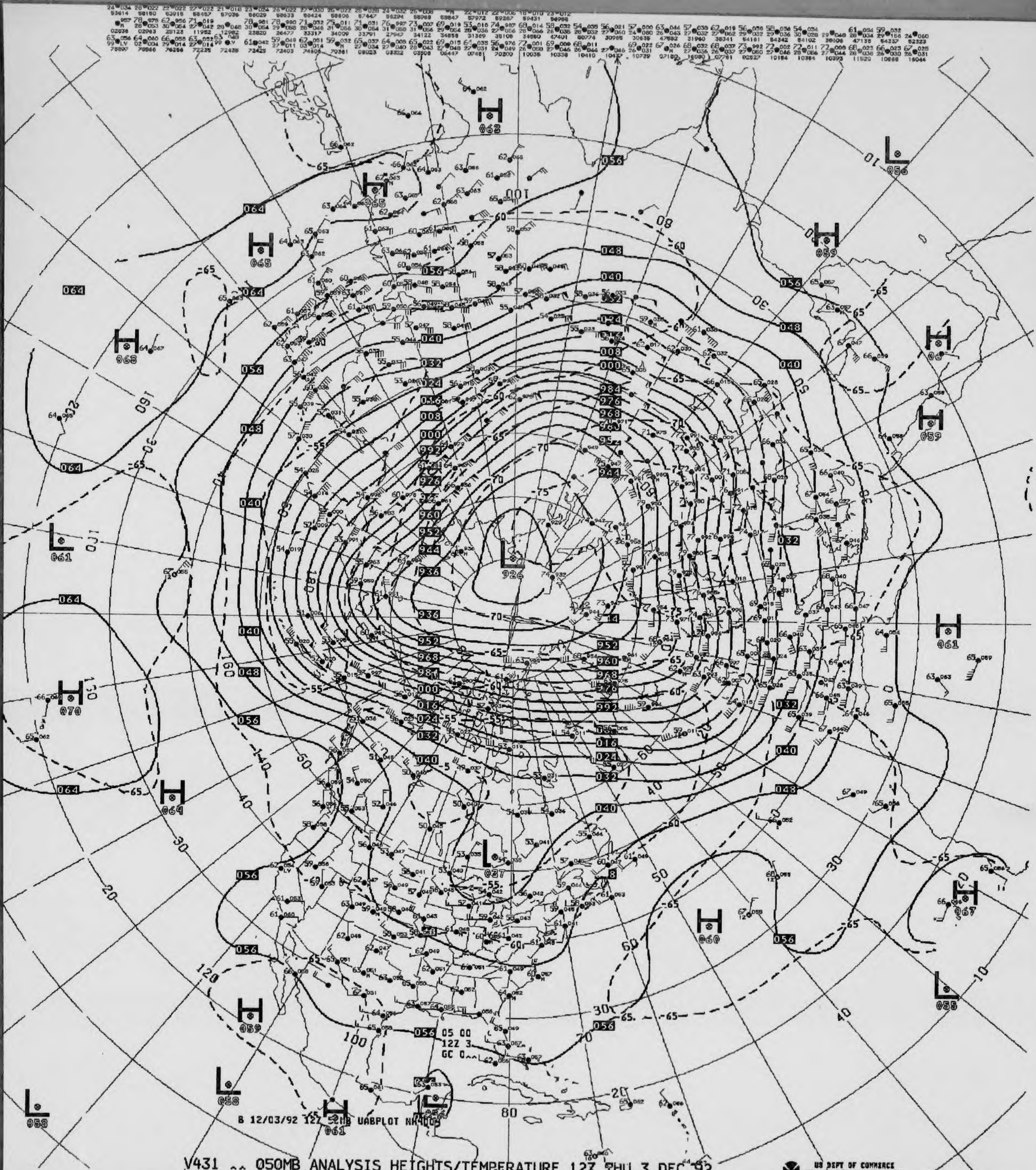
B 12/03/92 12Z 50MB UABPLOT NH400M
05 00
12Z 3
GC 0
H
L
926
80
100
120
140
160
180
-75
-70
-65
-60
-55

V431 .. 050MB ANALYSIS HEIGHTS/TEMPERATURE 12Z THU 3 DEC 92

US DEPT OF COMMERCE
NOAA/NWS/NMC WASHINGTON


B 12/04/92 12Z 50MB VARPLOT NH4004

V431 ^^ 050MB ANALYSIS HEIGHTS/TEMPERATURE 12Z FRI 4 DEC 92

US DEPT OF COMMERCE
NOAA/NWS/NMC WASHINGTON

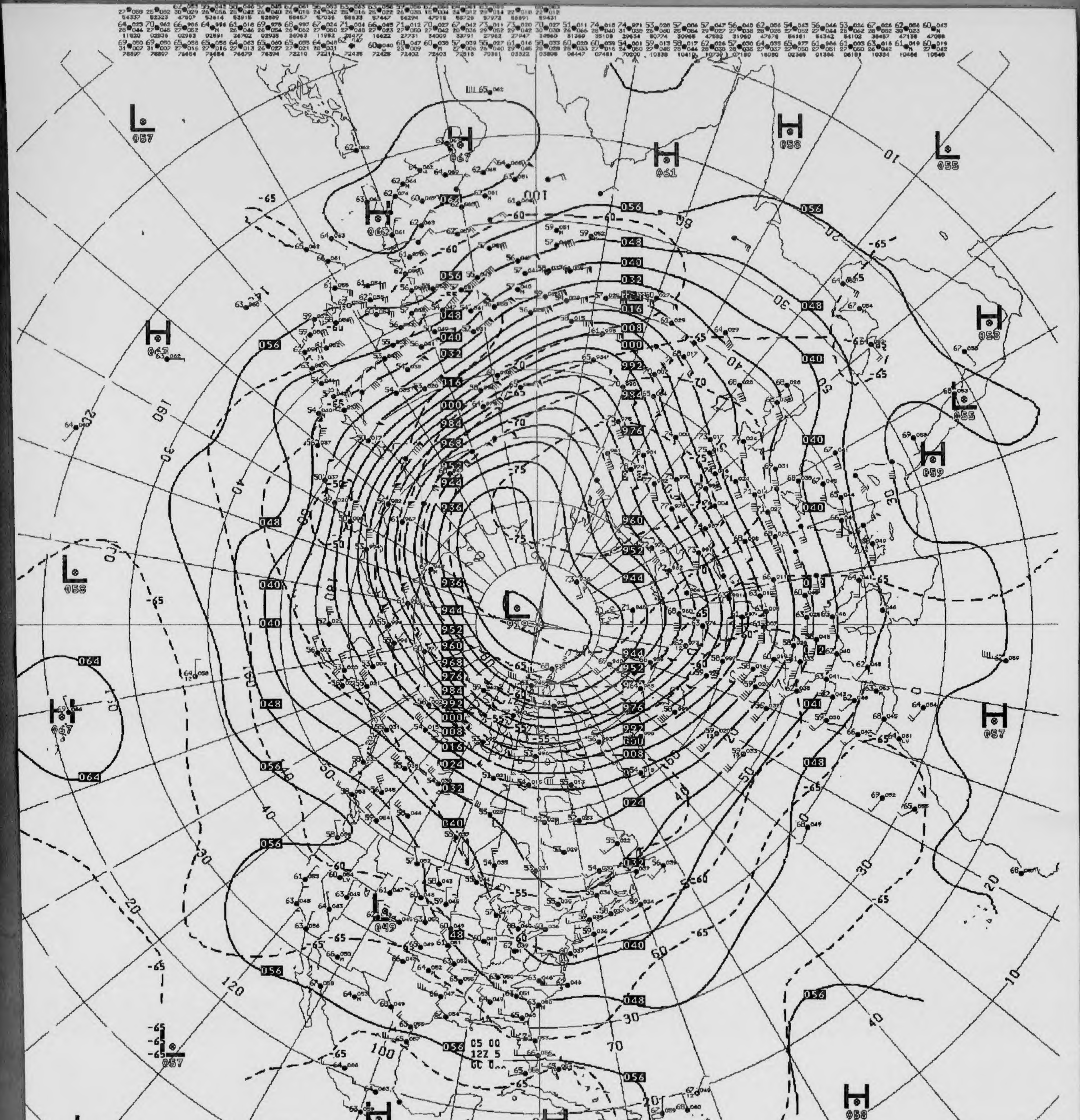
B 12/05/92 12Z 50MB UABPLOT NH4004
05 00
12Z 5
L 919
H 067
H 062
H 061
H 058
L 055
H 058
L 055
H 059
H 057
H 063
L 058
H 067
L 057
L 049
H 059
H 058
L 057
-65
-70
-75
10
20
30
40
50
60
70
80
100
120
140
160
180

V431 ^^ 050MB ANALYSIS HEIGHTS/TEMPERATURE 12Z SAT 5 DEC 92

US DEPT OF COMMERCE
NOAA/NWS/NMC WASHINGTON

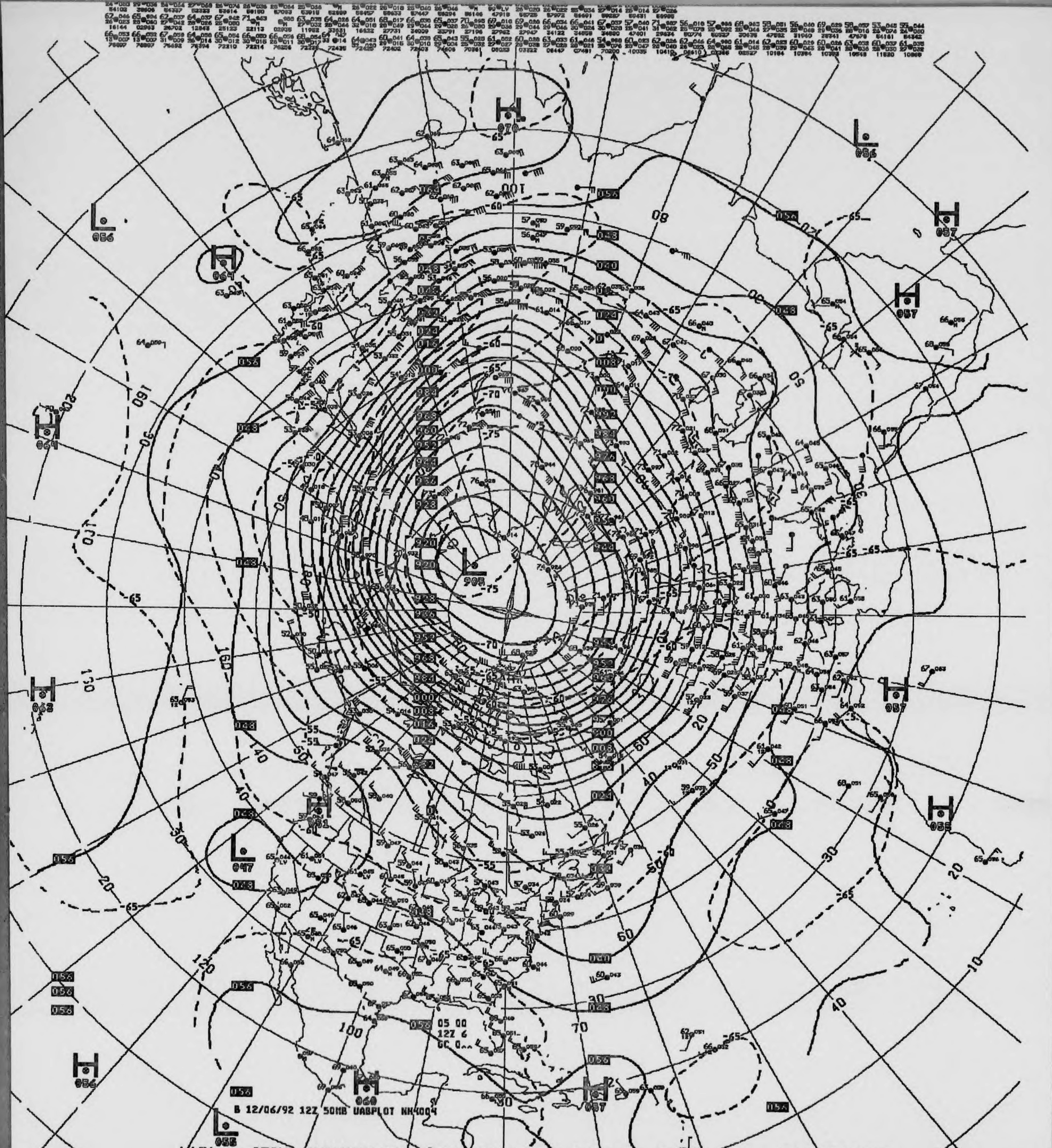
H
070
L
056
H
057
L
056
H
064
H
057
H
064
L
905
H
063
H
057
H
061
L
047
H
056
H
056
H
060
H
087
L
055
05 00
12Z 6
GC 0
B 12/06/92 12Z 50MB UABPLOT NH4004

V431 ^^ 050MB ANALYSIS HEIGHTS/TEMPERATURE 12Z SUN 6 DEC 92

US DEPT OF COMMERCE
NOAA/NWS/NMC WASHINGTON

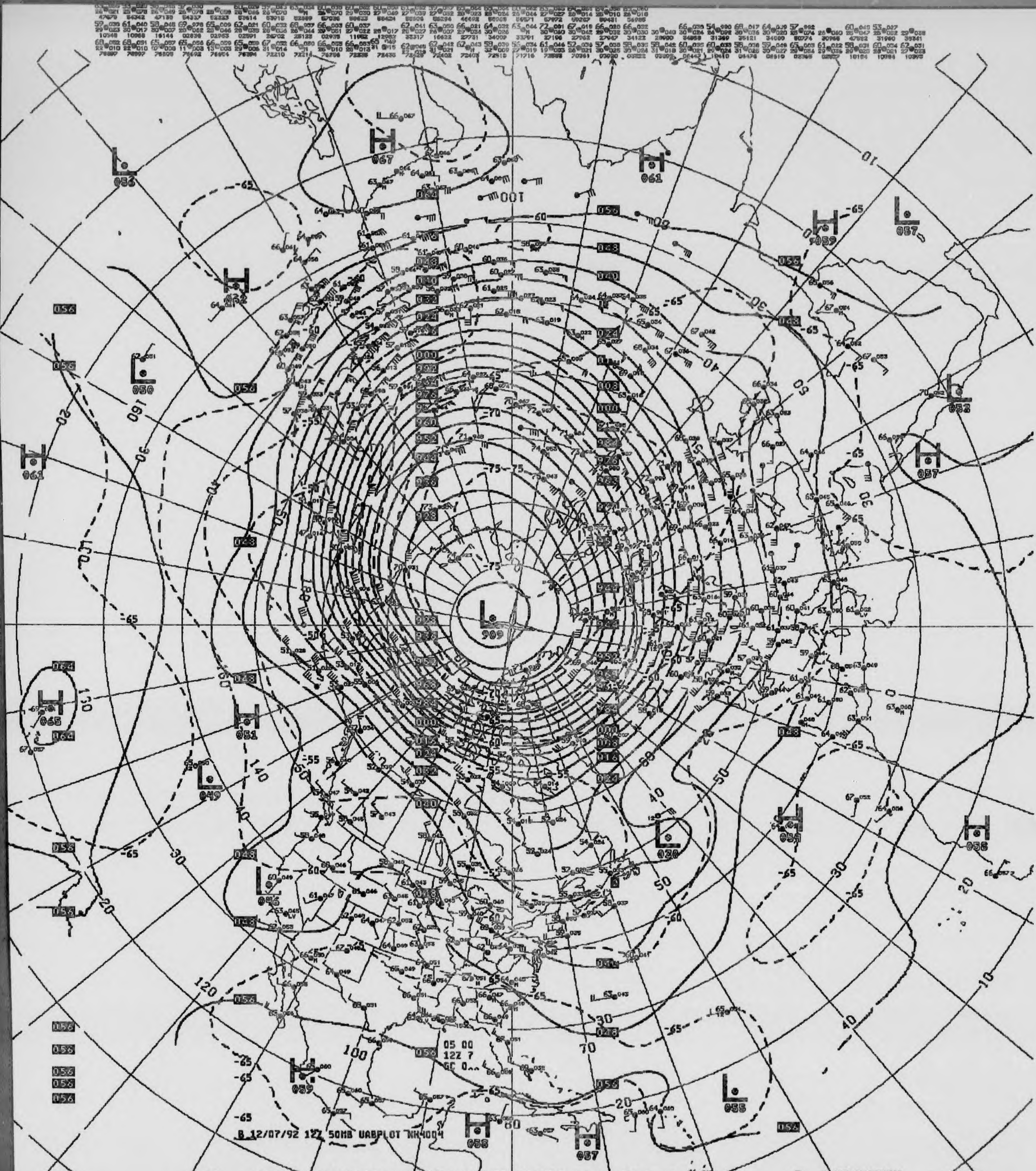

H 067
L 056
H 061
H 059
L 057
H 032
L 050
L 052
H 061
H 057
L 909
H 065
H 051
L 049
L 030
H 051
H 056
L 056
H 059
H 058
H 057
L 055
05 00
12Z 7
GC 0..
B 12/07/92 12Z 50MB UABPLOT NH4004

V431 .. 050MB ANALYSIS HEIGHTS/TEMPERATURE 12Z MON 7 DEC 92

US DEPT OF COMMERCE
NOAA/NWS/NMC WASHINGTON

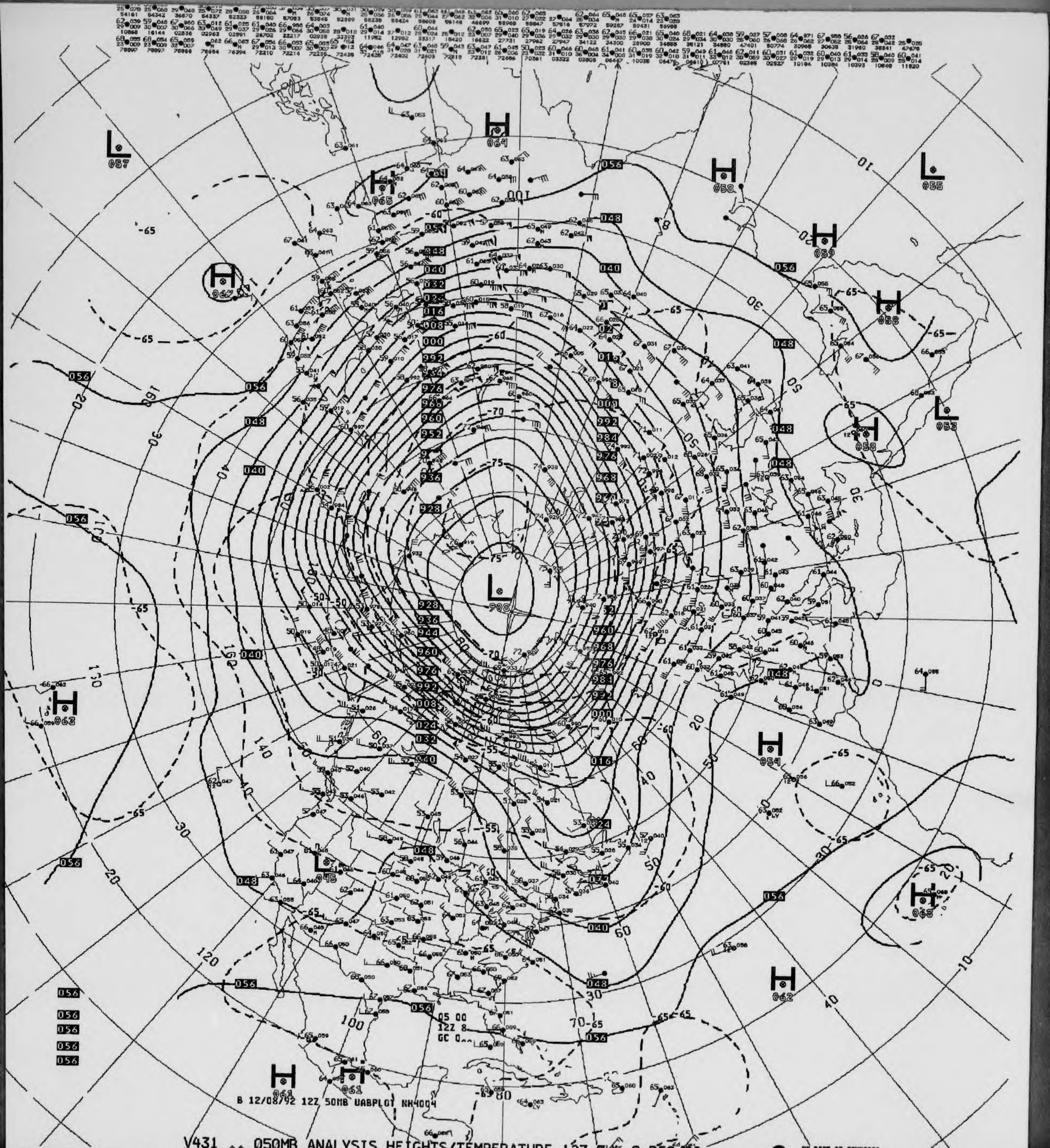
B 12/08/92 12Z 50MB UABPLOT NH4004
05 00
12Z 8
H
L
928
998
056
048
040
-65
-75
US DEPT OF COMMERCE
NOAA/NWS/NMC WASHINGTON

V431 ^^ 050MB ANALYSIS HEIGHTS/TEMPERATURE 12Z TUE 8 DEC 92

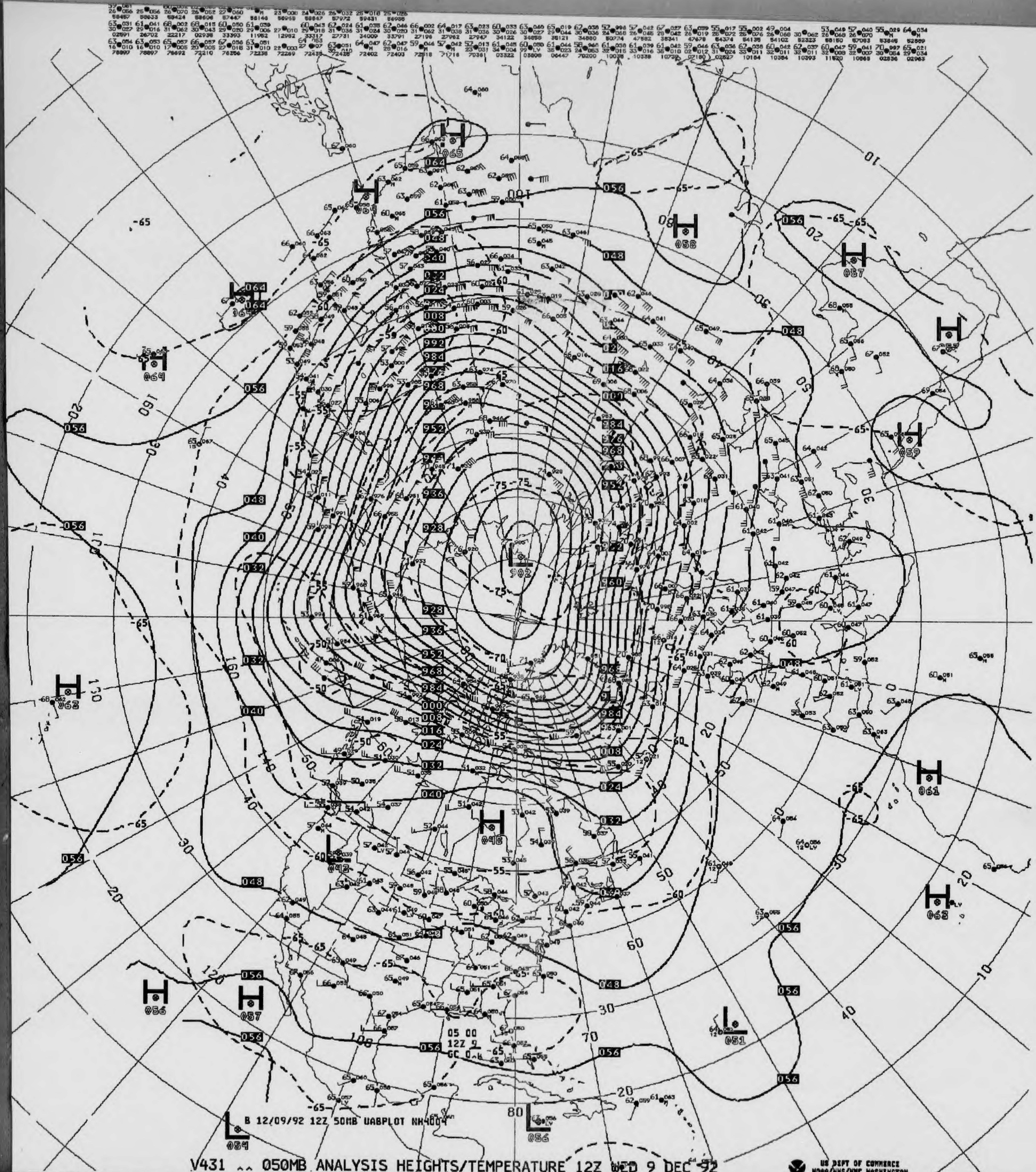

B 12/09/92 12Z 50MB UABPLOT NH4004
05 00
12Z 9
902

V431 ^^ 050MB ANALYSIS HEIGHTS/TEMPERATURE 12Z WED 9 DEC 92

US DEPT OF COMMERCE
NOAA/NWS/NMC WASHINGTON

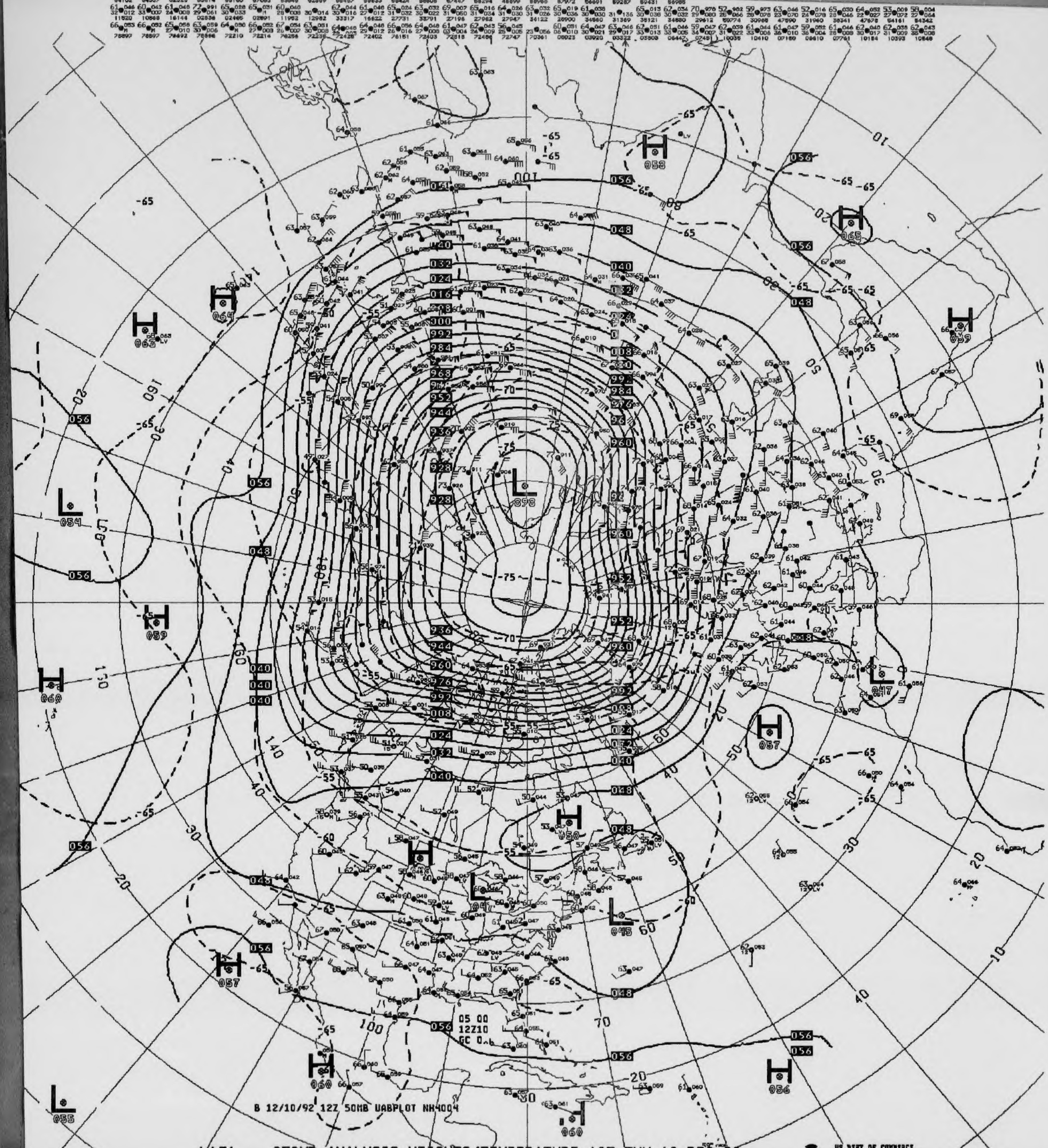
B 12/10/92 12Z 50MB UABPLOT NH4004

V431 ^^ 050MB ANALYSIS HEIGHTS/TEMPERATURE 12Z THU 10 DEC 92

US DEPT OF COMMERCE
NOAA/NWS/NMC WASHINGTON

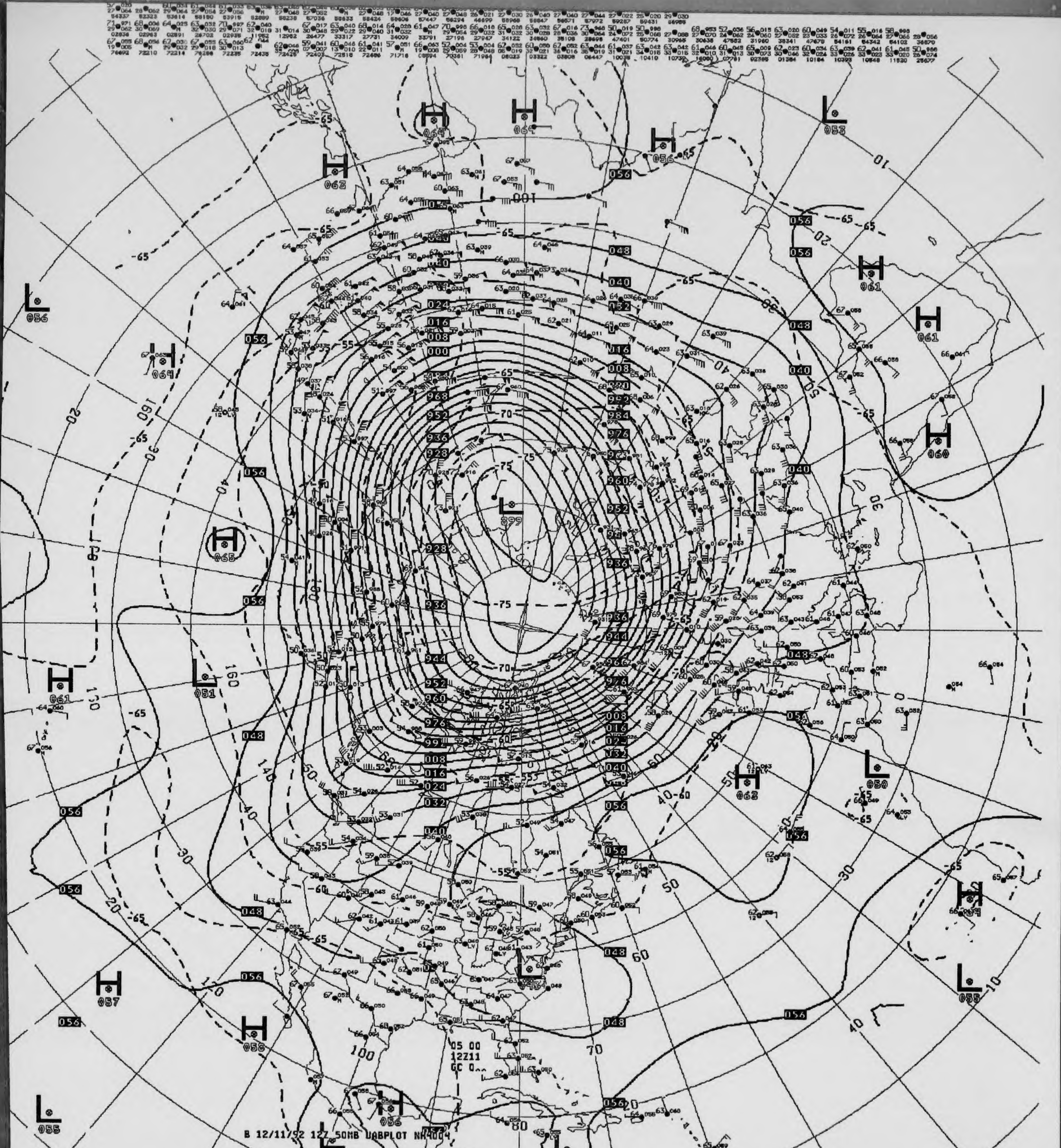
B 12/11/92 12Z 50MB UABPLOT NH4004
05 00
12Z11
H
064
063
056
061
060
065
057
058
L
053
056
051
050
055
-75
-70
-65
-60
-55
100
160
140
120
70
60
50
40
30
20
10

V431 ^^ 050MB ANALYSIS HEIGHTS/TEMPERATURE 12Z FRI 11 DEC 92

US DEPT OF COMMERCE
NOAA/NWS/NMC WASHINGTON


8 12/12/92 12Z 50MB UABPLOT NH4004
05 00
12Z12
GC 0
H
L
905
-75
-65
10
20
30
056
048
040
060

V431 .. 050MB ANALYSIS HEIGHTS/TEMPERATURE 12Z SAT 12 DEC 92

US DEPT OF COMMERCE
NOAA/NWS/NMC WASHINGTON

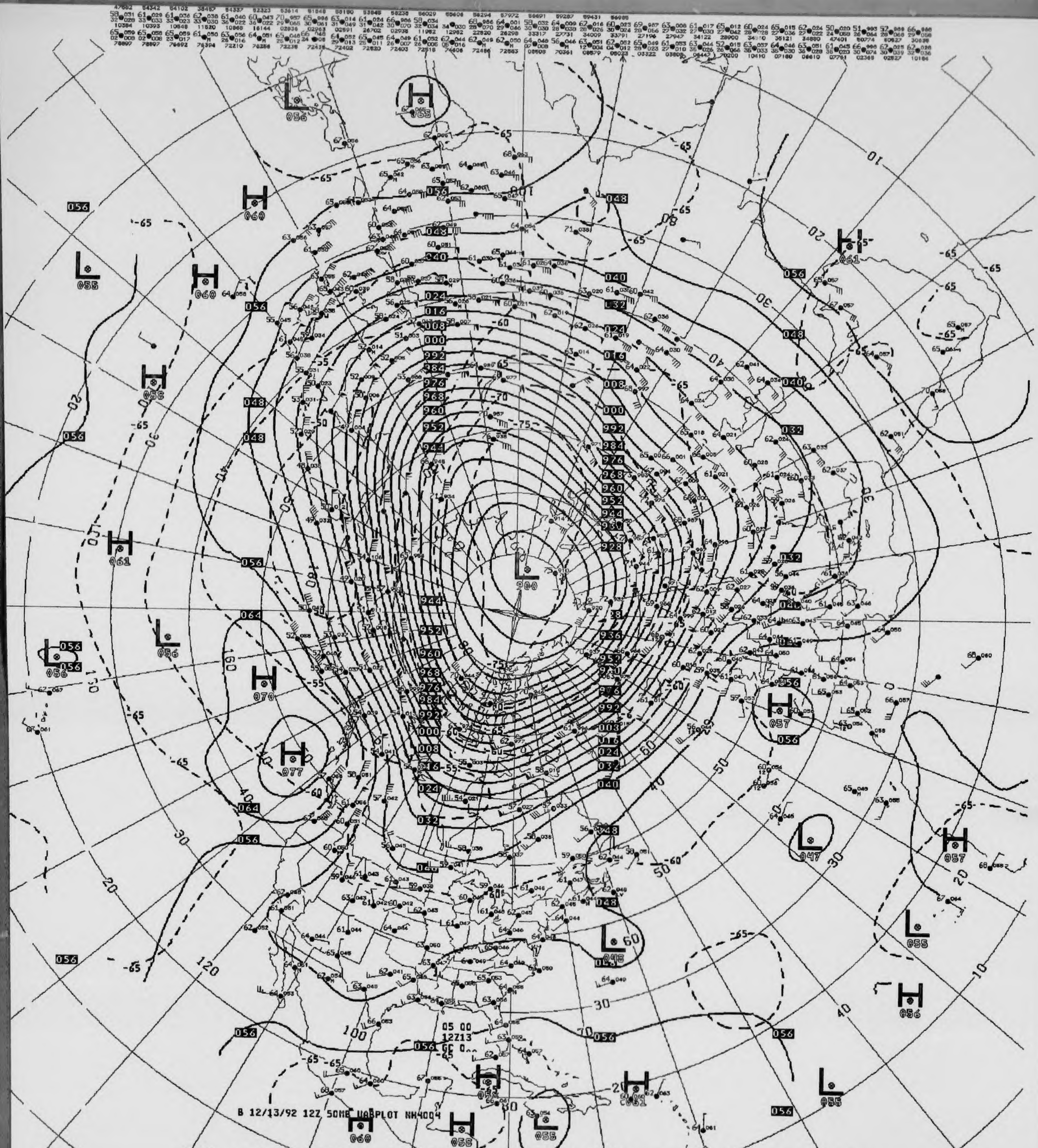
05 00
12Z13
GC 0
B 12/13/92 12Z 50MB UABPLOT NH4004

V431 ^^ 050MB ANALYSIS HEIGHTS/TEMPERATURE 12Z SUN 13 DEC 92

US DEPT OF COMMERCE
NOAA/NWS/NMC WASHINGTON

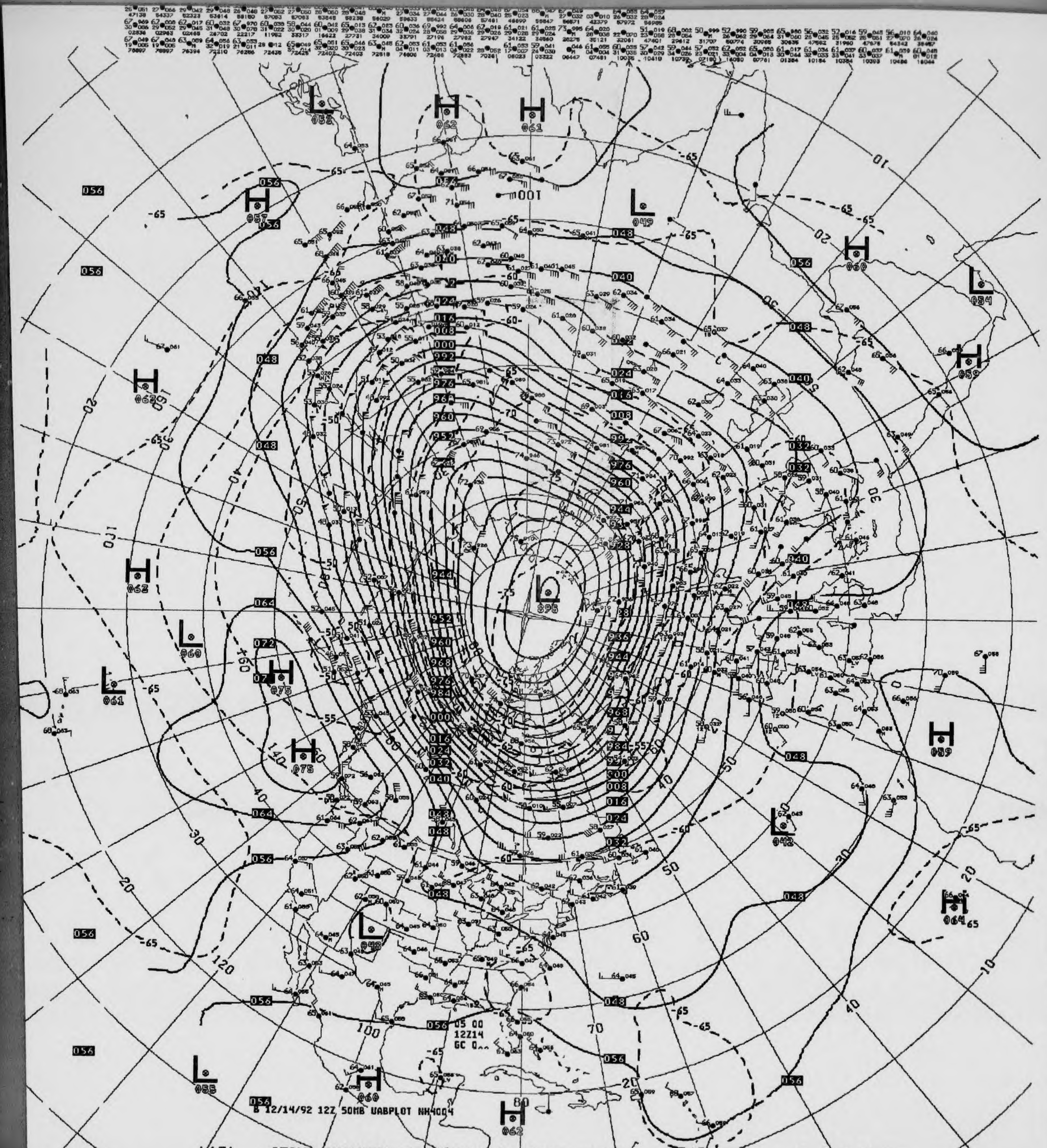
B 12/14/92 12Z 50MB UABPLOT NH4004
05 00
12Z14
GC 0^^
L
895
H
075
H
062
L
055
H
060
L
048
L
042
H
059
H
064
L
054
H
060
L
049
H
061
H
062
L
052
H
057
H
062
H
062
L
060
L
061
H
075

V431 ^^ 050MB ANALYSIS HEIGHTS/TEMPERATURE 12Z MON 14 DEC 92

US DEPT OF COMMERCE
NOAA/NWS/NMC WASHINGTON

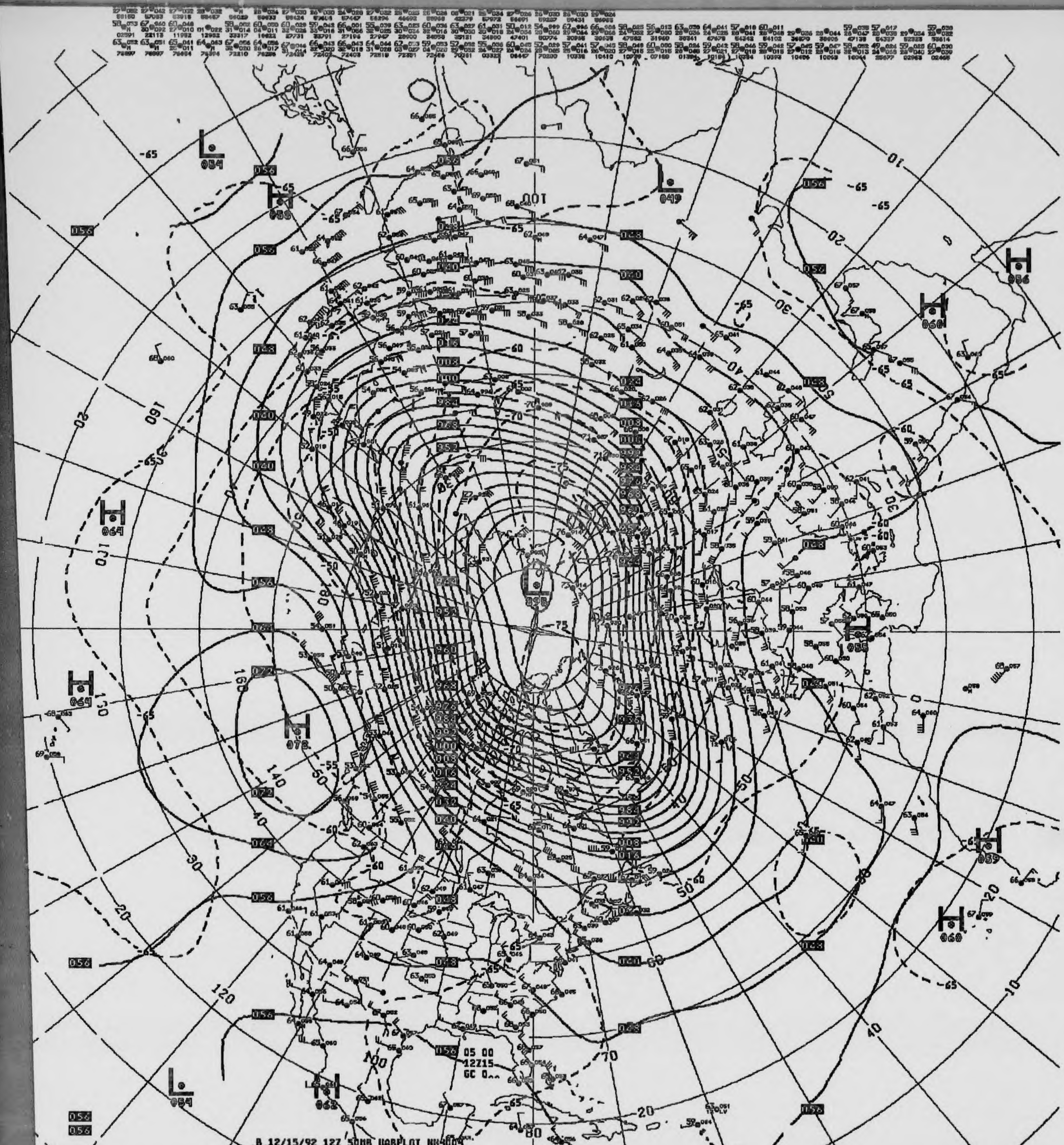
B 12/15/92 12Z 50MB UABPLOT NH4004
05 00
12Z15
GC 0^^
L
054
H
058
L
049
H
056
H
060
H
064
H
069
H
078
H
055
H
059
H
060
L
054
H
062
L
935
-65
-70
-75
-60
-55
-50
10
20
30
40
50
60
70
80
100
120
140
160

V431 ^^ 050MB ANALYSIS HEIGHTS/TEMPERATURE 12Z TUE 15 DEC 92

US DEPT OF COMMERCE
NOAA/NWS/NMC WASHINGTON

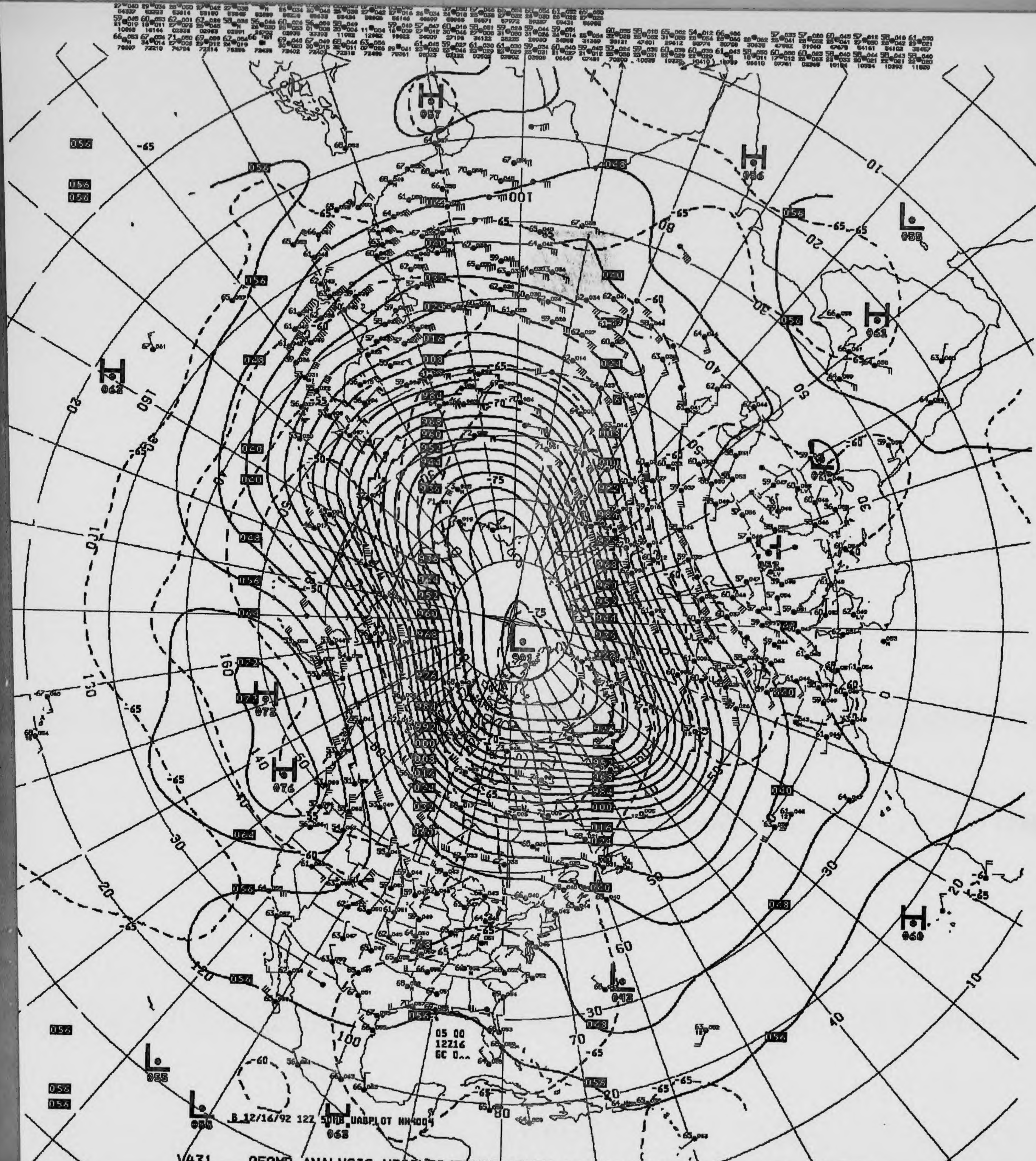
H
057
H
056
L
055
H
061
H
062
H
072
H
076
L
061
L
991
L
045
H
060
L
055
L
055
L
062
100
-65
-60
-75
-70
05 00
12Z16
GC 0^^
B 12/16/92 12Z 50MB UABPLOT NH4004

V431 ^^ 050MB ANALYSIS HEIGHTS/TEMPERATURE 12Z WED 16 DEC 92

US DEPT OF COMMERCE
NOAA/NWS/NMC WASHINGTON


12/17/92 12Z 50MB UABPLOT NH4004
05 00
12Z17
GC 0^^
H
062
H
067
H
072
H
072
H
062
H
084
H
062
H
059
H
072
L
202
L
097
L
057
L
055
L
055
-65
-55
-75
-70
-60
10
20
30
40
50
60
70
80
100
120
130
150
160
170

V431 ^^ 050MB ANALYSIS HEIGHTS/TEMPERATURE 12Z THU 17 DEC 92

US DEPT OF COMMERCE
NOAA/NWS/NMC WASHINGTON

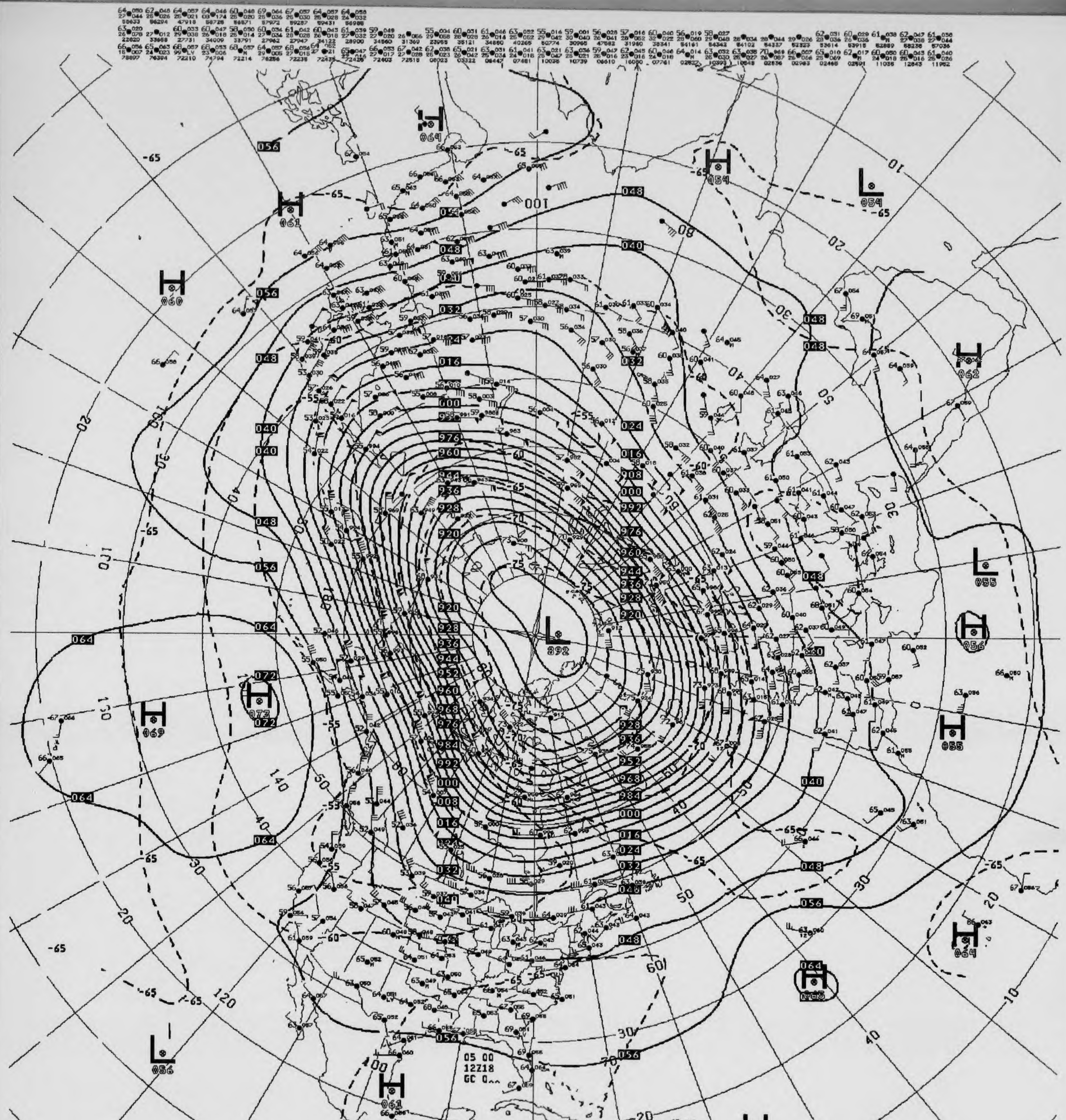
B 12/18/92 12Z 50MB UABPLOT NH4004
05 00
12Z18
GC 0^^

V431 ^^ 050MB ANALYSIS HEIGHTS/TEMPERATURE 12Z FRI 18 DEC 92

US DEPT OF COMMERCE
NOAA/NWS/NMC WASHINGTON

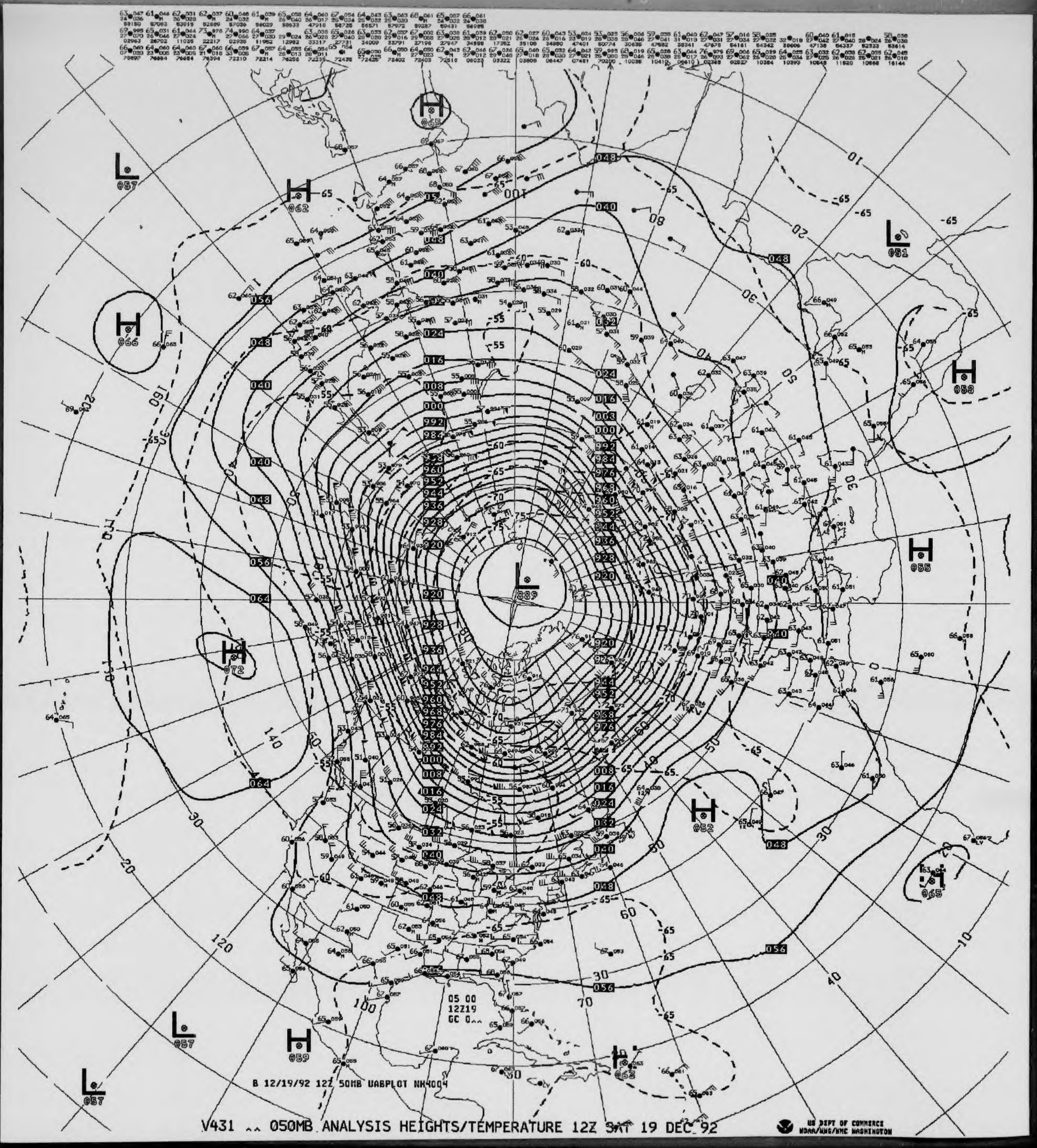
05 00
12Z19
GC 0..
B 12/19/92 12Z 50MB UABPLOT NH4004

V431 .. 050MB ANALYSIS HEIGHTS/TEMPERATURE 12Z SAT 19 DEC 92

US DEPT OF COMMERCE
NOAA/NWS/NMC WASHINGTON

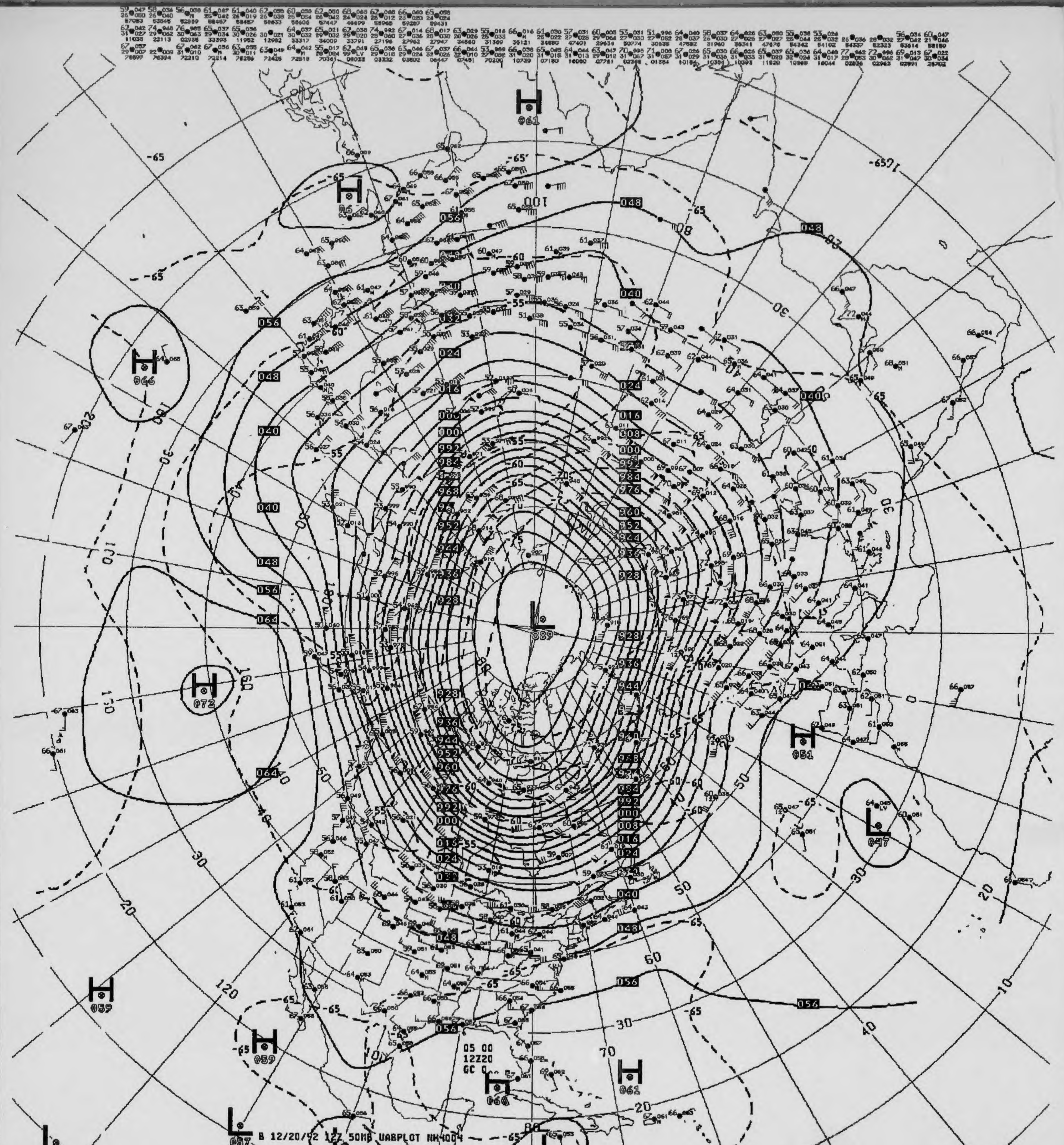
H 061
H 066
H 072
H 059
H 059
H 060
H 061
H 051
L 889
L 047
L 057
L 057
L 056
L 054
B 12/20/92 12Z 50MB UABPLOT NH4004
05 00
12Z20
GC 0

V431 ^^ 050MB ANALYSIS HEIGHTS/TEMPERATURE 12Z SUN 20 DEC 92

US DEPT OF COMMERCE
NOAA/NWS/NMC WASHINGTON

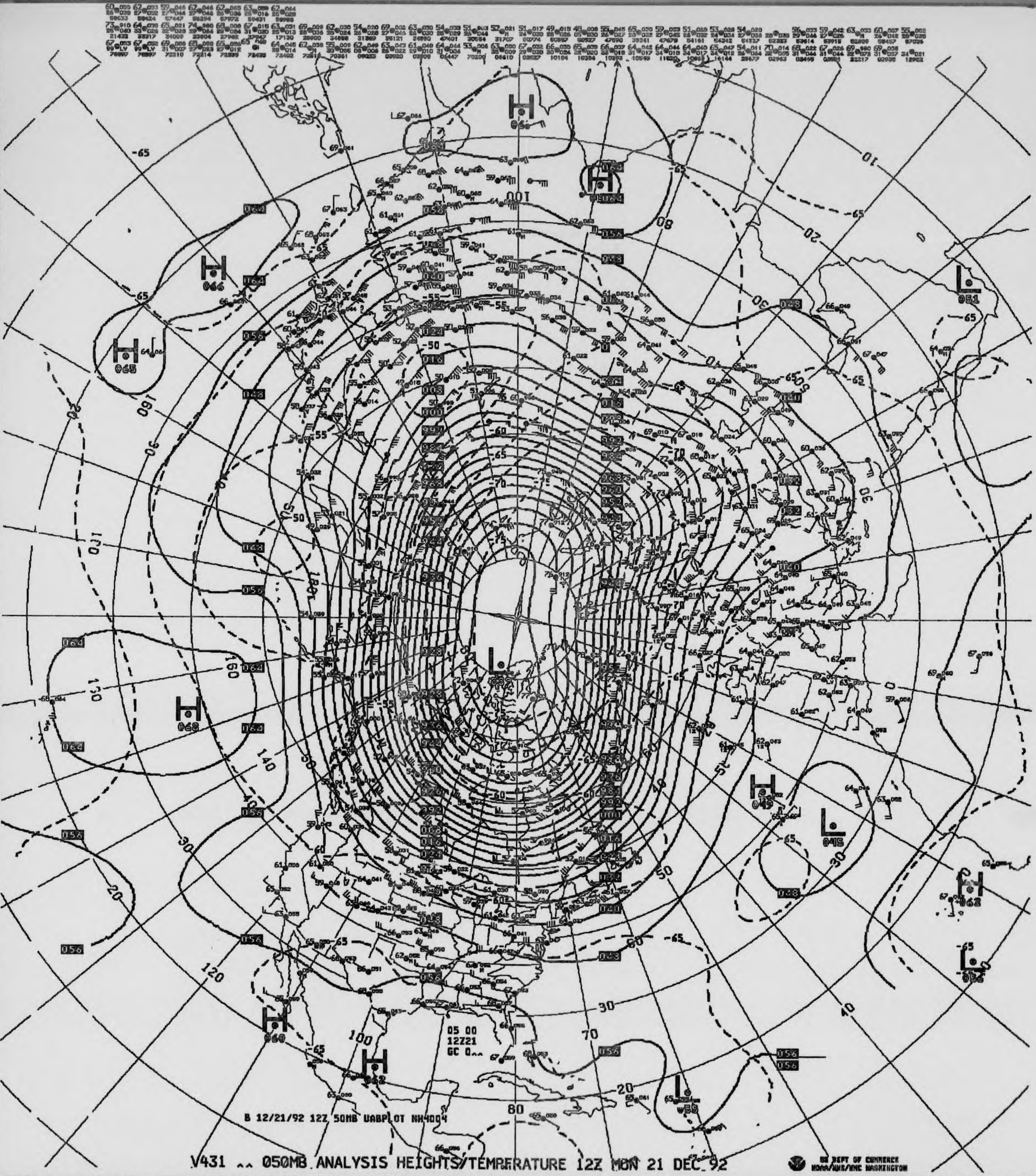

H
066
H
065
H
068
H
060
H
062
H
066
H
064
L
051
H
049
L
045
H
068
L
052
L
055
L
-65
-55
-50
-60
-70
-65
100
160
170
180
150
140
120
100
90
80
70
60
50
40
30
20
10
05 00
12Z21
GC 0..

B 12/21/92 12Z 50MB UABPLOT NH4004

V431 ^^ 050MB ANALYSIS HEIGHTS/TEMPERATURE 12Z MON 21 DEC 92

US DEPT OF COMMERCE
NOAA/NWS/NMC WASHINGTON

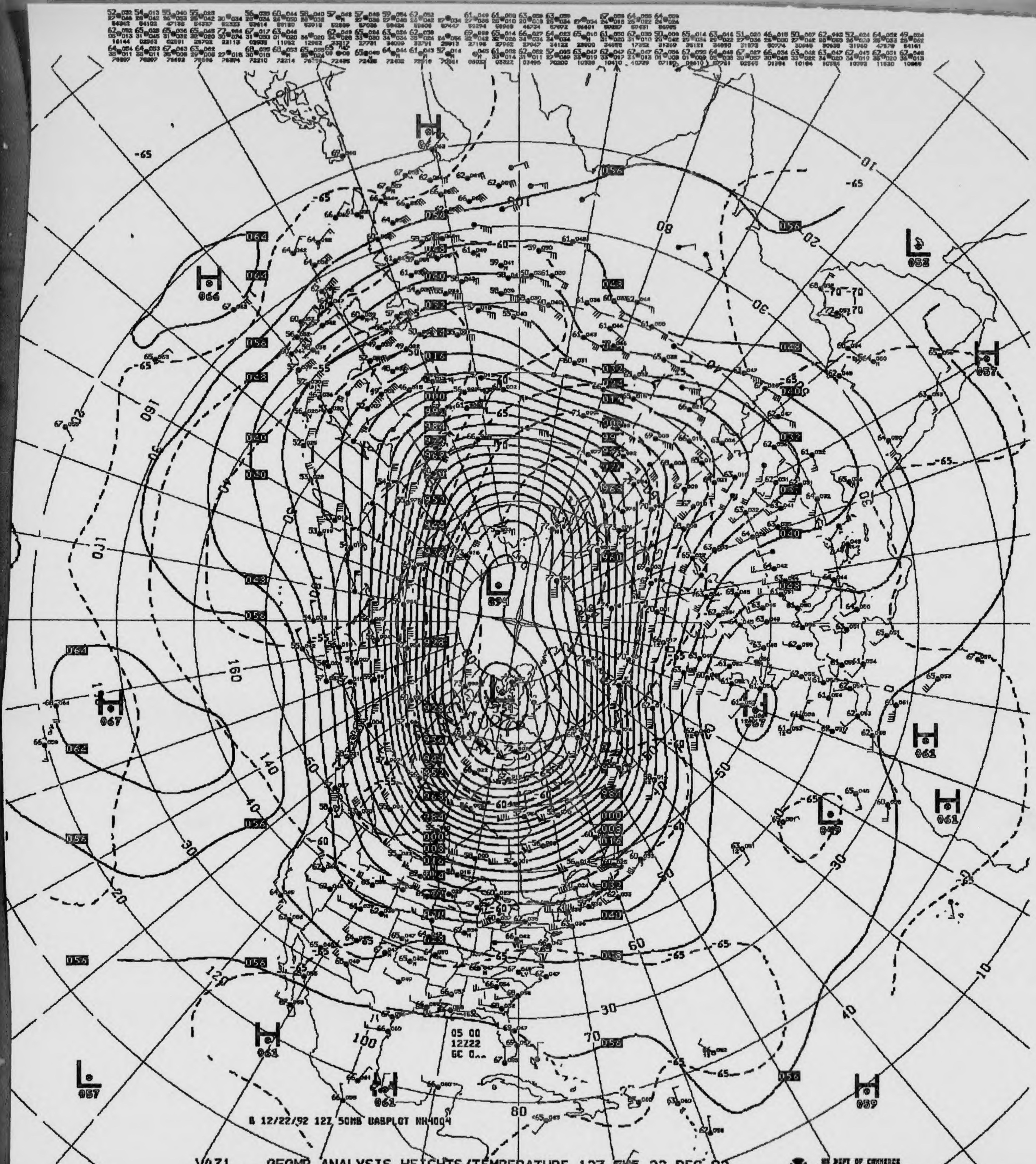
H
066
H
067
L
052
H
057
H
061
H
061
L
057
H
061
H
062
H
059
05 00
12Z22
GC 0..

B 12/22/92 12Z 50MB UABPLOT NH4004

V431 .. 050MB ANALYSIS HEIGHTS/TEMPERATURE 12Z TUE 22 DEC 92

US DEPT OF COMMERCE
NOAA/NWS/NMC WASHINGTON

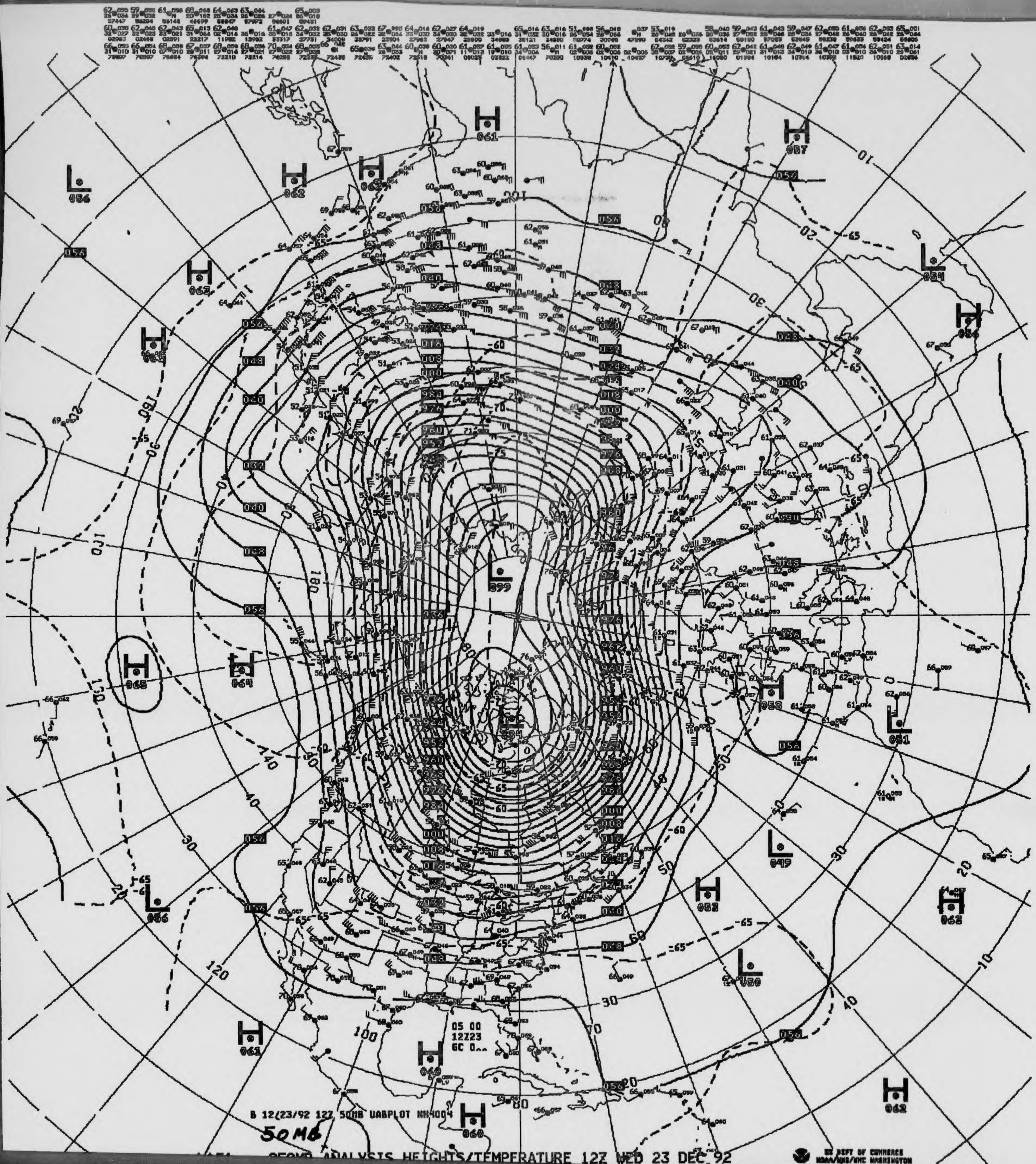

B 12/23/92 12Z 50MB UABPLOT NH4004

50 MB

50MB ANALYSIS HEIGHTS/TEMPERATURE 12Z WED 23 DEC 92

US DEPT OF COMMERCE
NOAA/NWS/NMC WASHINGTON

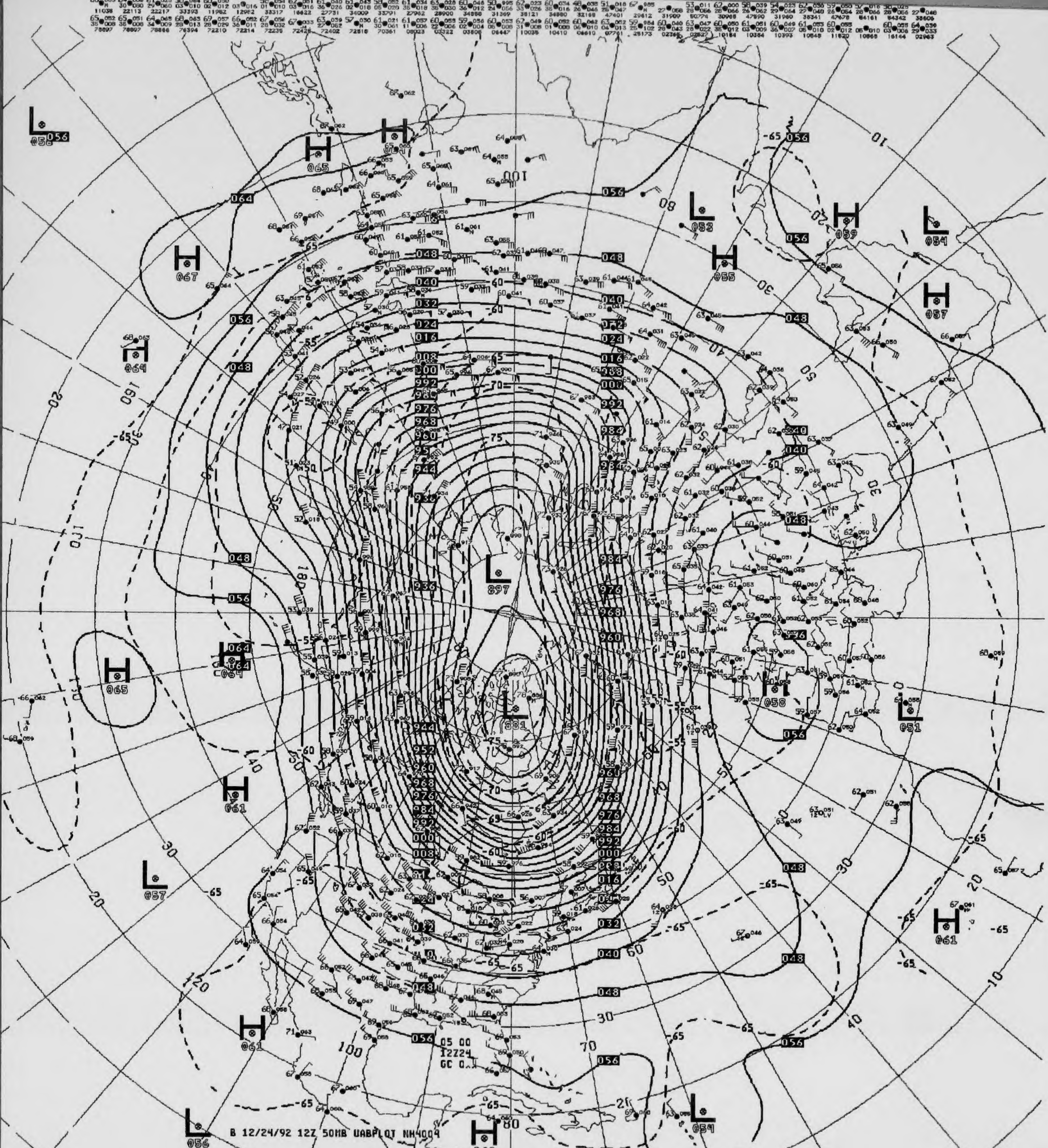
B 12/24/92 12Z 50MB UABPLOT NH4004
05 00
12Z24
L 897
L 881
H 065
H 067
H 065
H 061
H 061
H 060
H 055
H 059
H 057
H 058
H 061
L 056
L 052
L 054
L 051
L 057
L 056
L 054

V431 ^^ 050MB ANALYSIS HEIGHTS/TEMPERATURE 12Z THU 24 DEC 92

US DEPT OF COMMERCE
NOAA/NWS/NMC WASHINGTON

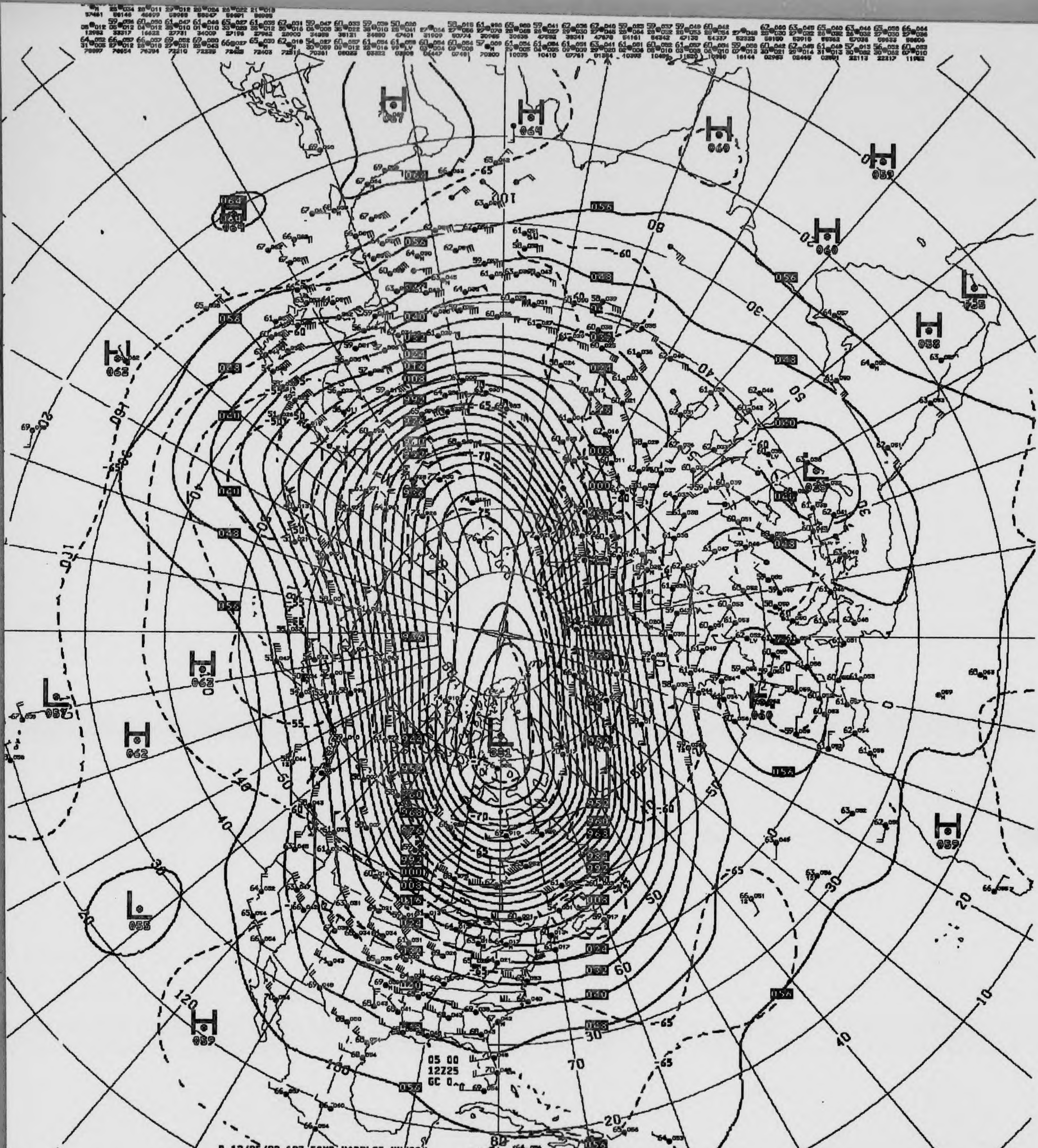
05 00
12Z25
GC 0
B 12/25/92 12Z 50MB UABPLOT NH4004

V431 ^^ 050MB ANALYSIS HEIGHTS/TEMPERATURE 12Z FRI 25 DEC 92

US DEPT OF COMMERCE
NOAA/NWS/NMC WASHINGTON

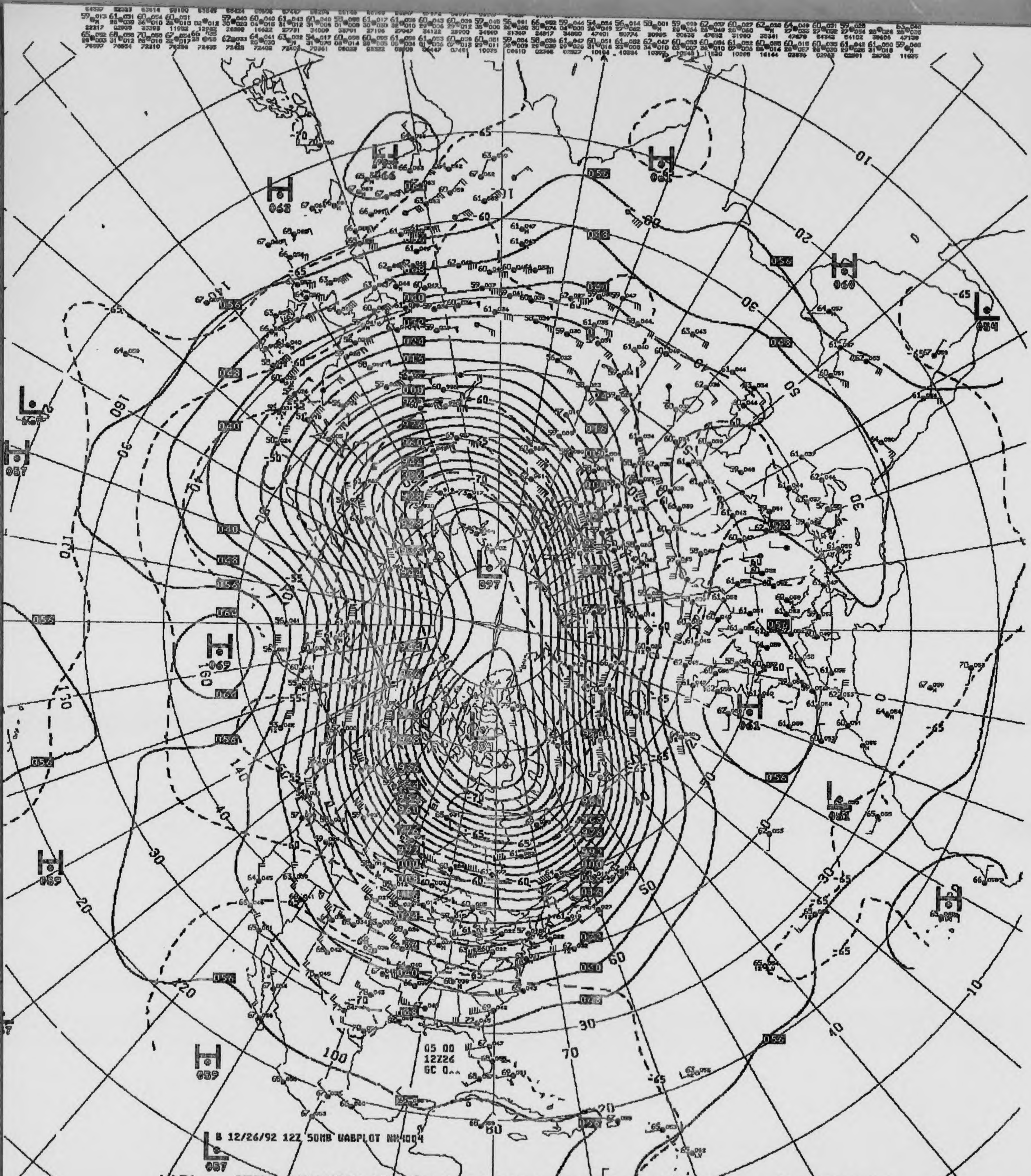
H 068
H 066
H 065
H 060
L 054
L
H 057
H 069
L 897
L 851
H 061
L 061
H 059
H 059
L 057
H
05 00
12Z26
GC 0^^
B 12/26/92 12Z 50MB UABPLOT NH4004
10
20
30
40
50
60
70
80
90
100
110
130
140
160
-50
-55
-60
-65
-70
-75

V431 ^^ 050MB ANALYSIS HEIGHTS/TEMPERATURE 12Z SAT 26 DEC 92

US DEPT OF COMMERCE
NOAA/NWS/NMC WASHINGTON

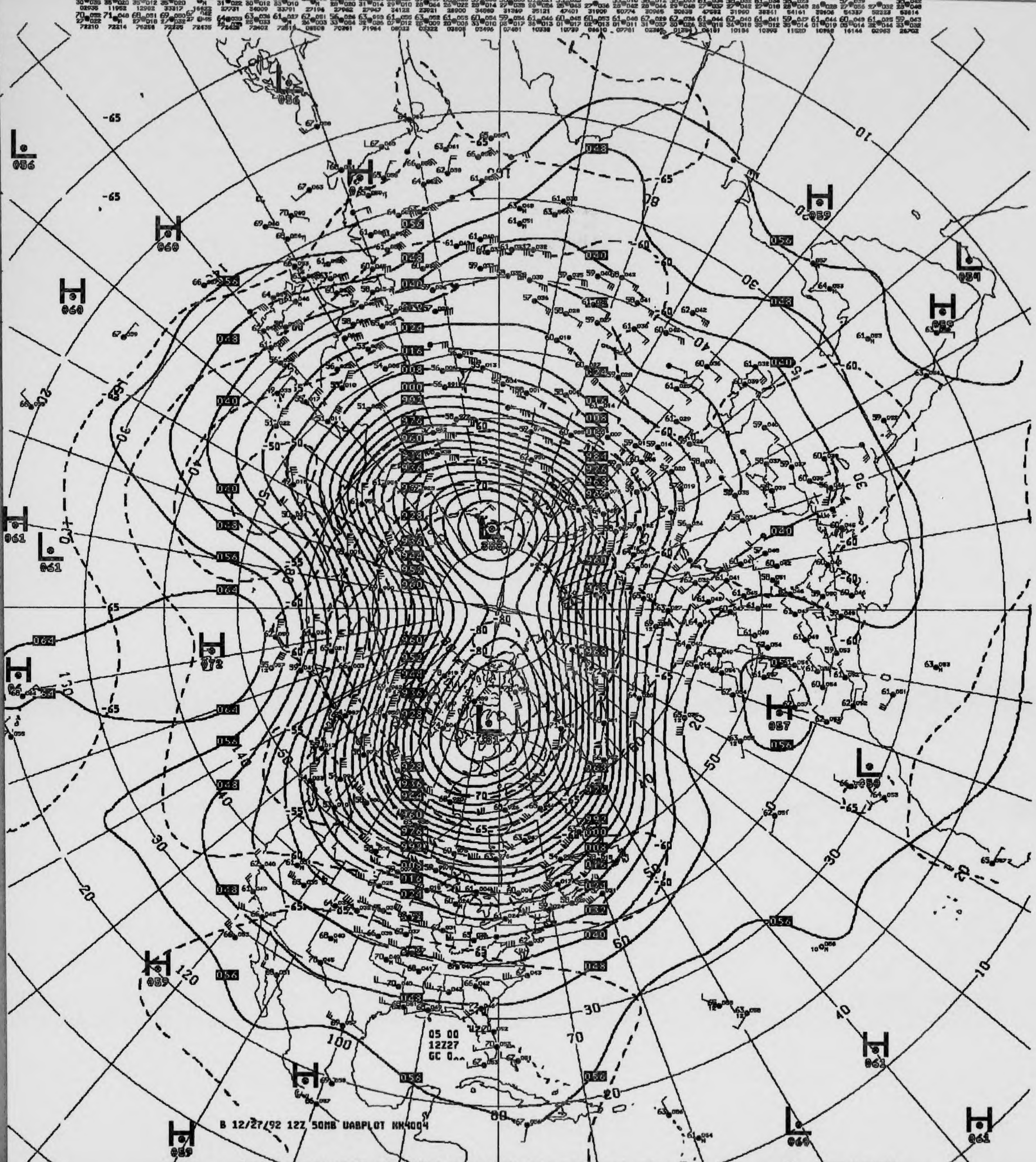
05 00
12Z27
GC 0^^
B 12/27/92 12Z 50MB UABPLOT NM4004

V431 ^^ 050MB ANALYSIS HEIGHTS/TEMPERATURE 12Z SUN 27 DEC 92

US DEPT OF COMMERCE
NOAA/NWS/NMC WASHINGTON

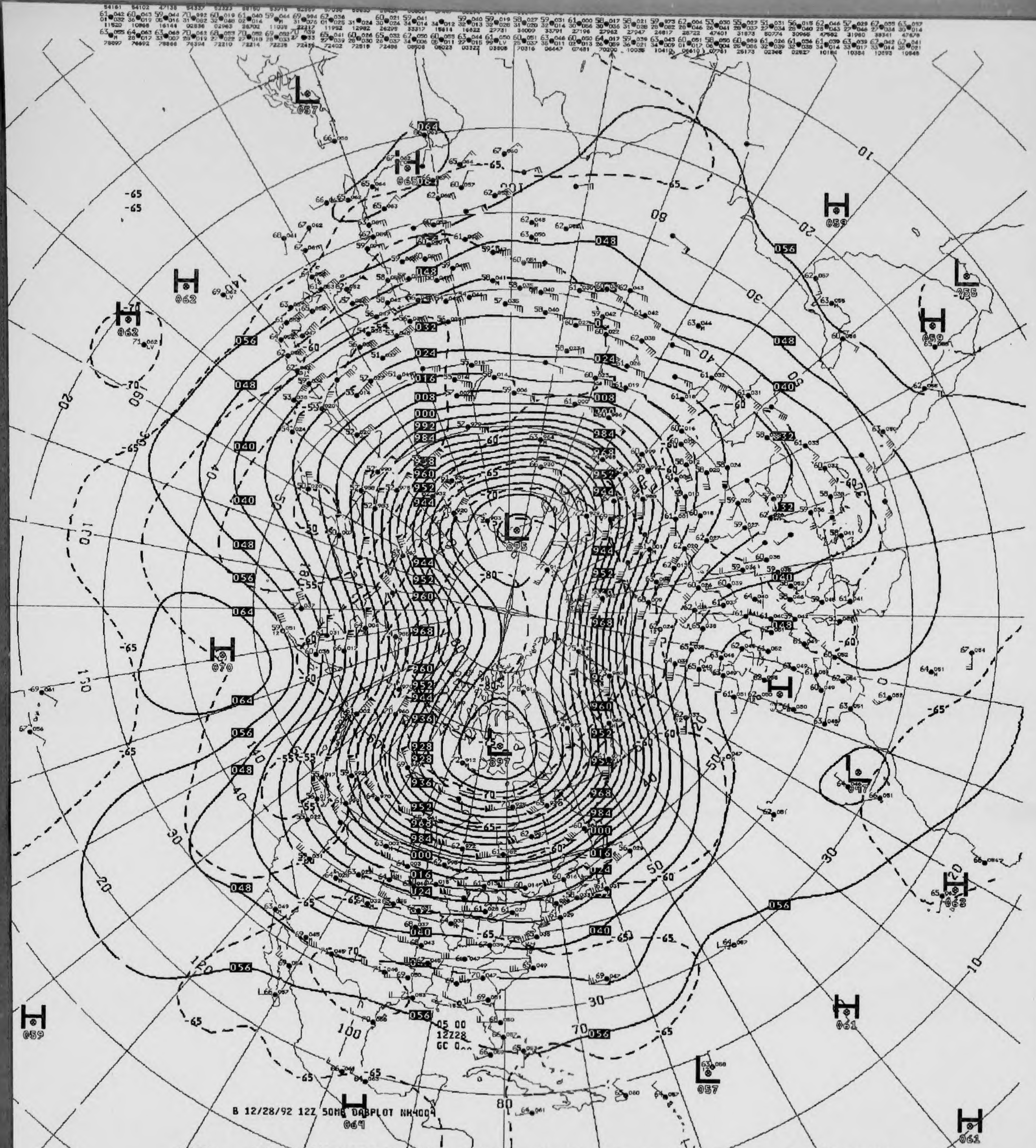

B 12/28/92 12Z 50MB DARPLOT NH4004
05 00
12Z28
GC O^^
L 895
L 897
H 070
H 062
H 059
H 061
H 069
L 057
L 055
H 063
L 047
-65
10
20
30
40
50
60
70
80
100
120
130
140
160
056
048
040
032
024
016
008
000
992
984
968
960
952
944
936
928

V431 ^^ 050MB ANALYSIS HEIGHTS/TEMPERATURE 12Z MON 28 DEC 92

US DEPT OF COMMERCE
NOAA/NWS/NMC WASHINGTON


B 12/29/92 12Z 50MB VARPLOT NH4004
05 00
12Z29
GC 0..
L
884
L
895
H
069
H
068
H
067
H
062
L
055
L
058
H
059
H
057
L
057
H
058
H
056
H
055
H
061
-65
-70
-75
-80
20
30
40
50
60
70
80
100
120
140
160
180

V431 ^^ 050MB ANALYSIS HEIGHTS/TEMPERATURE 12Z TUE 29 DEC 92

US DEPT OF COMMERCE
NOAA/NWS/NMC WASHINGTON

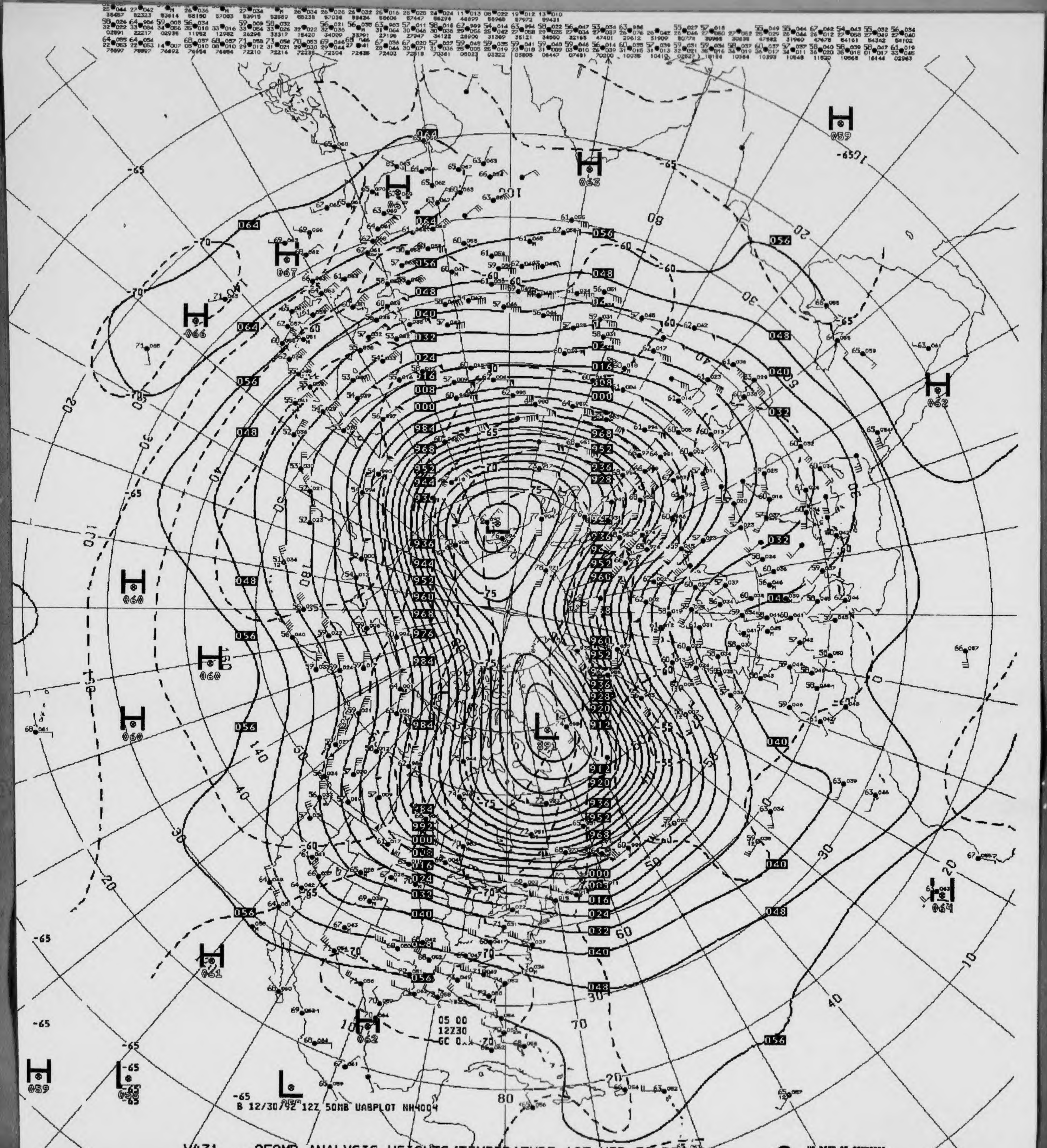
B 12/30/92 12Z 50MB UABPLOT NH4004
05 00
12Z30
H
L
064
056
048
040
032
024
016
008
000
984
968
952
936
928
920
912
-65
-70
-75
80
100
140

V431 ^^ 050MB ANALYSIS HEIGHTS/TEMPERATURE 12Z WED 30 DEC 92

US DEPT OF COMMERCE
NOAA/NWS/NMC WASHINGTON

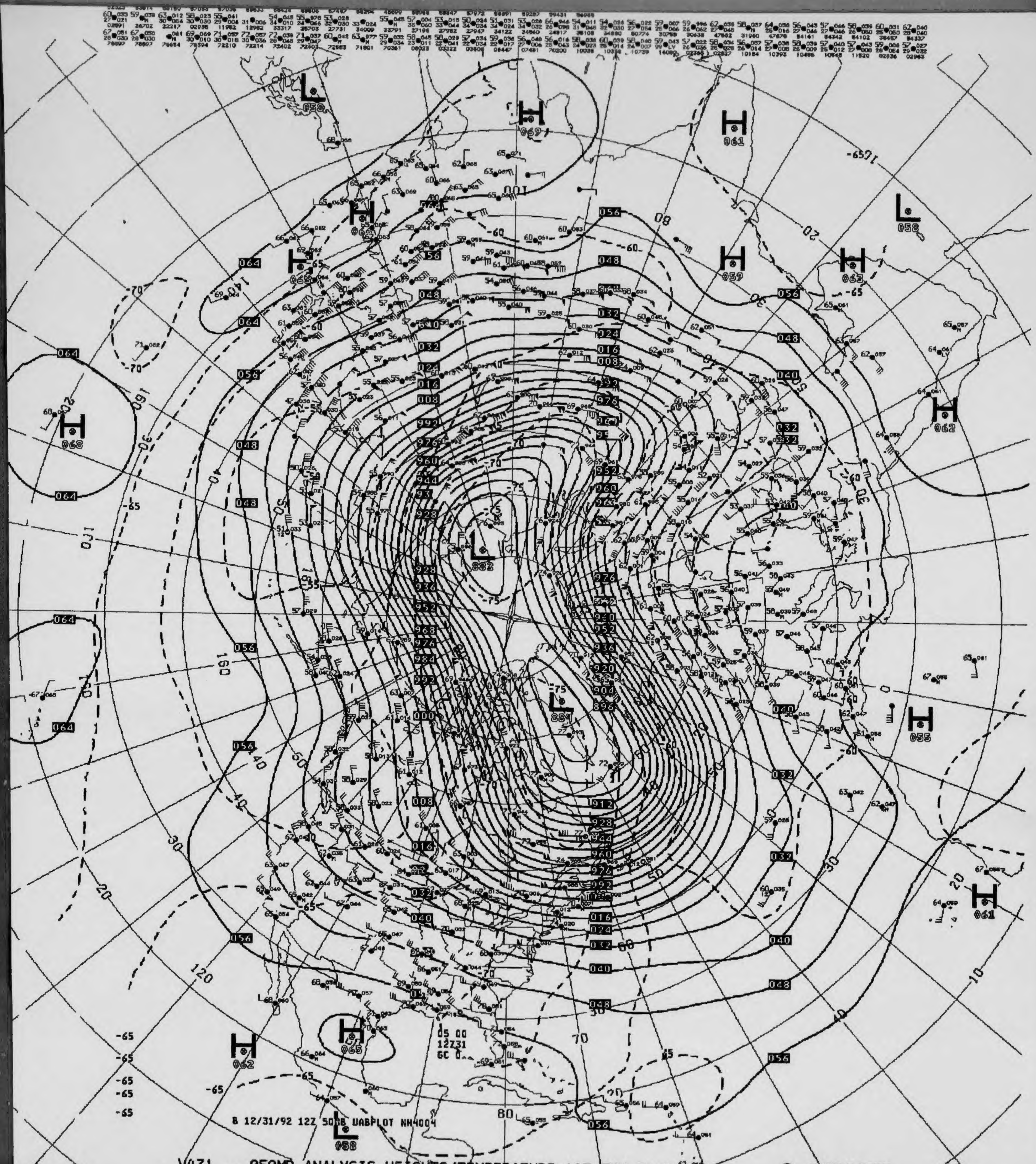
B 12/31/92 12Z 50MB UABPLOT NH4004
05 00
12Z31
GC 0
H
L
882
884
-75
-70
-65
-60
-55
056
048
040
032
024
016
008
000
992
984
976
968
960
952
944
936
928
920
912
904
896
064
160
140
120
80
70
60
50
40
30
20
10

V431 ^^ 050MB ANALYSIS HEIGHTS/TEMPERATURE 12Z THU 31 DEC 92

US DEPT OF COMMERCE
NOAA/NWS/NMC WASHINGTON

NOAA Form 48 - 366D
(Rev. 8 - 83)

U.S. Department of Commerce
National Oceanic and Atmospheric Administration
National Environmental Satellite, Data, and Information Ser
National Climatic Data Center

30 MB CONSTANT PRESSURE CHARTS

STRATOSPHERIC

ALL RECORDS ARE THE BEST AVAILABLE FOR FILMING

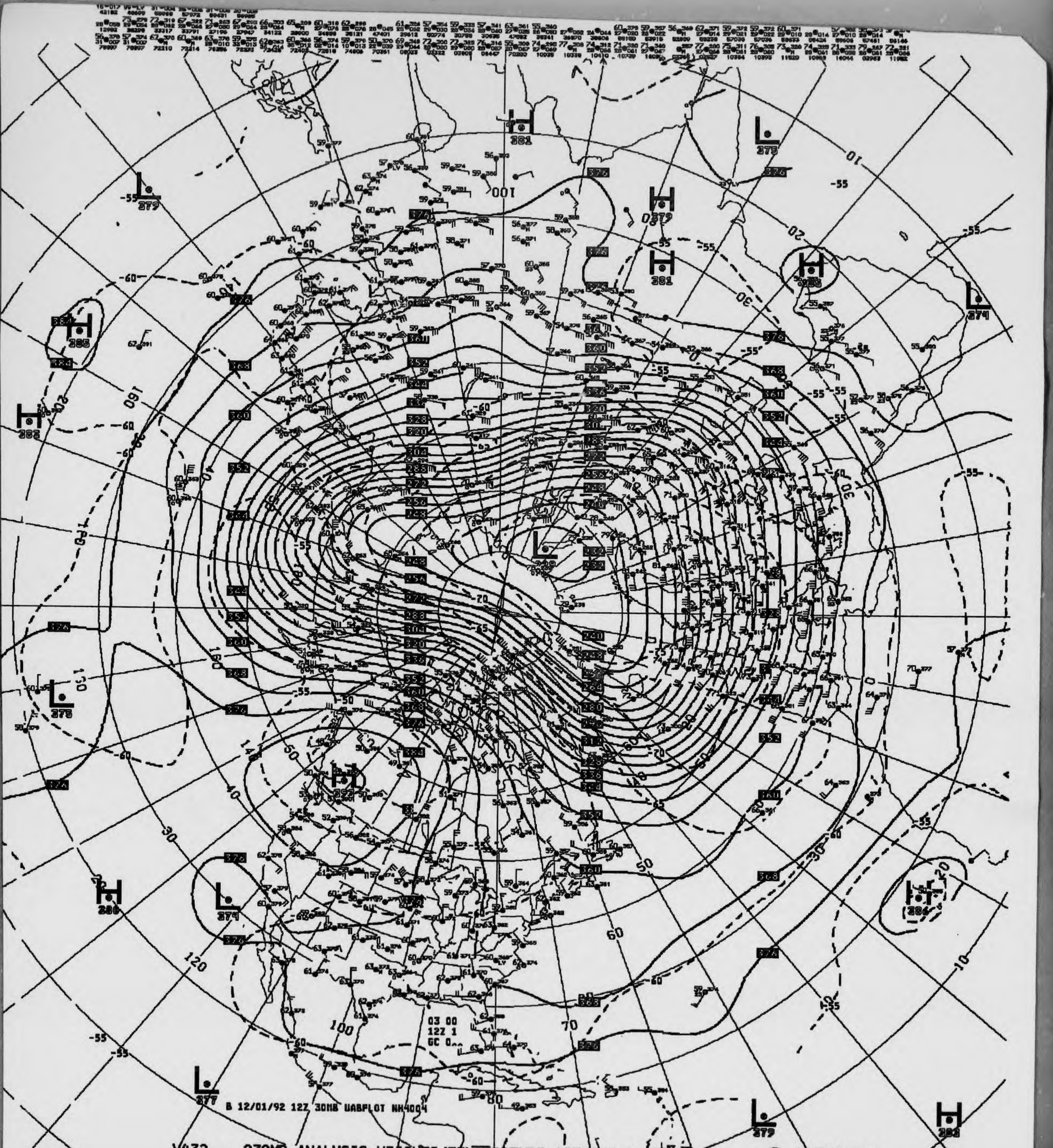
B 12/01/92 12Z 30MB UABPLOT NH4004
03 00
12Z 1
GC 0..

V432 .. 030MB ANALYSIS HEIGHTS/TEMPERATURE 12Z TUE 1 DEC 92

US DEPT OF COMMERCE
NOAA/NWS/NMC WASHINGTON


B 12/02/92 12Z 30MB UABPLOT NH4004
H
283
L
375
H
280
L
368
L
376
H
280
H
277
H
278
L
375
L
220
H
288
L
363
L
376
H
286
L
280
376
368
360
352
344
336
328
320
312
304
296
288
280
272
264
256
248
240
232
384
-55
-60
-65
-70
03 00
12Z 2

V432 ^^ 030MB ANALYSIS HEIGHTS/TEMPERATURE 12Z WED 2 DEC 92

US DEPT OF COMMERCE
NOAA/NWS/NMC WASHINGTON

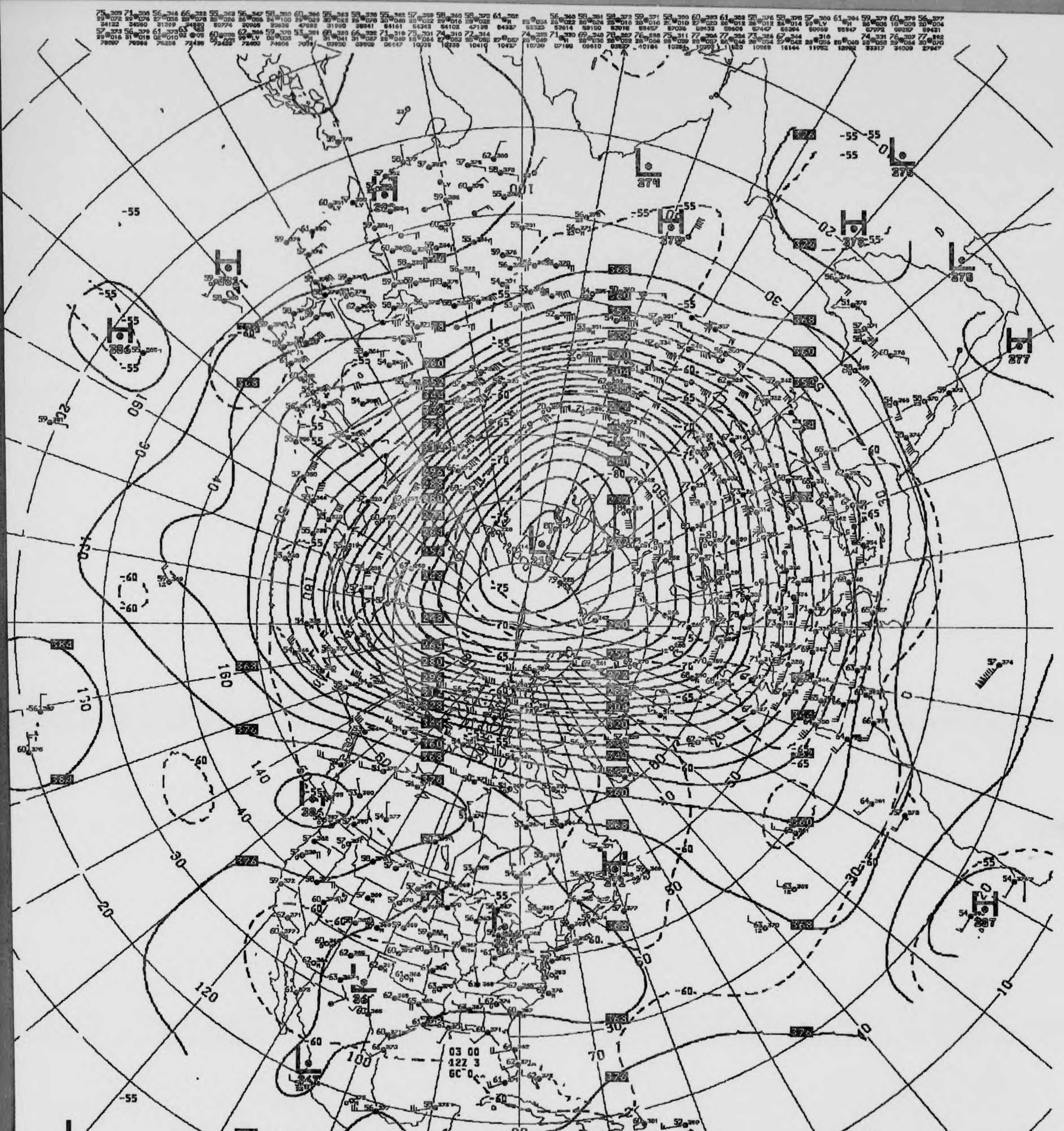
B 12/03/92 12Z 30MB UABPLOT NA4804
03 00
12Z 3
GC 0
L
H

V432 .. 030MB ANALYSIS HEIGHTS/TEMPERATURE 12Z THU 3 DEC 92

US DEPT OF COMMERCE NOAA/NWS/NMC WASHINGTON

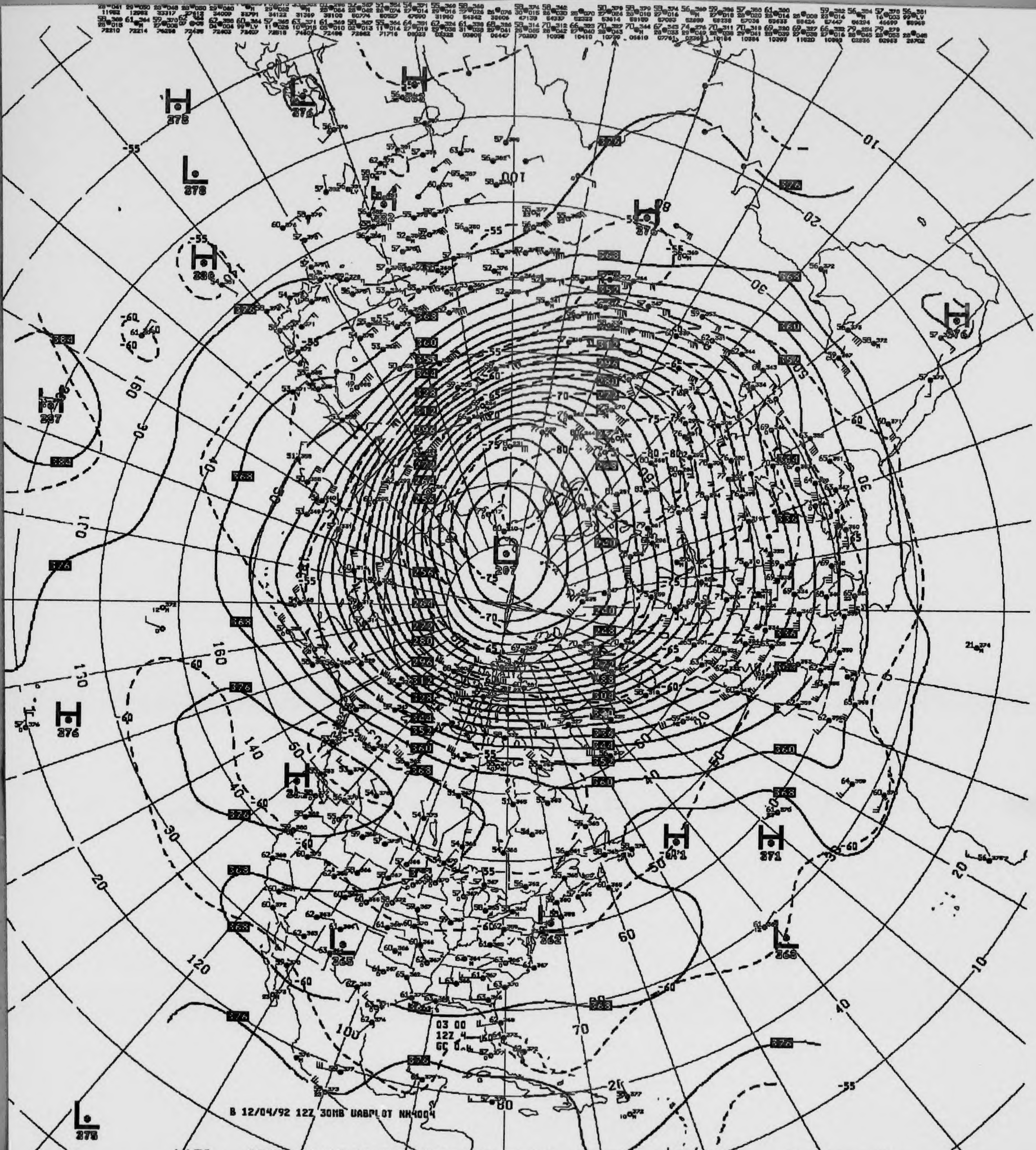
B 12/04/92 12Z 30MB UABPLOT NH4004
03 00
12Z 4
H
L
278
276
207
371
365
362
369
275

V432 .. 030MB ANALYSIS HEIGHTS/TEMPERATURE 12Z FRI 4 DEC 92

US DEPT OF COMMERCE
NOAA/NWS/NMC WASHINGTON

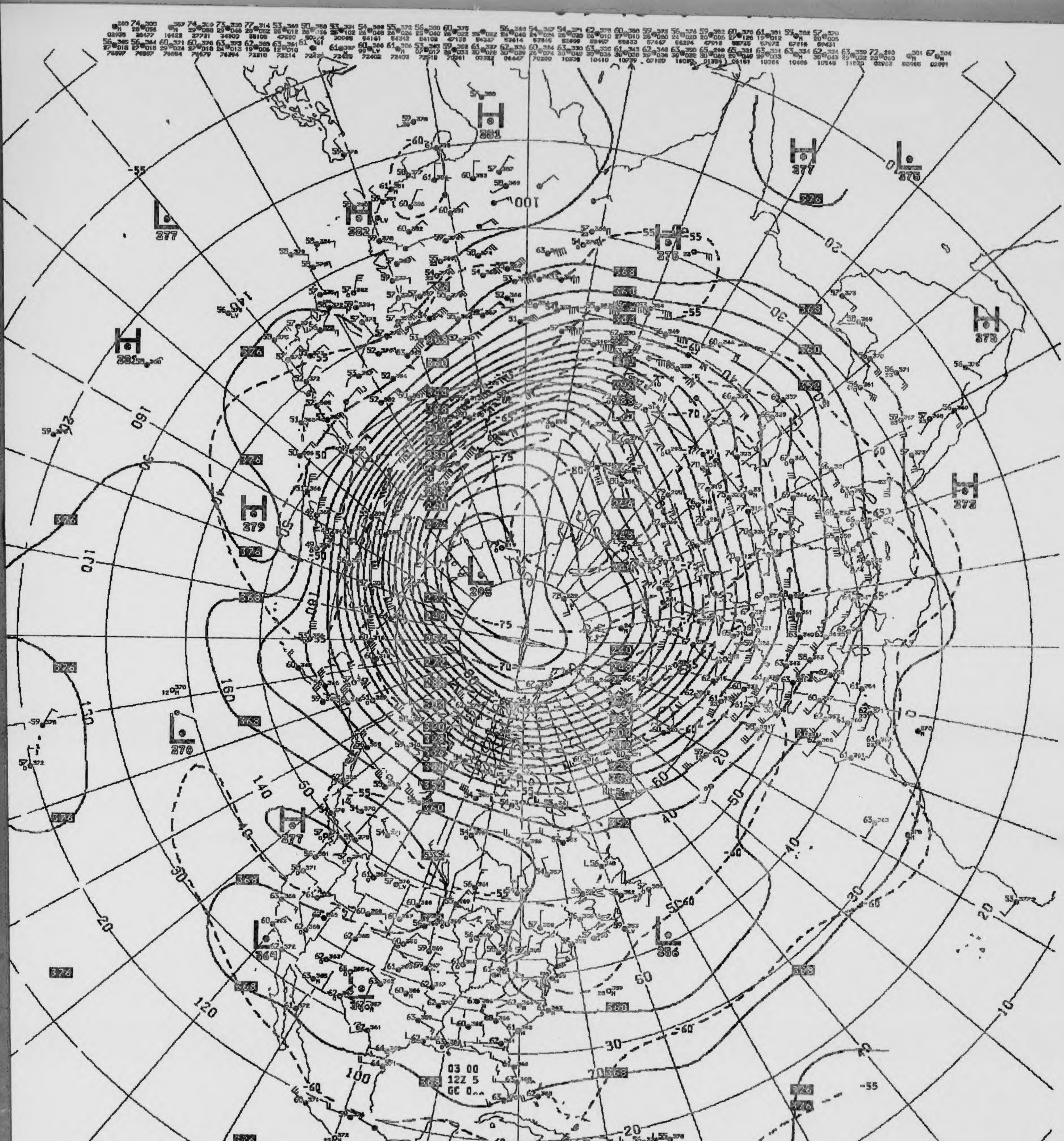
H 381
L 377
H 382
H 281
H 377
L 375
H 375
H 378
H 373
H 379
L 205
L 270
H 377
L 364
L 356
03 00
12Z 5
GC 0^^
B 12/05/92 12Z 30MB UABPLOT NH4004

V432 ^^ 030MB ANALYSIS HEIGHTS/TEMPERATURE 12Z SAT 5 DEC 92

US DEPT OF COMMERCE
NOAA/NWS/NMC WASHINGTON

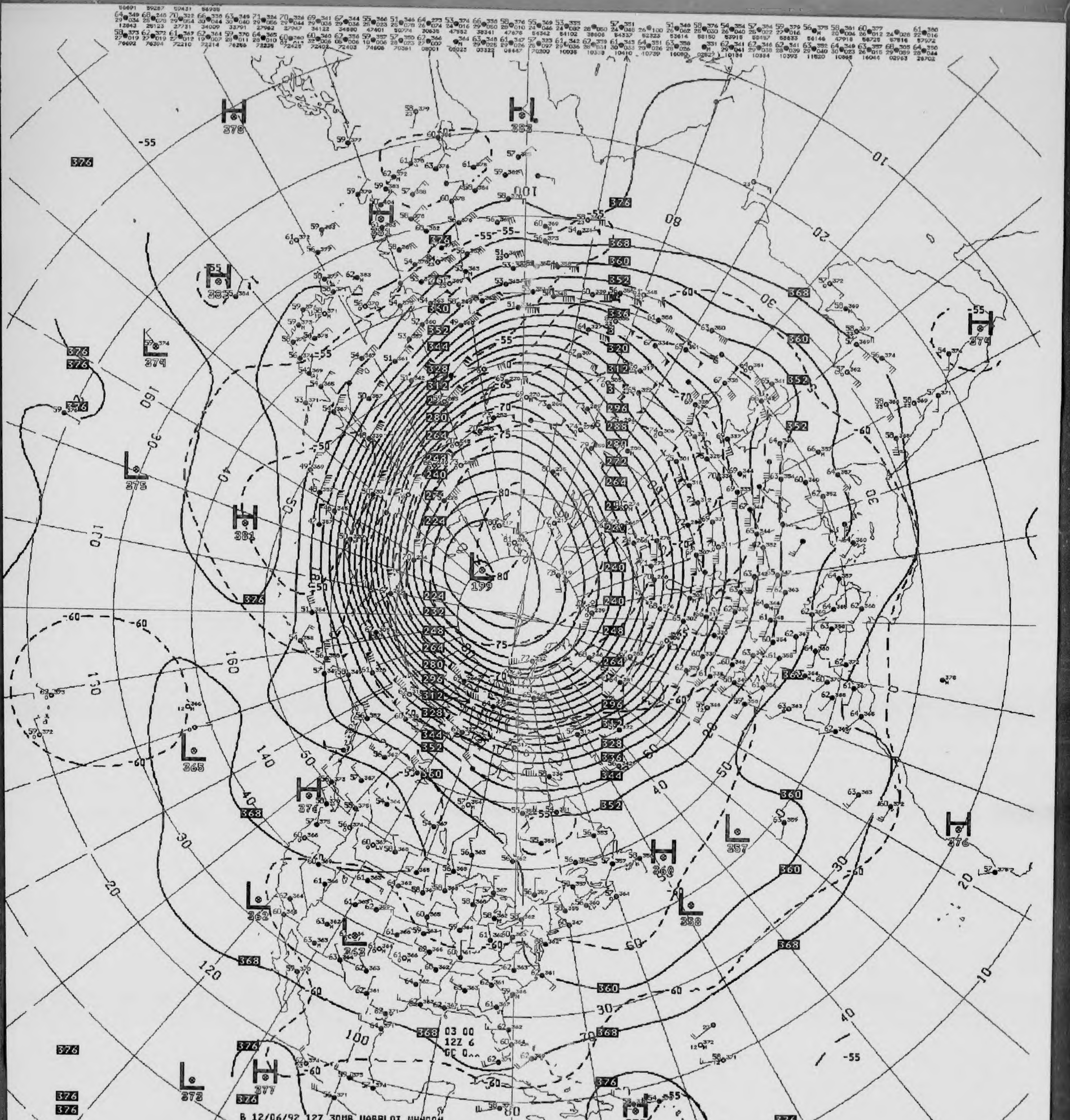
B 12/06/92 12Z 30MB UABPLOT NH4004
03 00
12Z 6
GC 0^^
H
378
H
383
H
381
H
383
L
374
L
375
H
381
L
365
H
376
L
362
L
363
L
373
H
377
H
378
H
379
L
357
H
360
L
358
H
376
L
199
376
368
360
352
344
336
328
320
312
296
288
280
272
264
248
240
232
224
-55
-60
-70
-75
-80
10
20
30
40
50
60
70
80
90
100
120
130
140
160
170

V432 ^^ 030MB ANALYSIS HEIGHTS/TEMPERATURE 12Z SUN 6 DEC 92

US DEPT OF COMMERCE
NOAA/NWS/NMC WASHINGTON

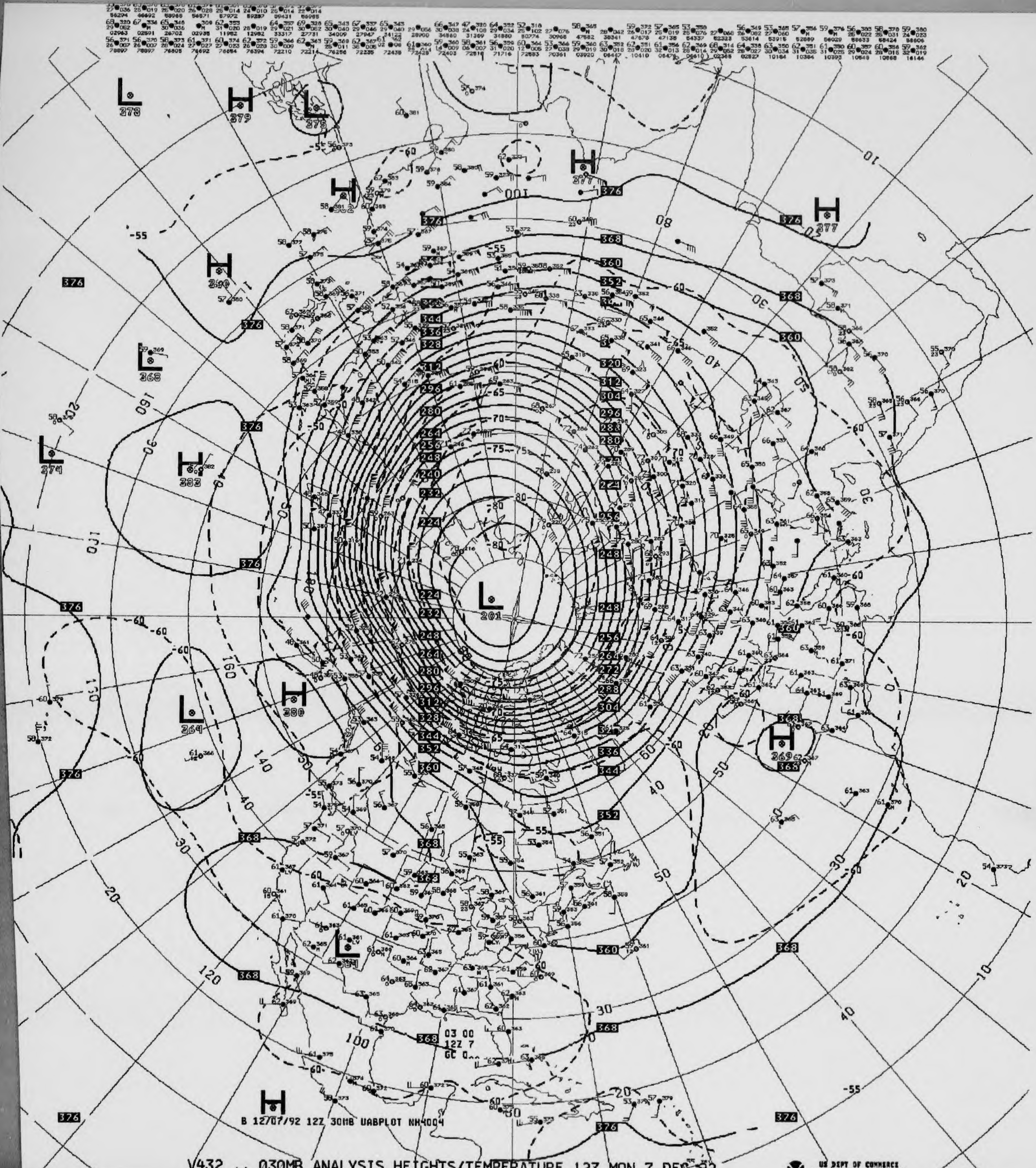
B 12/07/92 12Z 30MB UABPLOT NH4004
03 00
12Z 7
L
201
H
L
H
376
368
360

V432 ^^ 030MB ANALYSIS HEIGHTS/TEMPERATURE 12Z MON 7 DEC 92

US DEPT OF COMMERCE
NOAA/NWS/NMC WASHINGTON

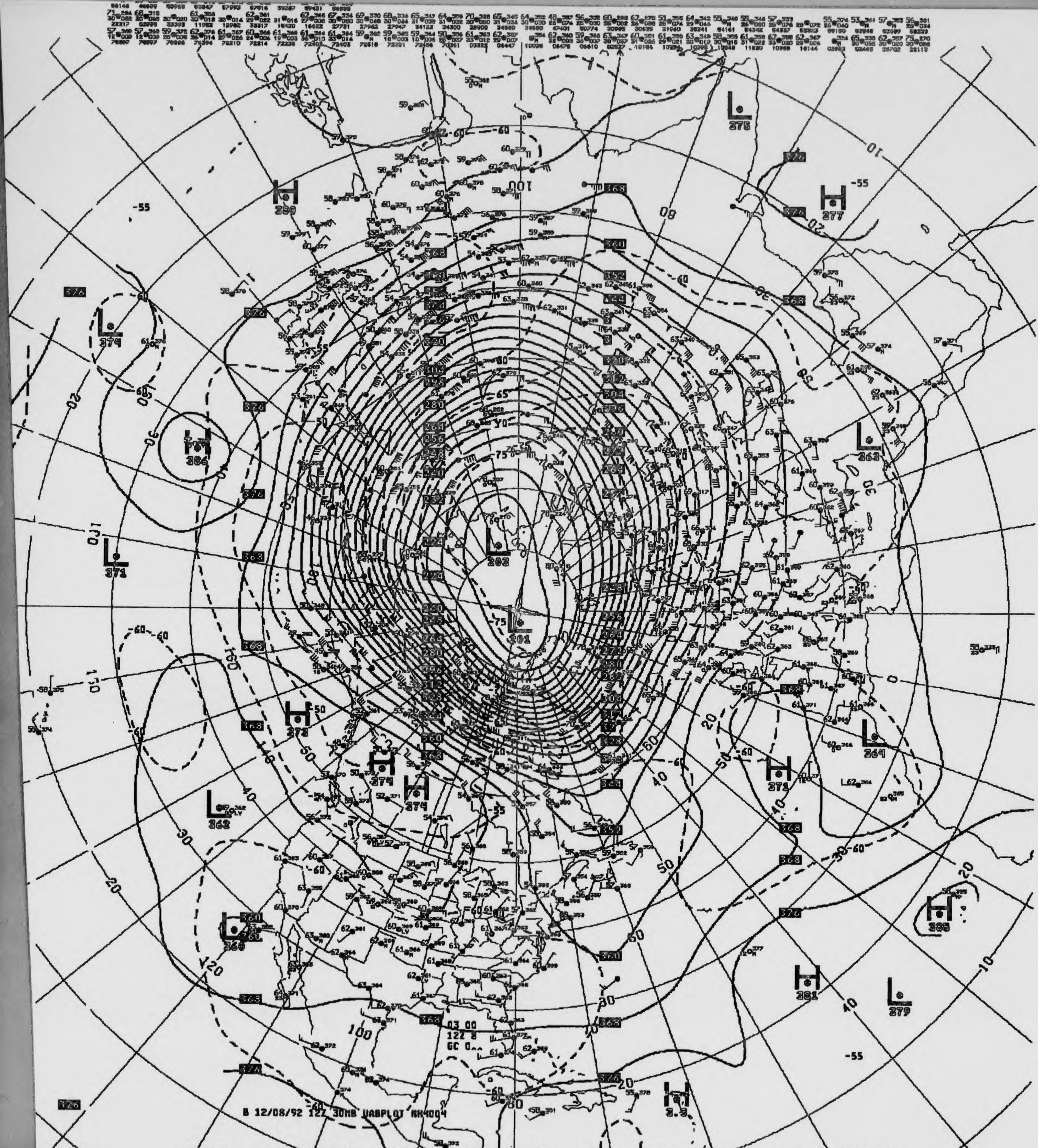

B 12/08/92 12Z 30MB UABPLOT NH4004
03 00
12Z 8
H 380
H 277
L 375
L 374
H 384
L 371
L 282
L 301
L 362
H 373
H 374
H 372
L 364
L 363
L 360
H 385
H 381
L 279
-55
-75

V432 ^^ 030MB ANALYSIS HEIGHTS/TEMPERATURE 12Z TUE 8 DEC 92

US DEPT OF COMMERCE
NOAA/NWS/NMC WASHINGTON

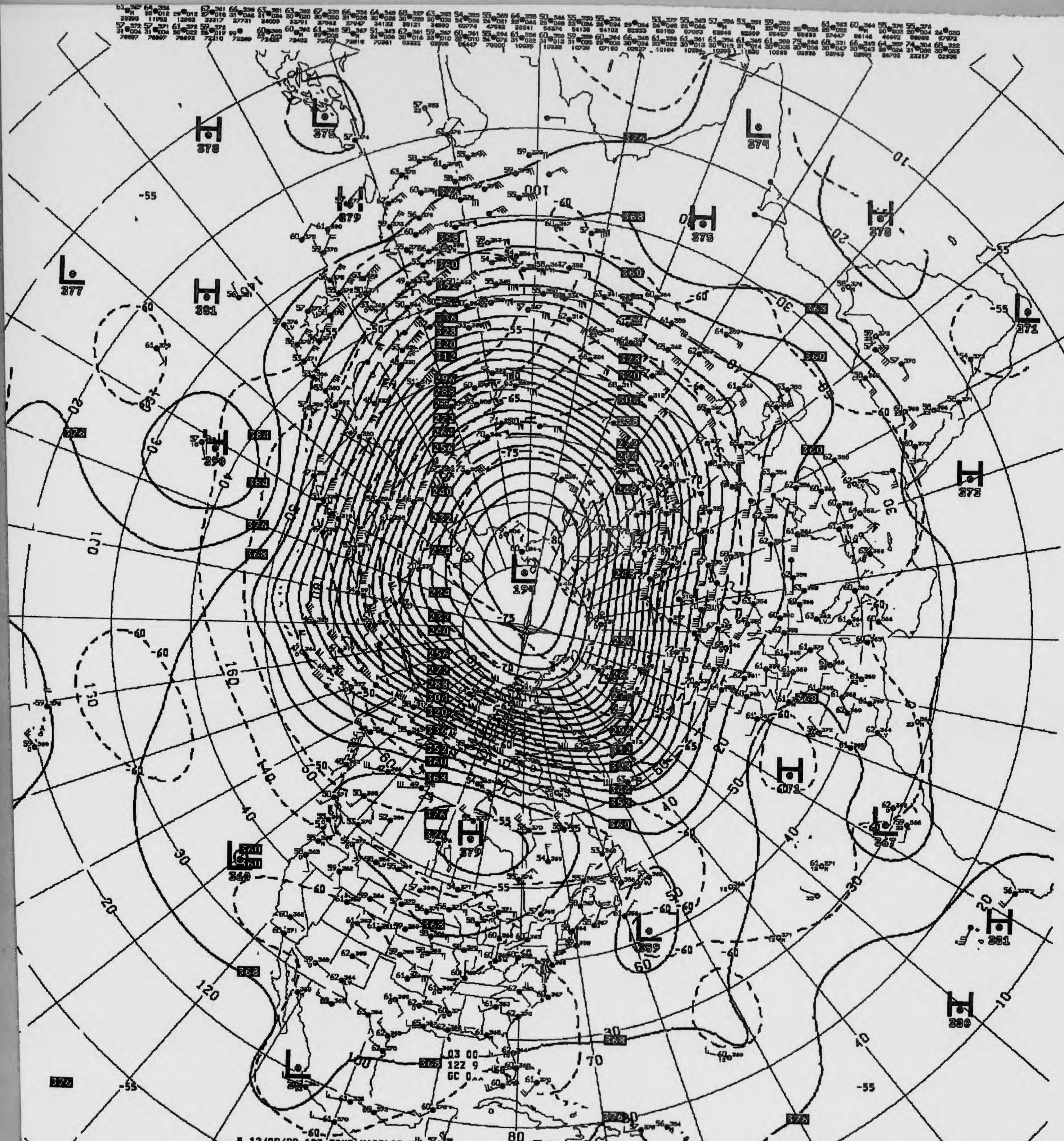
B 12/09/92 12Z 30MB UABPLOT NH4004
03 00
12Z 9
GC 0^^
H
L
196
-75
-55
-60

V432 ^^ 030MB ANALYSIS HEIGHTS/TEMPERATURE 12Z WED 9 DEC 92

US DEPT OF COMMERCE
NOAA/NWS/NMC WASHINGTON



L 276
H 278
H 273
L 273
H 276
H 278
H 279
L 276
H 289
H 282
L 271
L 291
L 271
H 275
H 272
L
H 281
H 281
L
L 262
L 261
H 289
L 275
-55
-60
-65
-70
-75
10
20
30
40
50
60
100
120
130
140
160
03 00
12Z10
GC 0

B 12/10/92 12Z 30MB UABPLOT NH4004

V432 .. 030MB ANALYSIS HEIGHTS/TEMPERATURE 12Z THU 10 DEC 92

US DEPT OF COMMERCE
NOAA/NWS/NMC WASHINGTON

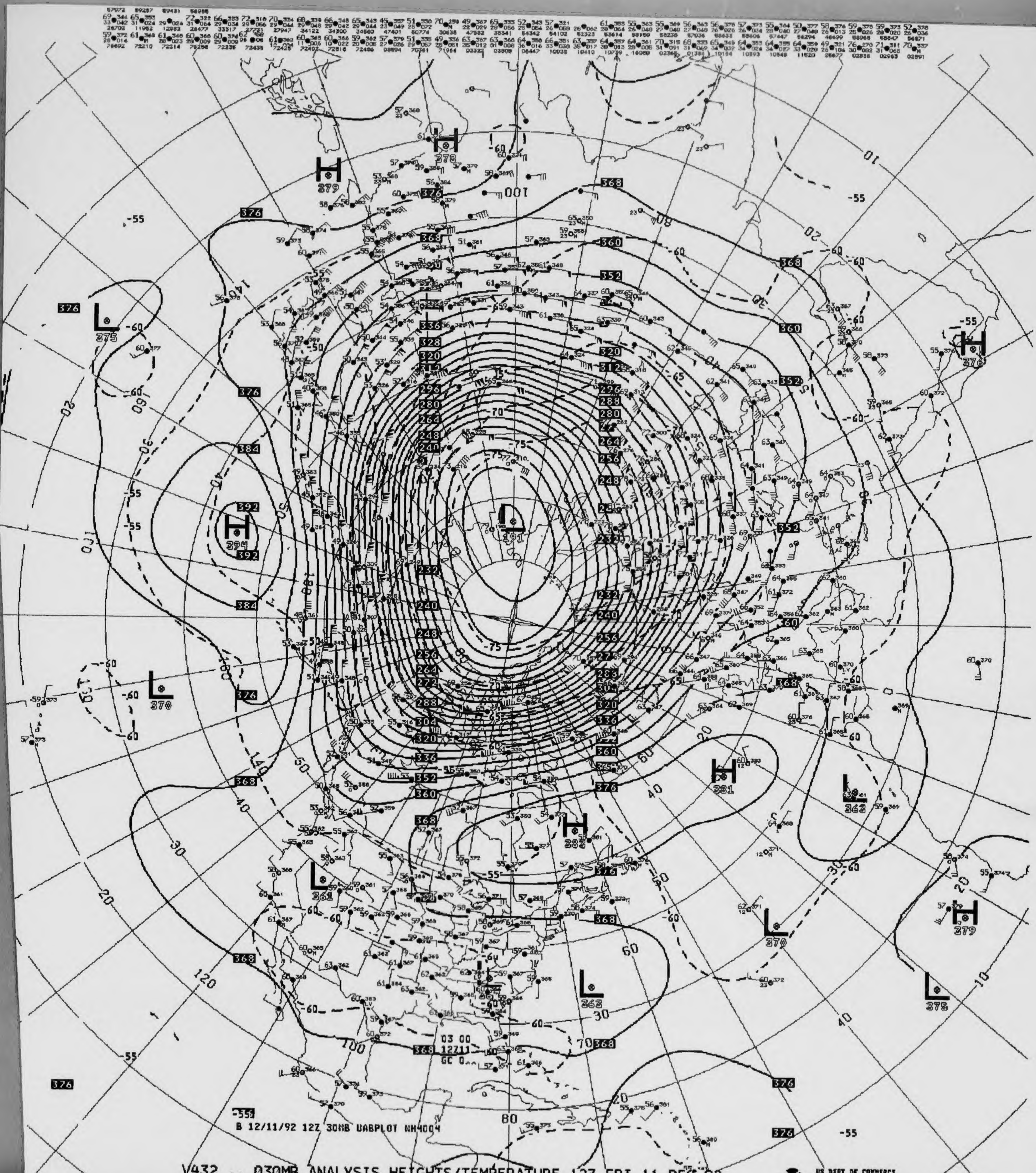
B 12/11/92 12Z 30MB UABPLOT NH4004
03 00
12/11
GC 0^^
H
L
391
394
392
384
376
368
360
352
-55
-60
-70
-75

V432 ^^ 030MB ANALYSIS HEIGHTS/TEMPERATURE 12Z FRI 11 DEC 92

US DEPT OF COMMERCE
NOAA/NWS/NMC WASHINGTON

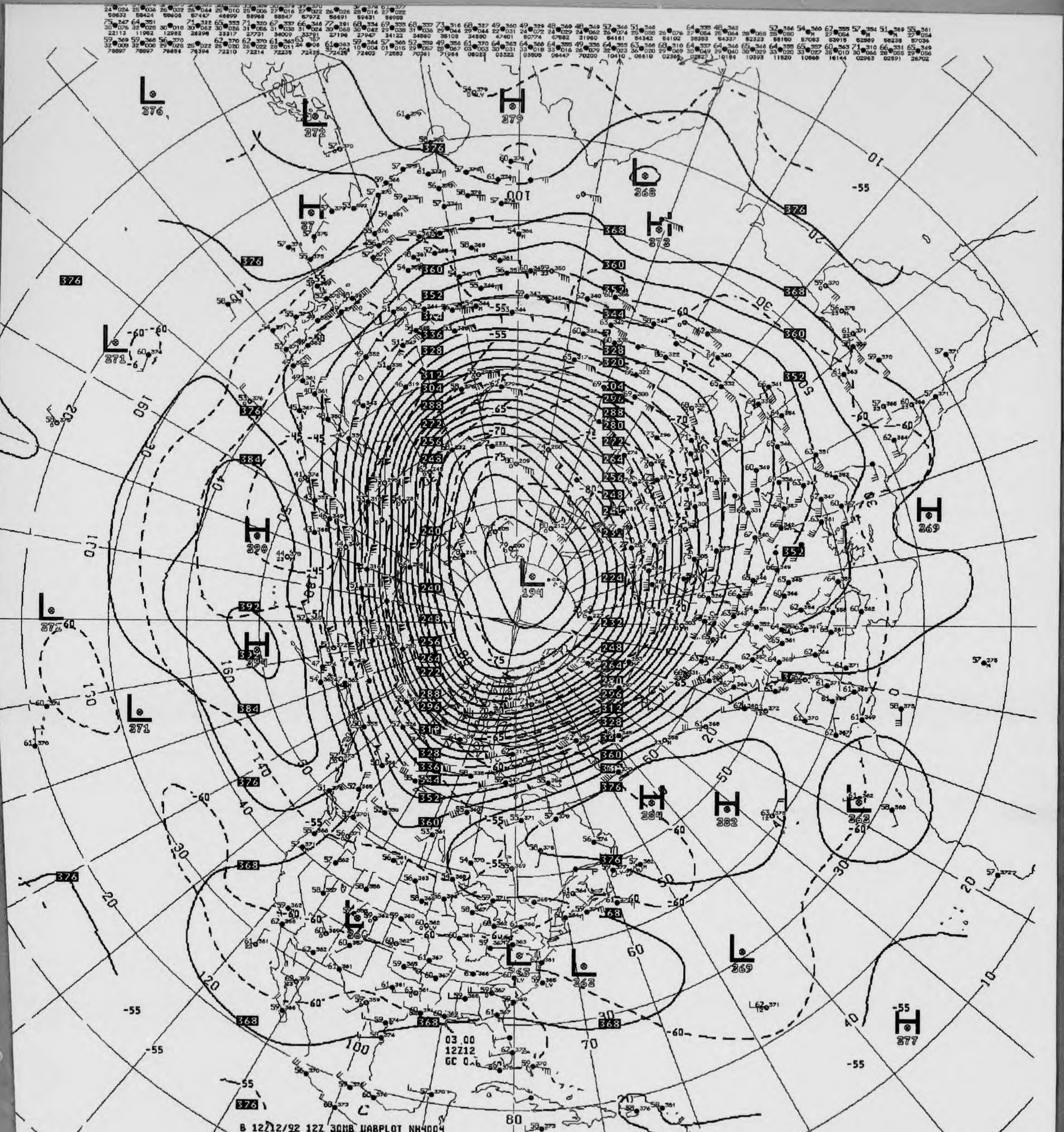
L 376
L 372
H 279
L 368
H 373
H 37
L 371
H 390
L 372
H 394
L 371
L 194
H 369
H 384
H 382
L 363
L 366
L 363
L 269
H 377
03.00
12Z12
GC 0
B 12/12/92 12Z 30MB UABPLOT NH4004

V432 ^^ 030MB ANALYSIS HEIGHTS/TEMPERATURE 12Z SAT 12 DEC 92

US DEPT OF COMMERCE
NOAA/NWS/NMC WASHINGTON

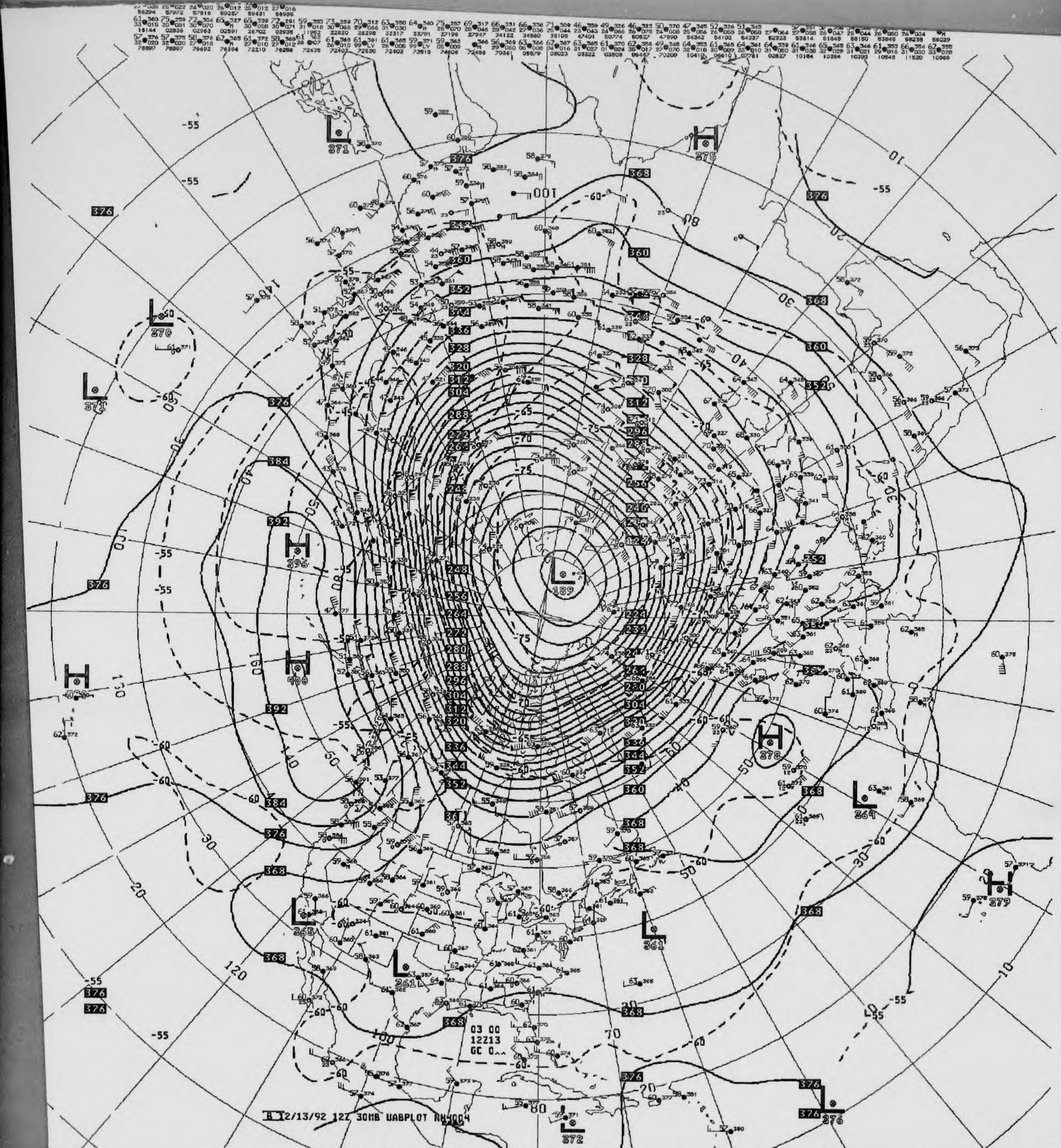

L 189
H 396
H 400
H 278
H 275
H 379
L 371
L 270
L 365
L 361
L 364
L 372
L 376
376
368
360
352
344
336
328
320
312
304
296
288
280
272
264
256
248
240
232
224
384
392
-55
-60
-65
-70
-75
10
20
30
40
50
60
70
80
100
120
130
140
160
03 00
12Z13
GC 0^^
12/13/92 12Z 30MB UABPLOT NH004

V432 ^^ 030MB ANALYSIS HEIGHTS/TEMPERATURE 12Z SUN 13 DEC 92

US DEPT OF COMMERCE
NOAA/NWS/NMC WASHINGTON

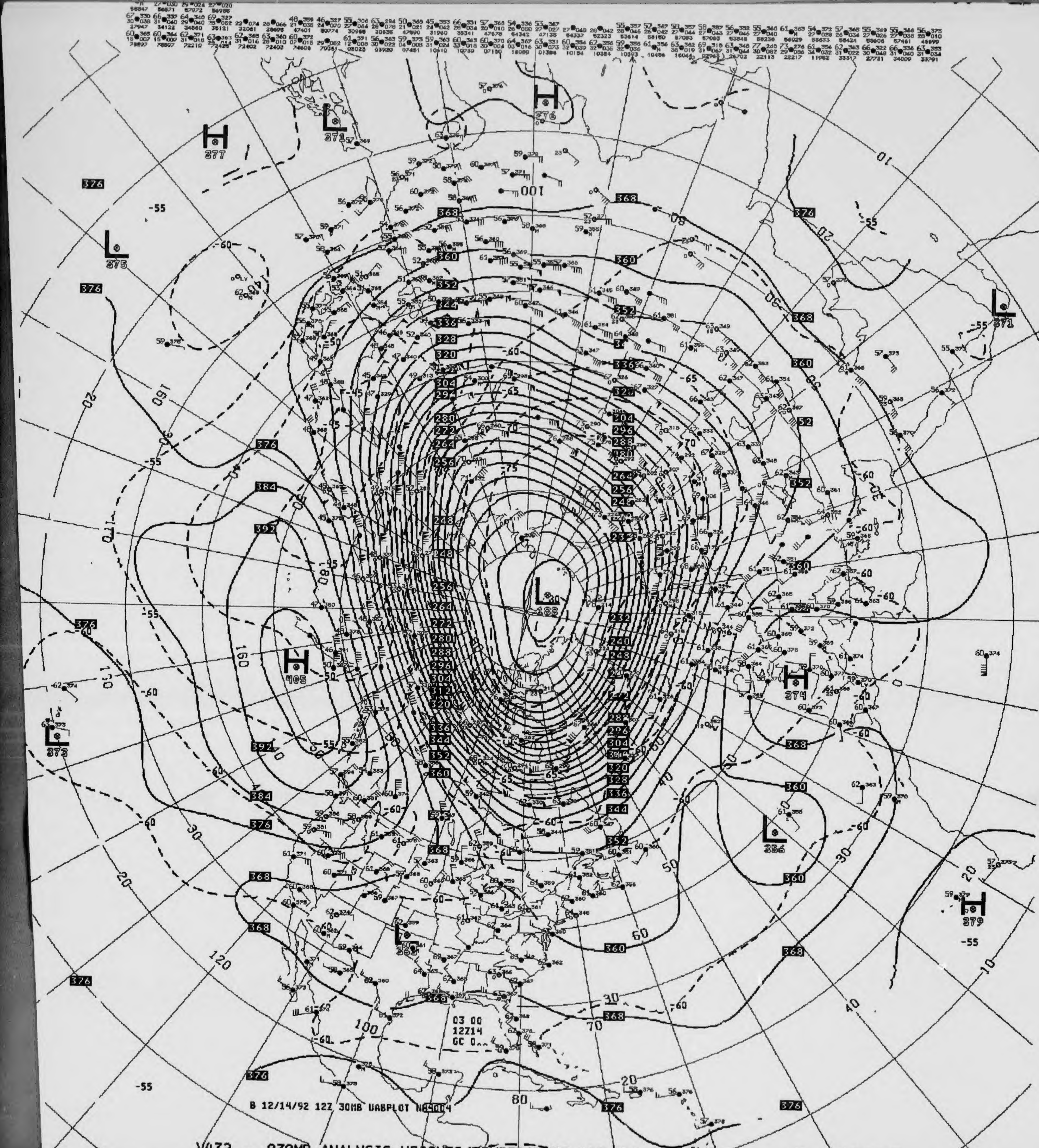
H 277
L 371
H 276
L 375
L 371
L 188
H 405
H 374
L 372
L 356
H 379
L 360
03 00
12Z14
GC 0
B 12/14/92 12Z 30MB UABPLOT NB4004

V432 ^^ 030MB ANALYSIS HEIGHTS/TEMPERATURE 12Z MON 14 DEC 92

US DEPT OF COMMERCE
NOAA/NWS/NMC WASHINGTON

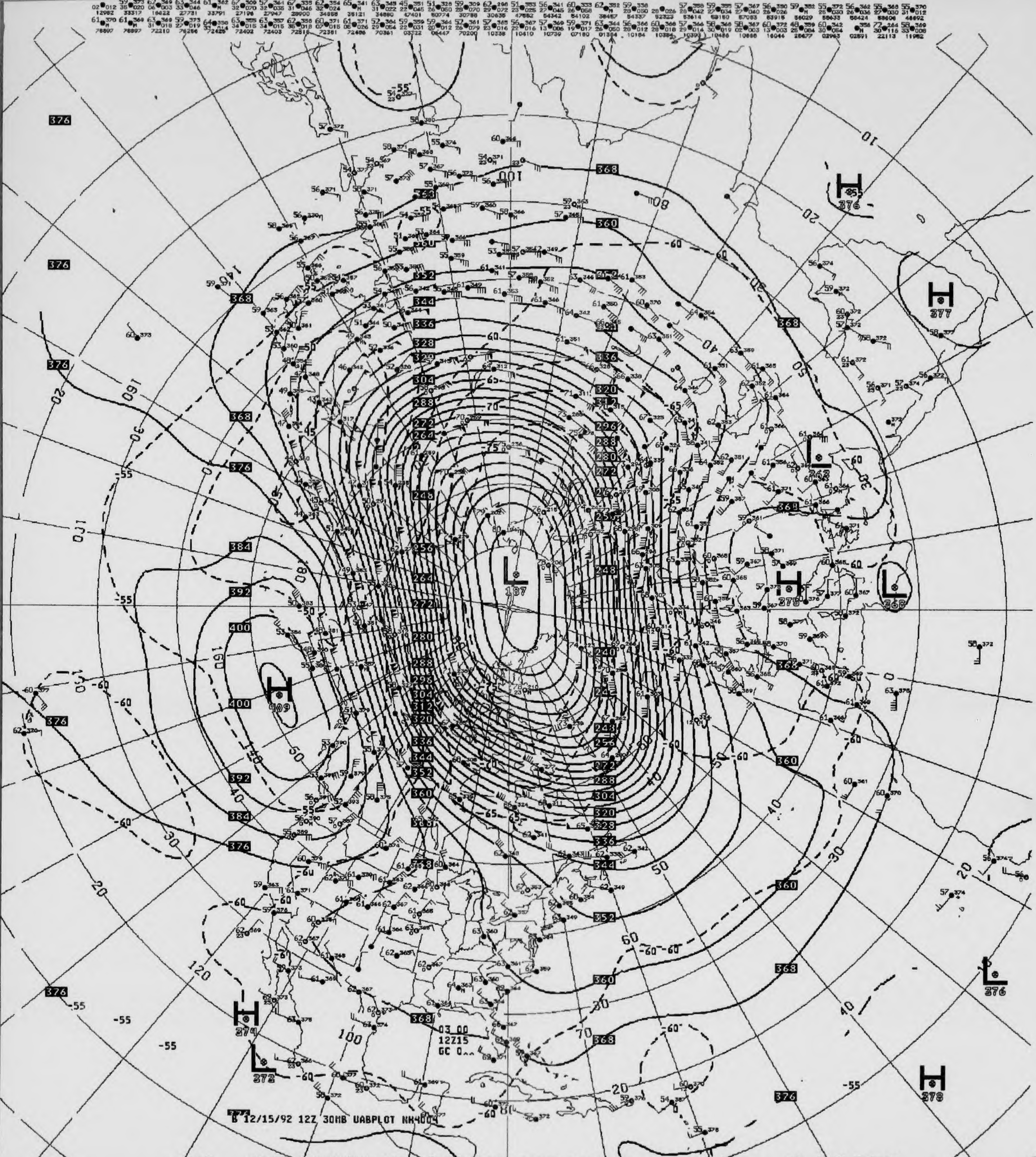
376
368
360
352
344
336
328
320
312
304
296
288
280
272
264
256
248
240
384
392
400
L
187
H
409
H
376
H
377
H
375
L
368
L
343
L
376
H
378
H
374
L
372
-55
-60
-65
-70
-75
10
20
30
40
50
60
70
80
100
120
140
160
03 00
12Z15
GC 0
B 12/15/92 12Z 30MB UABPLOT NH4004

V432 ^^ 030MB ANALYSIS HEIGHTS/TEMPERATURE 12Z TUE 15 DEC 92

US DEPT OF COMMERCE
NOAA/NWS/NMC WASHINGTON

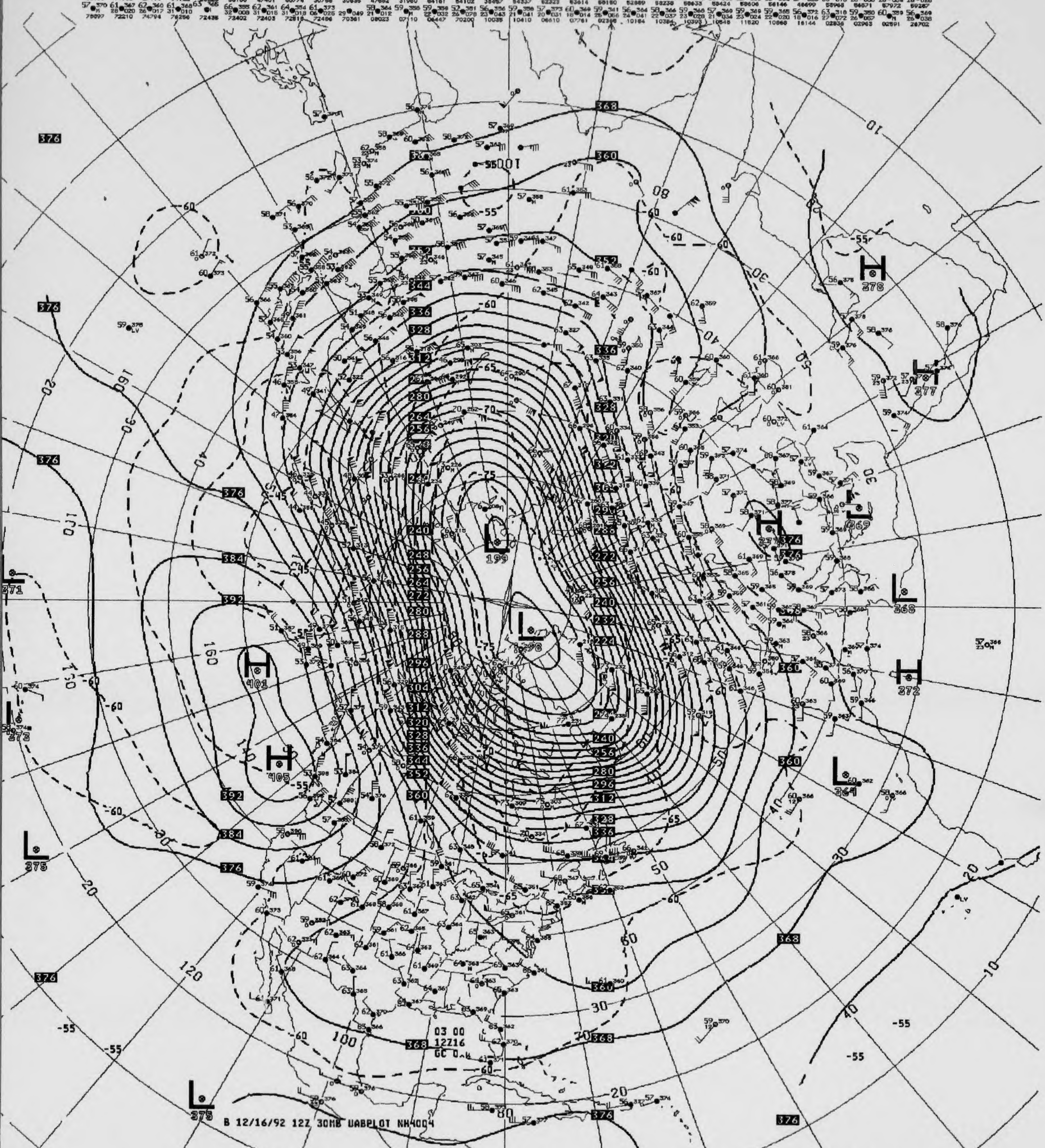
B 12/16/92 12Z 30MB UABPLOT NH4004
03 00
12Z16
GC 0^4
H
401
H
405
H
378
H
272
L
199
L
278
L
375
L
378
L
368
L
364
L
371
L
372
368
360
352
344
336
328
320
312
304
296
288
280
272
264
256
248
240
232
224
376
384
392
-55
-60
-65
-70
-75
-45
10
20
30
40
50
60
70
80
90
100
120
130
160

V432 ^^ 030MB ANALYSIS HEIGHTS/TEMPERATURE 12Z WED 16 DEC 92

US DEPT OF COMMERCE
NOAA/NWS/NMC WASHINGTON

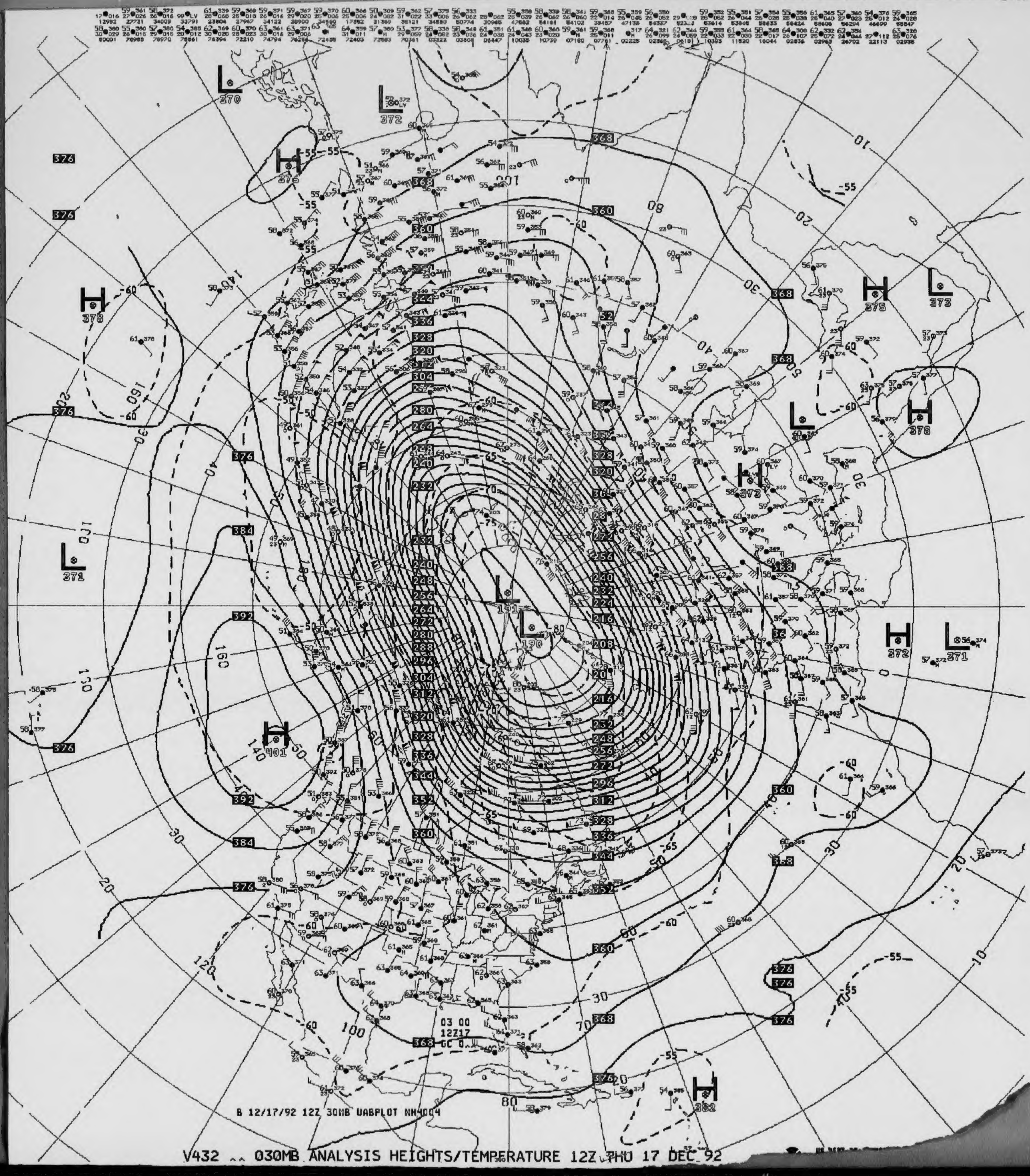

03 00
12Z17
GC 0
B 12/17/92 12Z 30MB UABPLOT NH4004

V432 ^^ 030MB ANALYSIS HEIGHTS/TEMPERATURE 12Z THU 17 DEC 92

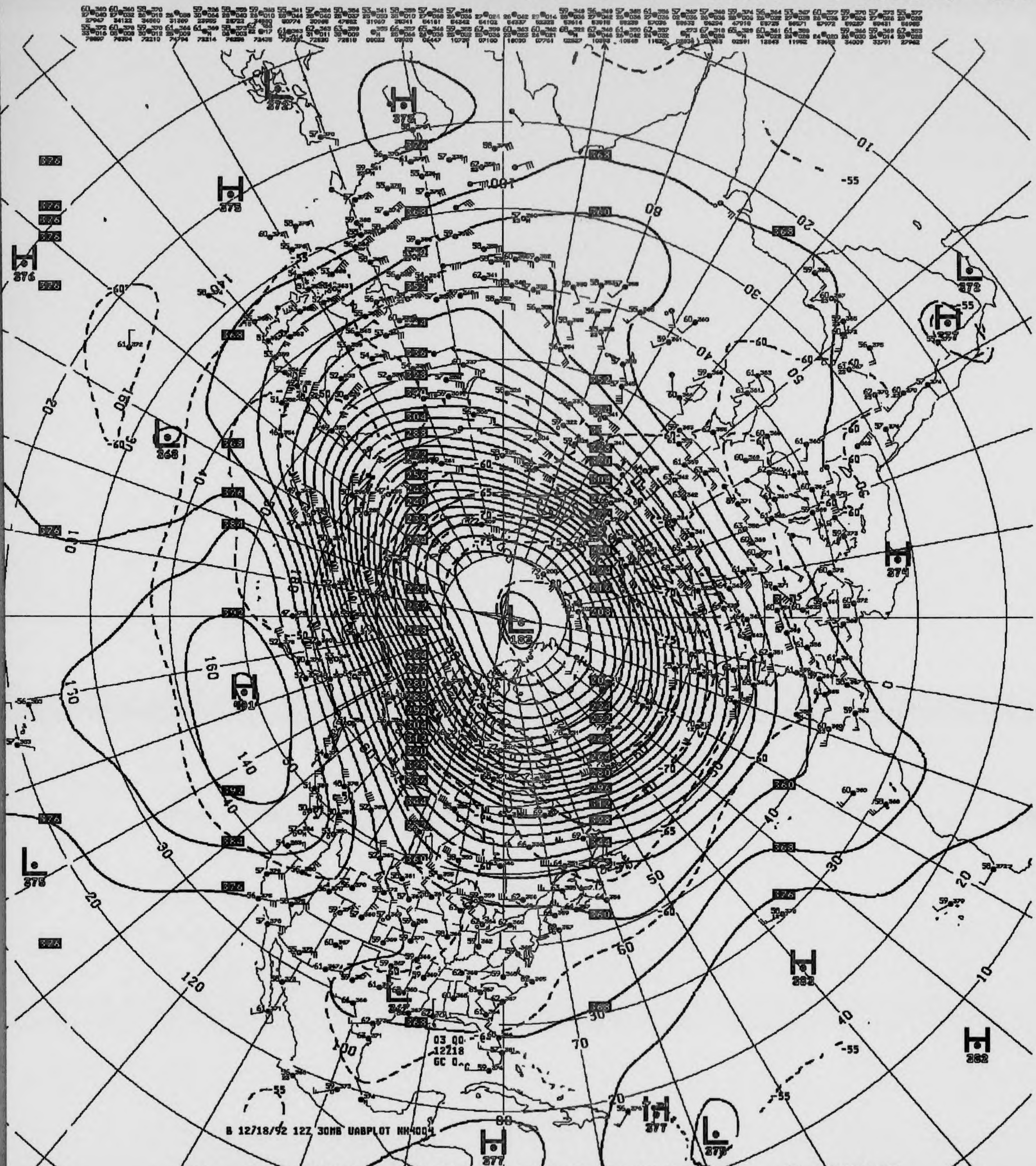
B 12/18/92 12Z 30MB UABPLOT NH4001
03 00
12218
GC 0
H 376
H 375
H 376
L 368
H 401
L 375
L 342
H 377
H 377
L 379
H 382
H 382
H 374
L 372
H 377
L 182

V432 ^^ 030MB ANALYSIS HEIGHTS/TEMPERATURE 12Z FRI 18 DEC 92

US DEPT OF COMMERCE
NOAA/NWS/NMC WASHINGTON

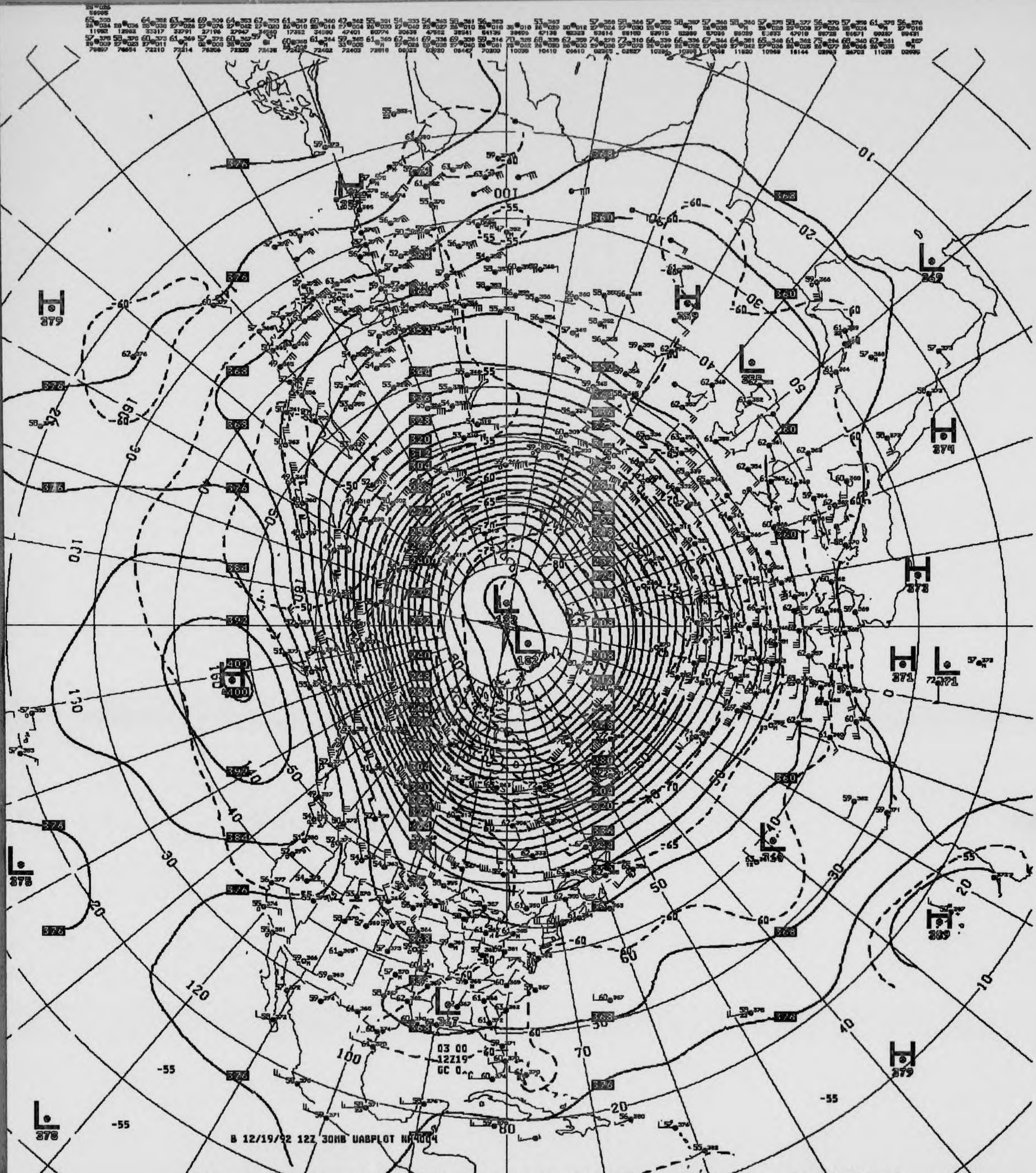

H 379
L 269
H 379
L 378
H 400
L 162
L 350
L 317
H 371
L 371
H 372
H 374
H 379
L 378
03 00
12Z19
GC 0
B 12/19/92 12Z 30MB UABPLOT NH4004

V432 ^^ 030MB ANALYSIS HEIGHTS/TEMPERATURE 12Z SAT 19 DEC 92

US DEPT OF COMMERCE
NOAA/NWS/NMC WASHINGTON

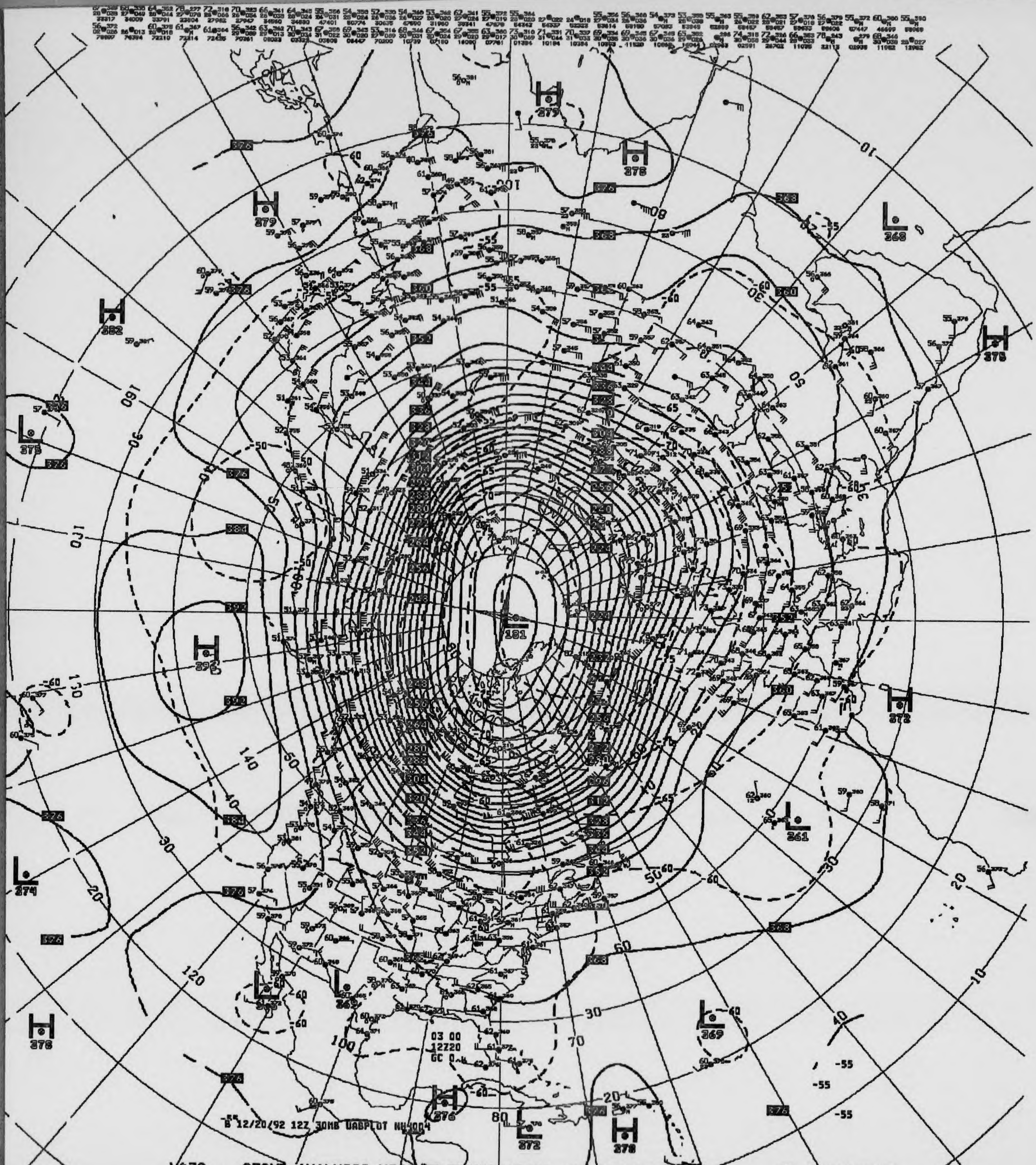
H 279
H 278
H 279
H 382
L 368
H 375
L 375
H 392
H 372
L 374
L 361
L 365
L 362
H 378
L 369
H 376
L 372
H 378
181
03 00
12Z20
GC 0
B 12/20/92 12Z 30MB UABPLOT NH4004

V432 .. 030MB ANALYSIS HEIGHTS/TEMPERATURE 12Z SUN 20 DEC 92

US DEPT OF COMMERCE
NOAA/NWS/NMC WASHINGTON

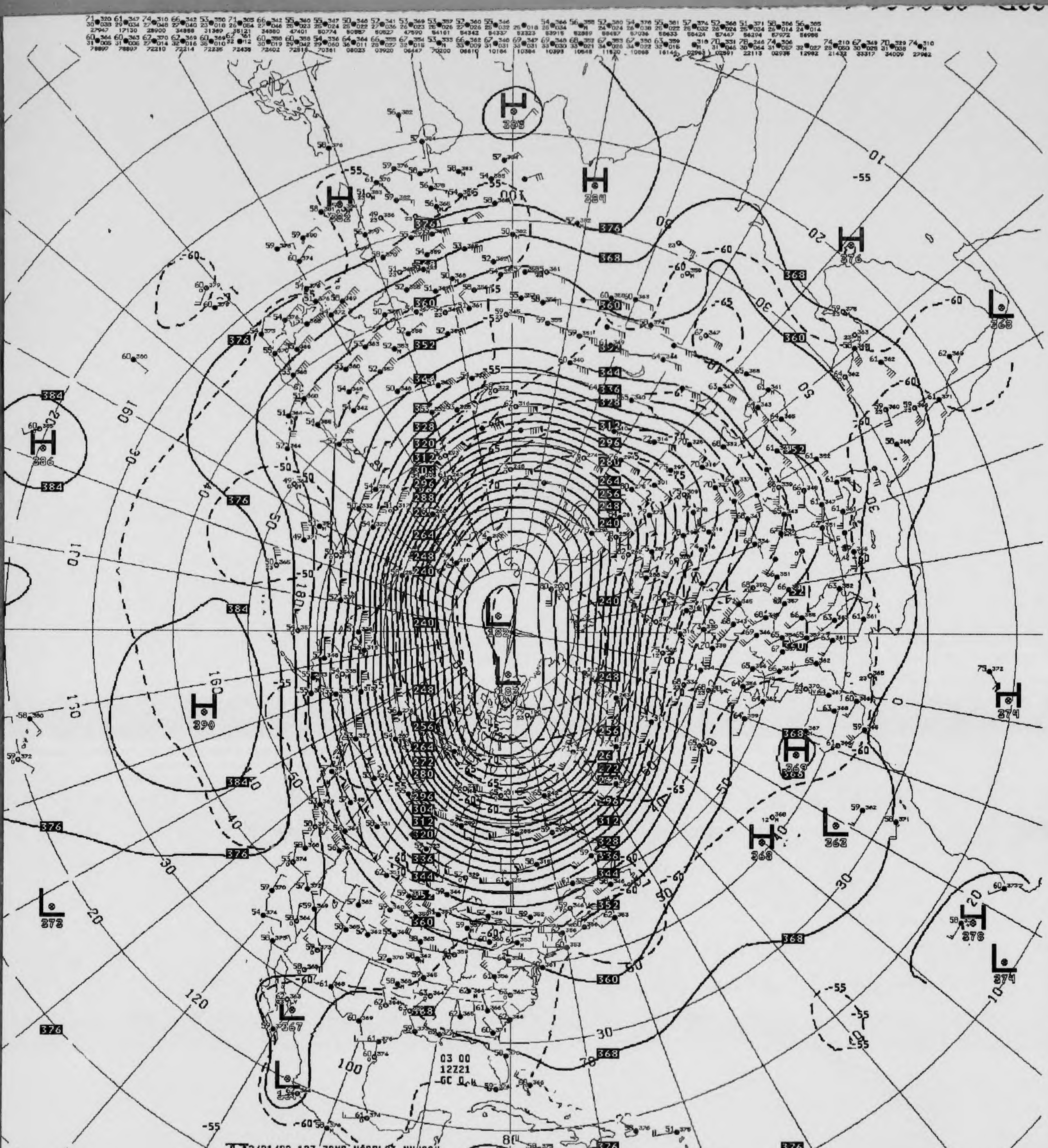
B 12/21/92 12Z 30MB UABPLOT NH4004
03 00
12Z21
GC 0.4
H 289
H 289
H 282
H 376
L 368
H 386
H 390
H 369
H 368
L 362
H 374
H 276
L 374
L 373
L 367
L 182
L 182
376
368
360
352
344
336
328
320
312
304
296
288
280
272
264
256
248
240
384

V432 ^^ 030MB ANALYSIS HEIGHTS/TEMPERATURE 12Z MON 21 DEC 92

US DEPT OF COMMERCE
NOAA/NWS/NMC WASHINGTON

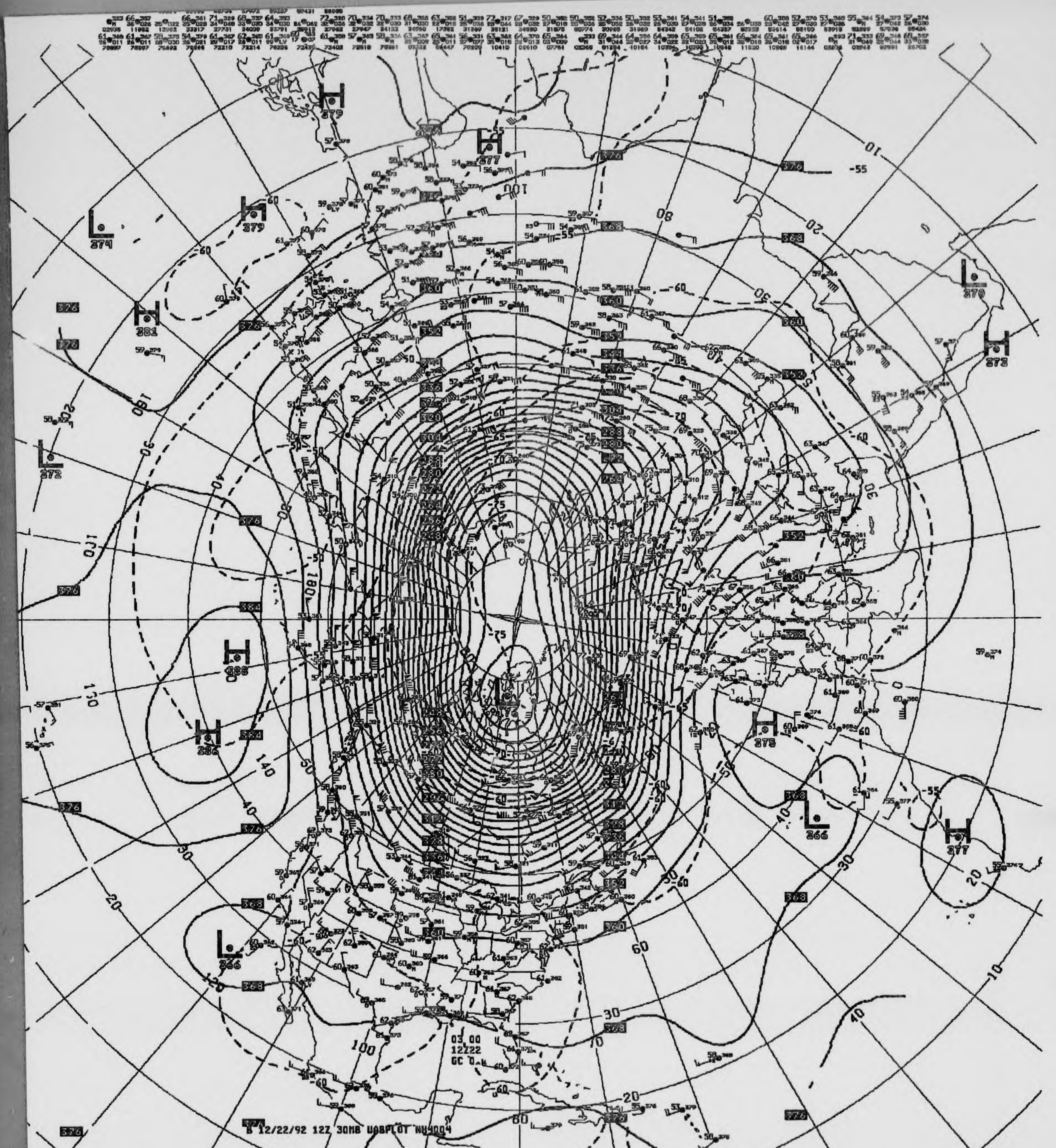
H 379
H 377
L 374
H 379
H 381
L 272
H 388
H 386
L 376
H 375
L 366
H 377
L 370
H 373
L 366
03.00
12Z22
GC 0
B 12/22/92 12Z 30MB UABPLOT NH4004

V432 ~~ 030MB ANALYSIS HEIGHTS/TEMPERATURE 12Z TUE 22 DEC 92

US DEPT OF COMMERCE
NOAA/NWS/NMC WASHINGTON

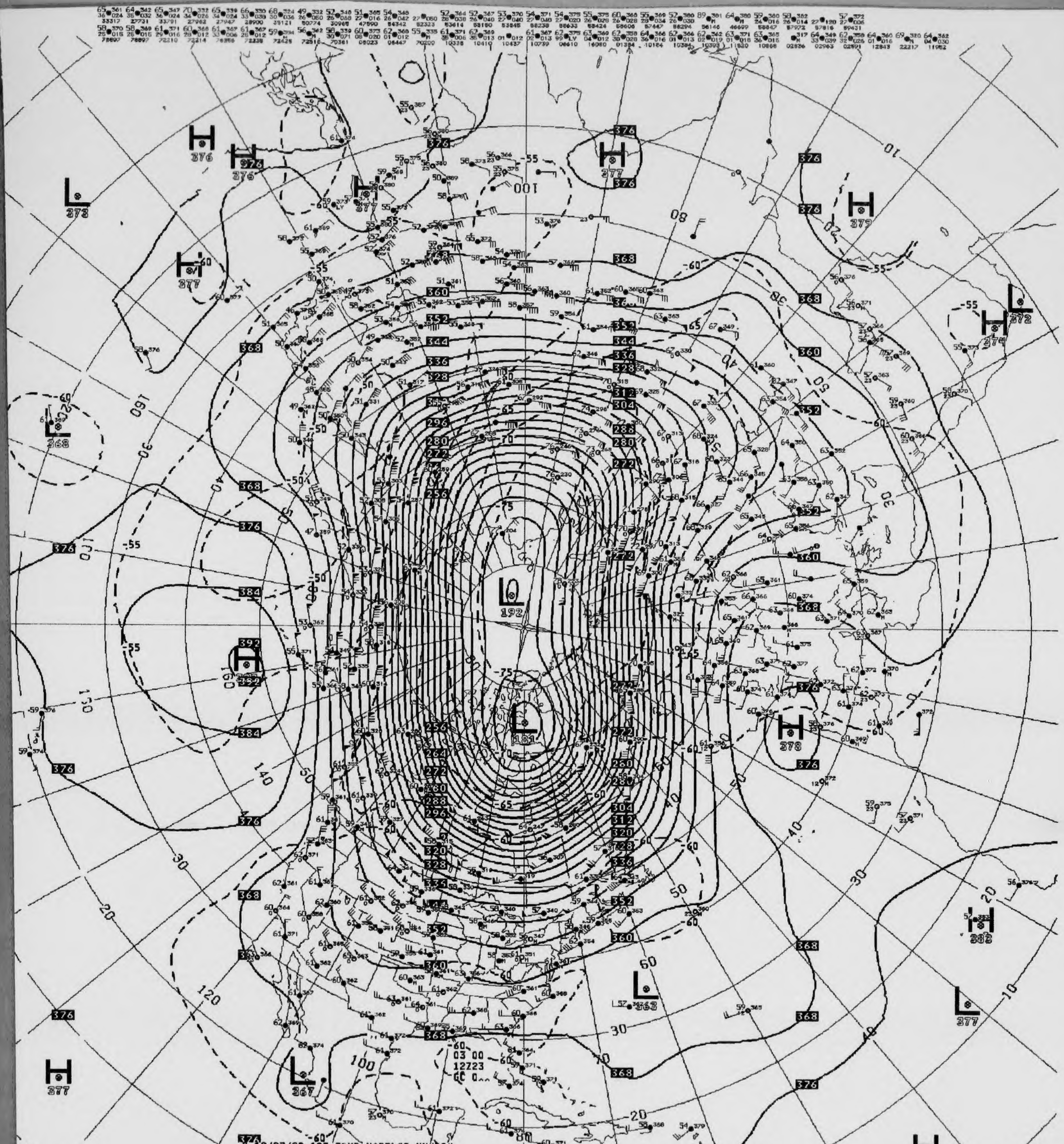
8 12/23/92 12Z 30MB UABPLOT NH4004
L 192
L 181
H 392
H 376
H 377
H 379
H 378
H 381
L 373
L 368
L 363
L 367
L 377
H 377
03 00
12Z23
GC 0^^
-75
-55
-60

V432 ^^ 030MB ANALYSIS HEIGHTS/TEMPERATURE 12Z WED 23 DEC 92

US DEPT OF COMMERCE
NOAA/NWS/NMC WASHINGTON

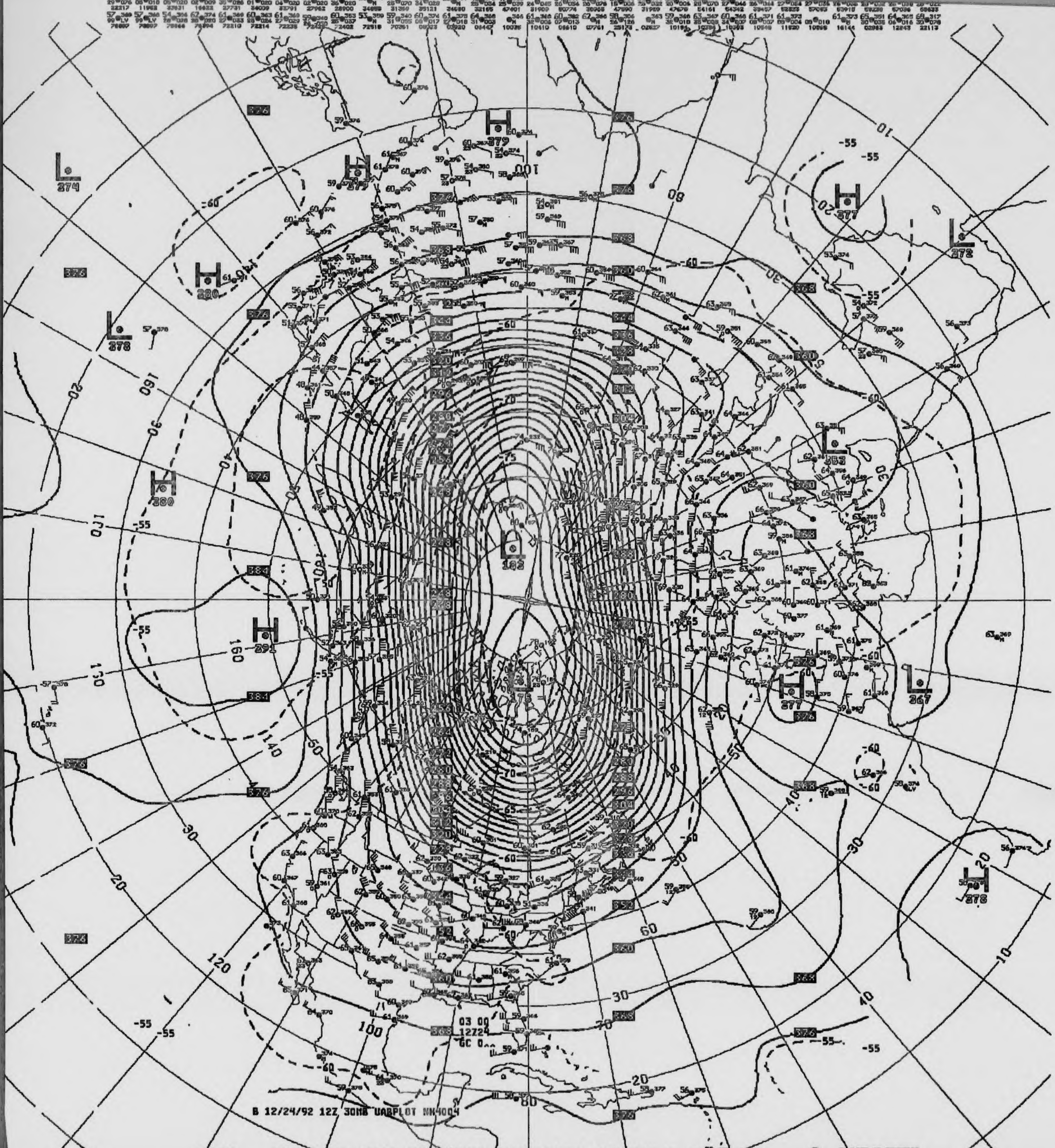
H 379
H 377
L 374
H 380
L 378
H 380
H 291
L 183
L 175
H 377
L 272
L 353
H 377
L 267
H 378
-60
-55
10
20
30
40
50
60
70
80
90
100
120
140
150
160
170
180
03 00
12Z2
GC 0
B 12/24/92 12Z 30MB UABPLOT NH4004

V432 .. 030MB ANALYSIS HEIGHTS/TEMPERATURE 12Z THU 24 DEC 92

US DEPT OF COMMERCE
NOAA/NWS/NMC WASHINGTON

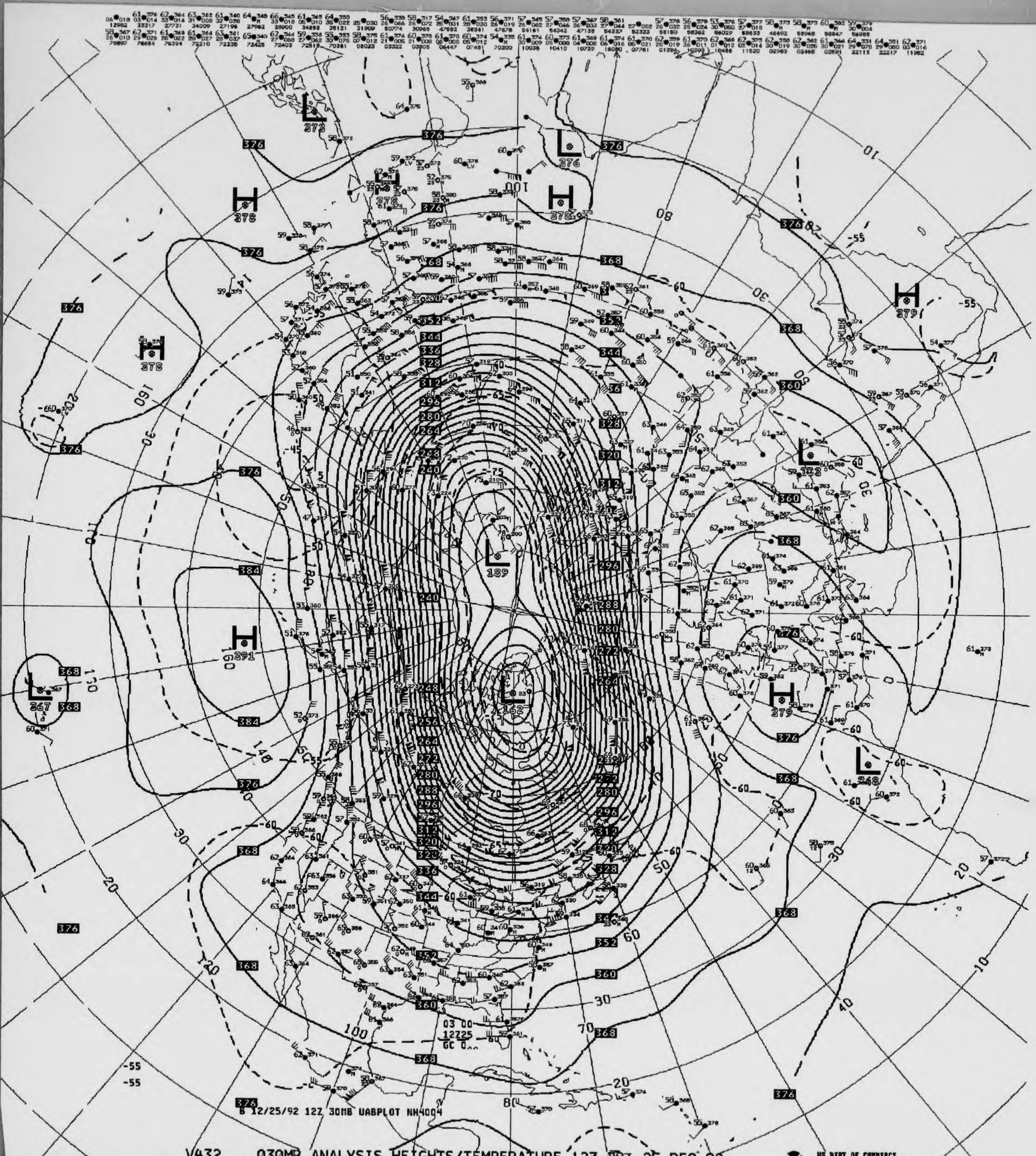
B 12/25/92 12Z 30MB UABPLOT NH4004
L 189
L 162
H 391
H 379
H 279
H 278
H 276
L 276
L 267
L 268
376
368
360
352
344
336
328
320
312
296
288
280
272
264
256
248
240
384
03 00
12725
GC 0

V432 ^^ 030MB ANALYSIS HEIGHTS/TEMPERATURE 12Z FRI 25 DEC 92

US DEPT OF COMMERCE
NOAA/NWS/NMC WASHINGTON


03 00
12Z26
GC 0^^
B 12/26/92 12Z 30MB UABPLOT NH400

V432 ^^ 030MB ANALYSIS HEIGHTS/TEMPERATURE 12Z SAT 26 DEC 92

US DEPT OF COMMERCE
NOAA/NWS/NMC WASHINGTON

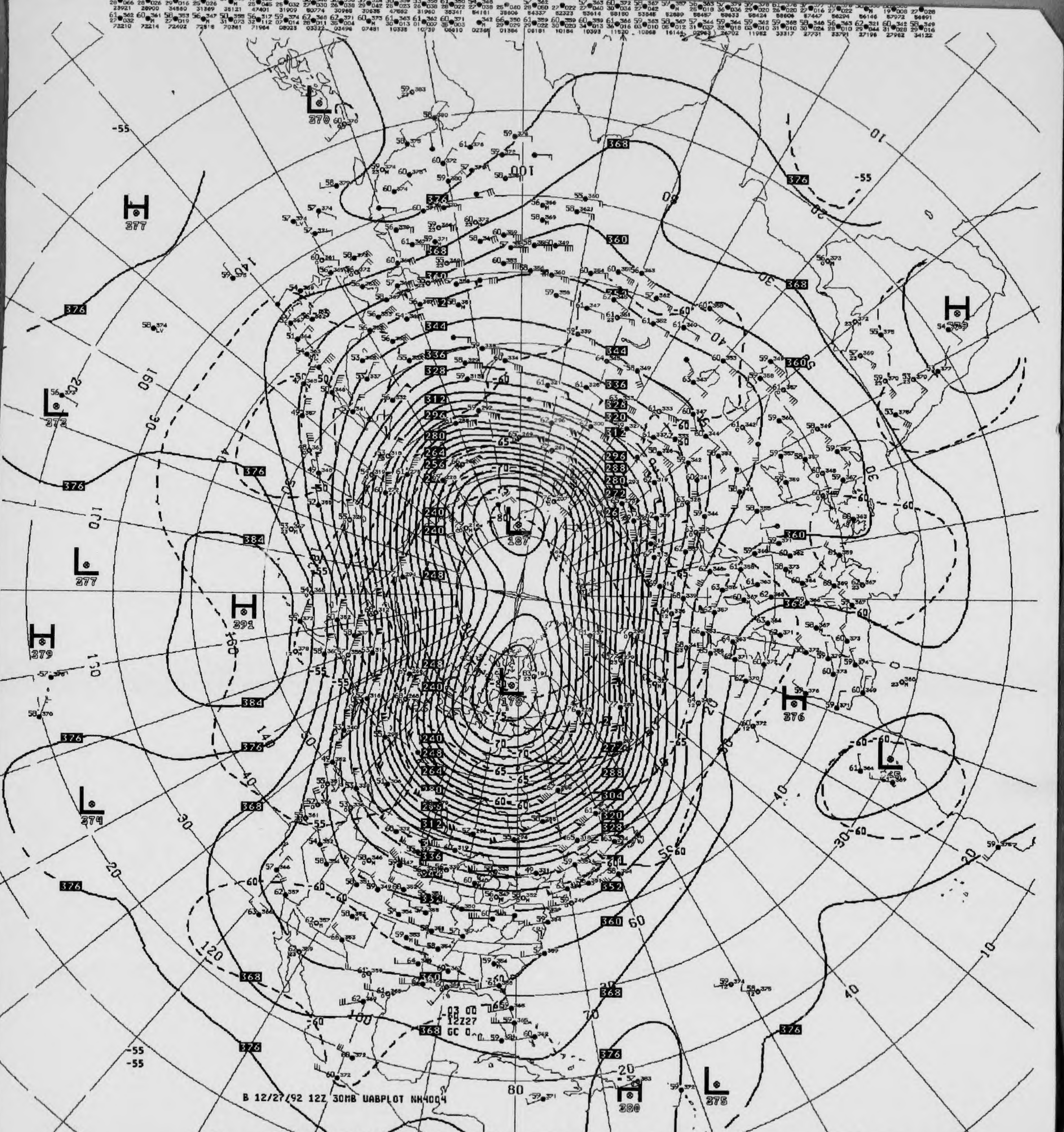
H 377
L 270
L 272
L 277
H 391
H 379
L 274
L 187
L 178
H 376
L 245
H 380
L 275
03 00
12Z27
GC 0

B 12/27/92 12Z 30MB UABPLOT NH4004

V432 ^^ 030MB ANALYSIS HEIGHTS/TEMPERATURE 12Z SUN 27 DEC 92

US DEPT OF COMMERCE
NOAA/NWS/NMC WASHINGTON


B 12/28/92 12Z 30MB UABPLOT NH4004
03 00
12Z28
GC 0

V432 .. 030MB ANALYSIS HEIGHTS/TEMPERATURE 12Z MON 28 DEC 92

US DEPT OF COMMERCE
NOAA/NWS/NMC WASHINGTON

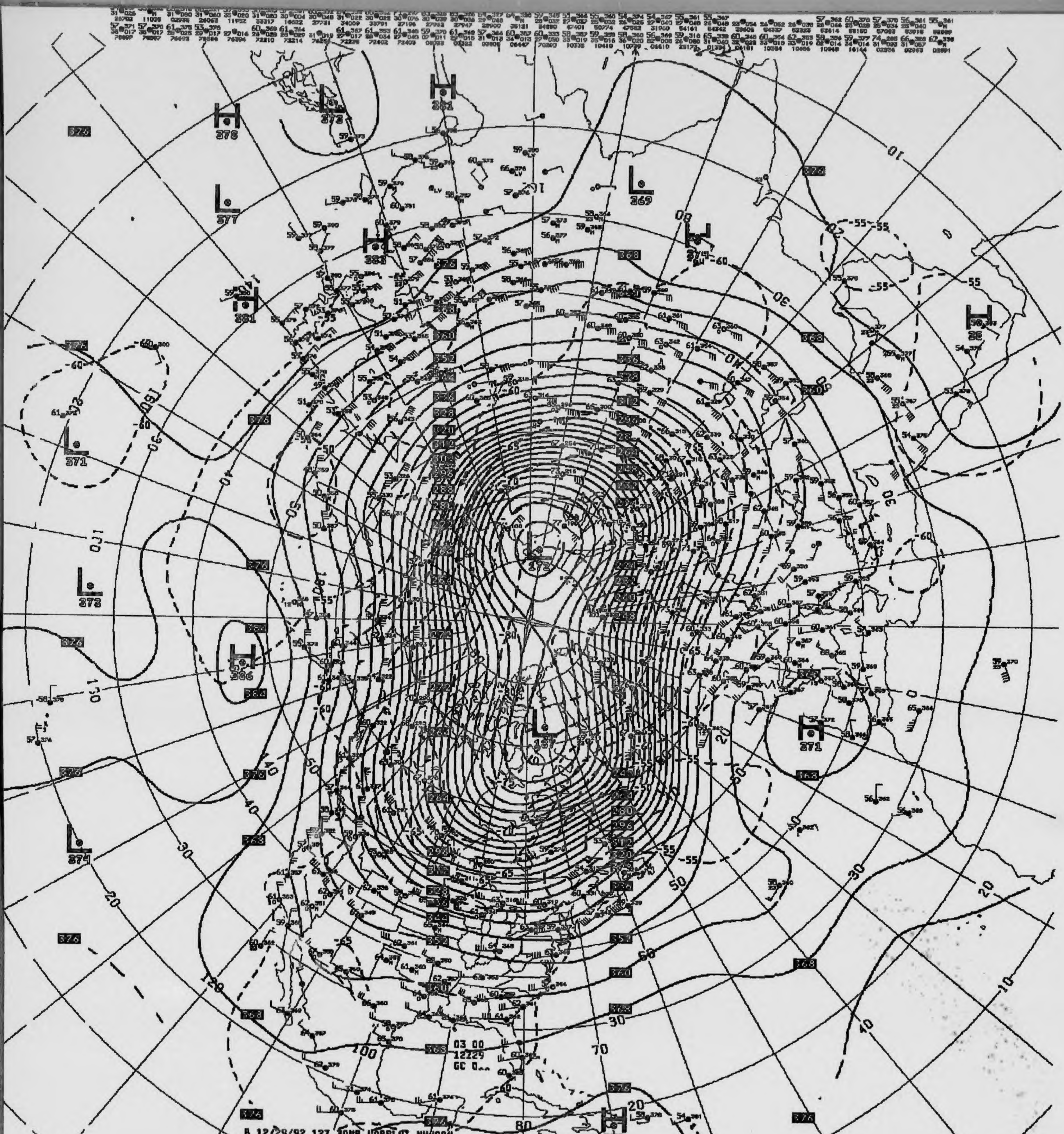
H 381
H 378
L 372
L 377
H 383
H 381
L 369
L 371
L 373
H 386
L 374
L 172
L 187
H 371
H 377
03 00
12Z29
GC 0..
B 12/29/92 12Z 30MB UABPLOT NH4004

V432 .. 030MB ANALYSIS HEIGHTS/TEMPERATURE 12Z TUE 29 DEC 92

US DEPT OF COMMERCE
NOAA/NWS/NMC WASHINGTON

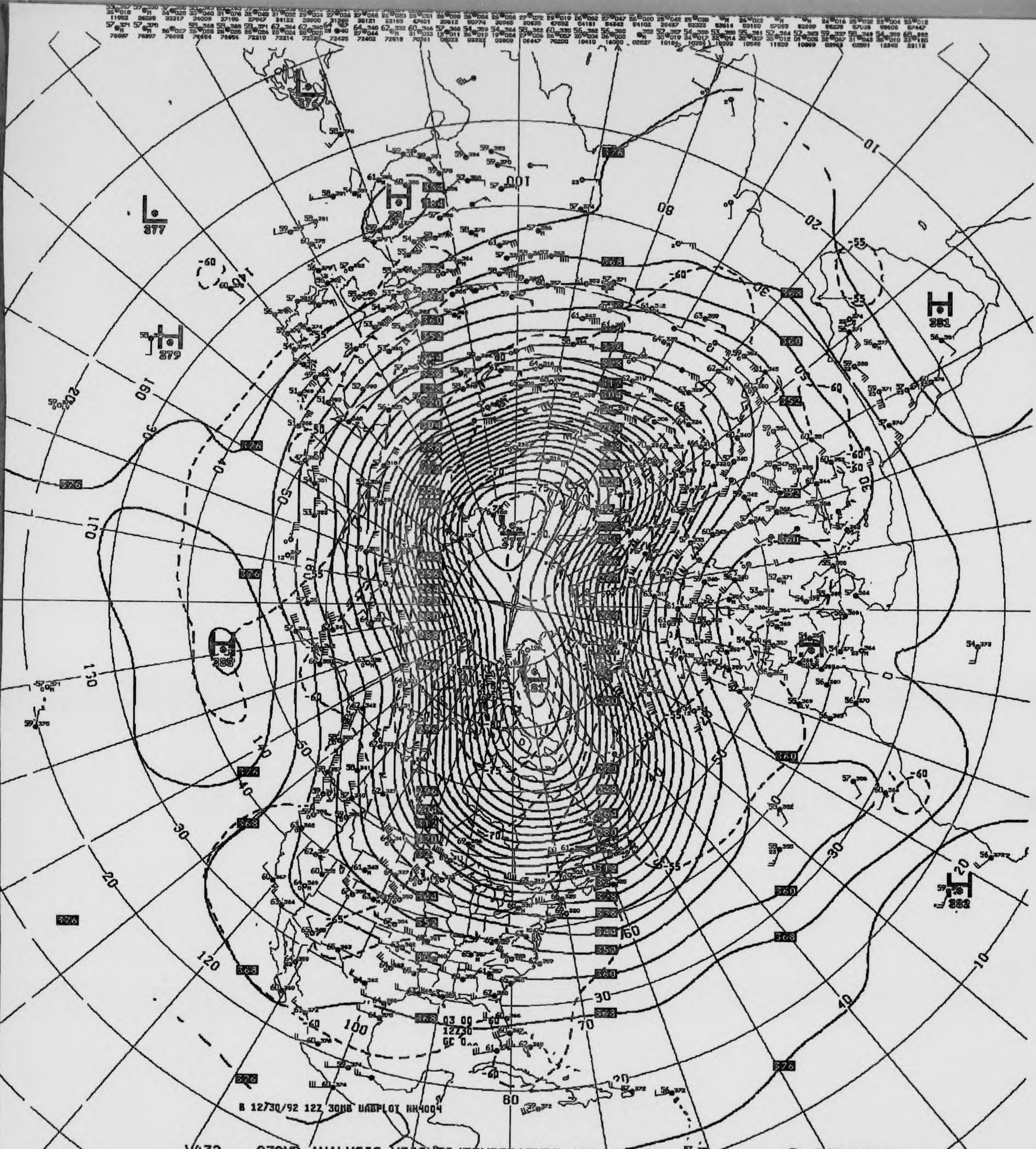
L
377
H
279
H
285
H
381
H
382
L
377
H
381
376
368
360
352
-60
-55
-65
-70
-75
10
20
30
40
50
60
70
80
100
120
130
140
160
B 12/30/92 12Z 30MB UABPLOT NH4004

V432 ^^ 030MB ANALYSIS HEIGHTS/TEMPERATURE 12Z WED 30 DEC 92

US DEPT OF COMMERCE
NOAA/NWS/NMC WASHINGTON

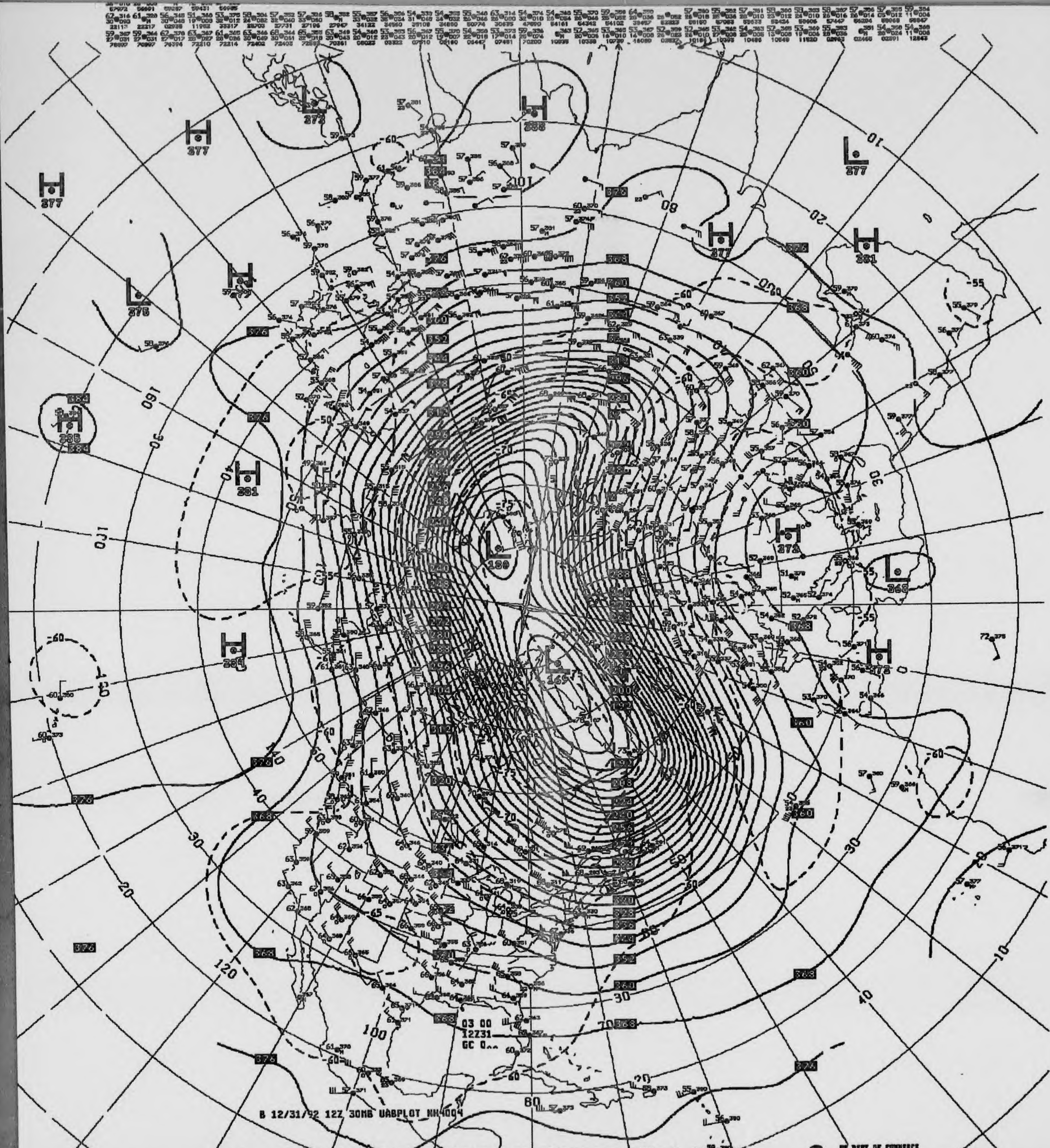
B 12/31/92 12Z 30MB UABPLOT NH4004
03 00
12Z31
GC 0..
L 180
L 169
H 377
H 381
L 377
L 368
US DEPT OF COMMERCE
NOAA/NWS/NMC WASHINGTON

V432 ^^ 030MB ANALYSIS HEIGHTS/TEMPERATURE 12Z THU 31 DEC 92

.OAA Form 48 - 366E
Rev. 8- 83)

U.S. Department of Commerce
National Oceanic and Atmospheric Administration
National Environmental Satellite, Data, and Information Servi
National Climatic Data Center

10 MB CONSTANT PRESSURE CHARTS

STRATOSPHERIC

ALL RECORDS ARE THE BEST AVAILABLE FOR FILMING

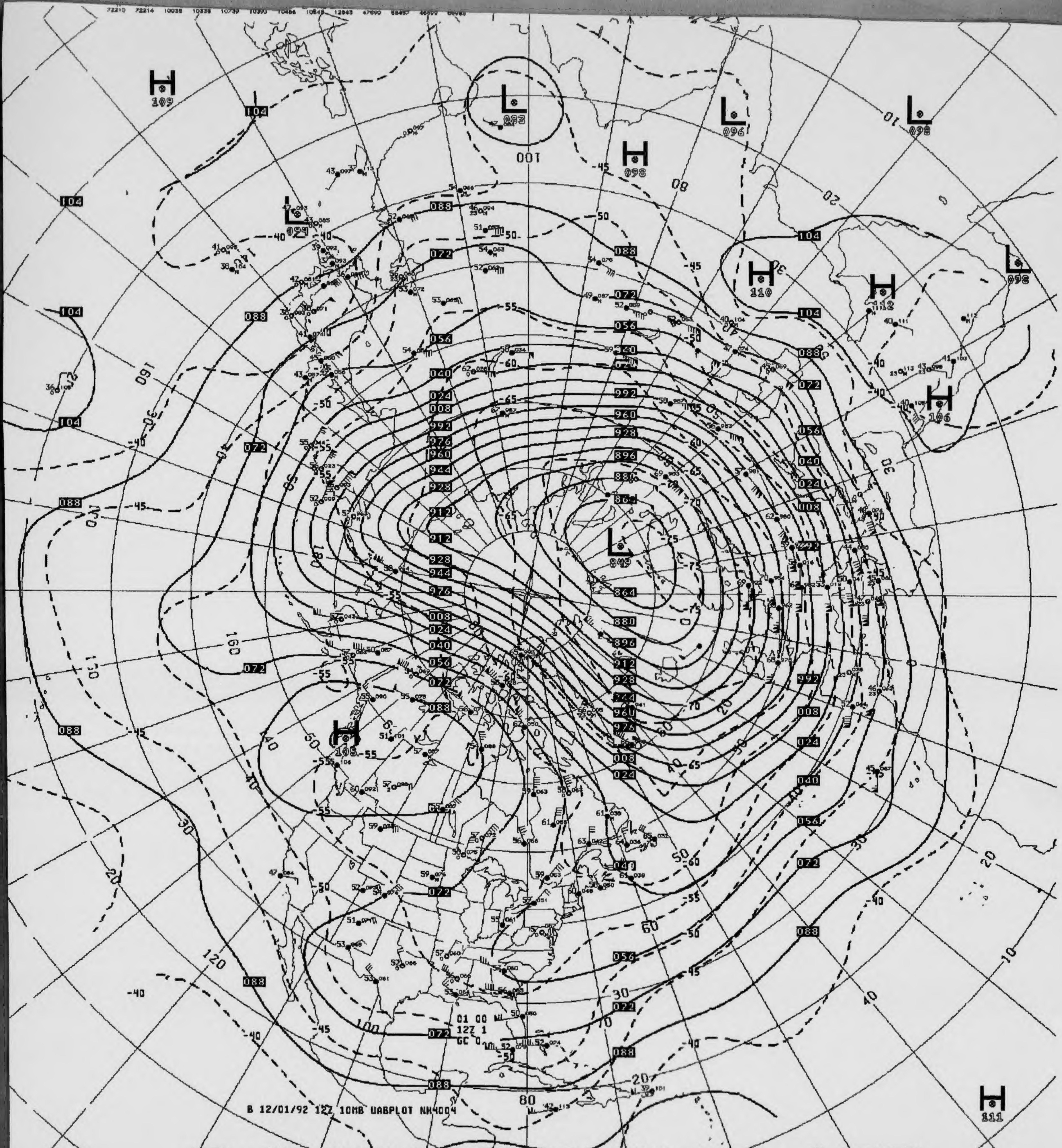
72210 72214 10035 10338 10739 10393 10486 10848 12843 47590 59457 46599 89988
H 109
L 092
100
L 096
L 098
H 098
L 095
H 110
H 112
L 098
H 106
L 849
H 105
H 111
01 00
12Z 1
GC 0
B 12/01/92 12Z 10MB UABPLOT NH4004

V433 ^^ 010MB ANALYSIS HEIGHTS/TEMPERATURE 12Z TUE 1 DEC 92

US DEPT OF COMMERCE
NOAA/NWS/NMC WASHINGTON



H 102
L 076
H 104
L 097
H 102
H 101
L 102
H 100
L 848
H 097
L 061
L 056
100
80
20
10
30
40
50
60
70
160
180
140
130
120
-40
-45
-50
-55
-65
-70
-75
01 00 N
12Z 2
GC 0^^

B 12/02/92 12Z 10MB UABPLOT NH4004

V433 ^^ 010MB ANALYSIS HEIGHTS/TEMPERATURE 12Z WED 2 DEC 92

US DEPT OF COMMERCE
NOAA/NWS/NMC WASHINGTON

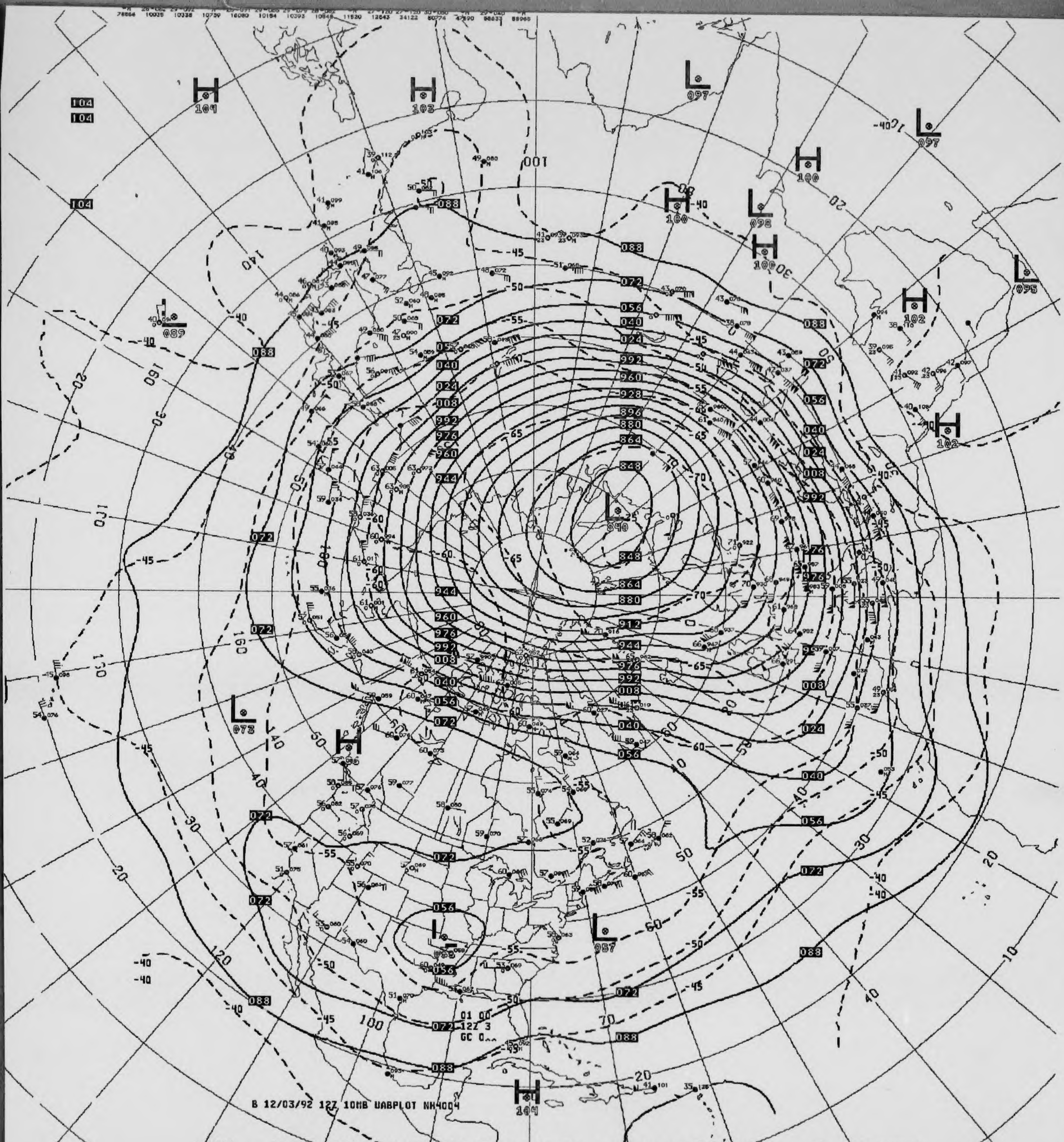
B 12/03/92 12Z 10MB UABPLOT NH4004
01 00
12Z 3
GC 0^^
H 104
H 103
L 097
L 097
H 100
H 100
L 098
H 100
L 095
H 102
H 102
L 089
L 840
L 073
H
L 058
L 057
H 104
088
072
056
040
024
008
992
976
960
944
928
912
896
880
864
848

V433 ^^ 010MB ANALYSIS HEIGHTS/TEMPERATURE 12Z THU 3 DEC 92

US DEPT OF COMMERCE
NOAA/NWS/NMC WASHINGTON

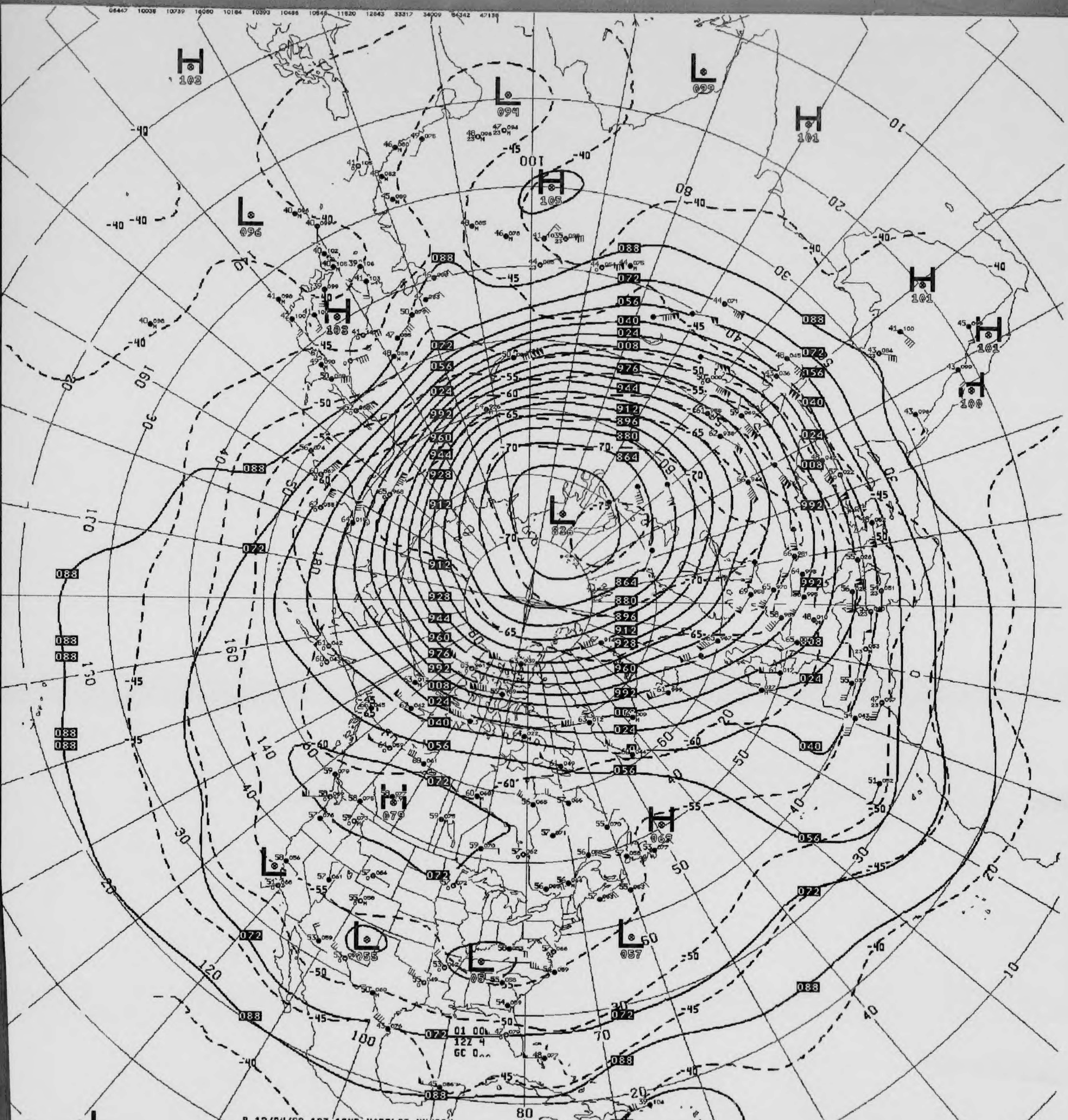

06447 10038 10739 16060 10184 10393 10486 10548 11620 12843 33317 34009 64342 47138
H 102
L 099
L 099
H 101
H 105
100
L 096
H 103
H 101
H 101
H 100
L 826
H 079
H 069
L 057
L 055
L 051
L 097
088
072
056
040
024
008
992
976
960
944
928
912
896
880
864
-40
-45
-50
-55
-60
-65
-70
-75
10
20
30
40
50
60
70
80
100
120
130
140
160
170
180
01 00
12Z 4
GC 0
104
B 12/04/92 12Z 10MB UABPLOT NH4004
US DEPT OF COMMERCE
NOAA/NWS/NMC WASHINGTON

V433 .. 010MB ANALYSIS HEIGHTS/TEMPERATURE 12Z FRI 4 DEC 92

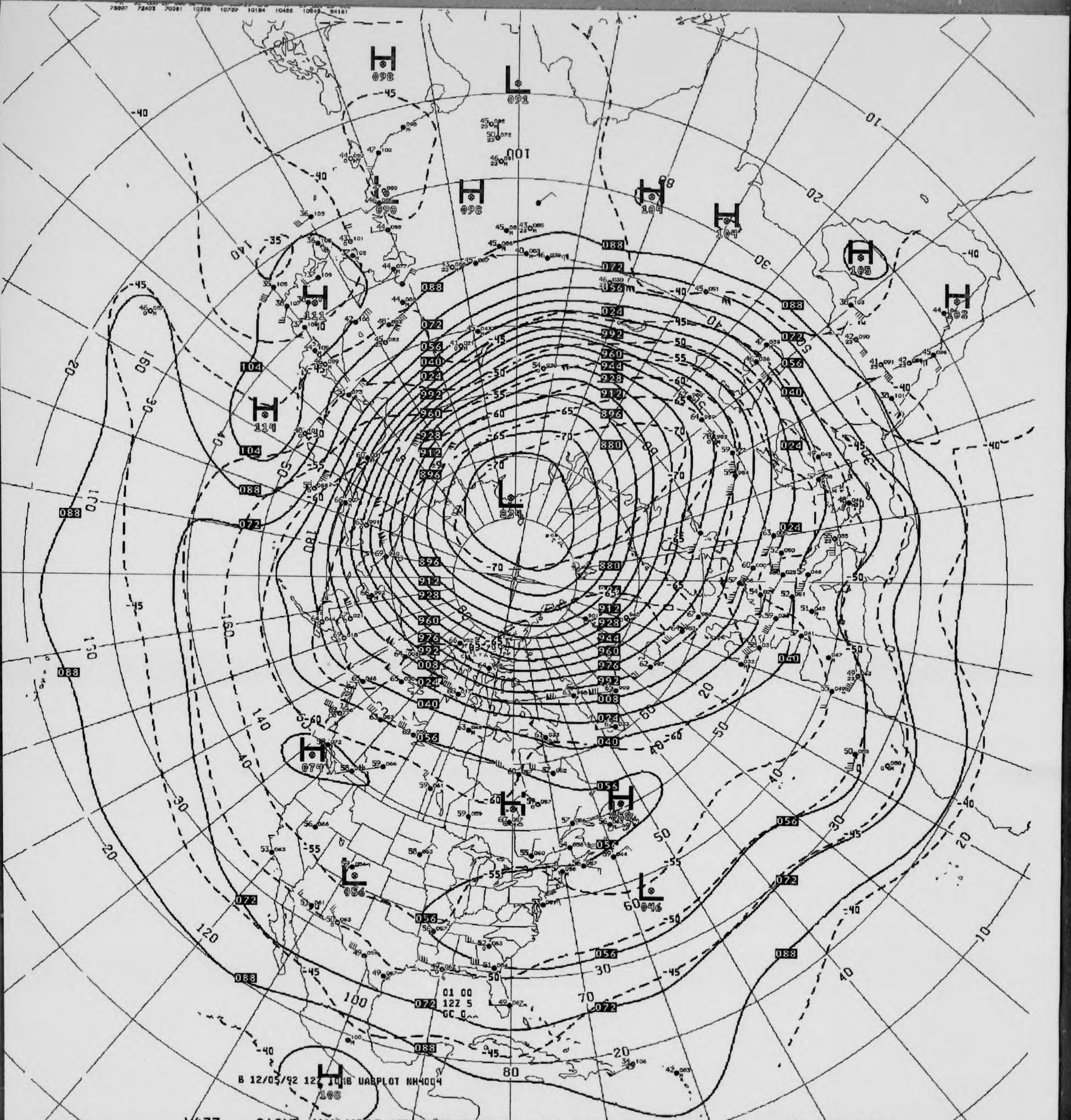

H
098
L
091
H
098
H
104
H
104
H
105
H
103
H
111
H
114
L
824
H
074
H
056
H
056
L
056
L
046
H
108
088
072
056
040
024
992
960
944
928
912
896
880
01 00
12Z 5
GC 0^^
-40
-45
-50
-55
-60
-65
-70
10
20
30
40
50
60
70
80
100
120
130
140
160
180

B 12/05/92 12Z 10MB UABPLOT NH4004

V433 ^^ 010MB ANALYSIS HEIGHTS/TEMPERATURE 12Z SAT 5 DEC 92

US DEPT OF COMMERCE
NOAA/NWS/NMC WASHINGTON

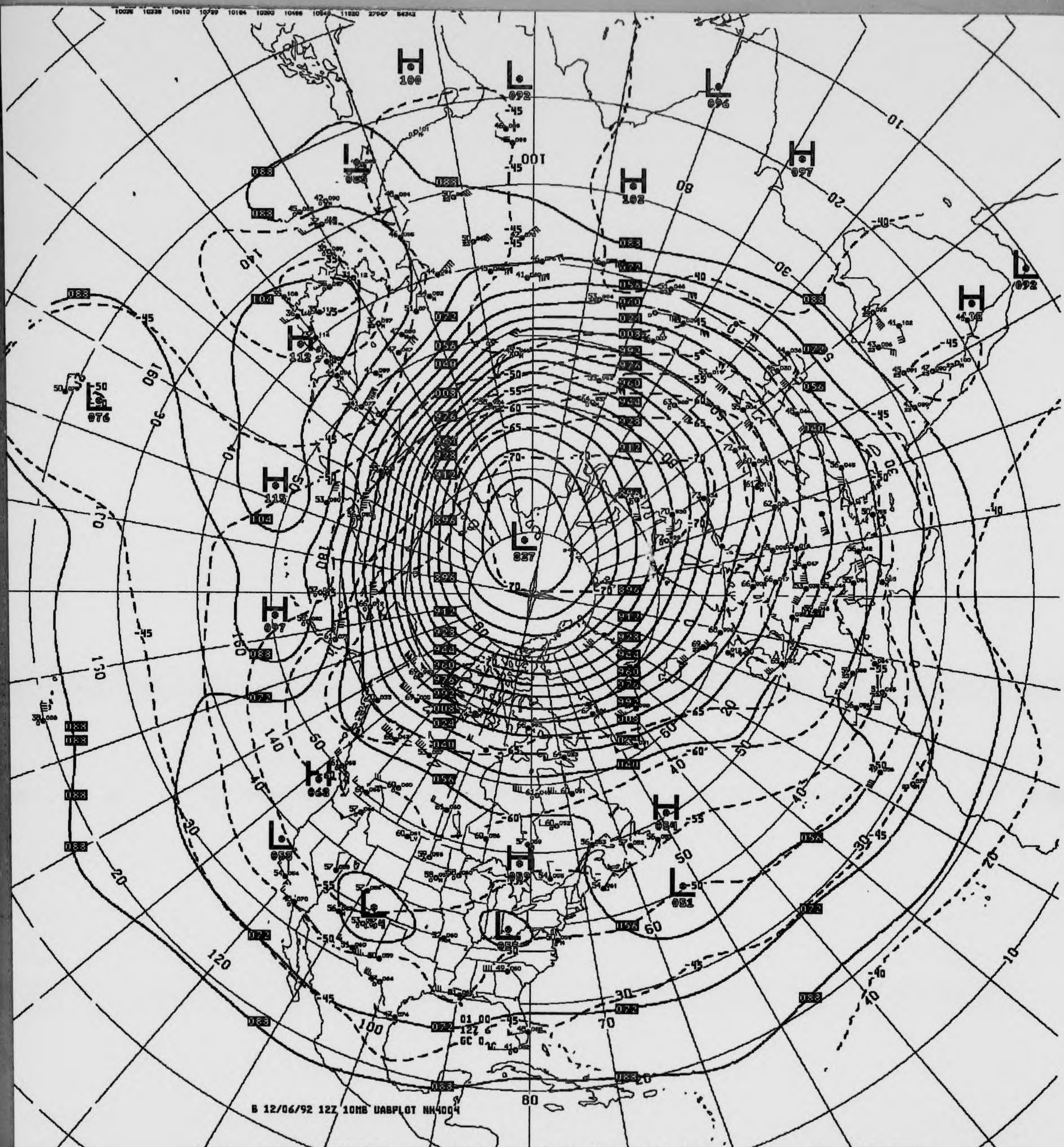

10026 10338 10410 10729 10184 10293 10486 10848 11820 27947 54342
H 100
L 092
L 076
H 097
H 102
L 055
L 092
H 112
H 115
L 076
L 927
H 097
H 068
L 055
H 054
H 039
L 051
L 054
L 059
B 12/06/92 12Z 10MB UABPLOT NH4004
01 00
12Z 6
GC 0
80
70
100
120
130
140
160
180

V433 .. 010MB ANALYSIS HEIGHTS/TEMPERATURE 12Z SUN 6 DEC 92

US DEPT OF COMMERCE
NOAA/NWS/NMC WASHINGTON

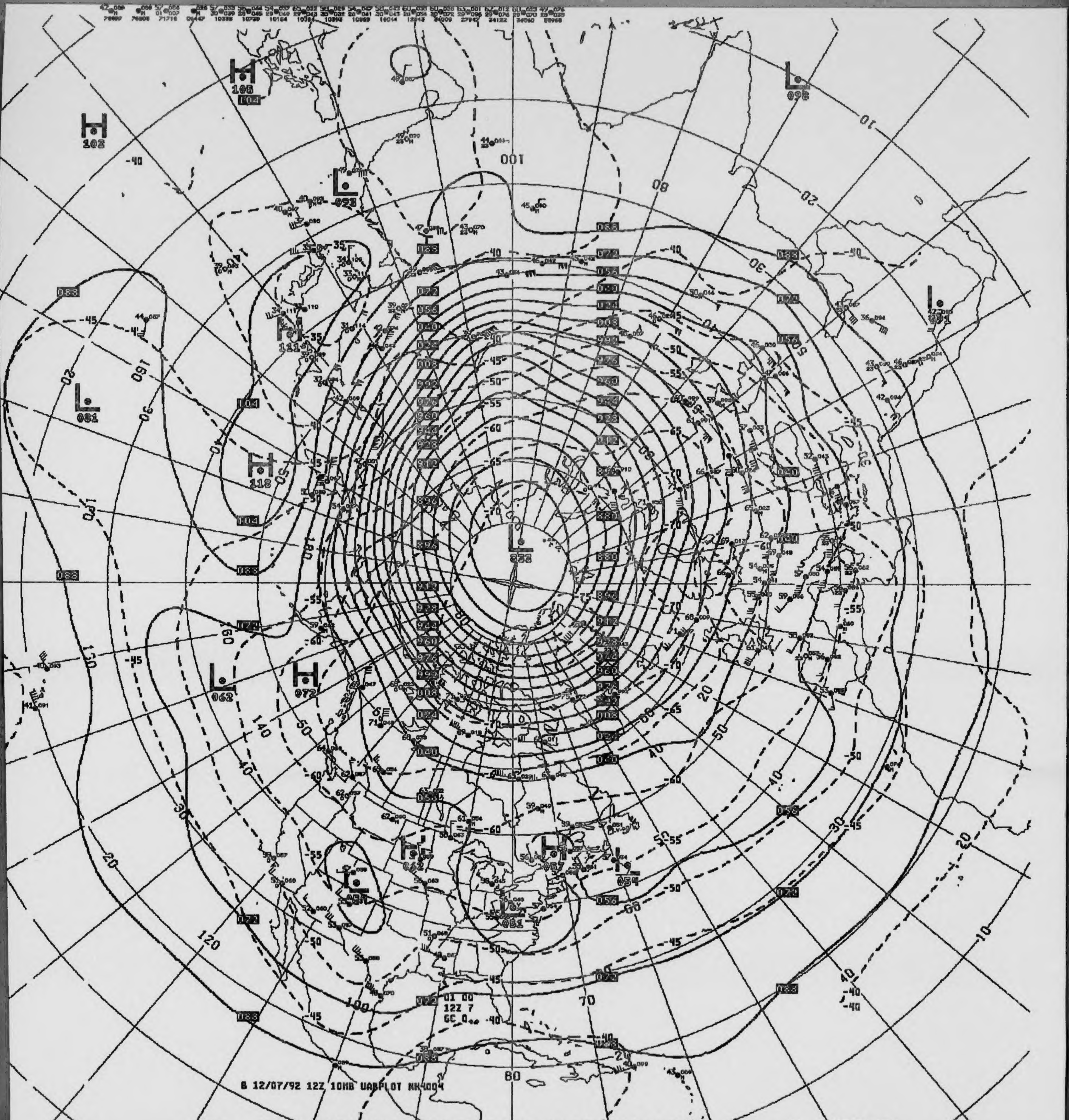
H 105
H 102
L 098
L 023
L 081
H 111
H 118
L 832
L 062
H 072
L 091
H 062
L 054
L 051
H 057
L 054
100
80
70
80
160
150
140
130
120
110
10
20
30
40
50
60
-40
-45
-50
-55
-60
-65
-70
-35
01 00
12Z 7
GC 0
B 12/07/92 12Z 10MB UABPLOT NH4004

V433 .. 010MB ANALYSIS HEIGHTS/TEMPERATURE 12Z MON 7 DEC 92

US DEPT OF COMMERCE
NOAA/NWS/NMC WASHINGTON

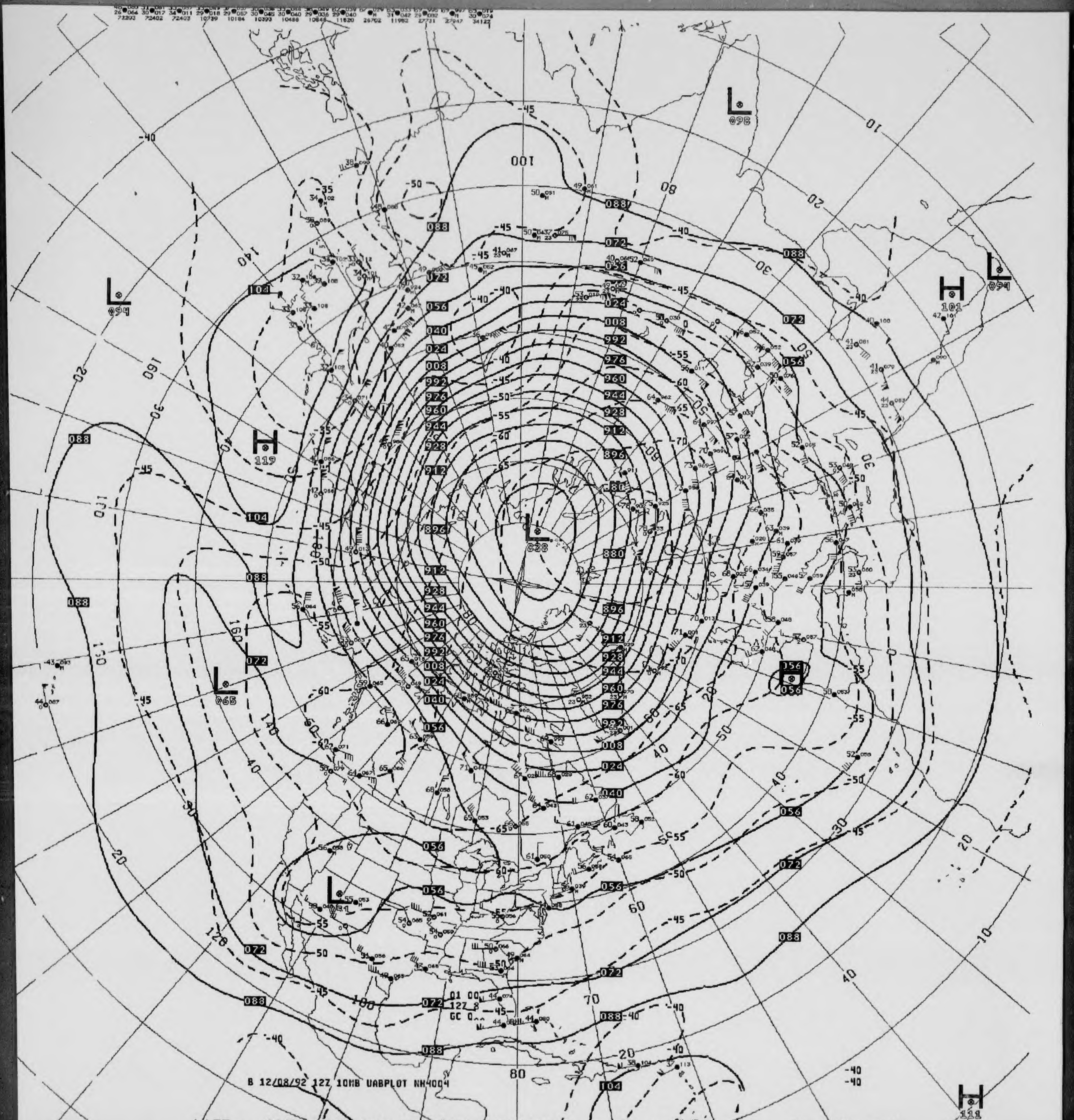
L 838
L 098
L 094
H 101
L 094
H 119
L 065
L 031
H 056
H 111
088
072
056
040
024
008
992
976
960
944
928
912
896
880
104
100
120
140
160
180
80
70
60
50
40
30
20
10
-35
-40
-45
-50
-55
-60
-65
-70
-80
B 12/08/92 12Z 10MB UABPLOT NH4004
01 00
12Z 8
GC 0^^

V433 ^^ 010MB ANALYSIS HEIGHTS/TEMPERATURE 12Z TUE 8 DEC 92

US DEPT OF COMMERCE
NOAA/NWS/NMC WASHINGTON

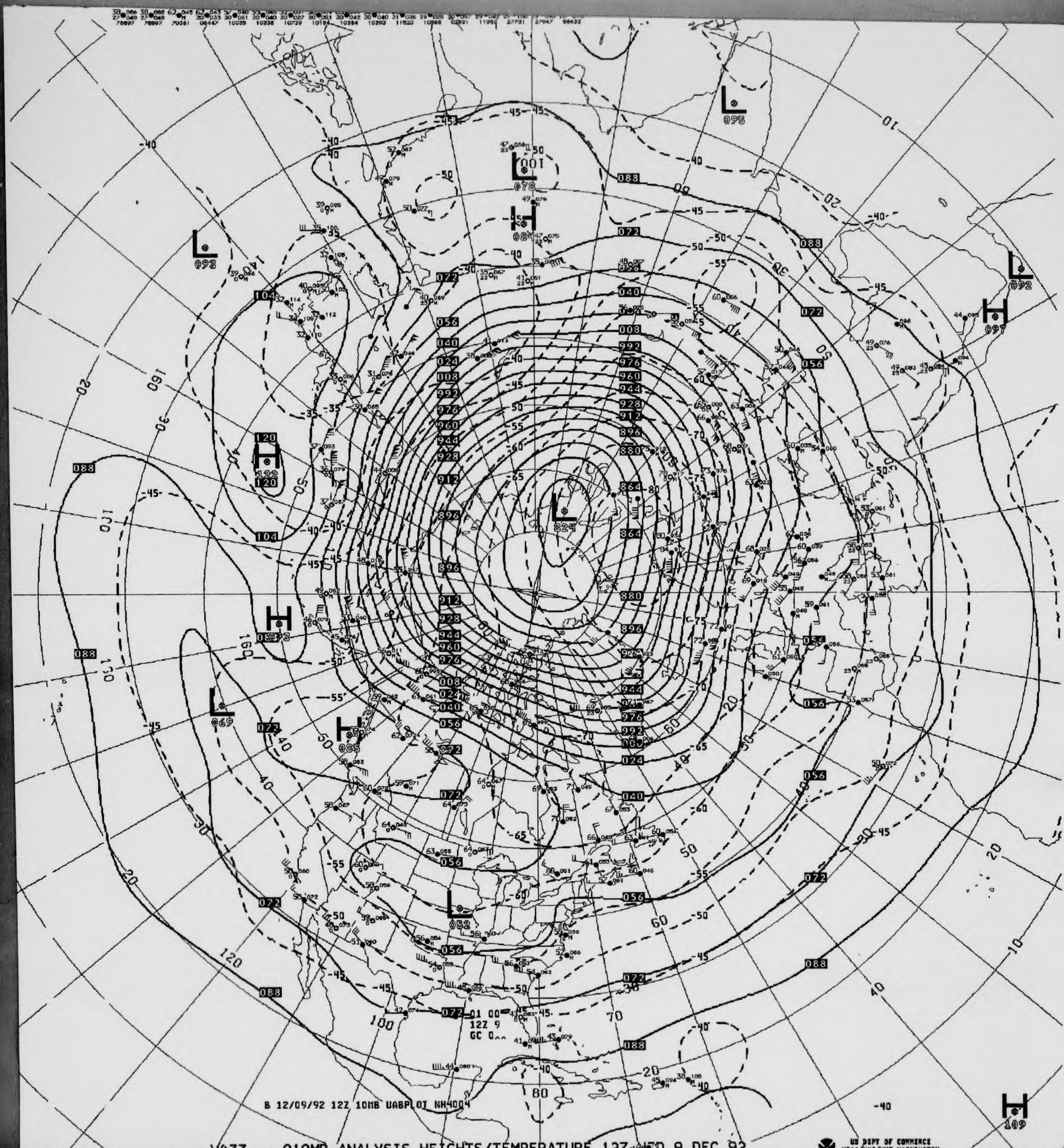

B 12/09/92 12Z 10MB UABPLOT NH4004
01 00
12Z 9
L 824
L 095
L 078
L 092
L 092
L 069
L 052
H 122
H 097
H 085
H 109
H 080
-40
-45
-50
-55
-60
-65
-70
-75
-80
10
20
30
40
50
60
70
80
100
120
130
140
160
088
072
056
040
024
008
992
976
960
944
928
912
896
880
864
104
120

V433 ^^ 010MB ANALYSIS HEIGHTS/TEMPERATURE 12Z WED 9 DEC 92

US DEPT OF COMMERCE
NOAA/NWS/NMC WASHINGTON

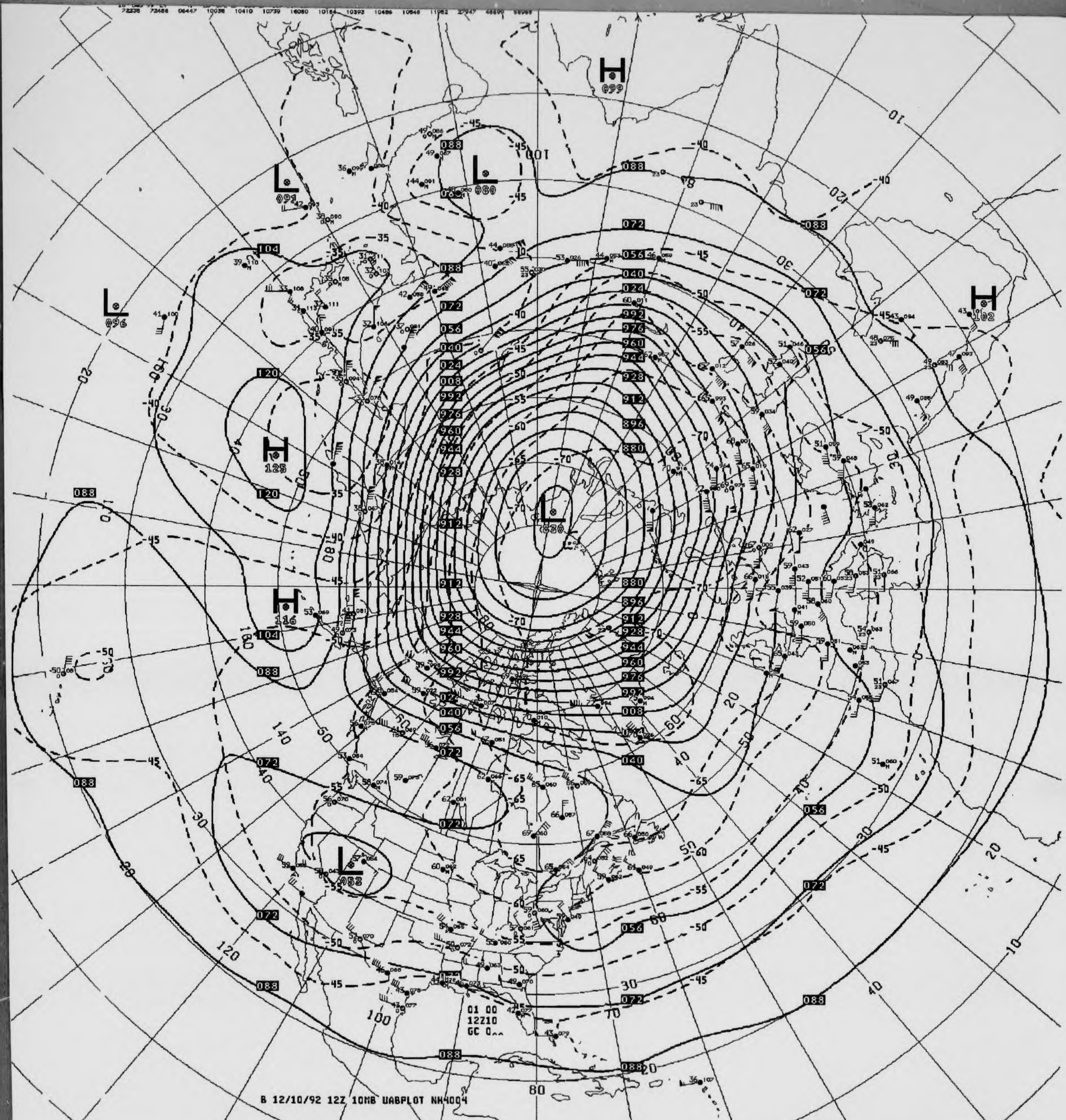
72236 72486 06447 10036 10410 10739 16080 10184 10393 10486 10646 11962 27947 48690 58969
H 099
L 080
L 091
L 096
H 102
H 125
H 116
L 820
L 053
088
072
056
040
024
008
992
976
960
944
928
912
896
880
104
120
-45
-50
-55
-60
-65
-70
10
20
30
40
50
60
70
80
100
120
140
160
180
01 00
12Z10
GC 0^^
B 12/10/92 12Z 10MB UABPLOT NH4004

V433 ^^ 010MB ANALYSIS HEIGHTS/TEMPERATURE 12Z THU 10 DEC 92

US DEPT OF COMMERCE
NOAA/NWS/NMC WASHINGTON

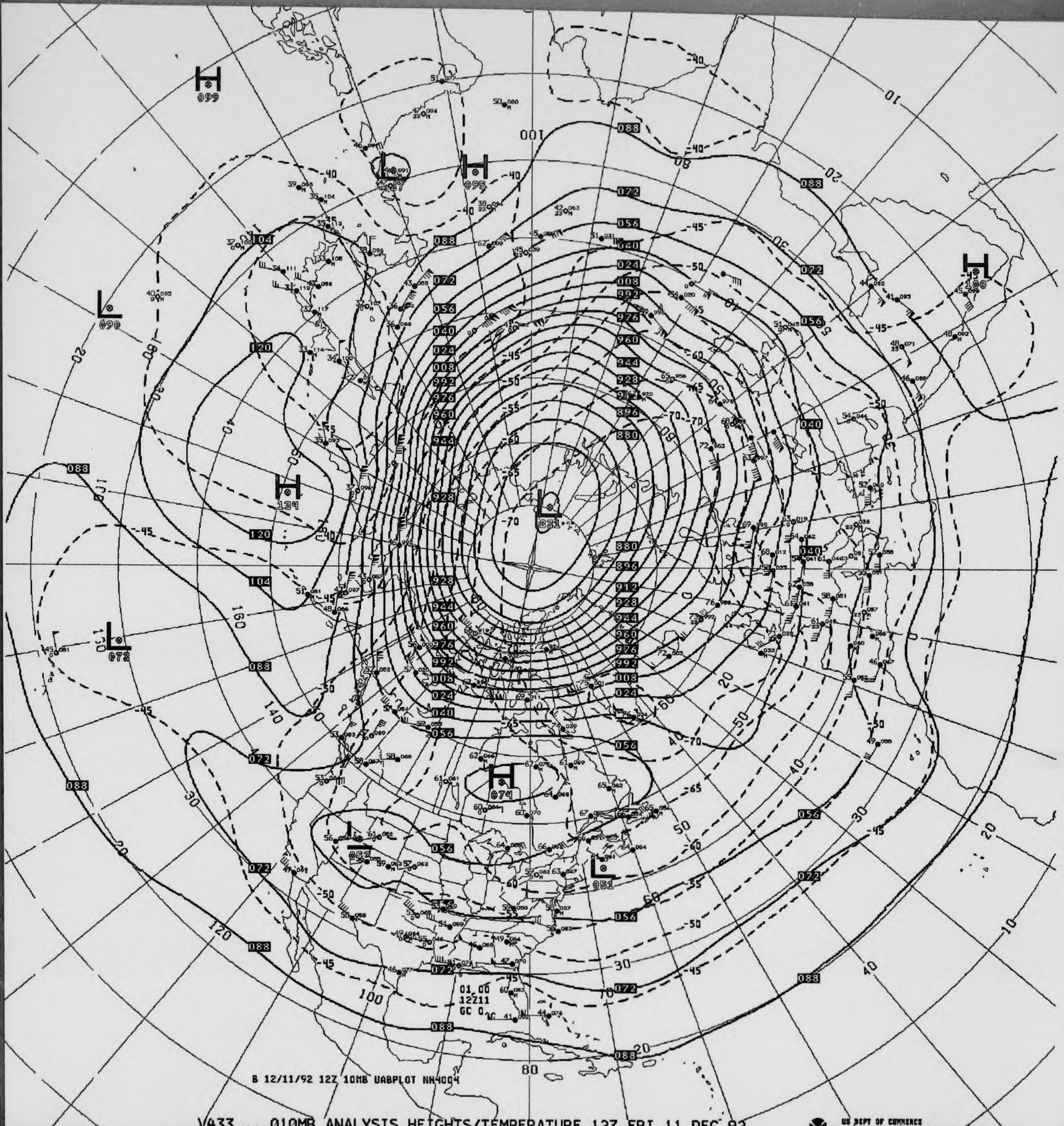
H 099
H 095
L 090
H 134
L 072
H 074
L 057
L 051
H 100
L 831
01 00
12Z11
GC 0

B 12/11/92 12Z 10MB UABPLOT NH4004

V433 ^^ 010MB ANALYSIS HEIGHTS/TEMPERATURE 12Z FRI 11 DEC 92

US DEPT OF COMMERCE
NOAA/NWS/NMC WASHINGTON

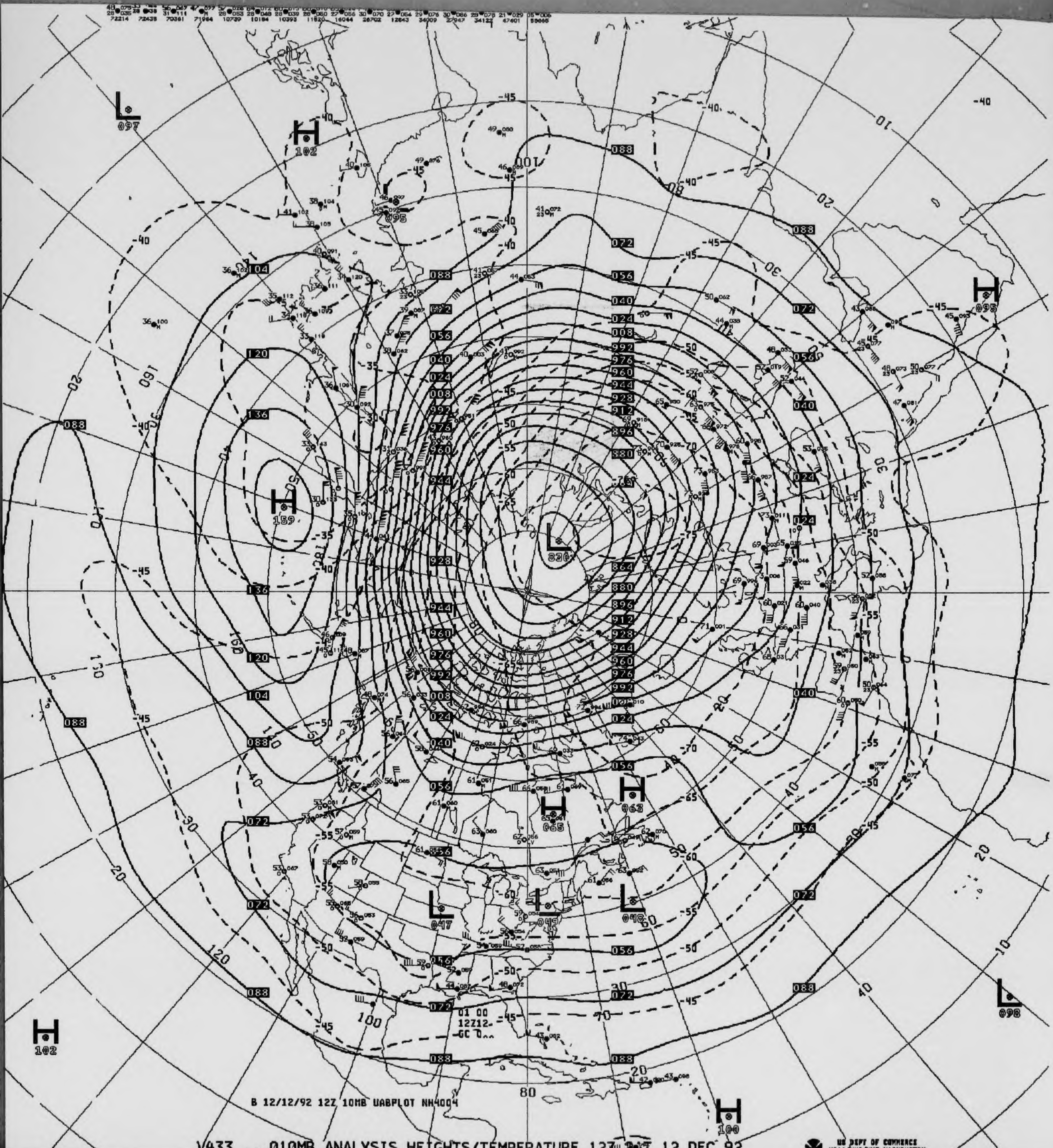

L 097
H 102
H 159
L 820
H 095
H 063
H 065
L 047
L 049
L 048
L 098
H 102
H 100
01 00
12Z12
80
B 12/12/92 12Z 10MB UABPLOT NH4004

V433 ^^ 010MB ANALYSIS HEIGHTS/TEMPERATURE 12Z SAT 12 DEC 92

US DEPT OF COMMERCE
NOAA/NWS/NMC WASHINGTON

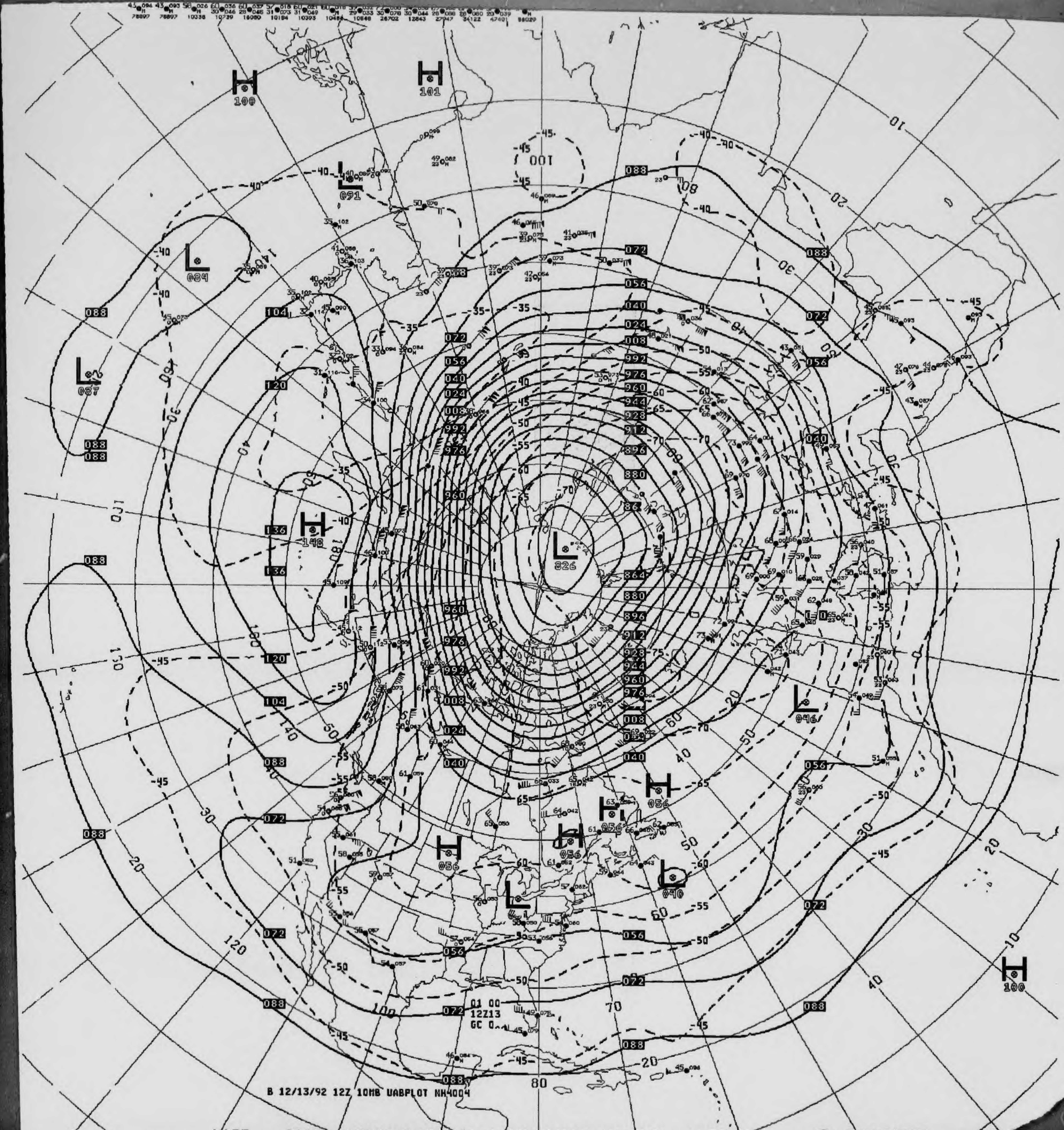
H 100
H 101
L 091
L 084
L 087
H 148
L 826
L 046
H 056
H 056
H 056
L 040
L
H 100
088
072
056
040
024
008
992
976
960
944
928
912
896
880
864
104
120
136
01 00
12Z13
GC 0

B 12/13/92 12Z 10MB UABPLOT NH4004

V433 ^^ 010MB ANALYSIS HEIGHTS/TEMPERATURE 12Z SUN 13 DEC 92

US DEPT OF COMMERCE
NOAA/NWS/NMC WASHINGTON

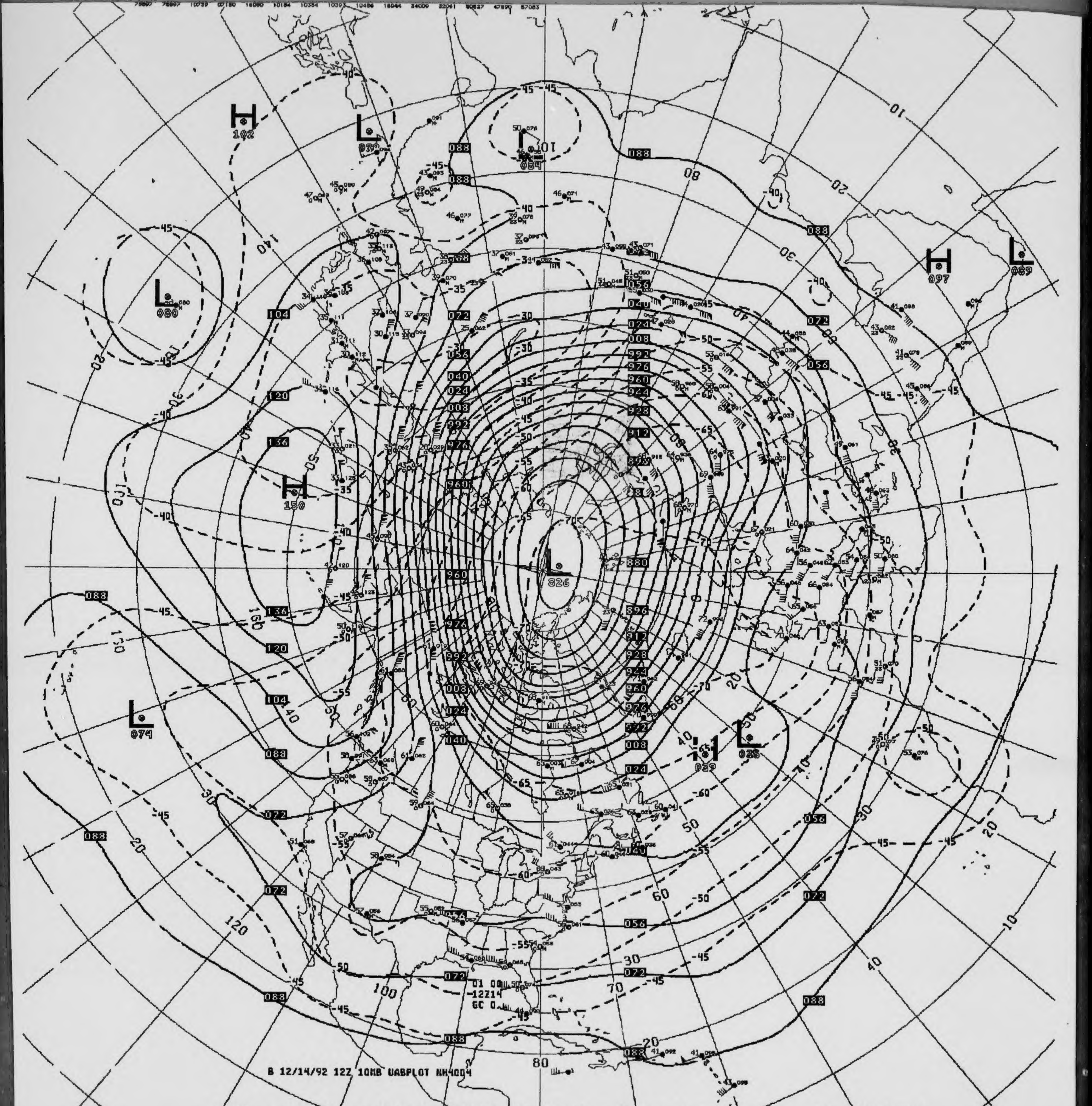
H 102
L 091
L 084
L 080
H 150
L 074
L 826
H 097
L 089
L 039
L 035
B 12/14/92 12Z 10MB UABPLOT NH4004
01 00
-12Z14
GC 0

V433 ^^ 010MB ANALYSIS HEIGHTS/TEMPERATURE 12Z MON 14 DEC 92

US DEPT OF COMMERCE
NOAA/NWS/NMC WASHINGTON

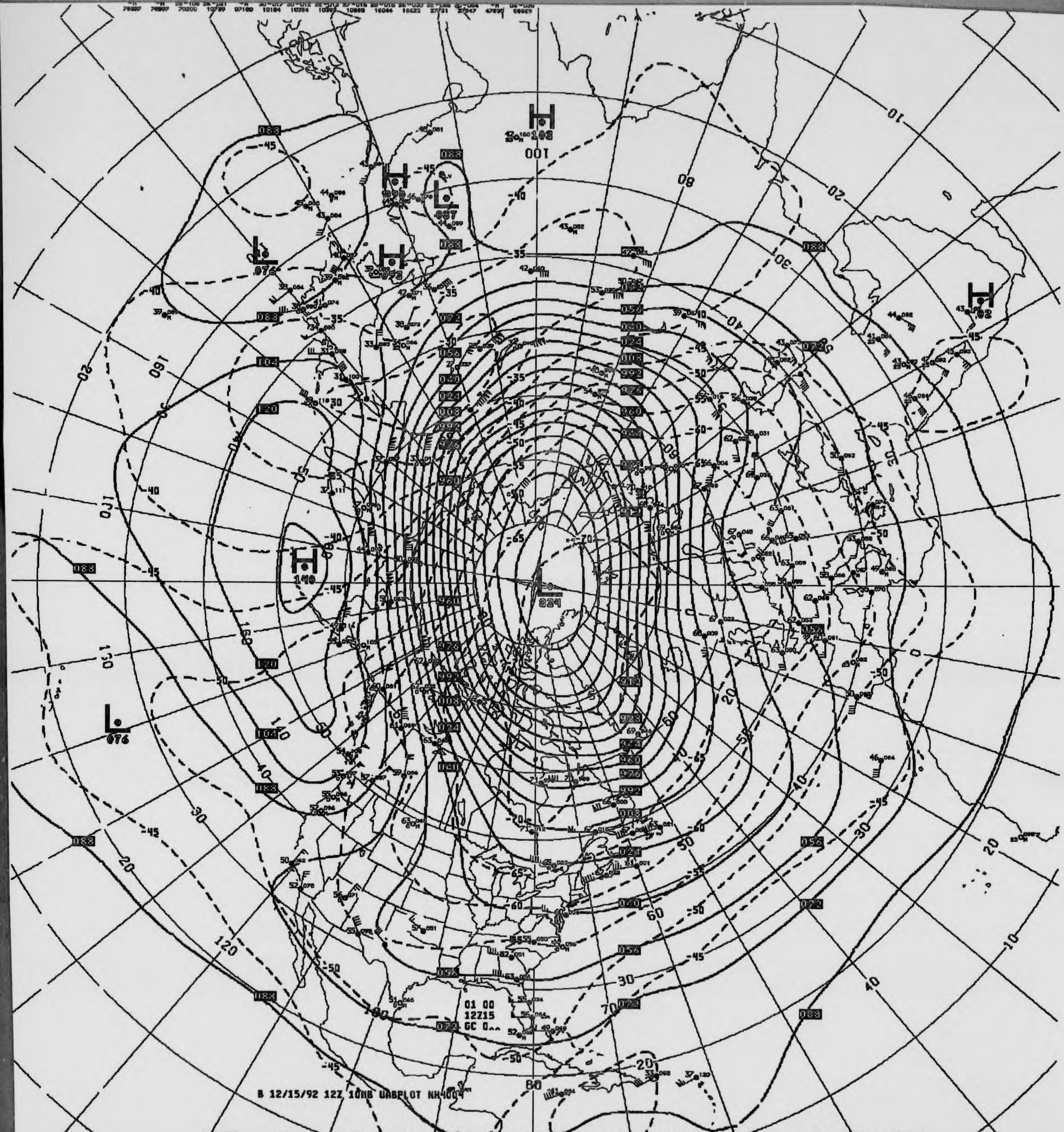
B 12/15/92 12Z 10MB UABPLOT NH4004
01 00
12Z15
H
L
H
834
140
10
20
30
40
50
60
70
80
100
120
130
140
160
-35
-40
-45
-50
-55
-60
-65
-70
083
104
120

V433 .. 010MB ANALYSIS HEIGHTS/TEMPERATURE 12Z TUE 15 DEC 92

US DEPT OF COMMERCE
NOAA/NWS/NMC WASHINGTON

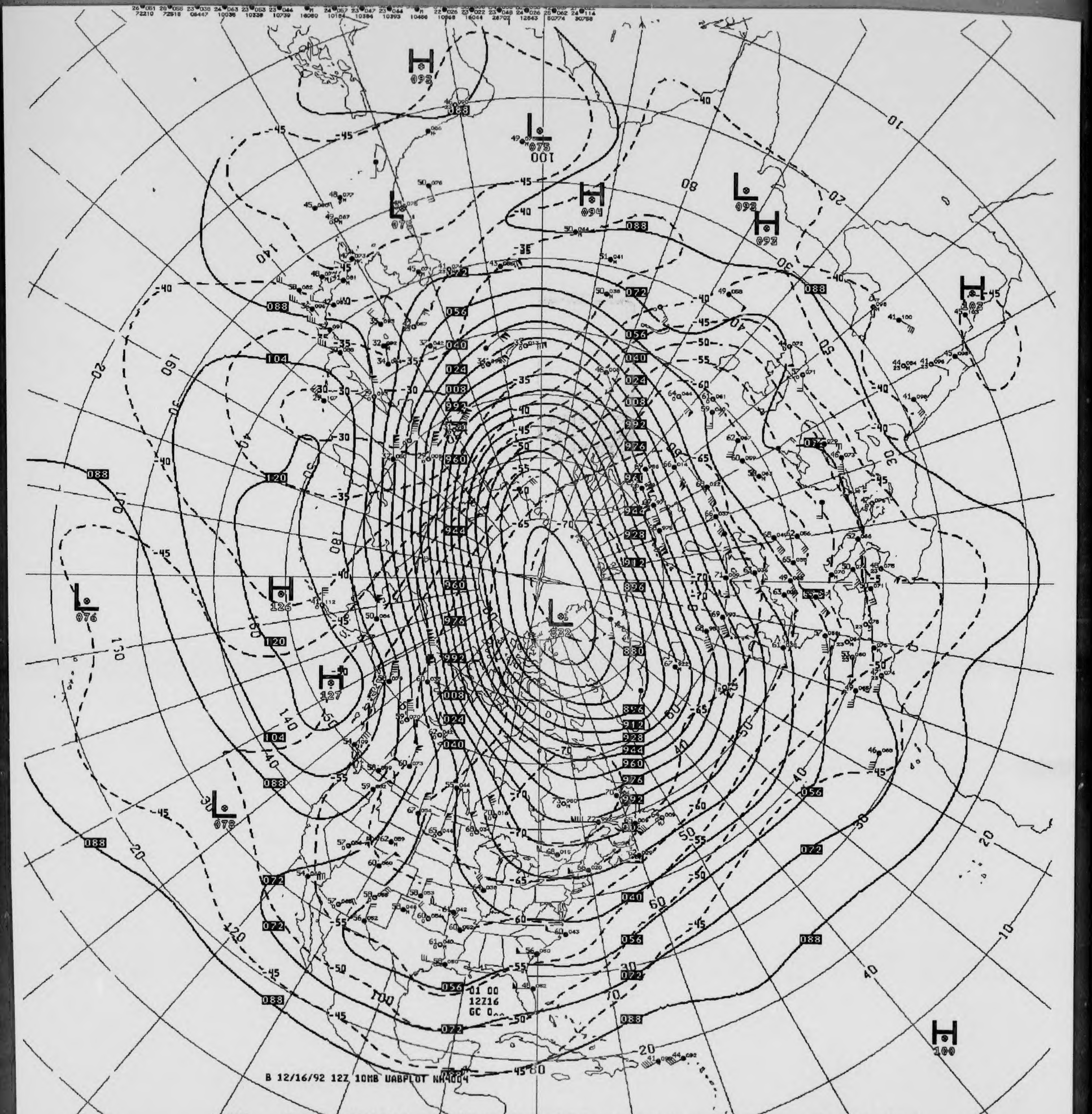
H 092
L 075
100
H 094
L 092
H 092
L 075
H 102
H 126
H 127
L 076
L 078
L 822
H 100
01 00
12Z16
GC 0

B 12/16/92 12Z 10MB UABPLOT NH4004

V433 ^^ 010MB ANALYSIS HEIGHTS/TEMPERATURE 12Z WED 16 DEC 92

US DEPT OF COMMERCE
NOAA/NWS/NMC WASHINGTON

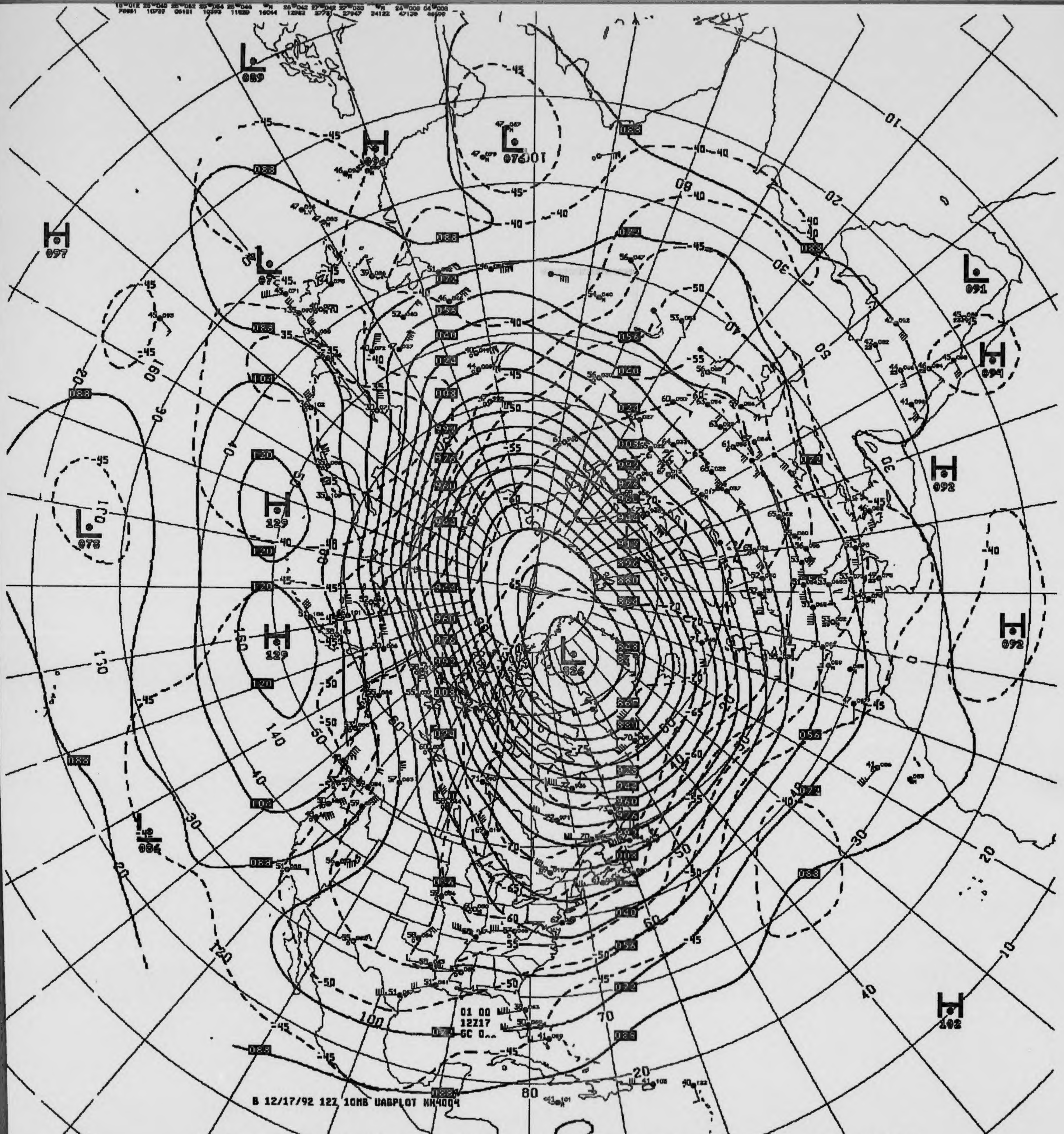
01 00
12Z17
GC 0^^
B 12/17/92 12Z 10MB UABPLOT NH4004
L 089
H 026
L 076
L 072
H 097
H 129
H 129
L 078
L 086
L 826
L 091
H 094
H 092
H 092
H 102
10
20
30
40
50
60
70
80
90
100
120
130
140
150
160

V433 ^^ 010MB ANALYSIS HEIGHTS/TEMPERATURE 12Z THU 17 DEC 92

US DEPT OF COMMERCE
NOAA/NWS/NMC WASHINGTON

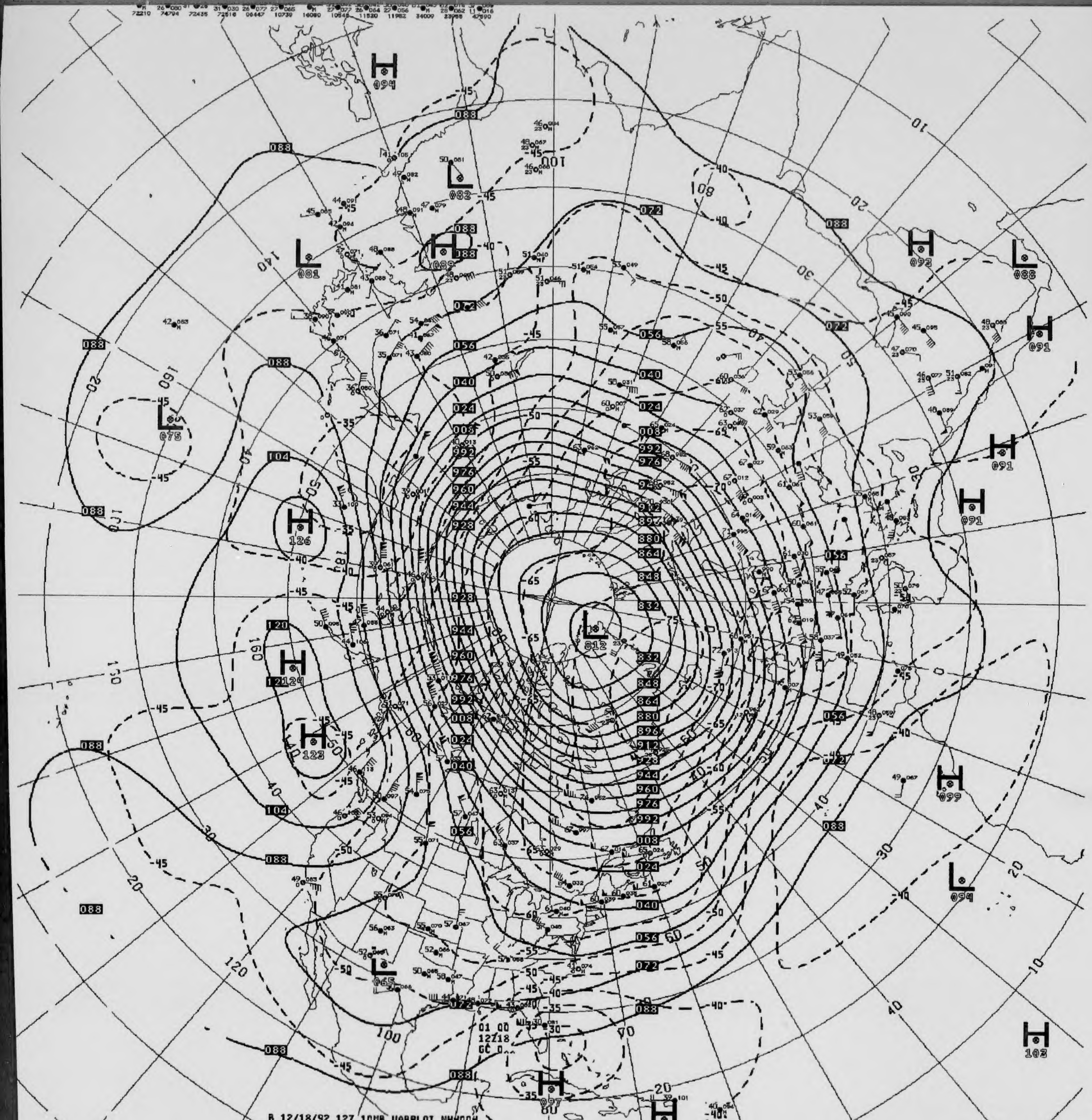
B 12/18/92 12Z 10MB UABPLOT NH4004
01 00
12/18
L 812
H 126
H 124
H 123
H 094
H 089
L 082
L 081
L 075
L 065
H 097
H 100
H 103
L 094
H 099
H 091
L 088
H 093
H 091
H 091

V433 ^^ 010MB ANALYSIS HEIGHTS/TEMPERATURE 12Z FRI 18 DEC 92

US DEPT OF COMMERCE
NOAA/NWS/NMC WASHINGTON

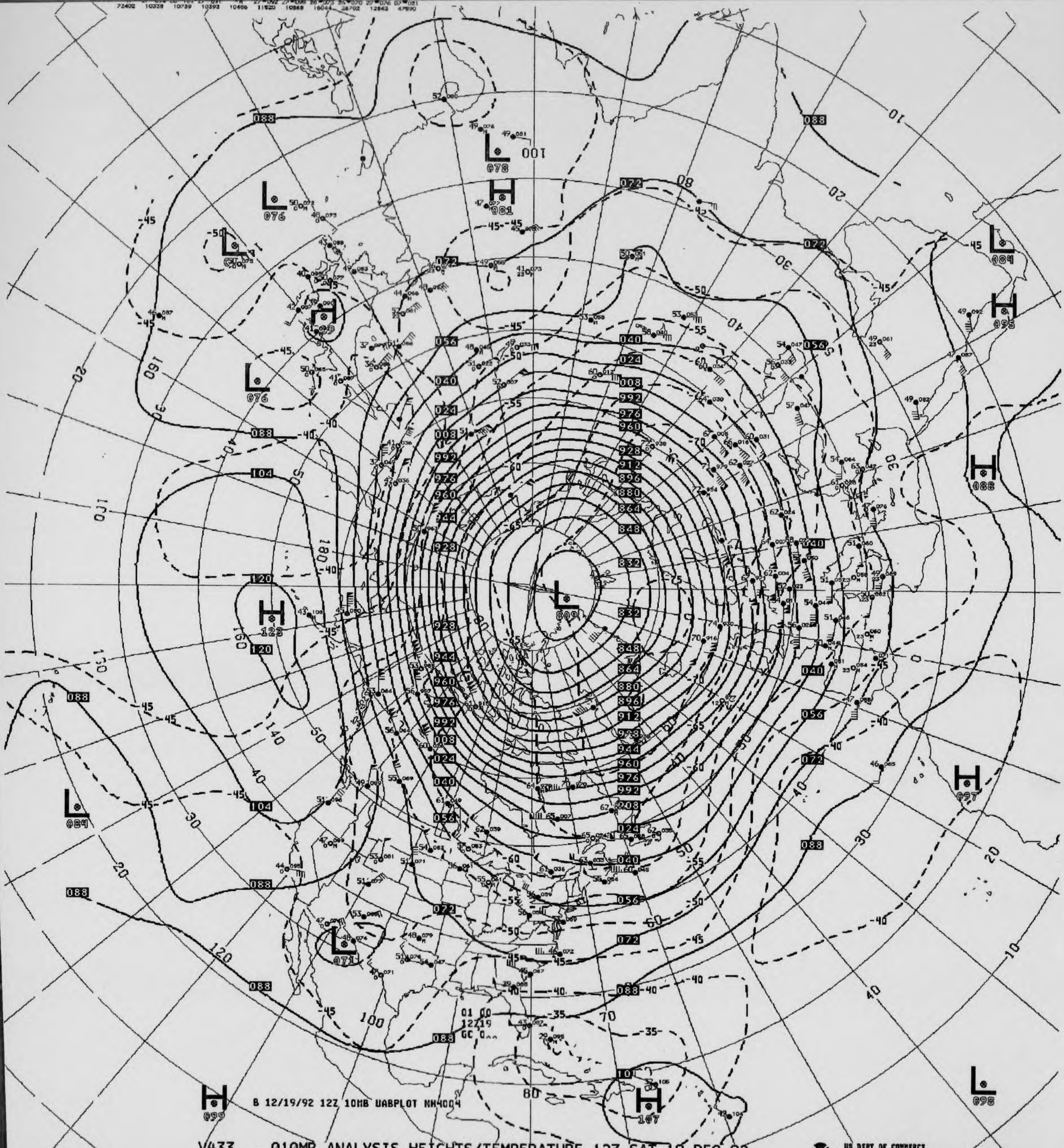
L 078
H 081
L 076
L 076
L 089
H 095
H 088
H 123
L 809
L 084
L 071
H 097
H 107
L 098
H 099
01 00
12Z19
GC 0^^
B 12/19/92 12Z 10MB UABPLOT NH4004

V433 ^^ 010MB ANALYSIS HEIGHTS/TEMPERATURE 12Z SAT 19 DEC 92

US DEPT OF COMMERCE
NOAA/NWS/NMC WASHINGTON

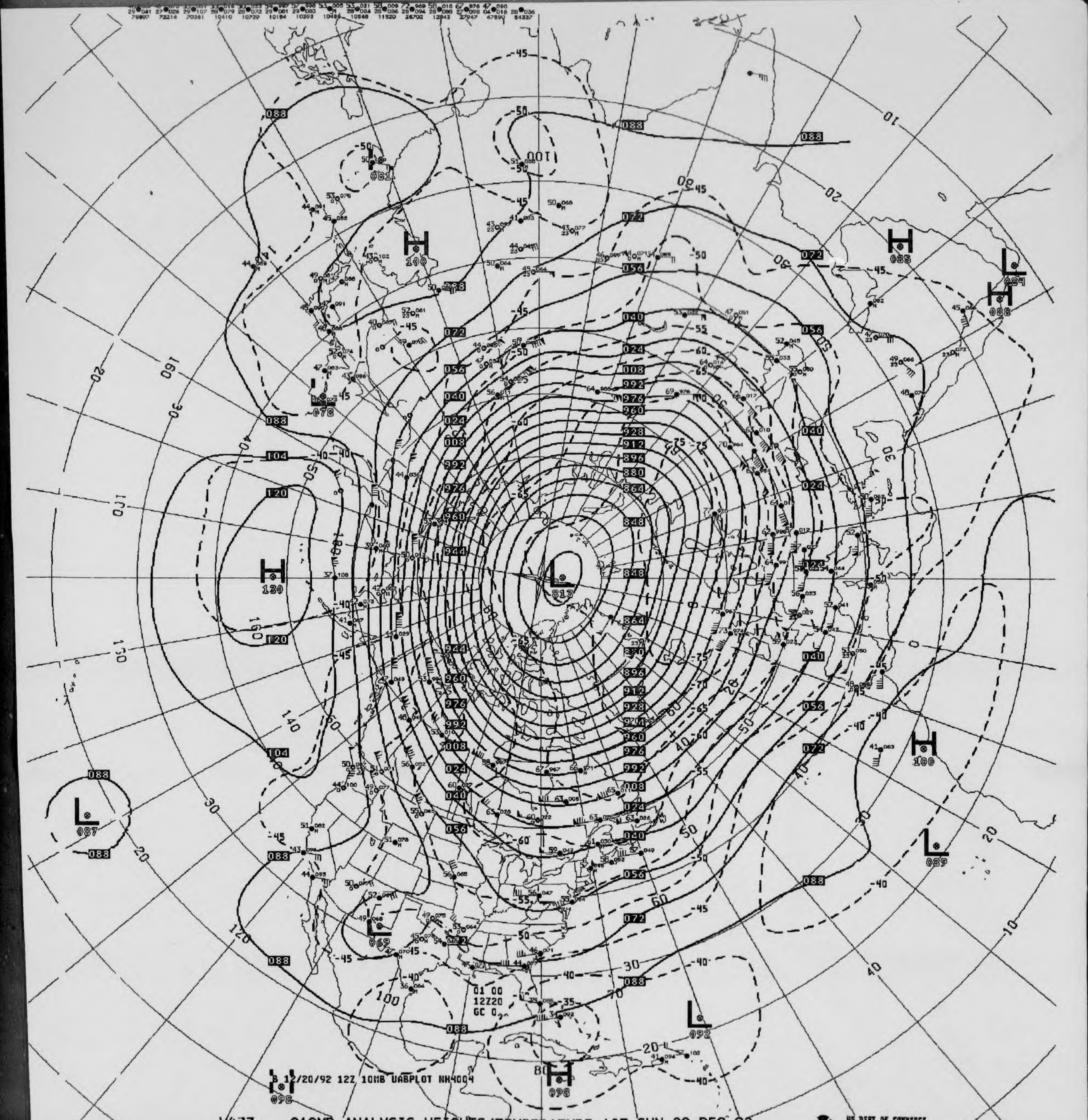
B 12/20/92 12Z 10MB UABPLOT NH4004
01 00
12Z20
GC 0
H 100
H 130
H 085
H 088
H 100
H 098
L 813
L 087
L 069
L 078
L 081
L 084
L 089
L 092
088
072
056
040
024
008
992
976
960
944
928
912
896
880
864
848
104
120

V433 ^^ 010MB ANALYSIS HEIGHTS/TEMPERATURE 12Z SUN 20 DEC 92

US DEPT OF COMMERCE
NOAA/NWS/NMC WASHINGTON

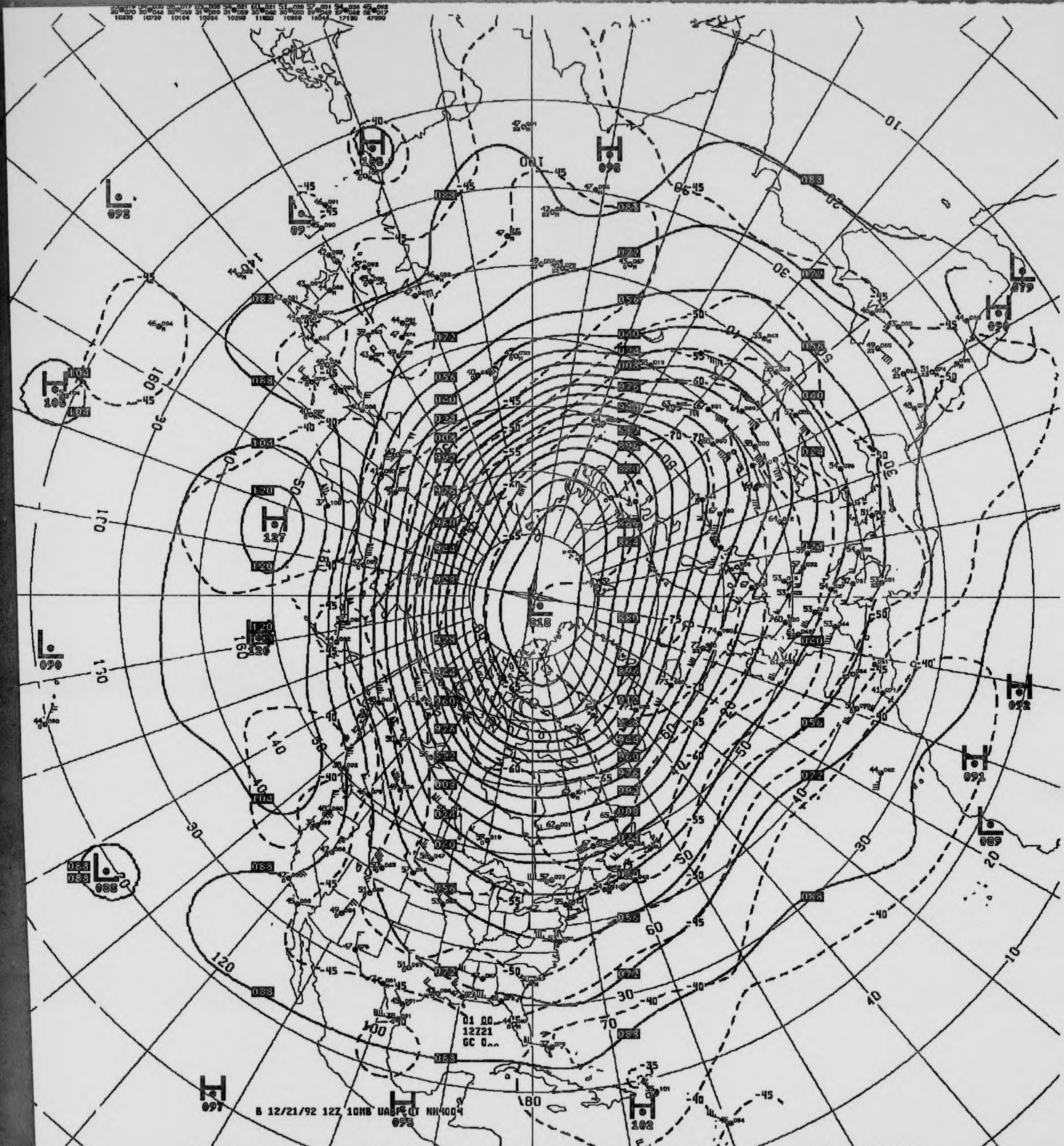
H 105
L 092
L 09
H 098
H 108
H 127
L 090
L 083
H 097
H 095
H 102
H 091
H 092
L 089
L 079
H 090
H 816
01 00
12Z21
GC 0^^
B 12/21/92 12Z 10MB UABFC(T NH4004
10
20
30
40
50
60
70
80
90
100
120
140
160
170
180
-35
-40
-45
-50
-55
-60
-65
-70
-75
-80

V433 ^^ 010MB ANALYSIS HEIGHTS/TEMPERATURE 12Z MON 21 DEC 92

US DEPT OF COMMERCE
NOAA/NWS/NMC WASHINGTON

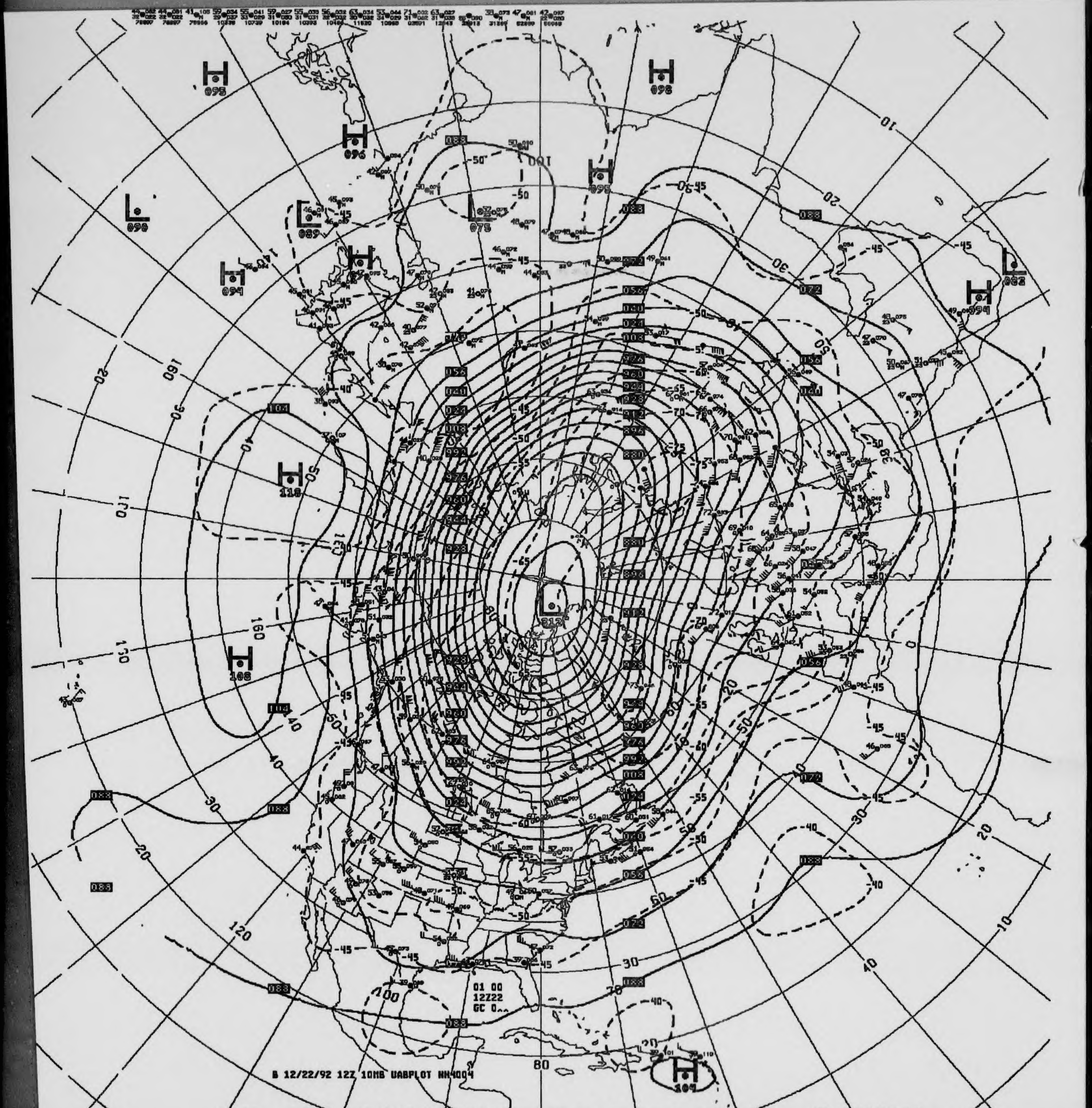
B 12/22/92 12Z 10MB UABPLOT NH4004
01 00
12Z22
GC 0..
H
L
095
096
098
118
108
104
812
-50
-45
-65
-70
80

V433 ^^ 010MB ANALYSIS HEIGHTS/TEMPERATURE 12Z TUE 22 DEC 92

US DEPT OF COMMERCE
NOAA/NWS/NMC WASHINGTON

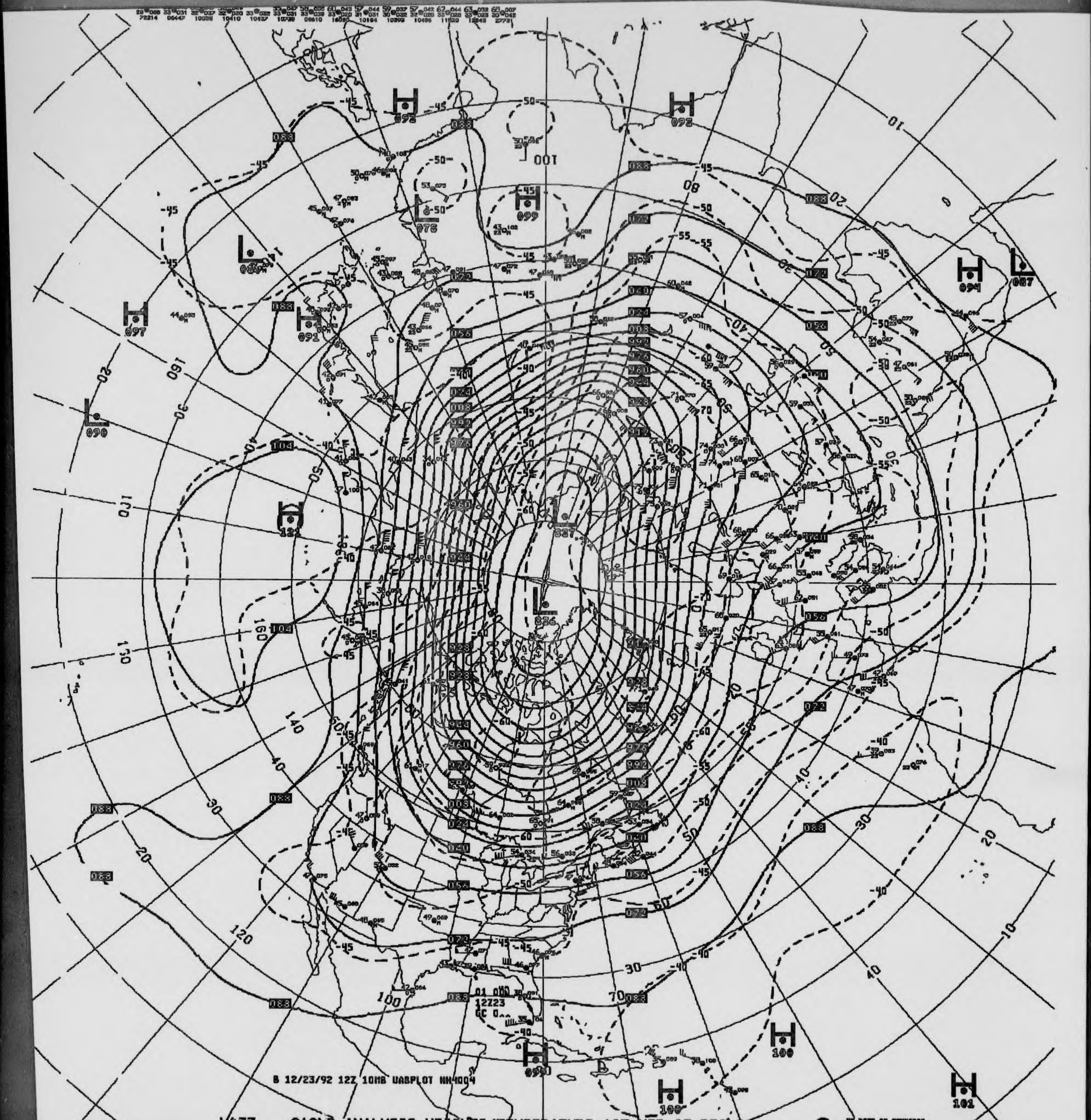

B 12/23/92 12Z 10MB UABPLOT NH4004
H
L
-45
-50
-55
-60
-70
100
12Z23

V433 .. 010MB ANALYSIS HEIGHTS/TEMPERATURE 12Z WED 23 DEC 92

US DEPT OF COMMERCE
NOAA/NWS/NMC WASHINGTON

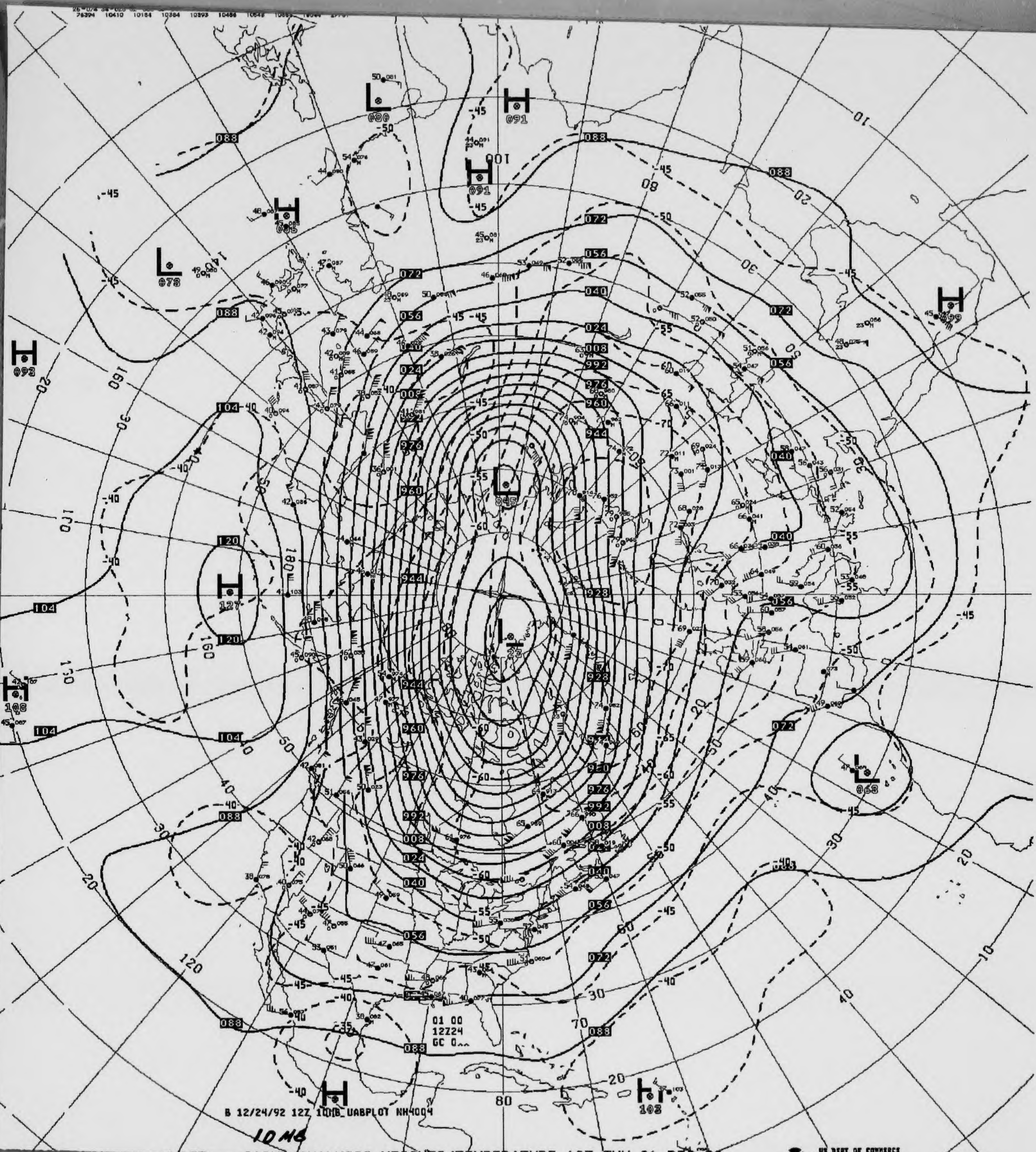

H
L
088
072
056
040
024
008
992
976
960
944
928
104
120
127
895
23
091
080
085
078
093
108
099
068
103
-45
-50
-55
-60
-65
-70
-40
10
20
30
40
50
60
70
80
100
120
130
140
160
170
180

01 00
12Z24
GC 0..

B 12/24/92 12Z 10MB_UABPLOT NH4004

10 MB

010MB ANALYSIS HEIGHTS/TEMPERATURE 12Z THU 24 DEC 92

US DEPT OF COMMERCE
NOAA/NWS/NMC WASHINGTON

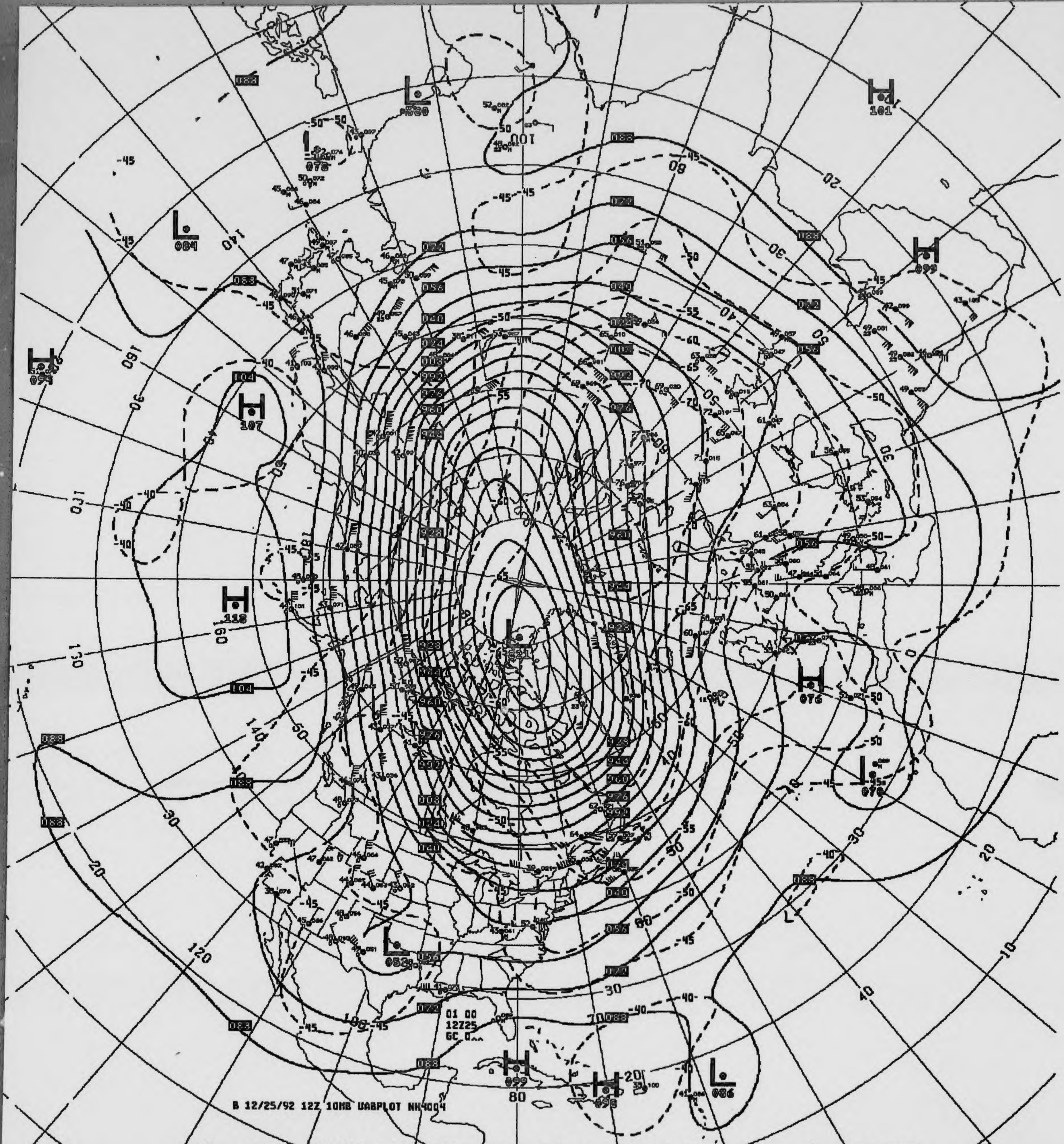

01 00
12Z25
GC 0^^
H 101
H 099
H 107
H 118
H 076
H 099
H 096
L 084
L 076
L 052
L 070
L 086

B 12/25/92 12Z 10MB UABPLOT NH4004

V433 ^^ 010MB ANALYSIS HEIGHTS/TEMPERATURE 12Z FRI 25 DEC 92

US DEPT OF COMMERCE
NOAA/NWS/NMC WASHINGTON

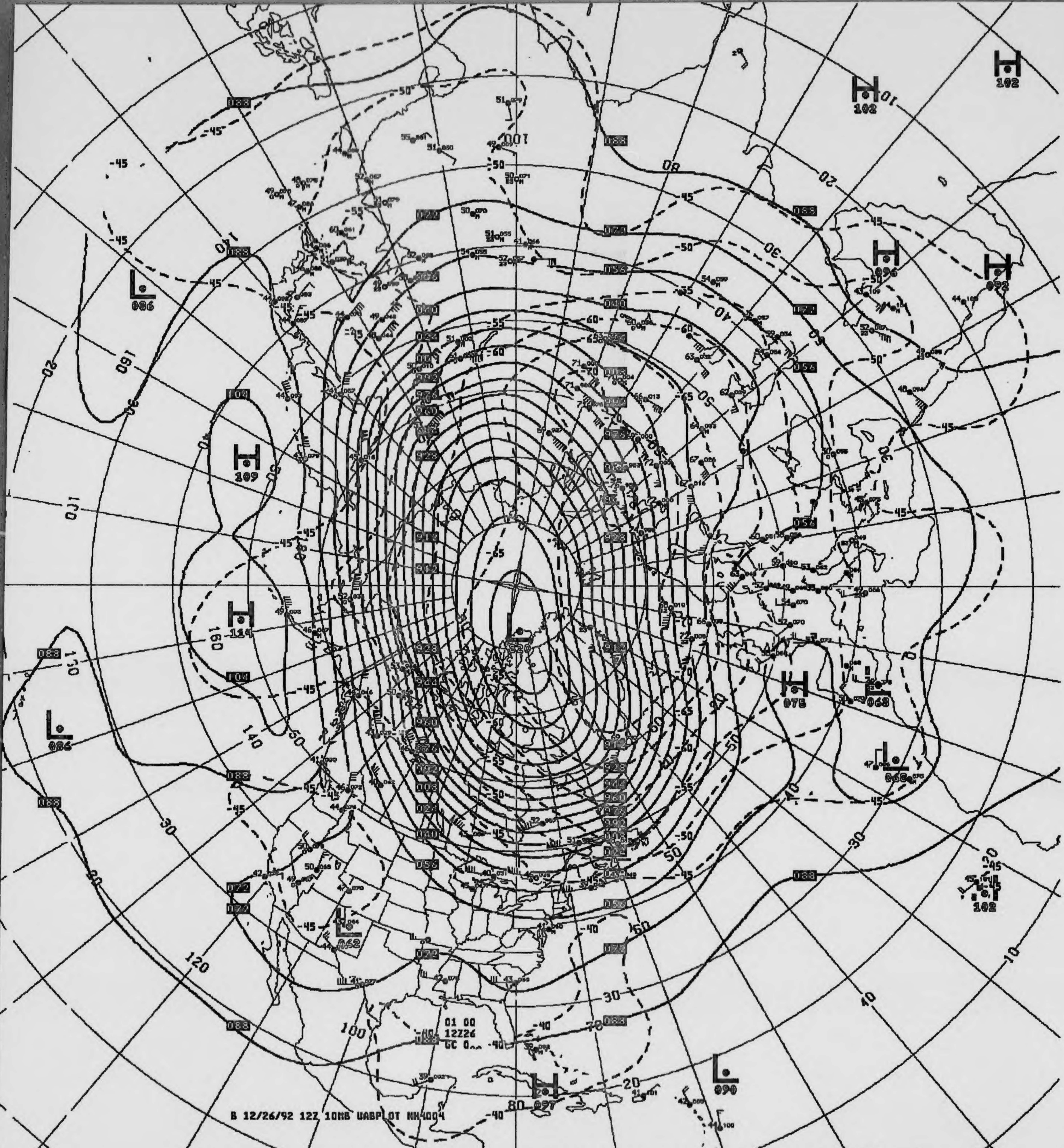
01 00
12Z26
GC 0^^
B 12/26/92 12Z 10MB UABPLOT NH4004
H 102
H 102
H 096
H 092
L 086
H 109
H 114
L 086
L 020
H 075
L 068
L 068
L 062
H 097
L 090
H 102

V433 ^^ 010MB ANALYSIS HEIGHTS/TEMPERATURE 12Z SAT 26 DEC 92

US DEPT OF COMMERCE
NOAA/NWS/NMC WASHINGTON

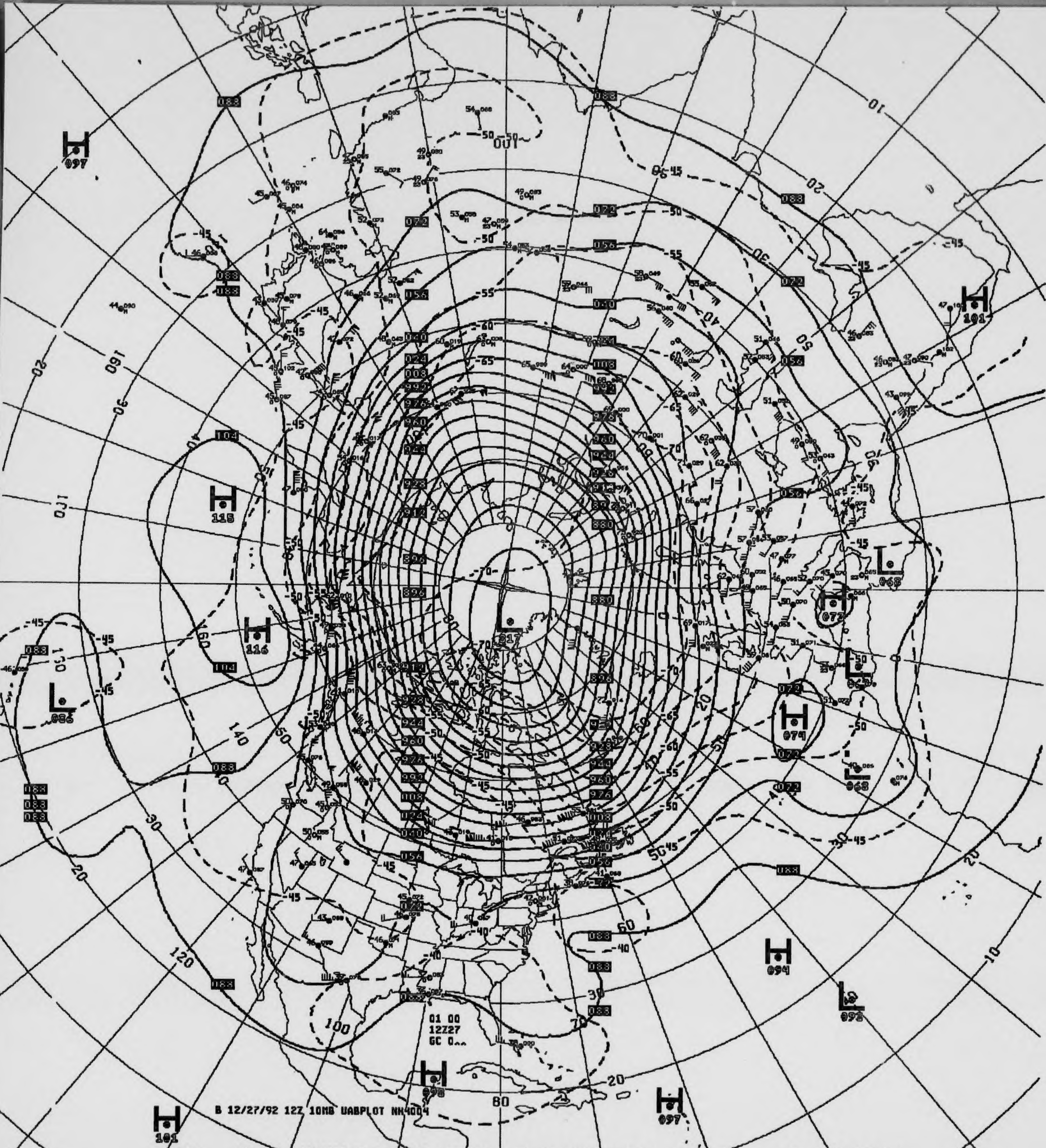
H 097
H 101
H 115
H 116
L 086
L 917
H 079
L 068
L 069
L 068
H 072
H 094
L 092
H 098
H 097
H 101
01 00
12Z27
GC 0^^
B 12/27/92 12Z 10MB UABPLOT NH4004
80
100
120
140
160
10
20
30
40
50
60
70

V433 ^^ 010MB ANALYSIS HEIGHTS/TEMPERATURE 12Z SUN 27 DEC 92

US DEPT OF COMMERCE
NOAA/NWS/NMC WASHINGTON

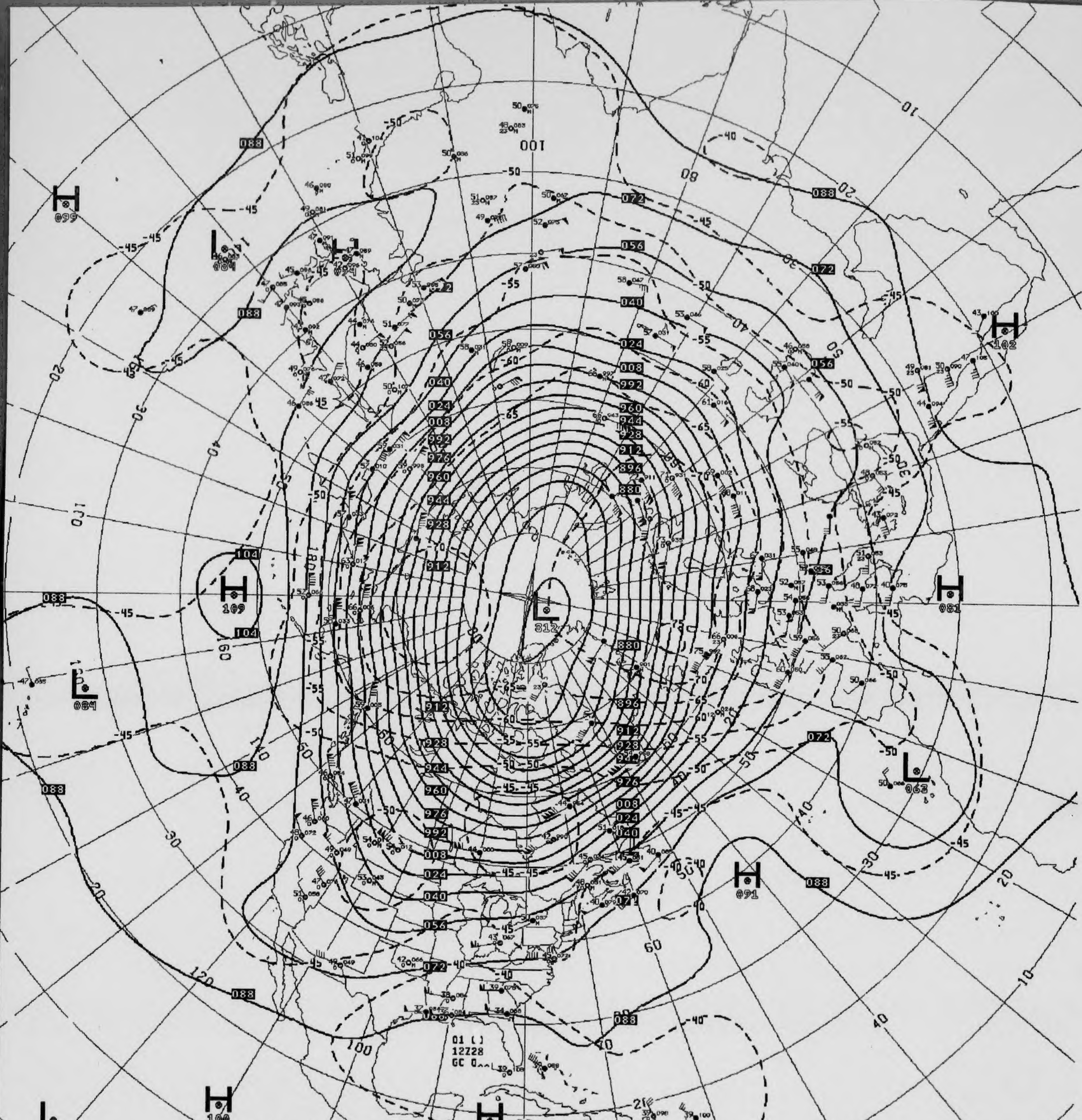
H 099
L 084
L 094
H 109
L 084
L 097
H 100
H 102
H 101
H 102
H 081
L 063
H 091
L 812
088
072
056
040
024
008
992
976
960
944
928
912
896
880
104
083
100
-45
-50
-55
-60
-65
-70
-75
-40
01 [ ]
12Z28
GC 0^^
B 12/28/92 12Z 10MB UABPLOT NH4004

V433 ^^ 010MB ANALYSIS HEIGHTS/TEMPERATURE 12Z MON 28 DEC 92

US DEPT OF COMMERCE
NOAA/NWS/NMC WASHINGTON

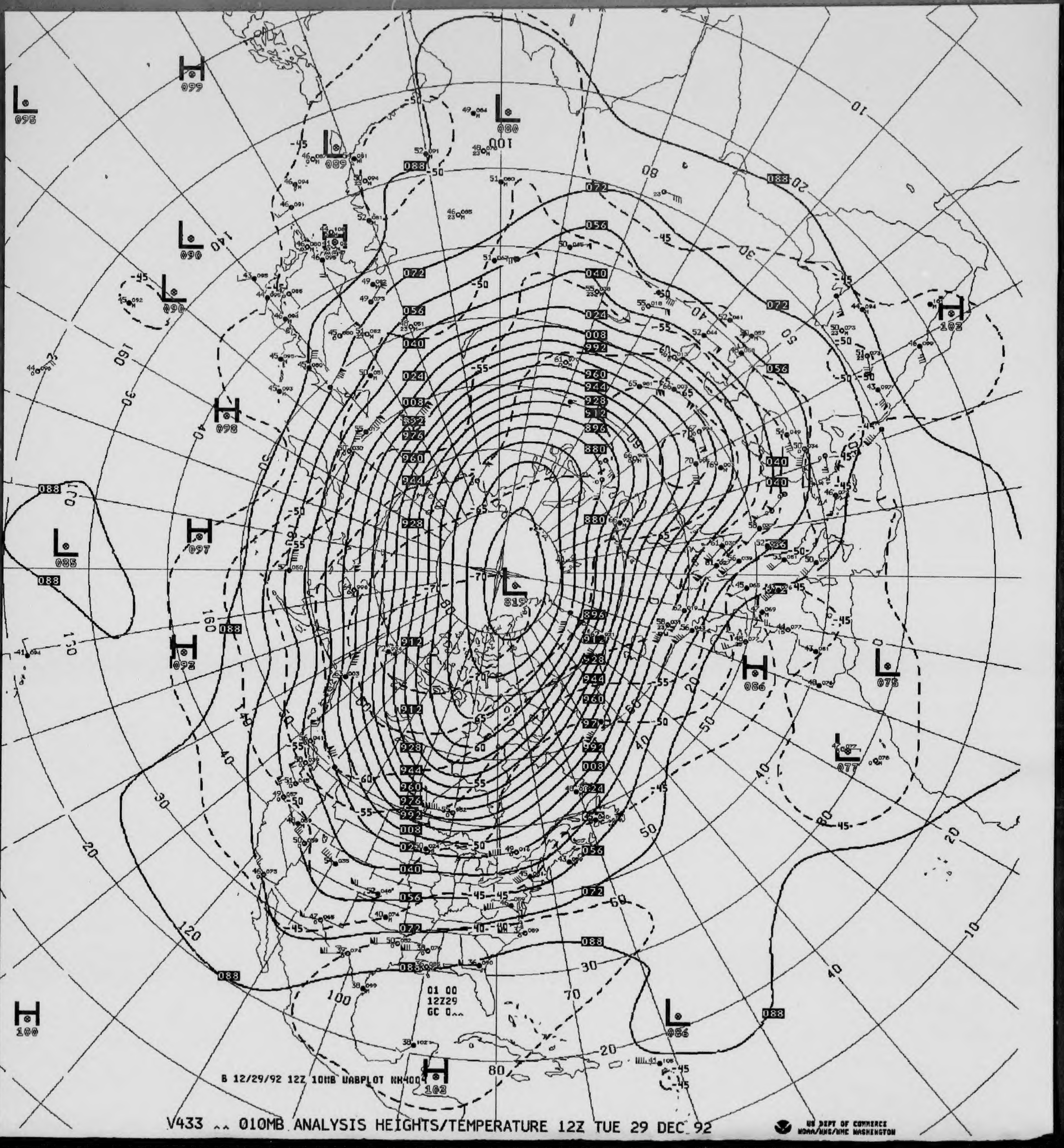
B 12/29/92 12Z 10MB UABPLOT NH400
01 00
12Z29
GC 0^^
H 099
L 095
L 080
L 089
L 090
L 090
H 098
L 085
H 097
H 092
H 100
H 102
L 819
H 102
H 086
L 075
L 077
L 086
088
072
056
040
024
008
992
976
960
944
928
912
896
880
-45
-50
-55
-60
-65
-70
10
20
30
40
50
60
70
80
100
120
140
160

V433 ^^ 010MB ANALYSIS HEIGHTS/TEMPERATURE 12Z TUE 29 DEC 92

US DEPT OF COMMERCE
NOAA/NWS/NMC WASHINGTON

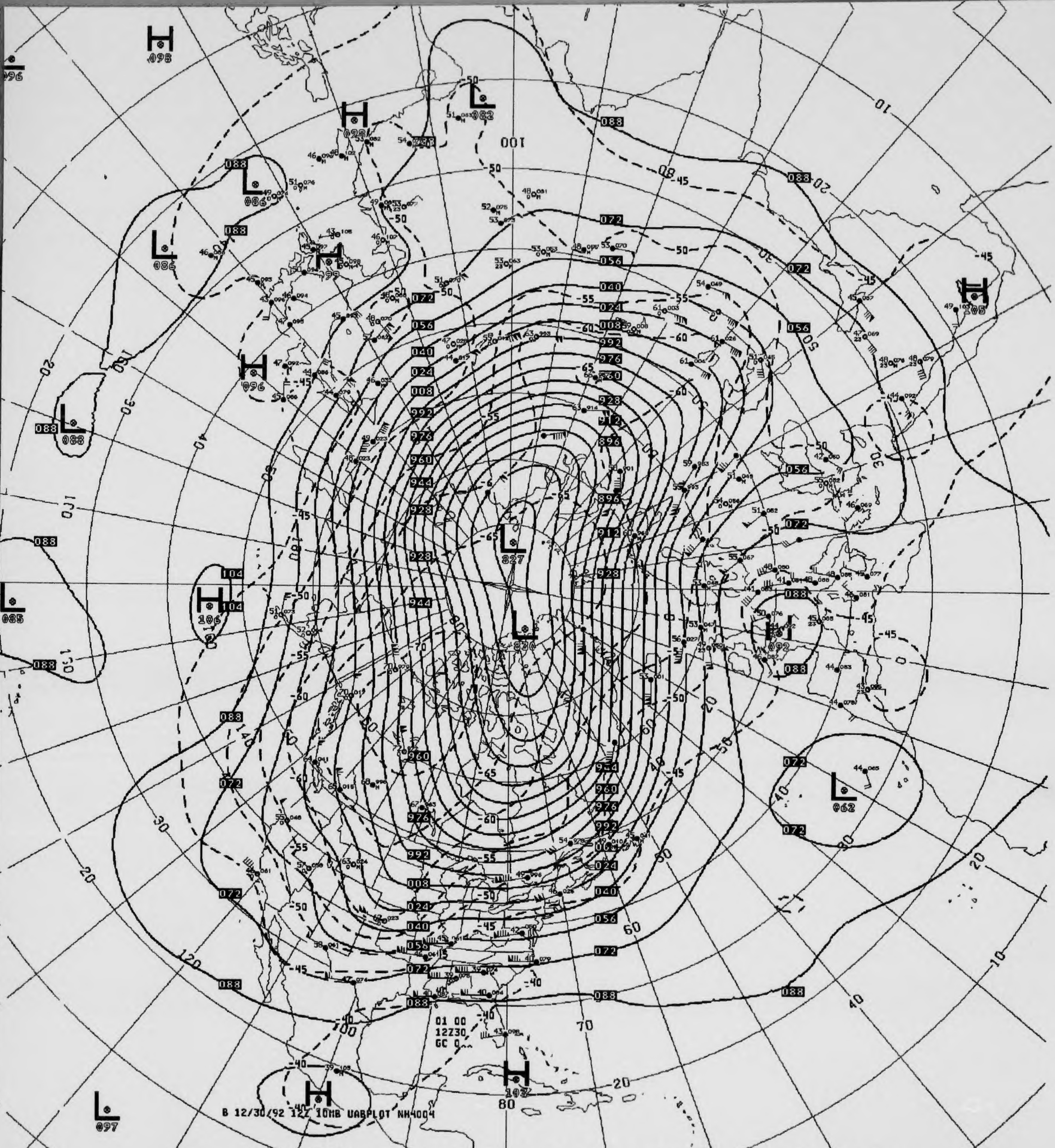
B 12/30/92 12Z 10MB UABPLOT NH4004
01 00
12Z30
GC 0
L 827
L 820
H 106
L 062
H 105
H 103
L 097
L 085
L 088
L 086
H 096
H 098
L 082
H 092

V433 ^^ 010MB ANALYSIS HEIGHTS/TEMPERATURE 12Z WED 30 DEC 92

US DEPT OF COMMERCE
NOAA/NWS/NMC WASHINGTON

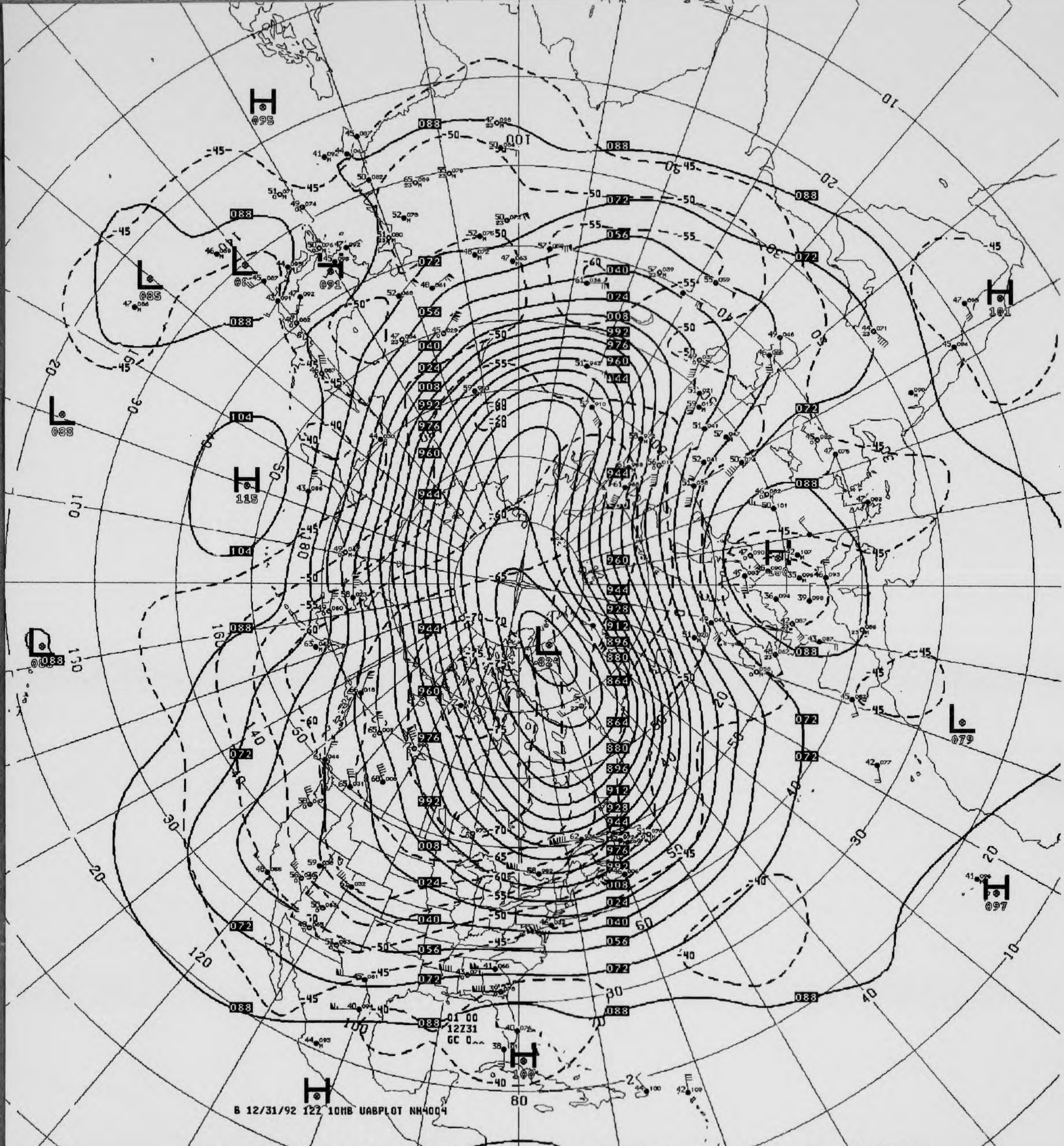
H 095
L 085
H 091
L 088
H 115
L 088
L 824
H 101
L 079
H 097
H 100
H
088
072
056
040
024
008
992
976
960
944
928
912
896
880
864
104
-45
-50
-55
-60
-65
-70
10
20
30
40
50
60
80
100
120
140
160
180
B 12/31/92 12Z 10MB UABPLOT NH4004
01 00
12Z31
GC 0^^

V433 ^^ 010MB ANALYSIS HEIGHTS/TEMPERATURE 12Z THU 31 DEC 92

US DEPT OF COMMERCE
NOAA/NWS/NMC WASHINGTON